



Stat  
Ont



LIBRARY USE ONLY







# TABLE OF REGULATIONS

FILED UNDER THE REGULATIONS ACT

## To the 31st Day of December, 1974

### PART I

12  
51 62 2  
9

Showing the Regulations contained in Revised Regulations of Ontario, 1970 and subsequent Regulations filed to the 31st day of December, 1974, other than those set out in Part II.

	Regulation No.		Date of Gazette
	R.R.O. 1970	O. Reg.	
<b>A</b>			
<b>Abandoned Orchards Act</b>			
General .....	1		
<b>Active Service Moratorium Act, 1943</b>			
Application .....	2		
<b>Administration of Justice Act</b>			
Fees and Expenses .....		949/74	Dec. 28/74
Investigation Fee—Official Guardian .....		288/72	July 1/72
<b>Agricultural Associations Act</b>			
Designation of Associations .....	5		
<i>amended</i> .....		215/71	June 5/71
<i>amended</i> .....		396/71	Sept. 25/71
<i>amended</i> .....		10/72	Jan. 29/72
<i>amended</i> .....		130/73	Mar. 31/73
<i>amended</i> .....		508/74	July 20/74
<b>Agricultural Development Act</b>			
Interest on Loans .....	6		
<b>Agricultural Development Finance Act</b>			
Deposits .....	7		
<i>amended</i> .....		920/74	Dec. 14/74
<b>Agricultural Tile Drainage Installation Act, 1972</b>			
General .....		193/73	Apr. 21/73
<b>Agriculture Societies Act</b>			
General .....	8		
<b>Air Pollution Control Act (see now Environmental Protection Act, 1971)</b>			
<b>Anatomy Act</b>			
General .....	18		
<i>amended</i> .....		772/73	Dec. 22/73

	Regulation No.		Date of Gazette
	R.R.O. 1970	O. Reg.	
<b>Animals for Research Act</b>			
General .....	142/71		Apr. 17/71
Pounds .....	140/71		Apr. 17/71
<i>amended</i> .....	387/73		July 7/73
Research Facilities and Supply Facilities .....	139/71		Apr. 17/71
Transportation .....	141/71		Apr. 17/71
<b>Apprenticeship and Tradesmen's Qualification Act</b>			
Alignment and Brakes Mechanic .....	19		
Auto Body Repairer .....	20		
Automotive Machinist .....	21		
Automotive Painter .....	22		
Bakers .....	23		
Barbering Schools .....	24		
Barbers .....	25		
<i>amended</i> .....	206/71		May 29/71
Brick and Stone Masons .....	26		
Carpenters .....	371/71		Sept. 18/71
Cement Mason .....	165/72		Apr. 22/72
Chefs .....	29		
Construction Millwright .....	543/72		Dec. 2/72
Dry Cleaners .....	30		
Electricians .....	31		
<i>amended</i> .....	78/71		Feb. 27/71
Farm Equipment Mechanic .....	395/71		Sept. 25/71
Fuel and Electrical Systems Mechanic .....	32		
General .....	33		
Glazier and Metal Mechanic .....	34		
<i>amended</i> .....	408/73		July 14/73
Hairdressers .....	35		
<i>amended</i> .....	207/71		May 29/71
Hairdressing Schools .....	36		
Heavy Duty Equipment Mechanic .....	37		
Iron Workers .....	171/73		Apr. 14/73
Lathers .....	39		
<i>amended</i> .....	409/73		July 14/73
Motor Vehicle Mechanic .....	40		
Motorcycle Mechanic .....	41		
Painters and Decorators .....	93/72		Mar. 18/72
Plasterers .....	43		
Plumbers .....	44		
<i>amended</i> .....	77/71		Feb. 27/71
<i>amended</i> .....	269/71		July 3/71
<i>amended</i> .....	410/73		July 14/73
Radio and Television Service Technician .....	221/74		Apr. 27/74
Refrigeration and Air-Conditioning Mechanic .....	612/73		Oct. 20/73
Service Station Attendant .....	46		
Sheet Metal Worker .....	298/73		June 2/73
Steamfitters .....	124/73		Mar. 24/73
Transmission Mechanic .....	49		
Truck-Trailer Repairer .....	50		
Watch Repairers .....	51		
<i>amended</i> .....	227/71		June 12/71
<b>Arbitrations Act</b>			
Fees Chargeable by Arbitrators .....	401/73		July 14/73



	Regulation No.		Date of Gazette
	R.R.O. 1970	O. Reg.	
<b>Archaeological and Historic Sites Protection Act</b>			
Archaeological Sites.....	53	.....	.....
Historic Sites.....	54	.....	.....
<b>Architects Act</b>			
Complaints.....	55	.....	.....
<b>Artificial Insemination of Live Stock Act</b>			
General.....	56	.....	.....
<i>amended</i> .....	...	426/73	July 28/73
<i>(formerly Artificial Insemination of Cattle Act)</i>			
<i>(name of Act changed see S.O. 1973, c. 119, s. 1) Proc.</i>			
<i>January 1st, 1974</i>			
<b>Assessment Act</b>			
Assessment Areas and Regions.....	57	.....	.....
<i>amended</i> .....	...	34/72	Feb. 19/72
<i>amended</i> .....	...	113/74	Mar. 16/74
Early Census—County of Oxford.....	...	506/74	July 20/74
Information to be included in Census.....	...	411/72	Aug. 26/72
Interior Information Questionnaire.....	...	423/72	Sept. 2/72
Municipal Enumeration Notice.....	...	643/74	Sept. 14/74
Notice of Assessment under Subsection 1 of Section 40 of the Act.....	...	562/73	Sept. 15/73
Payments to Mining Municipalities.....	...	370/72	Aug. 12/72
<i>amended</i> .....	...	485/72	Oct. 21/72
Pipe Line Rates.....	...	122/74	Mar. 16/74
Property Income Questionnaire.....	...	267/74	May 11/74
<b>Assignment of Book Debts Act</b>			
Form of Renewal Statement.....	62	.....	.....
General.....	...	733/74	Oct. 12/74
<b>Athletics Control Act</b>			
Amount of Tax.....	64	.....	.....
General.....	65	.....	.....
<i>amended</i> .....	...	271/71	July 3/71
<i>amended</i> .....	...	372/71	Sept. 18/71
<i>amended</i> .....	...	14/72	Feb. 5/72
<b>B</b>			
<b>Bailiffs Act</b>			
General.....	66	.....	.....
<b>Barristers Act</b>			
<b>Beach Protection Act</b>			
General.....	68	.....	.....
<b>Beef Cattle Marketing Act</b>			
Licence Fees.....	69	.....	.....
<i>amended</i> .....	...	292/73	June 2/73
Weighing of Beef Carcasses.....	70	.....	.....

	Regulation No.		Date of Gazette
	R.R.O. 1970	O. Reg.	
<b>Bees Act</b>			
General.....	71	.....	.....
<i>amended</i> .....	...	522/74	July 27/74
<b>Bills of Sale and Chattel Mortgages Act</b>			
Chattel Mortgages.....	72	.....	.....
Fees Concerning Bills of Sale.....	73	.....	.....
		732/74	
<b>Blind Persons' Allowances Act</b>			
General.....	74	.....	.....
<b>Boilers and Pressure Vessels Act</b>			
General.....	75	.....	.....
<i>amended</i> .....	...	164/72	Apr. 22/72
<i>amended</i> .....	...	542/73	Sept. 15/73
<b>Boundaries Act</b>			
General.....	76	.....	.....
<i>amended</i> .....	...	151/72	Apr. 15/72
<i>amended</i> .....	...	820/73	Jan. 12/74
<b>Brucellosis Act</b>			
Vaccination.....	77	.....	.....
<b>Business Corporations Act</b> (See Interpretation Act)			
General.....	78	.....	.....
<i>amended</i> .....	...	317/71	Aug. 7/71
<i>amended</i> .....	...	386/71	Sept. 25/71
<i>amended</i> .....	...	445/71	Nov. 6/71
<b>C</b>			
<b>Cemeteries Act</b>			
Closings and Removals.....	79	.....	.....
<i>amended</i> .....	...	202/71	May 29/71
<i>amended</i> .....	...	203/71	May 29/71
<i>amended</i> .....	...	402/71	Oct. 2/71
<i>amended</i> .....	...	469/71	Nov. 27/71
<i>amended</i> .....	...	71/72	Feb. 26/72
<i>amended</i> .....	...	430/72	Sept. 9/72
<i>amended</i> .....	...	464/72	Sept. 30/72
<i>amended</i> .....	...	527/72	Nov. 18/72
<i>amended</i> .....	...	587/72	Jan. 6/73
<i>amended</i> .....	...	330/73	June 16/73
<i>amended</i> .....	...	423/73	July 28/73
<i>amended</i> .....	...	521/73	Sept. 8/73
<i>amended</i> .....	...	703/73	Dec. 1/73
<i>amended</i> .....	...	764/73	Dec. 22/73
<i>amended</i> .....	...	443/74	June 29/74
<i>amended</i> .....	...	444/74	June 29/74
<i>amended</i> .....	...	599/74	Aug. 31/74
<i>amended</i> .....	...	693/74	Oct. 5/74
<i>amended</i> .....	...	796/74	Nov. 9/74
General.....	80	.....	.....
Trust Funds.....	81	.....	.....

	Regulation No.		Date of Gazette
	R.R.O. 1970	O. Reg.	
<b>Certification of Titles Act</b>			
Certification Areas .....	82	.....	.....
<i>amended</i> .....	.....	95/71	Mar. 6/71
<i>amended</i> .....	.....	328/71	Aug. 14/71
<i>amended</i> .....	.....	385/71	Sept. 25/71
<i>amended</i> .....	.....	256/72	June 17/72
General .....	83	.....	.....
<i>amended</i> .....	.....	152/72	Apr. 15/72
<i>amended</i> .....	.....	817/73	Jan. 12/74
<b>Change of Name Act</b>			
Fees and Forms .....	84	.....	.....
<b>Charitable Institutions Act</b>			
General .....	85	.....	.....
<i>amended</i> .....	.....	72/71	Feb. 27/71
<i>amended</i> .....	.....	268/72	June 17/72
<i>amended</i> .....	.....	351/72	July 29/72
<i>amended</i> .....	.....	113/73	Mar. 24/73
<i>amended</i> .....	.....	377/73	July 7/73
<i>amended</i> .....	.....	449/73	Aug. 18/73
<i>amended</i> .....	.....	713/73	Dec. 1/73
<i>amended</i> .....	.....	70/74	Feb. 23/74
<i>amended</i> .....	.....	534/74	July 27/74
<i>amended</i> .....	.....	913/74	Dec. 14/74
<i>amended</i> .....	.....	960/74	Jan. 4/75
<b>Child Welfare Act</b>			
General .....	86	.....	.....
<i>amended</i> .....	.....	320/71	Aug. 7/71
<i>amended</i> .....	.....	126/73	Mar. 24/73
<b>Children's Boarding Homes Act</b>			
General .....	87	.....	.....
<i>amended</i> .....	.....	471/72	Sept. 30/72
<b>Children's Institutions Act</b>			
General .....	88	.....	.....
<i>amended</i> .....	.....	548/71	Jan. 15/72
<i>amended</i> .....	.....	64/72	Feb. 26/72
<i>amended</i> .....	.....	382/72	Aug. 12/72
<i>amended</i> .....	.....	164/74	Apr. 6/74
<i>amended</i> .....	.....	175/74	Apr. 6/74
<i>amended</i> .....	.....	241/74	May 4/74
<i>amended</i> .....	.....	713/74	Oct. 12/74
<i>amended</i> .....	.....	845/74	Nov. 23/74
<b>Children's Mental Health Centres Act</b>			
Application of Act .....	.....	32/71	Jan. 30/71
<i>amended</i> .....	.....	136/73	Mar. 31/73
<i>amended</i> .....	.....	255/73	May 12/73
<i>amended</i> .....	.....	569/74	Aug. 10/74
<i>amended</i> .....	.....	926/74	Dec. 21/74
<b>Children's Mental Hospitals Act</b>			
General .....	89	.....	.....
<i>amended</i> .....	.....	239/74	May 4/74

	Regulation No.		Date of Gazette
	R.R.O. 1970	O. Reg.	
<b>Chiropody Act</b>			
General.....	90	.....	.....
<b>City of The Lakehead Act, 1968-69</b>			
Reduction in Rates in McIntyre and Neebing Wards.....	230/71	.....	June 12/71
Order of the Minister.....	217/72	.....	May 20/72
<b>City of Thunder Bay Act, 1968-69</b>			
Order of the Minister lower rates of taxation.....	483/74	.....	July 13/74
<b>City of Timmins-Porcupine Act, 1972</b>			
Merged Areas.....	191/73	.....	Apr. 21/73
Order of the Minister.....	372/72	.....	Aug. 12/72
Order of the Minister.....	480/72	.....	Oct. 14/72
Order of the Minister.....	524/72	.....	Nov. 11/72
Order of the Minister rates of taxation for general purposes, 1973, 1974, 1975 and 1976.....	391/73	.....	July 7/73
<b>Collection Agencies Act</b>			
General.....	21/71	.....	Jan. 30/71
<i>amended</i> .....	496/74	.....	July 20/74
<b>Commissioners for taking Affidavits Act</b>			
Fees.....	92	.....	.....
<b>Community Centres Act</b>			
Grants.....	93	.....	.....
<i>amended</i> .....	380/72	.....	Aug. 12/72
<b>Community Psychiatric Hospitals Act</b>			
General.....	94	.....	.....
Grants.....	95	.....	.....
<b>Commuter Services Act</b>			
Dial-A-Bus Service.....	771/74	.....	Oct. 26/74
General.....	96	.....	.....
<i>amended</i> .....	133/71	.....	Apr. 17/71
<i>amended</i> .....	196/71	.....	May 29/71
<i>amended</i> .....	467/72	.....	Sept. 30/72
<i>amended</i> .....	174/74	.....	Apr. 6/74
<i>amended</i> .....	244/74	.....	May 4/74
<i>amended</i> .....	454/74	.....	June 29/74
<i>amended</i> .....	828/74	.....	Nov. 16/74
<b>Conditional Sales Act</b>			
General.....	734/74	.....	Oct. 12/74
<b>Condominium Act</b>			
General.....	98	.....	.....
<i>amended</i> .....	25/71	.....	Jan. 30/71
<i>amended</i> .....	112/72	.....	Mar. 25/72
<i>amended</i> .....	153/72	.....	Apr. 15/72
<i>amended</i> .....	292/72	.....	July 1/72
<i>amended</i> .....	816/73	.....	Jan. 12/74

	Regulation No.		Date of Gazette
	R.R.O. 1970	O. Reg.	

**Conservation Authorities Act**

Conservation Areas

Ausable-Bayfield .....	317/73	June 9/73
Catarqui Region..... 100	.....	.....
Central Lake Ontario.....	518/74	July 20/74
Credit Valley.....	460/72	Sept. 30/72
Ganaraska Region.....	209/73	Apr. 28/73
Grand River.....	516/74	July 20/74
Hamilton Region.....	274/72	June 17/72
Halton Region.....	441/72	Sept. 16/72
Kettle Creek.....	517/74	July 20/74
Long Point Region.....	273/72	June 17/72
Lower Thames Valley..... 104	.....	.....
<i>amended</i> .....	208/73	Apr. 28/73
Maitland Valley.....	515/74	July 20/74
Mattagami Valley.....	210/73	Apr. 28/73
Metropolitan Toronto and Region..... 105	.....	.....
<i>amended</i> .....	52/71	Feb. 13/71
<i>amended</i> .....	225/71	June 12/71
<i>amended</i> .....	106/72	Mar. 18/72
Niagara Peninsula.....	859/74	Nov. 23/74
Nottawasaga Valley.....	249/71	June 26/71
Prince Edward Region.....	514/74	July 20/74
Rideau Valley.....	248/74	May 4/74
St. Clair Region.....	761/74	Oct. 26/74
Saugeen Valley.....	516/72	Nov. 11/72
Sault Ste. Marie Region.....	207/73	Apr. 28/73
South Lake Simcoe.....	513/74	July 20/74

Fill

Ausable River.....	108	.....
Catarqui Region..... 109	.....	.....
<i>amended</i> .....	36/71	Jan. 30/71
Grand Valley.....	110	.....
Junction Creek.....	111	.....
Moira River.....	113	.....
Spencer Creek.....	114	.....
Sydenham Valley.....	115	.....

Fill and Alteration of Waterways

Long Point Region.....	224/71	June 12/71
------------------------	--------	------------

Fill and Construction—

Hamilton Region.....	118	.....
<i>amended</i> .....	117/72	Mar. 25/72
<i>amended</i> .....	30/74	Feb. 2/74
Otonabee Region.....	119	.....

Fill, Construction and Alteration to Waterways—

Catfish Creek.....	784/74	Oct. 26/74
Central Lake Ontario.....	824/73	Jan. 12/74
Credit Valley.....	211/73	Apr. 28/73
<i>amended</i> .....	617/73	Oct. 20/73
Grand River.....	356/74	May 25/74
Halton Region.....	272/72	June 17/72
<i>amended</i> .....	534/72	Nov. 18/72
Kettle Creek.....	783/74	Oct. 26/74
Lakehead Region.....	515/73	Sept. 1/73
<i>amended</i> .....	158/74	Apr. 6/74
Lower Thames Valley.....	37/71	Jan. 30/71
Mattagami Region.....	813/74	Nov. 9/74
Metropolitan Toronto and Region.....	735/73	Dec. 15/73

✓

	Regulation No.		Date of Gazette
	R.R.O. 1970	O. Reg.	
<b>Conservation Authorities Act—Continued</b>			
Conservation Areas—Continued			
North Grey .....	125/71		Apr. 10/71
St. Clair Region .....	781/74		Oct. 26/74
Sauble Valley .....	126/71		Apr. 26/74
South Lake Simcoe .....	782/74		Oct. 26/74
Upper Thames River .....	755/73		Dec. 15/73
<i>amended</i> .....	555/74		Aug. 10/74
Use and Operation Applicable to Lands Owned by The Upper Thames River Conservation Authority .....	28/71		Jan. 30/71
<i>amended</i> .....	556/74		Aug. 10/74
<b>Construction Hoists Act</b>			
General .....	126		.....
<i>amended</i> .....	125/72		Apr. 1/72
<b>Construction Safety Act</b>			
General .....	419/73		July 21/73
<b>Consumer Protection Act</b>			
General .....	128		.....
<i>amended</i> .....	149/71		Apr. 24/71
<i>amended</i> .....	201/71		May 29/71
<i>amended</i> .....	525/71		Jan. 1/72
<i>amended</i> .....	258/74		May 11/74
<i>amended</i> .....	966/74		Jan. 4/75
<b>Consumer Reporting Act, 1973</b>			
General .....	251/74		May 11/74
<b>Controverted Elections Act</b>			
Procedure .....	129		.....
<b>Co-operative Corporations Act, 1973</b>			
General .....	179/74		Apr. 13/74
<b>Co-operative Loans Act</b>			
General .....	130		.....
<b>Coroners Act, 1972</b>			
General .....	307/73		June 9/73
<i>amended</i> .....	742/73		Dec. 15/73
<b>Corporation Securities Registration Act</b>			
Fees .....	133		.....
<i>amended</i> .....	538/71		Jan. 8/72
<b>Corporations Act</b>			
Evidence of <i>Bona Fides</i> on Applications .....	134		.....
<i>amended</i> .....	444/71		Nov. 6/71
General .....	135		.....
<i>amended</i> .....	383/71		Sept. 25/71
<i>amended</i> .....	443/71		Nov. 6/71
<i>amended</i> .....	415/72		Sept. 2/72
Insider Trading and Proxy Solicitation .....	136		.....

	Regulation-No.		Date of Gazette
	R.R.O. 1970	O. Reg.	
<b>Corporations Information Act</b>			
Content of Annual Return.....	137	.....	.....
General.....	138	.....	.....
<b>Corporations Information Act, 1971</b>			
General.....		384/71	Sept. 25/71
<i>amended</i> .....		53/73	Feb. 24/73
<b>Corporations Tax Act</b>			
General.....	139	.....	.....
<i>amended</i> .....		324/71	Aug. 14/71
<i>amended</i> .....		544/71	Jan. 15/72
<i>amended</i> .....		410/72	Aug. 26/72
<b>Corporations Tax Act, 1972</b>			
General.....		350/73	June 23/73
<i>amended</i> .....		121/74	Mar. 16/74
<b>Costs of Distress Act</b>			
Costs.....	140	.....	.....
<b>County Courts Act</b>			
Sittings of the County and District Courts.....		23/71	Jan. 30/71
Sittings of the County and District Courts.....		189/71	May 22/71
Sittings of the County and District Courts.....		490/71	Dec. 4/71
Sittings of the County and District Courts.....		573/72	Dec. 30/72
Sittings of the County and District Courts.....		682/73	Nov. 17/73
Sittings of the County and District Courts			
Counties of Bruce and Hastings.....		23/73	Feb. 3/73
County of Bruce.....		108/72	Mar. 18/72
County of Bruce.....		681/73	Nov. 17/73
County of Bruce.....		690/73	Nov. 24/73
County of Bruce.....		697/74	Oct. 5/74
County of Elgin.....		238/72	May 27/72
County of Essex.....		712/73	Dec. 1/73
County of Grey.....		109/72	Mar. 18/72
County of Halton.....		24/73	Feb. 6/73
County of Hastings.....		8/72	Jan. 29/72
County of Kent.....		229/73	May 5/73
County of Lambton.....		9/72	Jan. 29/72
County of Middlesex.....		569/73	Sept. 22/73
County of Norfolk.....		310/72	July 8/72
County of Norfolk.....		386/73	July 7/73
County of Norfolk.....		471/74	July 6/74
County of Ontario.....		42/73	Feb. 17/73
County of Peel.....		52/73	Feb. 24/73
County of Peel.....		228/73	May 5/73
County of Peel.....		332/73	June 16/73
County of Peel.....		410/74	June 15/74
County of Perth.....		9/73	Jan. 27/73
County of Perth.....		37/73	Feb. 17/73
County of Peterborough.....		273/73	May 26/73
County of Simcoe.....		274/73	May 26/73
County of Simcoe.....		438/73	Aug. 4/73
County of Simcoe.....		702/73	Dec. 1/73

	Regulation No.		Date of Gazette
	R.R.O. 1970	O. Reg.	
<b>County Courts Act—Continued</b>			
Sittings of the County and District Courts—Continued			
County of Simcoe.....	412/74		June 15/74
County of Simcoe.....	457/74		July 6/74
County of Victoria.....	75/73		Mar. 10/73
County of Waterloo.....	532/73		Sept. 8/73
County of Wellington.....	415/73		July 21/73
District of Algoma.....	189/71		May 22/71
District of Algoma.....	110/72		Mar. 18/72
District of Algoma.....	283/72		June 24/72
District of Cochrane.....	42/72		Feb. 19/72
District of Kenora.....	51/73		Feb. 24/73
District of Kenora.....	963/74		Jan. 4/75
District of Niagara North.....	304/72		July 8/72
District of Niagara North.....	389/73		July 7/73
District of Niagara South.....	43/72		Feb. 19/72
District of Niagara South.....	596/73		Oct. 13/73
District of Niagara South.....	738/73		Dec. 15/73
District of Niagara South.....	721/74		Oct. 12/73
District of Nipissing.....	611/73		Oct. 20/73
District of Ontario.....	895/74		Dec. 7/74
District of Parry Sound.....	925/74		Dec. 21/74
District of Timiskaming.....	701/73		Dec. 1/73
District of Waterloo.....	851/74		Nov. 23/74
Regional Municipality of Waterloo.....	695/73		Nov. 24/73
United Counties of Northumberland and Durham.....	486/72		Oct. 21/72
United Counties of Stormont, Dundas and Glengarry..	248/72		June 10/72
<b>County Judges Act</b>			
County and District Court Districts.....	96/71		Mar. 6/71
Shorthand Writers.....	141		.....
<b>County of Oxford Act, 1974</b>			
Order of the Minister			
election of councils—area municipalities—school boards ..	589/74		Aug. 24/74
amended.....	619/74		Sept. 7/74
the County of Oxford being deemed a regional municipality for the purposes of certain Acts.....	917/74		Dec. 14/74
facilitating the placement of staff in the structure of the County and area municipalities.....	918/74		Dec. 14/74
a vote of the electors—the name "Township of Zorra".....	987/74		Jan. 11/75
<b>Credit Unions Act</b>			
Incorporation.....	142		.....
amended.....	446/71		Nov. 6/71
amended.....	197/73		Apr. 21/73
Rate of Interest and Charges.....	489/74		July 13/74
<b>Crop Insurance Act (Ontario)</b>			
Arbitration Proceedings.....	143		.....
Crop Insurance Plan			
Apples.....	144		.....
amended.....	210/71		May 29/71
amended.....	229/72		May 27/72
amended.....	358/74		May 25/74
Beets.....	317/72		July 15/72
amended.....	359/74		May 25/74
Coloured Beans.....	304/73		June 2/73
amended.....	360/74		May 25/74



	Regulation No.		Date of Gazette
	R.R.O. 1970	O. Reg.	
<b>Crop Insurance Act (Ontario)—Continued</b>			
<b>Crop Insurance Plan—Continued</b>			
Corn.....	187/72		May 6/72
<i>amended</i> .....	115/73		Mar. 24/73
<i>amended</i> .....	259/73		May 12/73
<i>amended</i> .....	396/74		June 8/74
Flue-Cured Tobacco.....	215/73		Apr. 28/73
<i>amended</i> .....	362/74		May 25/74
Grapes.....	555/72		Dec. 9/72
<i>amended</i> .....	363/74		May 25/74
Hay.....	367/73		July 7/73
<i>amended</i> .....	364/74		May 25/74
Hay Seeding Establishment.....	365/74		May 25/74
Onions Grown From Seed.....	366/74		May 25/74
Onions Grown From Sets.....	367/74		May 25/74
Peaches.....	30/73		Feb. 10/73
<i>amended</i> .....	369/74		May 25/74
Pears.....	104/74		Mar. 9/74
<i>amended</i> .....	370/74		May 25/74
Peas.....	148		
<i>amended</i> .....	171/71		May 8/71
<i>amended</i> .....	231/72		May 27/72
<i>amended</i> .....	220/73		May 5/73
<i>amended</i> .....	368/74		May 25/74
Potatoes.....	319/72		July 15/72
<i>amended</i> .....	371/74		May 25/74
Sour Cherries.....	102/74		Mar. 9/74
Soybeans.....	150		
<i>amended</i> .....	187/71		May 22/71
<i>amended</i> .....	230/72		May 27/72
<i>amended</i> .....	222/73		May 5/73
<i>amended</i> .....	373/74		May 25/74
Spring Grain.....	151		
<i>amended</i> .....	233/72		May 27/72
<i>amended</i> .....	116/73		Mar. 24/73
<i>amended</i> .....	374/74		May 25/74
Sweet Cherries.....	103/74		Mar. 9/74
Sweet Corn.....	152		
<i>amended</i> .....	170/71		May 8/71
<i>amended</i> .....	235/72		May 27/72
<i>amended</i> .....	221/73		May 5/73
<i>amended</i> .....	375/74		May 25/74
Tomatoes.....	153		
<i>amended</i> .....	172/71		May 8/71
<i>amended</i> .....	224/73		May 5/73
<i>amended</i> .....	397/74		June 8/74
White Beans.....	154		
<i>amended</i> .....	188/71		May 22/71
<i>amended</i> .....	234/72		May 27/72
<i>amended</i> .....	223/73		May 5/73
<i>amended</i> .....	376/74		May 25/74
Winter Wheat.....	155		
<i>amended</i> .....	379/71		Sept. 25/71
<i>amended</i> .....	458/71		Nov. 13/71
<i>amended</i> .....	705/73		Dec. 1/73
<i>amended</i> .....	377/74		May 25/74
<i>amended</i> .....	763/74		Oct. 26/74

	Regulation No.		Date of Gazette
	R.R.O. 1970	O. Reg.	
<b>Crop Insurance Act (Ontario)—Continued</b>			
Crop Insurance Plans			
Designation of Insurable Crops.....	320/72		July 15/72
<i>amended</i> .....	101/74		Mar. 9/74
Extended Coverage for Seeding Hazards (revoking)....	361/74		May 25/74
General.....	156		.....
Premium Discounts ( <i>revoking</i> ).....	372/74		May 25/74
<b>Crown Employees Collective Bargaining Act, 1972</b>			
General.....	577/72		Dec. 30/72
<i>amended</i> .....	150/73		Apr. 7/73
Rules of Procedure.....	151/73		Apr. 7/73
<b>Crown Timber Act</b>			
General.....	159		.....
<i>amended</i> .....	161/72		Apr. 22/72
<i>amended</i> .....	418/73		July 21/73
<i>amended</i> .....	335/74		May 18/74
<b>D</b>			
<b>Day Nurseries Act</b>			
General.....	160		.....
<i>amended</i> .....	232/71		June 12/71
<i>amended</i> .....	547/71		Jan. 15/72
<i>amended</i> .....	239/72		May 27/72
<i>amended</i> .....	82/73		Mar. 10/73
<i>amended</i> .....	797/73		Dec. 29/73
<i>amended</i> .....	148/74		Mar. 30/74
<i>amended</i> .....	826/74		Nov. 16/74
<i>amended</i> .....	962/74		Jan. 4/75
<b>Dead Animal Disposal Act</b>			
General.....	161		.....
<i>amended</i> .....	751/73		Dec. 15/73
<b>Dental Technicians Act</b>			
General.....	162		.....
<i>amended</i> .....	578/72		Jan. 6/73
<b>Dentistry Act</b>			
Dental Hygienists.....	163		.....
<i>amended</i> .....	445/72		Sept. 23/72
Low Cost Denture Service.....	61/73		Mar. 3/73
Registration Fee.....	397/71		Oct. 2/71
<b>Denture Therapists Act, 1972</b>			
General.....	153/73		Apr. 7/73
<i>amended</i> .....	421/73		July 21/73
<i>amended</i> .....	789/73		Dec. 29/73
<b>Department of Agriculture and Food Act</b>			
(See now Ministry of Agriculture and Food Act)			
(title of Act changed April 1st, 1972, See S.O. 1972, c. 1, s. 5 (1))			
<b>Department of Correctional Services Act</b>			
(See now Ministry of Correctional Services Act)			
(title of Act changed April 1st, 1972, See S.O. 1972, c. 1, s. 59 (1))			

	Regulation No.		Date of Gazette
	R.R.O. 1970	O. Reg.	
<b>Department of Education Act</b>			
<i>(See now Ministry of Education Act)</i>			
<i>(title of Act changed April 1st, 1972, See S.O. 1972, c. 1, s. 61 (1))</i>			
<b>Department of Colleges and Universities Act, 1971</b>			
<i>(See now Ministry of Colleges and Universities Act, 1971)</i>			
<i>(title of Act changed April 1st, 1972, See S.O. 1972, c. 1, s. 12 (1))</i>			
Arena Managers' Certificates and Programs.....	168	.....	.....
<i>amended</i> .....	.....	393/71	Sept. 25/71
Colleges of Applied Arts and Technology.....	169	.....	.....
<i>amended</i> .....	.....	480/71	Nov. 27/71
<i>amended</i> .....	.....	30/72	Feb. 12/72
Algonquin.....	170	.....	.....
Cambrian.....	171	.....	.....
Centennial.....	172	.....	.....
Conestoga.....	173	.....	.....
Confederation.....	174	.....	.....
Durham.....	175	.....	.....
Fanshawe.....	176	.....	.....
George Brown.....	177	.....	.....
Georgian.....	178	.....	.....
Humber.....	179	.....	.....
Lambton.....	180	.....	.....
Loyalist.....	181	.....	.....
Mohawk.....	182	.....	.....
Niagara.....	183	.....	.....
Northern.....	184	.....	.....
St. Clair.....	185	.....	.....
St. Lawrence.....	186	.....	.....
Seneca.....	187	.....	.....
Sheridan.....	188	.....	.....
Sir Sandford Fleming.....	189	.....	.....
<b>Elementary and Secondary Schools</b>			
Diplomas.....	190	.....	.....
General.....	191	.....	.....
<i>amended</i> .....	.....	391/71	Sept. 25/71
<i>amended</i> .....	.....	530/71	Jan. 8/72
General Legislative Grants.....	193	.....	.....
General Legislative Grants.....	194	.....	.....
General Legislative Grants.....	.....	59/71	Feb. 13/71
<i>amended</i> .....	.....	74/71	Feb. 27/71
<i>amended</i> .....	.....	532/71	Jan. 8/72
General Legislative Grant.....	.....	124/71	Apr. 10/71
General Legislative Grants.....	.....	98/72	Mar. 18/72
Municipal Recreation Directors' Certificates and Arena Managers' Certificates.....	.....	392/71	Sept. 25/71
Ontario Schools for the Blind and Ontario Schools for the Deaf.....	198	.....	.....
Permanent Teaching Certificates.....	199	.....	.....
Programs of Recreation.....	200	.....	.....
Purchase of Milk.....	201	.....	.....
Reimbursement for Cost of Education in Territorial Districts or Crown Lands.....	202	.....	.....
<i>amended</i> .....	.....	339/71	Aug. 21/71
<i>amended</i> .....	.....	29/72	Feb. 12/72
<i>amended</i> .....	.....	69/72	Feb. 26/72
Schools for Trainable Retarded Children.....	204	.....	.....
<i>amended</i> .....	.....	518/71	Jan. 1/72
Special Certificates.....	205	.....	.....
Supervisory Officer's Certificate.....	.....	517/71	Jan. 1/72

	Regulation No.		Date of Gazette
	R.R.O. 1970	O. Reg.	
<b>Department of Education Act—Continued</b>			
<i>(See now Ministry of Education Act)</i>			
<i>(title of Act changed April 1st, 1972, See S.O. 1972, c. 1, s. 61 (1))</i>			
<b>Department of Colleges and Universities Act, 1971</b>			
—Continued			
<i>See now Ministry of Colleges and Universities Act, 1971</i>			
<i>(title of Act changed April 1st, 1972, See S.O. 1972, c. 1, s. 12 (1))</i>			
Teachers' Contracts.....	208	.....	.....
Vocational Building and Equipment Grants.....	211	.....	.....
<b>Department of Labour Act</b>			
<i>(See now Ministry of Labour Act)</i>			
<i>(title of Act changed April 1st, 1972, See S.O. 1972, c. 1, s. 82 (1))</i>			
<b>Department of Municipal Affairs Act</b>			
<i>(See now Municipal Affairs Act)</i>			
<i>(title of Act changed April 1st, 1972, See S.O. 1972, c. 1, s. 104 (1))</i>			
<b>Department of Revenue Act</b>			
<i>(See now Ministry of Revenue Act)</i>			
<i>(title of Act changed April 1st, 1972, See S.O. 1972, c. 1, s. 88 (1))</i>			
<b>Department of Social and Family Services Act</b>			
<i>(See now Ministry of Community and Social Services Act)</i>			
<i>(title of Act changed April 1st, 1972, See S.O. 1972, c. 1, s. 19 (1))</i>			
<b>Department of Tourism and Information Act</b>			
<i>(See now The Tourism Act)</i>			
<i>(title of Act changed April 1st, 1972, See S.O. 1972, c. 1, s. 79 (1))</i>			
<b>Deposits Regulation Act</b>			
General.....	223	.....	.....
<b>Development Corporations Act, 1973</b>			
Approval of Loans and Guarantees.....	...	24/74	Feb. 2/74
<b>Developmental Services Act, 1974</b>			
General.....	...	213/74	Apr. 27/74
<i>amended</i> .....	...	975/74	Jan. 4/75
<b>Disabled Persons' Allowances Act</b>			
General.....	224	.....	.....
<b>District Municipality of Muskoka Act</b>			
Designation of Last Revised Assessment Rolls and Approval of Levies made in 1971 before Adoption of Estimates..	...	82/71	Feb. 27/71
Merged Areas.....	...	134/71	Apr. 17/71
Merged Areas.....	...	369/71	Sept. 18/71
Order of the Minister.....	...	411/71	Oct. 9/71
Order of the Minister.....	...	398/72	Aug. 19/72
<i>amended</i> .....	...	454/72	Sept. 23/72
<b>District Welfare Administration Boards Act</b>			
Application for Grant Under Section 10 of the Act.....	225	.....	.....
<i>amended</i> .....	...	231/71	June 12/71
<i>amended</i> .....	...	84/73	Mar. 10/73
<i>amended</i> .....	...	683/73	Nov. 17/73

	Regulation No.		Date of Gazette
	R.R.O. 1970	O. Reg.	
<b>Dog Licensing and Live Stock and Poultry Protection Act</b>			
Dogs at Large in Unorganized Areas.....	226	.....	.....
<b>Drainage Act</b>			
Rules of Practice and Procedure to be Followed in all Proceedings Before the Referee.....	227	.....	.....
<b>Drugless Practitioners Act</b>			
Chiropractors.....	228	.....	.....
<i>amended</i> .....	...	570/72	Dec. 30/72
<i>amended</i> .....	...	497/74	July 20/74
Classifications.....	229	.....	.....
General.....	230	.....	.....
Masseurs.....	231	.....	.....
Osteopaths.....	232	.....	.....
Physiotherapists.....	233	.....	.....
<i>amended</i> .....	...	39/73	Feb. 17/73
<i>amended</i> .....	...	759/73	Dec. 22/73
<b>E</b>			
<b>Edible Oil Products Act</b>			
General.....	234	.....	.....
<b>Elderly Persons Centres Act</b>			
General.....	235	.....	.....
<i>amended</i> .....	...	117/71	Apr. 3/71
<i>amended</i> .....	...	521/71	Jan. 1/72
<i>amended</i> .....	...	40/72	Feb. 19/72
<i>amended</i> .....	...	346/72	July 29/72
<i>amended</i> .....	...	203/73	Apr. 21/73
<i>amended</i> .....	...	131/74	Mar. 23/74
<i>amended</i> .....	...	794/74	Nov. 9/74
<b>Elderly Persons' Housing Aid Act</b>			
Grants.....	236	.....	.....
<b>Election Act</b>			
Fees and Expenses.....	...	720/74	Oct. 12/74
<b>Elevators and Lifts Act</b>			
General.....	238	.....	.....
<i>amended</i> .....	...	92/72	Mar. 18/72
<i>amended</i> .....	...	139/72	Apr. 8/72
Rope Tows and Ski Lifts.....	239	.....	.....
<b>Embalmers and Funeral Directors Act</b>			
General.....	240	.....	.....
<i>amended</i> .....	...	497/73	Sept. 1/73
<b>Employment Agencies Act</b>			
General.....	241	.....	.....

	Regulation No.		Date of Gazette
	R. R.O. 1970	O. Reg.	
<b>Employment Standards Act</b>			
Ambulance Service Industry .....	242	.....	.....
<i>amended</i> .....	.....	32/73	Feb. 10/73
<i>amended</i> .....	.....	609/74	Aug. 31/74
Exemptions .....	.....	989/74	Jan. 11/75
Fruit and Vegetable Processing Industry .....	243	.....	.....
General .....	244	.....	.....
<i>amended</i> .....	.....	91/71	Mar. 6/71
<i>amended</i> .....	.....	31/73	Feb. 10/73
<i>amended</i> .....	.....	770/73	Dec. 22/73
<i>amended</i> .....	.....	124/74	Mar. 16/74
<i>amended</i> .....	.....	611/74	Aug. 31/74
<i>amended</i> .....	.....	988/74	Jan. 11/75
Highway Transport Industry .....	245	.....	.....
Hotel, Motel, Tourist Resort, Restaurant and Tavern Industry .....	246	.....	.....
<i>amended</i> .....	.....	125/74	Mar. 16/74
Interurban and Municipal Transportation Industry .....	247	.....	.....
Local Cartage Industry .....	248	.....	.....
Road Building Industry .....	249	.....	.....
Sewer and Watermain Construction Industry .....	.....	166/71	May 8/71
Taxi Industry .....	250	.....	.....
<i>amended</i> .....	.....	126/74	Mar. 16/74
Termination of Employment .....	251	.....	.....
<b>Endangered Species Act, 1971</b>			
Endangered Species .....	.....	433/73	Aug. 4/73
<b>Energy Act</b>			
Fuel Oil Code .....	.....	298/72	July 1/72
<i>amended</i> .....	.....	311/73	June 9/73
Gas Utilization Code .....	254	.....	.....
<i>amended</i> .....	.....	296/72	July 1/72
<i>amended</i> .....	.....	314/73	June 9/73
Propane Storage, Handling and Utilization Code .....	255	.....	.....
<i>amended</i> .....	.....	295/72	July 1/72
<i>amended</i> .....	.....	313/73	June 9/73
<b>Spacing Units</b>			
Arthur Pool .....	256	.....	.....
Avonry Pool, Township of Sombra .....	257	.....	.....
Clearville .....	259	.....	.....
Colchester South .....	260	.....	.....
Courtright Pool .....	261	.....	.....
Dawn and Sombra (Townships of) .....	262	.....	.....
Duncannon Pool .....	263	.....	.....
Egremont (Township of) .....	264	.....	.....
Gosfield South (Township of) .....	265	.....	.....
Innerkip East Pool .....	266	.....	.....
Innerkip Pool .....	267	.....	.....
Ladysmith Pool .....	268	.....	.....
Malden (Township of) .....	269	.....	.....
Moore (Township of) .....	270	.....	.....
Otter Creek East Pool .....	271	.....	.....
Otter Creek Pool .....	272	.....	.....
Oxley Field .....	273	.....	.....
Ruscom River Pool .....	274	.....	.....
St. Patrick's Pool .....	.....	86/71	Mar. 6/71
Terminus North Pool .....	275	.....	.....

	Regulation No.		Date of Gazette
	R.R.O. 1970	O. Reg.	
<b>Energy Act—Continued</b>			
Spacing Units—Continued			
Terminus Pool.....	276	.....	.....
Townsend Pool.....	277	.....	.....
Verschoyle West Pool.....	278	.....	.....
Wiley Field.....	279	.....	.....
Wilsonville Pool.....	280	.....	.....
Wilsonville South Pool.....	281	.....	.....
Transmission and Distribution Pipe Line Code.....	283	.....	.....
<i>amended</i> .....	.....	15/71	Jan. 23/71
<i>amended</i> .....	.....	297/72	July 1/72
<i>amended</i> .....	.....	312/73	June 9/73
<b>Environmental Protection Act, 1971</b>			
Advisory Board.....	9	.....	.....
Air Contaminants from Ferrous Foundries.....	11	.....	.....
Air Contaminants from Motor Vehicles.....	12	.....	.....
Air Contaminants from 1969 Model Motor Vehicles.....	13	.....	.....
Ambient Air Quality Criteria.....	.....	872/74	Nov. 30/74
Asphalt Paving Plants.....	.....	183/72	May 6/73
Classes of Contaminants—Exemptions.....	.....	505/72	Oct. 28/72
Deep Well Disposal.....	.....	152/73	Apr. 7/73
<i>amended</i> .....	.....	231/74	May 4/74
<i>amended</i> .....	.....	232/74	May 4/74
Discharge of Sewage from Pleasure Boats.....	644	.....	.....
(See S.O. 1971, c. 86, s. 27 (1))	.....	.....	.....
<i>amended</i> .....	.....	419/74	June 22/74
Disposable Containers for Milk.....	.....	368/72	Aug. 12/72
Evaporative Emissions from New Light Duty Motor Vehicles.....	14	.....	.....
General.....	15	.....	.....
<i>amended</i> .....	.....	873/74	Nov. 30/74
General.....	824	.....	.....
(See S.O. 1971, c. 86, s. 48 (4))	.....	.....	.....
<i>amended</i> .....	.....	217/73	Apr. 28/73
<i>amended</i> .....	.....	382/73	July 7/73
<i>amended</i> .....	.....	75/74	Feb. 23/74
Grants.....	16	.....	.....
Marinas.....	646	.....	.....
(See S.O. 1971, c. 86, s. 27 (1))	.....	.....	.....
Sewage Systems.....	.....	229/74	May 4/74
<i>amended</i> .....	.....	944/74	Dec. 28/74
Sulphur Content of Fuels.....	17	.....	.....
(See S.O. 1971, c. 86, s. 21 (1))	.....	.....	.....
<i>amended</i> .....	.....	157/73	Apr. 7/73
<b>Escheats Act</b>			
Fees.....	284	.....	.....
<b>Executive Council Act</b>			
Assignment of Administration of Acts to Designated Members of the Executive Council.....	.....	171/72	Apr. 22/72
<i>amended</i> .....	.....	178/72	Apr. 29/72

	Regulation No.		Date of Gazette
	R. R. O. 1970	O. Reg.	
<b>Expropriations Act</b>			
Co-operative Development—North Pickering .....	575/72		Dec. 30/72
Forms .....	285		.....
Rules of Practice and Procedure of the Land Compensation Board .....	286		.....
Rules to be applied for the Purposes of Subsection 1 of Section 33 of the Act .....	491/71		Dec. 4/71
F			
<b>Family Benefits Act</b>			
General .....	287		.....
<i>amended</i> .....	73/71		Feb. 27/71
<i>amended</i> .....	153/71		May 1/71
<i>amended</i> .....	60/72		Feb. 26/72
<i>amended</i> .....	321/72		July 15/72
<i>amended</i> .....	381/72		Aug. 12/72
<i>amended</i> .....	581/72		Jan. 6/73
<i>amended</i> .....	187/73		Apr. 14/73
<i>amended</i> .....	380/73		July 7/73
<i>amended</i> .....	685/73		Nov. 17/73
<i>amended</i> .....	715/73		Dec. 1/73
<i>amended</i> .....	801/73		Dec. 29/73
<i>amended</i> .....	<del>821/73</del>		Jan. 12/74
<i>amended</i> .....	214/74		Apr. 27/74
<i>amended</i> .....	215/74		Apr. 27/74
<i>amended</i> .....	337/74		May 18/74
<i>amended</i> .....	533/74		July 27/74
<i>amended</i> .....	777/74		Oct. 26/74
<i>amended</i> .....	778/74		Oct. 26/74
<b>Farm Products Containers Act</b>			
Fruit and Vegetables .....	288		.....
<i>amended</i> .....	502/72		Oct. 28/72
<b>Farm Products Grades and Sales Act</b>			
Apples			
Cold Storage .....	289		.....
Christmas Trees			
Grades .....	290		.....
<i>amended</i> .....	31/74		Feb. 9/74
Dairy Products .....	291		.....
Flue-Cured Tobacco .....	292		.....
Fruit and Vegetables			
Grades .....	293		.....
<i>amended</i> .....	297/71		July 31/71
<i>amended</i> .....	471/71		Nov. 27/71
<i>amended</i> .....	335/72		July 15/72
<i>amended</i> .....	455/73		Aug. 18/73
<i>amended</i> .....	31/74		Feb. 9/74
<i>amended</i> .....	230/74		May 4/74
<i>amended</i> .....	452/74		June 29/74
Inspection .....	294		.....
Licences .....	295		.....
Grades for Beef and Veal .....	296		.....
Grades for Poultry .....	204/72		May 20/72
Honey .....	297		.....
<i>amended</i> .....	507/74		July 20/74
Maple Products .....	298		.....



	Regulation No.		Date of Gazette
	R.R.O. 1970	O Reg.	
<b>Farm Products Marketing Act</b>			
Apples			
Marketing .....	300		
Plan .....	301		
Transfer of Assets of Local Board .....	302		
Arbitration of Disputes .....	303		
Asparagus			
Plan .....	304		
<i>amended</i> .....		52/72	Feb. 26/72
Marketing .....	305		
<i>amended</i> .....		263/71	July 3/71
Beans			
Plan .....	306		
<i>amended</i> .....		44/71	Feb. 6/71
Marketing .....	307		
<i>amended</i> .....		45/71	Feb. 6/71
<i>amended</i> .....		80/72	Mar. 4/72
Berries for Processing			
Plan .....	308		
<i>amended</i> .....		78/72	Mar. 4/72
Marketing .....	309		
<i>amended</i> .....		23/72	Feb. 5/72
Broiler Chickens and Roaster Chickens			
Plan .....	310		
<i>amended</i> .....		53/72	Feb. 26/72
<i>amended</i> .....		462/72	Sept. 30/72
Marketing .....	311		
<i>amended</i> .....		463/72	Sept. 30/72
<i>amended</i> .....		592/72	Jan. 13/73
Burley Tobacco			
Plan .....		430/74	June 22/74
Marketing .....		436/74	June 22/74
By-Laws for Local Boards .....	312		
Celery			
Plan .....	313		
Marketing .....	314		
Eggs			
Plan .....		593/72	Jan. 13/73
<i>amended</i> .....		183/74	Apr. 13/74
<i>amended</i> .....		764/74	Oct. 26/74
Marketing .....		594/72	Jan. 13/73
<i>amended</i> .....		243/73	May 5/73
<i>amended</i> .....		184/74	Apr. 13/74
<i>amended</i> .....		634/74	Sept. 14/74
<i>amended</i> .....		897/74	Dec. 7/74
Marketing Limitations .....		595/72	Jan. 13/73
Fresh Fruit			
Plan .....	317		
Marketing .....	318		
<i>amended</i> .....		81/72	Mar. 4/72
Fresh Grapes			
Plan .....	319		
<i>amended</i> .....		537/72	Nov. 25/72
Marketing .....	320		
<i>amended</i> .....		264/71	July 3/71
Fresh Vegetables			
Plan .....	321		
Marketing .....	322		

	Regulation No.		Date of Gazette
	R.R.O. 1970	O. Reg.	
<b>Farm Products Marketing Act—Continued</b>			
Grapes for Processing			
Plan . . . . .	323	.....	.....
<i>amended</i> . . . . .	.....	131/73	Mar. 31/73
Marketing . . . . .	324	.....	.....
<i>amended</i> . . . . .	.....	265/71	July 3/71
<i>amended</i> . . . . .	.....	22/72	Feb. 5/72
<i>amended</i> . . . . .	.....	202/73	Apr. 21/73
Greenhouse Vegetables			
Plan . . . . .	325	.....	.....
Marketing . . . . .	326	.....	.....
<i>amended</i> . . . . .	.....	266/71	July 3/71
<i>amended</i> . . . . .	.....	334/72	July 15/72
Hogs			
Plan . . . . .	327	.....	.....
<i>amended</i> . . . . .	.....	114/73	Mar. 24/73
<i>amended</i> . . . . .	.....	32/74	Feb. 9/74
Marketing . . . . .	328	.....	.....
<i>amended</i> . . . . .	.....	419/71	Oct. 9/71
<i>amended</i> . . . . .	.....	656/74	Sept. 14/74
Local Boards . . . . . 329			
Onions			
Plan . . . . .	330	.....	.....
<i>amended</i> . . . . .	.....	77/72	Mar. 4/72
Marketing . . . . .	331	.....	.....
Seed-Corn			
Plan . . . . .	332	.....	.....
Marketing . . . . .	333	.....	.....
Soya-Beans			
Plan . . . . .	334	.....	.....
Marketing . . . . .	335	.....	.....
<i>amended</i> . . . . .	.....	161/73	Apr. 14/73
<i>amended</i> . . . . .	.....	439/73	Aug. 11/73
Started Pullets			
Dissolution of Local Board . . . . .	.....	185/74	Apr. 13/74
Plan . . . . .	.....	238/73	May 5/73
Marketing . . . . .	.....	244/73	May 5/73
Sugar-Beets			
Plan . . . . .	336	.....	.....
Marketing . . . . .	337	.....	.....
Tender Fruit for Processing			
Plan . . . . .	338	.....	.....
<i>amended</i> . . . . .	.....	134/73	Mar. 31/73
Marketing . . . . .	339	.....	.....
<i>amended</i> . . . . .	.....	21/72	Feb. 5/72
<i>amended</i> . . . . .	.....	135/73	Mar. 31/73
Tobacco			
Plan . . . . .	340	.....	.....
<i>amended</i> . . . . .	.....	398/74	June 8/74
Marketing . . . . .	341	.....	.....
<i>amended</i> . . . . .	.....	79/72	Mar. 4/72
<i>amended</i> . . . . .	.....	78/73	Mar. 10/73
<i>amended</i> . . . . .	.....	162/73	Apr. 14/73
Tomato Seedling Plants for Processing			
Plan . . . . .	.....	116/74	Mar. 16/74
Marketing . . . . .	.....	117/74	Mar. 16/74

	Regulation No.		Date of Gazette
	R.R.O. 1970	O. Reg.	
<b>Farm Products Marketing Act—Continued</b>			
Turkeys			
Plan .....	342	.....	.....
<i>amended</i> .....	.....	163/73	Apr. 14/73
<i>amended</i> .....	.....	180/73	Apr. 14/73
<i>amended</i> .....	.....	388/73	July 7/73
Marketing .....	343	.....	.....
<i>amended</i> .....	.....	164/73	Apr. 14/73
<i>amended</i> .....	.....	303/73	June 2/73
<i>amended</i> .....	.....	669/73	Nov. 17/73
<i>amended</i> .....	.....	429/74	June 22/74
Marketing Limitations .....	.....	428/74	June 22/74
Vegetables for Processing			
Plan .....	344	.....	.....
<i>amended</i> .....	.....	51/72	Feb. 26/72
<i>amended</i> .....	.....	293/73	June 2/73
Marketing .....	345	.....	.....
<i>amended</i> .....	.....	24/72	Feb. 5/72
<i>amended</i> .....	.....	294/73	June 2/73
<i>amended</i> .....	.....	23/74	Feb. 2/74
<i>amended</i> .....	.....	48/74	Feb. 16/74
<i>amended</i> .....	.....	49/74	Feb. 16/74
Wheat			
Plan .....	346	.....	.....
<i>amended</i> .....	.....	132/73	Mar. 31/73
<i>amended</i> .....	.....	605/74	Aug. 31/74
Marketing .....	.....	413/73	July 21/73
<i>amended</i> .....	.....	444/73	Aug. 11/73
<b>Farm Products Payments Act</b>			
General .....	348	.....	.....
<i>amended</i> .....	.....	431/74	June 22/74
<b>Financial Administration Act</b>			
Permit for Living Accommodation .....	349	.....	.....
<b>Fire Departments Act</b>			
Filing in Supreme Court of Decision of Arbitrator or Arbitration Board .....	351	.....	.....
Standards for Pumpers .....	352	.....	.....
<b>Fire Marshals Act</b>			
General .....	353	.....	.....
<i>amended</i> .....	.....	931/74	Dec. 21/74
<b>Forest Fires Prevention Act</b>			
Fire Districts .....	354	.....	.....
<i>amended</i> .....	.....	502/74	July 20/74
Restricted Travel Zone ( <i>revoking</i> ) .....	.....	529/74	July 27/74
<b>Forestry Act</b>			
Nurseries .....	355	.....	.....
<i>amended</i> .....	.....	191/72	May 13/72
<i>amended</i> .....	.....	306/72	July 8/72
<b>Freshwater Fish Marketing Act (Ontario)</b>			
General .....	356	.....	.....
<i>amended</i> .....	.....	128/73	Mar. 31/73

	Regulation No.		Date of Gazette
	R.R.O. 1970	O. Reg.	
<b>Fur Farms Act, 1971</b>			
General . . . . .		255/72	June 10/72
<b>G</b>			
<b>Game and Fish Act</b>			
Bobcat . . . . .		814/74	Nov. 9/74
Bobwhite Quail and Pheasant—Propagation and Sale . . . . .	357		
Buffalo . . . . .	358		
Bullfrogs . . . . .	359		
Crown Game Preserves . . . . .	360		
<i>amended</i> . . . . .		109/73	Mar. 24/73
<i>amended</i> . . . . .		660/74	Sept. 21/74
Designation of Class of Licence . . . . .		516/73	Sept. 1/73
Discharge of Fire-Arms From or Across Highways and Roads . . . . .	362		
Fire-Arms . . . . .	363		
Fishing Huts . . . . .	364		
<i>amended</i> . . . . .		533/71	Jan. 8/72
Fishing Licences . . . . .	365		
<i>amended</i> . . . . .		39/71	Feb. 6/71
<i>amended</i> . . . . .		71/71	Feb. 27/71
<i>amended</i> . . . . .		15/72	Feb. 5/72
<i>amended</i> . . . . .		257/72	June 17/72
<i>amended</i> . . . . .		447/72	Sept. 23/72
<i>amended</i> . . . . .		618/73	Oct. 20/73
<i>amended</i> . . . . .		112/74	Mar. 9/74
<i>amended</i> . . . . .		475/74	July 13/74
Fur Royalties . . . . .	366		
Furs . . . . .	367		
<i>amended</i> . . . . .		260/71	July 3/71
<i>amended</i> . . . . .		258/72	June 17/72
<i>amended</i> . . . . .		389/72	Aug. 19/72
<i>amended</i> . . . . .		26/73	Feb. 3/73
<i>amended</i> . . . . .		212/73	Apr. 28/73
<i>amended</i> . . . . .		662/74	Sept. 21/74
<i>amended</i> . . . . .		887/74	Nov. 30/74
Game Bird Hunting Preserves . . . . .	368		
Guides . . . . .	369		
Hunter Safety Training Courses . . . . .	370		
Hunting in Lake Superior Provincial Park . . . . .		756/73	Dec. 15/73
Hunting Licences			
Issuance . . . . .	371		
<i>amended</i> . . . . .		182/72	May 6/72
<i>amended</i> . . . . .		369/73	July 7/73
<i>amended</i> . . . . .		111/74	Mar. 9/74
<i>amended</i> . . . . .		554/74	Aug. 10/74
<i>amended</i> . . . . .		706/74	Oct. 12/74
Hunting on Crown Lands			
Geographic Townships of Bruton and Clyde . . . . .	372		
Hunting on Designated Crown Land and in Provincial Parks . . . . .	373		
<i>amended</i> . . . . .		428/71	Oct. 16/71
<i>amended</i> . . . . .		454/71	Nov. 6/71
<i>amended</i> . . . . .		521/72	Nov. 11/72
<i>amended</i> . . . . .		533/73	Sept. 8/73
<i>amended</i> . . . . .		628/74	Sept. 14/74
Luther Marsh Hunting Area . . . . .		426/71	Oct. 16/71
<i>amended</i> . . . . .		459/72	Sept. 30/72

	Regulation No.		Date of Gazette
	R.R.O. 1970	O. Reg.	
<b>Game and Fish Act—Continued</b>			
Open Seasons			
Black Bear.....	157/74		Apr. 6/74
Deer.....	474/74		July 13/74
Fur-Bearing Animals.....	612/74		Aug. 31/74
<i>amended</i> .....	806/74		Nov. 9/74
Game Birds.....	459/74		July 6/74
<i>amended</i> .....	659/74		Sept. 21/74
Moose.....	757/73		Dec. 15/73
<i>amended</i> .....	386/74		June 1/74
Pheasant—in the Township of Pelee.....	986/74		Jan. 11/75
Rabbit and Squirrel.....	260/74		May 11/74
Orangeville Reservoir Hunting Area.....	687/73		Nov. 17/73
Permit to Export Game.....	375		.....
Polar Bears.....	115/71		Mar. 20/71
Possession and Use of Fire-Arms in Darlington Provincial Park.....	661/74		Sept. 21/74
Sale of Bass and Trout and Fishing Preserves.....	181/71		May 22/71
<i>amended</i> .....	41/72		Feb. 19/72
<i>amended</i> .....	517/73		Sept. 1/73
Snares.....	377		.....
Trap-Line Areas.....	378		.....
Wolves in Captivity.....	379		.....
<i>amended</i> .....	392/73		July 14/73
<b>Gasoline Handling Act</b>			
Gasoline Handling Code.....	380		.....
<i>amended</i> .....	585/72		Jan. 6/73
<i>amended</i> .....	734/73		Dec. 15/73
<i>amended</i> .....	155/74		Mar. 30/74
<i>amended</i> .....	941/74		Dec. 28/74
<b>Gasoline Tax Act, 1973</b>			
General.....	746/73		Dec. 15/73
<b>General Sessions Act</b>			
Sittings of the General Sessions of the Peace.....	23/71		Jan. 30/71
Sittings of the General Sessions of the Peace.....	490/71		Dec. 4/71
Sittings of the General Sessions of the Peace.....	573/72		Dec. 30/72
Sittings of the General Sessions of the Peace.....	682/73		Nov. 17/73
Sittings of the General Sessions of the Peace			
Counties of Bruce and Hastings.....	23/73		Feb. 3/73
County of Bruce.....	108/72		Mar. 18/72
County of Bruce.....	681/73		Nov. 17/73
County of Bruce.....	690/73		Nov. 24/73
County of Bruce.....	697/74		Oct. 5/74
County of Elgin.....	238/72		May 27/72
County of Grey.....	109/72		Mar. 18/72
County of Halton.....	24/73		Feb. 6/73
County of Hastings.....	8/72		Jan. 29/72
County of Kent.....	229/73		May 5/73
County of Norfolk.....	310/72		July 8/72
County of Norfolk.....	386/73		July 7/73
County of Norfolk.....	471/74		July 6/74
County of Ontario.....	42/73		Feb. 17/73
County of Oxford.....	28/72		Feb. 12/72
County of Peel.....	52/73		Feb. 24/73
County of Peel.....	228/73		May 5/73

	Regulation No.		Date of Gazette
	R.R.O. 1970	O. Reg.	

**General Sessions Act—Continued**

## Sittings of the General Sessions of the Peace—Continued

County of Peel.....	332/73	June 16/73
County of Peel.....	410/74	June 15/74
County of Perth.....	9/73	Jan. 27/73
County of Perth.....	37/73	Feb. 17/73
County of Peterborough.....	273/73	May 26/73
County of Simcoe.....	274/73	May 26/73
County of Simcoe.....	438/73	Aug. 4/73
County of Simcoe.....	702/73	Dec. 1/73
County of Simcoe.....	412/74	June 15/74
County of Victoria.....	75/73	Mar. 10/73
County of Waterloo.....	4/72	Jan. 22/72
County of Waterloo.....	532/73	Sept. 8/73
County of Wellington.....	415/73	July 21/73
County of York.....	234/71	June 19/71
Counties of Northumberland and Durham.....	101/71	Mar. 20/71
District of Algoma.....	189/71	May 22/71
District of Algoma.....	110/72	Mar. 18/72
District of Algoma.....	283/72	June 24/72
District of Cochrane.....	42/72	Feb. 19/72
District of Kenora.....	51/73	Feb. 24/73
District of Kenora.....	963/74	Jan. 4/75
District of Niagara North.....	291/71	July 31/71
District of Niagara North.....	304/72	July 8/72
District of Niagara North.....	389/73	July 7/73
District of Niagara South.....	43/72	Feb. 19/72
District of Niagara South.....	596/73	Oct. 13/73
District of Niagara South.....	738/73	Dec. 15/73
District of Niagara South.....	721/74	Oct. 12/74
District of Nipissing.....	611/73	Oct. 20/73
District of Ontario.....	895/74	Dec. 7/74
District of York.....	273/71	July 10/71
District of Waterloo.....	851/74	Nov. 23/74
Regional Municipality of Waterloo.....	695/73	Nov. 24/73
United Counties of Northumberland and Durham.....	486/72	Oct. 21/72
United Counties of Stormont, Dundas and Glengarry..	507/71	Dec. 18/71
United Counties of Stormont, Dundas and Glengarry..	248/72	June 10/72

**General Welfare Assistance Act**

Dependent Fathers.....	382	.....	.....
General.....	383	.....	.....
<i>amended</i> .....	100/71	.....	Mar. 13/71
<i>amended</i> .....	154/71	.....	May 1/71
<i>amended</i> .....	248/71	.....	June 19/71
<i>amended</i> .....	276/71	.....	July 10/71
<i>amended</i> .....	63/72	.....	Feb. 26/72
<i>amended</i> .....	88/72	.....	Mar. 11/72
<i>amended</i> .....	338/72	.....	July 22/72
<i>amended</i> .....	14/73	.....	Jan. 27/73
<i>amended</i> .....	186/73	.....	Apr. 14/73
<i>amended</i> .....	379/73	.....	July 7/73
<i>amended</i> .....	451/73	.....	Aug. 18/73
<i>amended</i> .....	560/73	.....	Sept. 15/73
<i>amended</i> .....	686/73	.....	Nov. 17/73
<i>amended</i> .....	714/73	.....	Dec. 1/73
<i>amended</i> .....	798/73	.....	Dec. 29/73

	Regulation No.		Date of Gazette
	R.R.O. 1970	O. Reg	
<b>General Welfare Assistance Act—Continued</b>			
General—Continued			
<i>amended</i> .....	822/73		Jan. 12/74
<i>amended</i> .....	714/73		Dec. 1/73
<i>amended</i> .....	216/74		Apr. 27/74
<i>amended</i> .....	532/74		July 27/74
<i>amended</i> .....	779/74		Oct. 26/74
Indian Bands.....	384		
<i>amended</i> .....	174/71		May 8/71
<i>amended</i> .....	319/71		Aug. 7/71
<i>amended</i> .....	350/72		July 29/72
<i>amended</i> .....	470/72		Sept. 30/72
<i>amended</i> .....	684/73		Nov. 17/73
<i>amended</i> .....	532/74		July 27/74
<i>amended</i> .....	604/74		Aug. 31/74
<i>amended</i> .....	780/74		Oct. 26/74
Widows and Unmarried Women.....	385		
<b>Gift Tax Act, 1972</b>			
Charitable Organizations.....	523/74		July 27/74
General.....	54/73		Feb. 24/73
<b>Grain Elevator Storage Act</b>			
General.....	386		
<b>Guarantee Companies Securities Act</b>			
Approved Guarantee Companies.....	387		
<i>amended</i> .....	541/71		Jan. 8/72
<i>amended</i> .....	37/72		Feb. 19/72
<i>amended</i> .....	240/72		May 27/72
<i>amended</i> .....	465/72		Sept. 30/72
<i>amended</i> .....	252/73		May 12/73
<i>amended</i> .....	267/73		May 26/73
<i>amended</i> .....	370/73		July 7/73
<i>amended</i> .....	543/73		Sept. 15/73
<i>amended</i> .....	690/74		Sept. 28/74
<b>H</b>			
<b>Health Insurance Act, 1972</b>			
General.....	323/72		July 15/72
<i>amended</i> .....	580/72		Jan. 6/73
<i>amended</i> .....	218/73		Apr. 28/73
<i>amended</i> .....	241/73		May 5/73
<i>amended</i> .....	357/73		June 30/73
<i>amended</i> .....	762/73		Dec. 22/73
<i>amended</i> .....	809/73		Jan. 12/74
<i>amended</i> .....	810/73		Jan. 12/74
<i>amended</i> .....	42/74		Feb. 9/74
<i>amended</i> .....	110/74		Mar. 9/74
<i>amended</i> .....	165/74		Apr. 6/74
<i>amended</i> .....	187/74		Apr. 13/74
<i>amended</i> .....	188/74		Apr. 13/74
<i>amended</i> .....	220/74		Apr. 27/74
<i>amended</i> .....	420/74		June 22/74
<i>amended</i> .....	421/74		June 22/74

	Regulation No.		Date of Gazette
	R.R.O. 1970	O. Reg.	
<b>Health Insurance Act, 1972—Continued</b>			
General—Continued			
amended.....		460/74	July 6/74
amended.....		481/74	July 13/74
amended.....		486/74	July 13/74
amended.....		636/74	Sept. 14/74
amended.....		637/74	Sept. 14/74
amended.....		664/74	Sept. 21/74
amended.....		768/74	Oct. 26/74
amended.....		889/74	Dec. 7/74
amended.....		947/74	Dec. 28/74
<b>Highway Improvement Act</b>			
(See now <b>The Public Transportation and Highway Improvement Act</b> )			
(title of Act changed July 23rd, 1971, See S.O. 1971, c. 61, s. 1.)			
<b>Highway Traffic Act</b>			
Appeals.....	408	.....	.....
Axle Weights.....	.....	20/71	Jan. 23/71
amended.....	.....	177/74	Apr. 13/74
Bicycles.....	409	.....	.....
amended.....	.....	413/74	June 15/74
Certificates of Mechanical Fitness.....	410	.....	.....
amended.....	.....	476/74	July 13/74
Construction Zones.....	411	.....	.....
amended.....	.....	40/71	Feb. 6/71
amended.....	.....	151/71	May 1/71
amended.....	.....	179/71	May 15/71
amended.....	.....	216/71	June 5/71
amended.....	.....	256/71	July 3/71
amended.....	.....	257/71	July 3/71
amended.....	.....	329/71	Aug. 14/71
amended.....	.....	361/71	Sept. 4/71
amended.....	.....	510/71	Dec. 25/71
amended.....	.....	75/72	Mar. 4/72
amended.....	.....	132/72	Apr. 1/72
amended.....	.....	222/72	May 27/72
amended.....	.....	395/72	Aug. 19/72
amended.....	.....	472/72	Sept. 30/72
amended.....	.....	531/72	Nov. 18/72
amended.....	.....	56/73	Feb. 24/73
amended.....	.....	57/73	Feb. 24/73
amended.....	.....	225/73	May 5/73
amended.....	.....	276/73	May 26/73
amended.....	.....	277/73	May 26/73
amended.....	.....	351/73	June 23/73
amended.....	.....	429/73	July 28/73
amended.....	.....	663/73	Nov. 10/73
amended.....	.....	51/74	Feb. 16/74
amended.....	.....	395/74	June 8/74
amended.....	.....	613/74	Aug. 31/74
amended.....	.....	654/74	Sept. 14/74
amended.....	.....	696/74	Oct. 5/74
amended.....	.....	798/74	Nov. 9/74
Dangerous Loads.....	412	.....	.....
Demerit Point System.....	413	.....	.....
amended.....	.....	367/72	Aug. 12/72
amended.....	.....	93/73	Mar. 3/73



	Regulation No.		Date of Gazette
	R.R.O. 1970	O. Reg.	
<b>Highway Traffic Act—Continued</b>			
Designation of Freeze-Up Period Pursuant to Section 75 (2) of <i>The Highway Traffic Act</i> .....	...	769/73	Dec. 22/73
Designation of Freeze-Up Period pursuant to Subsection 2 of Section 75 of <i>The Highway Traffic Act</i> .....	...	135/74	Mar. 23/74
Designation of Freeze-Up Period pursuant to Section 75 (2) of <i>The Highway Traffic Act</i> .....	...	985/74	Jan. 11/75
Designations of Highways.....	414	.....	.....
Driver Improvement Program.....	...	566/74	Aug. 10/74
Driver's Licence.....	...	266/74	May 11/74
Driver's Licence Suspension for Default of Payment of Fine.....	...	108/73	Mar. 17/74
Driving Instructor's Licence.....	415	.....	.....
Equipment.....	416	.....	.....
<i>amended</i> .....	.....	226/73	May 5/73
<i>amended</i> .....	.....	57/74	Feb. 16/74
<i>amended</i> .....	.....	491/74	July 20/74
Expiry Date of Motor Vehicle Permits and Validated Permits for the Year 1974.....	...	991/74	Jan. 11/75
Garage Licences.....	...	731/73	Dec. 15/73
General.....	418	.....	.....
<i>amended</i> .....	...	19/71	Jan. 23/71
<i>amended</i> .....	...	63/71	Feb. 13/71
<i>amended</i> .....	...	31/72	Feb. 12/72
<i>amended</i> .....	...	198/72	May 13/72
<i>amended</i> .....	...	365/72	Aug. 12/72
<i>amended</i> .....	...	509/72	Nov. 4/72
<i>amended</i> .....	...	145/73	Apr. 7/73
<i>amended</i> .....	...	323/73	June 16/73
<i>amended</i> .....	...	732/73	Dec. 15/73
<i>amended</i> .....	...	414/74	June 15/74
<i>amended</i> .....	...	432/74	June 22/74
<i>amended</i> .....	...	632/74	Sept. 14/74
<i>amended</i> .....	...	678/74	Sept. 28/74
Gross Weight on Bridges.....	419	.....	.....
<i>amended</i> .....	...	439/72	Sept. 16/72
Load Limits.....	...	92/74	Mar. 2/74
Load Limits on Local Roads Within Local Roads Areas.....	...	201/72	May 13/72
<i>amended</i> .....	...	385/74	June 1/74
Notice to have Motor Vehicle Examined and Tested.....	420	.....	.....
Parking.....	421	.....	.....
<i>amended</i> .....	...	159/71	May 1/71
<i>amended</i> .....	...	272/71	July 3/71
<i>amended</i> .....	...	514/71	Dec. 25/71
<i>amended</i> .....	...	433/72	Sept. 9/72
<i>amended</i> .....	...	541/72	Dec. 2/72
<i>amended</i> .....	...	278/73	May 26/73
<i>amended</i> .....	...	324/73	June 16/73
<i>amended</i> .....	...	364/73	June 30/73
<i>amended</i> .....	...	213/73	Apr. 28/73
<i>amended</i> .....	...	493/73	Aug. 25/73
<i>amended</i> .....	...	561/73	Sept. 15/73
<i>amended</i> .....	...	414/74	June 15/74
<i>amended</i> .....	...	432/74	June 22/74
<i>amended</i> .....	...	709/74	Oct. 12/74
<i>amended</i> .....	...	759/74	Oct. 26/74
<i>amended</i> .....	...	866/74	Nov. 30/74
Reciprocal Suspension of Licences.....	422	.....	.....
<i>amended</i> .....	...	17/71	Jan. 23/71

	Regulation No.		Date of Gazette
	R. R. O. 1970	O. Reg.	
<b>Highway Traffic Act—Continued</b>			
Restricted Use of Left Lanes by Commercial Motor Vehicles . . .	147/73		Apr. 7/73
<i>amended</i> . . . . .	340/74		May 18/74
Safety Helmets for Motorcycle Riders . . . . . 423			
<i>amended</i> . . . . .	410/71		Oct. 2/71
<i>amended</i> . . . . .	677/74		Sept. 28/74
Safety Standards Certification . . . . .	477/74		July 13/74
School Buses . . . . . 424			
<i>amended</i> . . . . .	178/74		Apr. 13/74
Signs . . . . . 425			
<i>amended</i> . . . . .	366/72		Aug. 12/72
<i>amended</i> . . . . .	710/74		Oct. 12/74
Slow-Moving Vehicle Sign . . . . . 426			
<i>amended</i> . . . . .	415/74		June 15/74
Special Permits . . . . . 427			
<i>amended</i> . . . . .	711/74		Oct. 12/74
Specifications and Standards for Trailer Couplings . . . . .	247/73		May 12/73
Speed Limits . . . . . 429			
<i>amended</i> . . . . .	175/71		May 8/71
<i>amended</i> . . . . .	254/71		June 26/71
<i>amended</i> . . . . .	283/71		July 17/71
<i>amended</i> . . . . .	343/71		Aug. 28/71
<i>amended</i> . . . . .	501/71		Dec. 11/71
<i>amended</i> . . . . .	512/71		Dec. 25/71
<i>amended</i> . . . . .	91/72		Mar. 18/72
<i>amended</i> . . . . .	221/72		May 27/72
<i>amended</i> . . . . .	308/72		July 8/72
<i>amended</i> . . . . .	342/72		July 29/72
<i>amended</i> . . . . .	440/72		Sept. 16/72
<i>amended</i> . . . . .	457/72		Sept. 30/72
<i>amended</i> . . . . .	526/72		Nov. 11/72
<i>amended</i> . . . . .	34/73		Feb. 10/73
<i>amended</i> . . . . .	91/73		Mar. 10/73
<i>amended</i> . . . . .	138/73		Mar. 31/73
<i>amended</i> . . . . .	149/73		Apr. 7/73
<i>amended</i> . . . . .	159/73		Apr. 7/73
<i>amended</i> . . . . .	269/73		May 26/73
<i>amended</i> . . . . .	270/73		May 26/73
<i>amended</i> . . . . .	271/73		May 26/73
<i>amended</i> . . . . .	325/73		June 16/73
<i>amended</i> . . . . .	326/73		June 16/73
<i>amended</i> . . . . .	365/73		June 30/73
<i>amended</i> . . . . .	390/73		July 7/73
<i>amended</i> . . . . .	114/74		Mar. 9/74
<i>amended</i> . . . . .	254/74		May 11/74
<i>amended</i> . . . . .	255/74		May 11/74
<i>amended</i> . . . . .	455/74		June 29/74
<i>amended</i> . . . . .	679/74		Sept. 28/74
<i>amended</i> . . . . .	863/74		Nov. 30/74
<i>amended</i> . . . . .	864/74		Nov. 30/74
<i>amended</i> . . . . .	865/74		Nov. 30/74
<i>amended</i> . . . . .	924/74		Dec. 21/74
<i>amended</i> . . . . .	938/74		Dec. 28/74
Speed Limits in Provincial Parks . . . . . 430			
Speed Limits on Bridges . . . . . 431			
<i>amended</i> . . . . .	438/72		Sept. 16/72
<i>amended</i> . . . . .	536/73		Sept. 15/73

	Regulation No.		Date of Gazette
	R.R.O. 1970	O. Reg.	
<b>Highway Traffic Act—Continued</b>			
State of North Carolina—Exemption from the Provisions of Sections 6 and 8 of the Act.....	631/74		Sept. 14/74
Stop Signs at Intersections.....	432		.....
<i>amended</i> .....	160/71		May 1/71
<i>amended</i> .....	218/71		June 12/71
<i>amended</i> .....	513/71		Dec. 25/71
<i>amended</i> .....	414/72		Sept. 2/72
<i>amended</i> .....	88/73		Mar. 10/73
<i>amended</i> .....	146/73		Apr. 7/73
<i>amended</i> .....	327/73		June 16/73
<i>amended</i> .....	535/73		Sept. 15/73
<i>amended</i> .....	729/73		Dec. 15/73
<i>amended</i> .....	257/74		May 11/74
<i>amended</i> .....	712/74		Oct. 12/74
<i>amended</i> .....	862/74		Nov. 30/74
Stopping of Vehicles on Parts of the King's Highway.....	400/72		Aug. 19/72
<i>amended</i> .....	256/74		May 11/74
<i>amended</i> .....	867/74		Nov. 30/74
Tire Standards and Specifications.....	433		.....
Use of Controlled-Access Highways by Pedestrians.....	434		.....
<i>amended</i> .....	89/73		Mar. 10/73
<i>amended</i> .....	492/73		Aug. 25/73
<i>amended</i> .....	730/73		Dec. 15/73
<i>amended</i> .....	868/74		Nov. 30/74
Vehicle Safety.....	435		.....
<b>Historical Parks Act, 1972</b>			
Historical Parks—Fees.....	316/73		June 9/73
<i>amended</i> .....	512/74		July 20/74
Parks.....	261/73		May 19/73
<b>Homemakers and Nurses Services Act</b>			
General.....	436		.....
<i>amended</i> .....	799/73		Dec. 29/73
<i>amended</i> .....	384/74		May 25/74
<b>Homes for Retarded Persons Act</b>			
General.....	437		.....
<i>amended</i> .....	439/74		June 29/74
<i>amended</i> .....	530/74		July 27/74
<i>amended</i> .....	973/74		Jan. 4/75
<b>Homes for Special Care Act</b>			
General.....	438		.....
<i>amended</i> .....	535/71		Jan. 8/72
<i>amended</i> .....	57/72		Feb. 26/72
<i>amended</i> .....	219/72		May 20/72
<i>amended</i> .....	212/74		Apr. 27/74
<i>amended</i> .....	890/74		Dec. 7/74
<b>Homes for the Aged and Rest Homes Act</b>			
General.....	439		.....
<i>amended</i> .....	155/71		May 1/71
<i>amended</i> .....	440/71		Nov. 6/71
<i>amended</i> .....	311/72		July 8/72
<i>amended</i> .....	375/73		July 7/73
<i>amended</i> .....	448/73		Aug. 18/73

	Regulation No.		Date of Gazette
	R.R.O. 1970	O. Reg.	
<b>Homes for the Aged and Rest Homes Act—Continued</b>			
General— <i>Continued</i>			
<i>amended</i> .....	704/73		Dec. 1/73
<i>amended</i> .....	470/74		July 6/74
<i>amended</i> .....	531/74		July 27/74
<i>amended</i> .....	653/74		Sept. 14/74
<i>amended</i> .....	750/74		Oct. 19/74
<i>amended</i> .....	846/74		Nov. 23/74
<i>amended</i> .....	912/74		Dec. 14/74
<b>Hospital Labour Disputes Arbitration Act</b>			
Remuneration of Chairman and Members of Board of Arbitration.....	552/74		Aug. 10/74
<i>amended</i> .....	610/74		Aug. 31/74
Rules of Procedure.....	441		.....
<i>amended</i> .....	319/73		June 9/73
<b>Hospital Services Commission Act</b>			
Capital Grants for Schools for the Education of Hospital and Related Personnel.....	442		.....
Loans for Residences for Student Nurses.....	445		.....
<b>Hotel Fire Safety Act</b>			
General.....	366/71		Sept. 18/71
<b>Housing Development Act</b>			
General.....	688/74		Sept. 28/74
<b>Hunter Damage Compensation Act</b>			
General.....	449		.....
<b>Hypnosis Act</b>			
Application of Section 2 of Act.....	450		.....
I			
<b>Income Tax Act</b>			
General.....	559/72		Dec. 16/72
<i>amended</i> .....	371/73		July 7/73
Ontario Property Tax Credit.....	118/73		Mar. 24/73
Ontario Tax Credit System Regulation.....	160/74		Apr. 6/74
<i>amended</i> .....	426/74		June 22/74
<b>Industrial Safety Act</b>			
Grain Elevators.....	455		.....
<b>Industrial Safety Act, 1971</b>			
General.....	259/72		June 17/72
<b>Industrial Standards Act</b>			
Designation of Industries and Zones.....	456		.....
<i>amended</i> .....	382/71		Sept. 25/71
Duties of Employers and Advisory Committees.....	457		.....
Interprovincially Competitive Industries.....	458		.....
Publication Costs.....	848/74		Nov. 23/74

	Regulation No.		Date of Gazette
	R. R. O. 1970	O. Reg.	
<b>Industrial Standards Act—Continued</b>			
Schedule			
Barbering Industry			
Ajax.....	459	.....	.....
Arnprior.....	460	.....	.....
Aurora, Oak Ridges and Newmarket.....	461	.....	.....
Aylmer.....	462	.....	.....
Barrie.....	463	.....	.....
Bracebridge, Gravenhurst, Huntsville Zones.....	464	.....	.....
Brampton.....	.....	499/71	Dec. 11/71
Brantford.....	465	.....	.....
Carleton Place.....	466	.....	.....
Cobourg.....	467	.....	.....
Cornwall.....	468	.....	.....
Essex County.....	469	.....	.....
Galt.....	470	.....	.....
Georgetown.....	471	.....	.....
Guelph.....	472	.....	.....
Hamilton.....	473	.....	.....
Kent County.....	474	.....	.....
Kitchener-Waterloo.....	475	.....	.....
London.....	476	.....	.....
Mississauga.....	.....	26/72	Feb. 12/72
Niagara Falls.....	477	.....	.....
Norfolk-Haldimand.....	478	.....	.....
North Bay.....	479	.....	.....
Oakville.....	480	.....	.....
Orillia.....	481	.....	.....
Oshawa.....	.....	106/71	Mar. 20/71
Ottawa.....	483	.....	.....
Owen Sound.....	484	.....	.....
Paris Zone.....	485	.....	.....
Pembroke.....	486	.....	.....
Perth Zone.....	487	.....	.....
Peterborough.....	488	.....	.....
<i>amended</i> .....	.....	90/71	Mar. 6/71
Picton.....	489	.....	.....
<i>amended</i> .....	.....	228/71	June 12/71
Port Colborne.....	490	.....	.....
Prescott, Cardinal, Iroquois and Morrisburg.....	491	.....	.....
Renfrew.....	492	.....	.....
St. Catharines.....	493	.....	.....
St. Thomas.....	494	.....	.....
<i>amended</i> .....	.....	83/72	Mar. 11/72
Sarnia-Point Edward.....	495	.....	.....
Sault Ste. Marie.....	496	.....	.....
Smiths Falls.....	497	.....	.....
Stoney Creek-Saltfleet.....	498	.....	.....
Stratford.....	499	.....	.....
Sudbury.....	500	.....	.....
Thunder Bay.....	501	.....	.....
Tillsonburg.....	502	.....	.....
Welland.....	503	.....	.....
Whitby.....	504	.....	.....
Woodstock.....	505	.....	.....
Bricklaying and Stonemasonry Industry			
Hamilton.....	506	.....	.....
Ottawa.....	507	.....	.....

	Regulation No.		Date of Gazette
	R.R.O. 1970	O. Reg.	
<b>Industrial Standards Act—Continued</b>			
Schedule—Continued			
Bricklaying and Stonemasonry Industry—Continued			
Sarnia.....	508	.....	.....
Thunder Bay.....	509	.....	.....
Toronto.....	510	.....	.....
Carpentry Industry			
Hamilton.....	511	.....	.....
Ottawa.....	512	.....	.....
Windsor.....	513	.....	.....
Common Labourers Construction Industry			
Windsor.....	514	.....	.....
Electrical Repair and Construction Industry			
Ottawa.....	515	.....	.....
St. Thomas.....	516	.....	.....
Toronto.....	517	.....	.....
Fur Industry			
Ontario.....	518	.....	.....
<i>amended</i> .....	...	371/72	Aug. 12/72
Ladies' Cloak and Suit Industry			
Ontario.....	...	318/71	Aug. 7/71
Ladies' Dress and Sportswear Industry.....	...	847/74	Nov. 23/74
Lathing Industry			
Ottawa.....	521	.....	.....
Men's and Boys' Clothing Industry			
Ontario.....	522	.....	.....
<i>amended</i> .....	...	479/71	Nov. 27/71
<i>amended</i> .....	...	849/74	Nov. 23/74
Men's and Boys' Hat and Cap Industry			
Ontario.....	523	.....	.....
Millinery Industry			
Ontario.....	524	.....	.....
Painting and Decorating Industry			
Ottawa.....	525	.....	.....
Thunder Bay.....	526	.....	.....
Toronto.....	527	.....	.....
<i>amended</i> .....	...	423/71	Oct. 9/71
Plastering Industry			
Ottawa.....	528	.....	.....
Sarnia.....	529	.....	.....
<i>amended</i> .....	...	312/71	Aug. 7/71
Sudbury.....	530	.....	.....
Thunder Bay.....	531	.....	.....
Toronto.....	532	.....	.....
Windsor.....	533	.....	.....
Plumbing and Heating Industry			
Ottawa.....	534	.....	.....
Toronto.....	535	.....	.....
<i>amended</i> .....	...	16/71	Jan. 23/71
Windsor.....	536	.....	.....
Sheet-Metal Work Construction Industry			
Ottawa.....	537	.....	.....
Windsor.....	538	.....	.....
<b>Insurance Act</b>			
Agents' Licences for Insurance other than Life Insurance..	539	.....	.....
<i>amended</i> .....	...	281/71	July 17/71

	Regulation No.		Date of Gazette
	R. R. O. 1970	O. Reg.	
<b>Insurance Act—Continued</b>			
Classes of Insurance .....		13/72	Feb. 5/72
<i>amended</i> .....		762/74	Oct. 26/74
General .....	541		
Order under paragraph 1 of subsection 2 of section 83 of the Act .....		221/71	June 12/71
<i>amended</i> .....		282/71	July 17/71
<i>amended</i> .....		173/72	Apr. 29/72
<i>amended</i> .....		167/73	Apr. 14/73
<i>amended</i> .....		557/74	Aug. 10/74
<i>amended</i> .....		558/74	Aug. 10/74
<i>amended</i> .....		719/74	Oct. 12/74
Life Companies Special Shares-Investment .....		519/73	Sept. 8/73
Replacement of Life Insurance Contracts .....		831/74	Nov. 16/74
Schedule of Fees .....		259/74	May 11/74
Variable Insurance Contracts for Life Insurers .....		526/71	Jan. 1/72
<b>Interpretation Act</b>			
Fees Payable under The Business Corporations Act .....		523/71	Jan. 1/72
<b>Investment Contracts Act</b>			
Registration .....	544		
<b>J</b>			
<b>Judicature Act and The Matrimonial Causes Act</b>			
Rules of Practice .....	545		
<i>amended</i> .....		284/71	July 17/71
<i>amended</i> .....		285/71	July 17/71
<i>amended</i> .....		520/71	Jan. 1/72
<i>amended</i> .....		115/72	Mar. 25/72
<i>amended</i> .....		307/72	July 8/72
<i>amended</i> .....		36/73	Feb. 17/73
<i>amended</i> .....		437/73	Aug. 4/73
<i>amended</i> .....		761/73	Dec. 22/73
<i>amended</i> .....		107/74	Mar. 9/74
<i>amended</i> .....		492/74	July 20/74
<b>Judicature Act</b>			
Stenographic Reporters .....	546		
<b>Junior Farmer Establishment Act</b>			
Application for Bank Loan .....	547		
General .....	548		
<b>Juries Act, 1974</b>			
General .....		800/74	Nov. 9/74
<b>L</b>			
<b>Labour Relations Act</b>			
General .....	549		
<i>amended</i> .....		30/71	Jan. 30/71
<i>amended</i> .....		559/74	Aug. 10/74
<i>amended</i> .....		608/74	Aug. 31/74

	Regulation No.		Date of Gazette
	R.R.O. 1970	O. Reg.	
<b>Labour Relations Act—Continued</b>			
Office of the Board.....	550	.....	.....
<i>amended</i> .....	...	473/71	Nov. 27/71
Rules of Procedure.....	551	.....	.....
<i>amended</i> .....	...	29/71	Jan. 30/71
<i>amended</i> .....	...	474/71	Nov. 27/71
<i>amended</i> .....	...	321/73	June 9/73
<b>Land Speculation Tax Act, 1974</b>			
Costs of Disposition.....	...	772/74	Oct. 26/74
<i>amended</i> .....	...	810/74	Nov. 9/74
Exemption.....	...	535/74	July 27/74
Exemption for Certain Non-Resident Life Insurance Companies and Associated Corporations.....	...	774/74	Oct. 26/74
Exemption for Certain Quit Claim Deeds, Easements, Ontario Resource Properties, and for Certain Dispositions of Principal Residences or Commercial or Industrial Property.....	...	505/74	July 20/74
<i>amended</i> .....	...	700/74	Oct. 5/74
Exemption for Leases not over Fifty Years.....	...	698/74	Oct. 5/74
Forms.....	...	707/74	Oct. 12/74
<b>Land Titles Act</b>			
Code of Standards and Procedure for Surveys and Plans... <i>amended</i> .....	552 .....	..... 182/73	..... Apr. 14/73
Fees..... <i>amended</i> .....	..... .....	154/72 815/73	Apr. 15/72 Jan. 12/74
General..... <i>amended</i> ..... <i>amended</i> ..... <i>amended</i> ..... <i>amended</i> ..... <i>amended</i> .....	553 ..... ..... ..... .....	..... 149/72 29/73 97/73 431/73 59/74	..... Apr. 15/72 Feb. 10/73 Mar. 17/73 Aug. 4/73 Feb. 16/74
Land Titles Divisions..... <i>amended</i> ..... <i>amended</i> ..... <i>amended</i> ..... <i>amended</i> ..... <i>amended</i> ..... <i>amended</i> ..... <i>amended</i> ..... <i>amended</i> ..... <i>amended</i> ..... <i>amended</i> ..... <i>amended</i> ..... <i>amended</i> ..... <i>amended</i> .....	554 ..... ..... ..... ..... ..... ..... ..... ..... ..... ..... ..... ..... .....	..... 233/71 466/71 393/72 155/73 254/73 601/74 627/74 686/74 718/74 817/74 942/74 58/74 178/71	..... June 12/71 Nov. 20/71 Aug. 19/72 Apr. 7/73 May 12/73 Aug. 31/74 Sept. 7/74 Sept. 28/74 Oct. 12/74 Nov. 16/74 Dec. 28/74 Feb. 16/74 May 15/71
Microfilming of Land Titles Records ( <i>revoking</i> ).....	...	58/74	Feb. 16/74
Payments into Assurance Fund, 1971.....	...	178/71	May 15/71
<b>Land Transfer Tax Act</b>			
Affidavit under Section 4 of the Act..... <i>amended</i> .....	..... .....	152/71 251/73	May 1/71 May 12/73
<b>Land Transfer Tax Act, 1974</b>			
Exemption(s)..... <i>amended</i> .....	..... .....	411/74 503/74	June 15/74 July 20/74
Exemption.....	...	702/74	Oct. 5/74
Exemption.....	...	967/74	Jan. 4/75
Exemption for Canadian Citizens returning to reside Permanently in Canada.....	...	453/74	June 29/74



	Regulation No.		Date of Gazette
	R.R.O. 1970	O. Reg.	
<b>Land Transfer Tax Act, 1974—Continued</b>			
Exemption for Certain Easements granted to Oil or Gas Pipe Lines.....	749/74		Oct. 19/74
Exemption for Certain Final Orders of Foreclosure and for Inter-Corporate Transfers of Land.....	504/74		July 20/74
Exemption for Certain Insurance Companies.....	773/74		Oct. 26/74
Exemption for Certain Leasehold Interests.....	699/74		Oct. 5/74
Exemption—Conveyance to White Motor Corporation of Canada Limited.....	701/74		Oct. 5/74
Exemption—Conveyance to O & K Orenstein & Koppell Canada Limited.....	799/74		Nov. 9/74
Exemption—Conveyance to Reynolds and Reynolds (Canada) Limited.....	811/74		Nov. 9/74
Exemption—Conveyance to BDH Chemicals Canada Limited.....	853/74		Nov. 23/74
Exemption—Conveyance to Square D Company Canada Limited.....	909/74		Dec. 14/74
Exemption—Conveyances to American Can of Canada Limited.....	910/74		Dec. 14/74
Exemption—Conveyance to A & H Bolt & Nut Company Limited.....	911/74		Dec. 14/74
Exemption—Conveyances to the Ontario-Minnesota Pulp & Paper Company Limited.....	974/74		Jan. 4/75
Exemption for Foreign Diplomats.....	788/74		Nov. 2/74
Forms.....	708/74		Oct. 12/74
Refund(s).....	874/74		Nov. 30/74
Refund.....	919/74		Dec. 14/74
Refund.....	962/74		Jan. 4/75
Refund and Exemption.....	961/74		Jan. 4/75
<b>Law Society Act</b>			
General.....	556		.....
<i>amended</i> .....	160/73		Apr. 14/73
<i>amended</i> .....	430/73		Aug. 4/73
<i>amended</i> .....	983/74		Jan. 11/75
Law Foundation.....	159/74		Apr. 6/74
<b>Legal Aid Act</b>			
General.....	557		.....
<i>amended</i> .....	224/72		May 27/72
<i>amended</i> .....	544/73		Sept. 15/73
<b>Legislative Assembly Retirement Allowances Act</b>			
Table.....	558		.....
<b>Lightning Rods Act</b>			
General.....	559		.....
<b>Limited Partnerships Act</b>			
General.....	346/73		June 23/73
<b>Liquor Control Act</b>			
Assignment of Administration of Acts to designated Members of the Executive Council.....	178/72		Apr. 29/72
Detoxification Centres.....	455/72		Sept. 23/72
<i>amended</i> .....	556/72		Dec. 9/72
<i>amended</i> .....	143/73		Mar. 31/73
<i>amended</i> .....	216/73		Apr. 28/73
<i>amended</i> .....	305/73		June 9/73

	Regulation No.		Date of Gazette
	R.R.O. 1970	O. Reg.	
<b>Liquor Control Act—Continued</b>			
Detoxification Centres—Continued			
<i>amended</i> .....	737/73		Dec. 15/73
<i>amended</i> .....	3/74		Jan. 19/74
<i>amended</i> .....	77/74		Mar. 2/74
<i>amended</i> .....	134/74		Mar. 23/74
General.....	560		
<i>amended</i> .....	92/71		Mar. 6/71
<i>amended</i> .....	299/71		July 31/71
<i>amended</i> .....	300/71		July 31/71
<i>amended</i> .....	527/71		Jan. 8/72
<i>amended</i> .....	528/71		Jan. 8/72
<i>amended</i> .....	175/72		Apr. 29/72
<i>amended</i> .....	106/73		Mar. 17/73
<i>amended</i> .....	397/73		July 14/73
<i>amended</i> .....	613/73		Oct. 20/73
<i>amended</i> .....	698/73		Dec. 1/73
Institutions for the Reclamation of Alcoholics.....	322/72		July 15/72
<b>Liquor Licence Act</b>			
Fees on Votes and Licensing Districts.....	562		
General.....	563		
<i>amended</i> .....	267/71		July 3/71
<i>amended</i> .....	302/71		July 31/71
<i>amended</i> .....	303/71		July 31/71
<i>amended</i> .....	304/71		July 31/71
<i>amended</i> .....	305/71		July 31/71
<i>amended</i> .....	306/71		July 31/71
<i>amended</i> .....	307/71		July 31/71
<i>amended</i> .....	308/71		July 31/71
<i>amended</i> .....	309/71		July 31/71
<i>amended</i> .....	310/71		July 31/71
<i>amended</i> .....	311/71		July 31/71
<i>amended</i> .....	312/71		July 31/71
<i>amended</i> .....	313/71		July 31/71
<i>amended</i> .....	529/71		Jan. 8/72
<i>amended</i> .....	557/72		Dec. 9/72
<i>amended</i> .....	257/73		May 12/73
<i>amended</i> .....	398/73		July 14/73
<i>amended</i> .....	614/73		Oct. 20/73
Votes.....	564		
<b>Live Stock and Live Stock Products Act</b>			
Eggs.....	489/71		Dec. 4/71
<i>amended</i> .....	339/73		June 23/73
<i>amended</i> .....	78/74		Mar. 2/74
Hogs.....	566		
Wool.....	567		
<b>Live Stock Branding Act</b>			
Forms.....	331/72		July 15/72
<b>Live Stock Community Sales Act</b>			
General.....	568		
<i>amended</i> .....	316/72		July 15/72

	Regulation No.		Date of Gazette
	R. R. O. 1970	O. Reg.	
<b>Loan and Trust Corporations Act</b>			
Approved Trust Companies .....	569	.....	.....
<i>amended</i> .....	.....	116/71	Mar. 20/71
<i>amended</i> .....	.....	437/72	Sept. 16/72
Common Trust Funds .....	570	.....	.....
Financial Statements .....	.....	38/72	Feb. 19/72
Schedule of Fees .....	.....	426/72	Sept. 9/72
Loan Corporations Special Shares—Investment .....	.....	435/72	Sept. 16/72
Trust Company Special Shares—Investment .....	.....	436/72	Sept. 16/72
<b>Local Roads Boards Act</b>			
Establishment of Local Roads Areas .....	571	.....	.....
<i>amended</i> .....	.....	1/71	Jan. 16/71
<i>amended</i> .....	.....	43/71	Feb. 6/71
<i>amended</i> .....	.....	97/71	Mar. 6/71
<i>amended</i> .....	.....	127/71	Apr. 10/71
<i>amended</i> .....	.....	176/71	May 8/71
<i>amended</i> .....	.....	367/71	Sept. 18/71
<i>amended</i> .....	.....	542/71	Jan. 8/72
<i>amended</i> .....	.....	19/72	Feb. 5/72
<i>amended</i> .....	.....	55/72	Feb. 26/72
<i>amended</i> .....	.....	56/72	Feb. 26/72
<i>amended</i> .....	.....	100/72	Mar. 18/72
<i>amended</i> .....	.....	140/72	Apr. 8/72
<i>amended</i> .....	.....	177/72	Apr. 29/72
<i>amended</i> .....	.....	399/72	Aug. 19/72
<i>amended</i> .....	.....	478/72	Oct. 7/72
<i>amended</i> .....	.....	496/72	Oct. 21/72
<i>amended</i> .....	.....	562/72	Dec. 16/72
<i>amended</i> .....	.....	563/72	Dec. 16/72
<i>amended</i> .....	.....	600/72	Jan. 13/73
<i>amended</i> .....	.....	21/73	Feb. 3/73
<i>amended</i> .....	.....	22/73	Feb. 3/73
<i>amended</i> .....	.....	85/73	Mar. 10/73
<i>amended</i> .....	.....	137/73	Mar. 31/73
<i>amended</i> .....	.....	248/73	May 12/73
<i>amended</i> .....	.....	266/73	May 19/73
<i>amended</i> .....	.....	456/73	Aug. 18/73
<i>amended</i> .....	.....	760/73	Dec. 22/73
<i>amended</i> .....	.....	802/73	Jan. 5/74
<i>amended</i> .....	.....	43/74	Feb. 9/74
<i>amended</i> .....	.....	120/74	Mar. 16/74
<i>amended</i> .....	.....	205/74	Apr. 20/74
<i>amended</i> .....	.....	225/74	Apr. 27/74
<i>amended</i> .....	.....	425/74	June 22/74
<i>amended</i> .....	.....	869/74	Nov. 30/74
General .....	572	.....	.....
<b>Loggers' Safety Act</b>			
General .....	573	.....	.....
<i>amended</i> .....	.....	289/71	July 24/71
<i>amended</i> .....	.....	208/72	May 20/72
<b>M</b>			
<b>Management Board of Cabinet Act, 1971</b>			
Retention and Disposal of Records .....	.....	275/73	May 26/73

	Regulation No.		Date of Gazette
	R.R.O. 1970	O. Reg.	
<b>Meat Inspection Act (Ontario)</b>			
General .....	574	.....	.....
<i>amended</i> .....	...	425/72	Sept. 9/72
<b>Mechanics' Lien Act</b>			
Forms .....	575	.....	.....
<b>Mental Health Act</b>			
Application of Act .....	576	.....	.....
<i>amended</i> .....	...	94/72	Mar. 18/72
<i>amended</i> .....	...	169/72	Apr. 22/72
<i>amended</i> .....	...	122/73	Mar. 24/73
<i>amended</i> .....	...	524/73	Sept. 8/73
<i>amended</i> .....	...	186/74	Apr. 13/74
<i>amended</i> .....	...	190/74	Apr. 13/74
<i>amended</i> .....	...	237/74	May 4/74
<i>amended</i> .....	...	545/74	Aug. 3/74
<i>amended</i> .....	...	568/74	Aug. 10/74
<i>amended</i> .....	...	638/74	Sept. 14/74
<i>amended</i> .....	...	684/74	Sept. 28/74
<i>amended</i> .....	...	820/74	Nov. 16/74
<i>amended</i> .....	...	927/74	Dec. 21/74
Grants .....	577	.....	.....
<i>amended</i> .....	...	362/71	Sept. 11/71
<i>amended</i> .....	...	773/73	Dec. 22/73
<i>amended</i> .....	...	790/73	Dec. 29/73
<b>Mental Hospitals Act</b>			
General .....	578	.....	.....
<i>amended</i> .....	...	252/71	June 26/71
<i>amended</i> .....	...	238/74	May 4/74
<i>amended</i> .....	...	891/74	Dec. 7/74
Residential Units .....	579	.....	.....
<b>Milk Act</b>			
By-laws for Marketing Boards .....	580	.....	.....
Cheese			
Marketing .....	582	.....	.....
Marketing .....	...	299/73	June 2/73
<i>amended</i> .....	...	343/74	May 18/74
Classes of Milk .....	583	.....	.....
<i>amended</i> .....	...	9/71	Jan. 16/71
<i>amended</i> .....	...	330/71	Aug. 14/71
<i>amended</i> .....	...	472/71	Nov. 27/71
<i>amended</i> .....	...	330/72	July 15/72
<i>amended</i> .....	...	47/74	Feb. 16/74
Concentrated Milk			
Plan .....	584	.....	.....
Cream for Processing			
Plan .....	585	.....	.....
<i>amended</i> .....	...	136/71	Apr. 17/71
<i>amended</i> .....	...	694/74	Oct. 5/74
Marketing .....	586	.....	.....
<i>amended</i> .....	...	137/71	Apr. 17/71
<i>amended</i> .....	...	589/72	Jan. 13/73
Cream Producers			
Licences and Quotas .....	...	138/71	Apr. 17/71
<i>amended</i> .....	...	752/73	Dec. 15/73
<i>amended</i> .....	...	108/74	Mar. 9/74

	Regulation No.		Date of Gazette
	R. R. O. 1970	O. Reg.	
<b>Milk Act—Continued</b>			
Designation of Grade A Milk and Industrial Milk . . . . .	587	.....	.....
<i>amended</i> . . . . .	.....	968/74	Jan. 4/75
Designations			
Milk Products . . . . .	588	.....	.....
Fluid Milk Products			
Designation, Containers and Labelling . . . . .	589	.....	.....
<i>amended</i> . . . . .	.....	119/72	Apr. 1/72
Grade A Milk			
General . . . . .	590	.....	.....
<i>amended</i> . . . . .	.....	328/72	July 15/72
<i>amended</i> . . . . .	.....	177/73	Apr. 14/73
<i>amended</i> . . . . .	.....	179/73	Apr. 14/73
<i>amended</i> . . . . .	.....	757/74	Oct. 19/74
Marketing . . . . .	591	.....	.....
<i>amended</i> . . . . .	.....	121/71	Apr. 10/71
<i>amended</i> . . . . .	.....	364/71	Sept. 11/71
<i>amended</i> . . . . .	.....	432/71	Oct. 16/71
<i>amended</i> . . . . .	.....	174/73	Apr. 14/73
<i>amended</i> . . . . .	.....	461/73	Aug. 18/73
<i>amended</i> . . . . .	.....	827/73	Jan. 12/74
<i>amended</i> . . . . .	.....	203/74	Apr. 20/74
<i>amended</i> . . . . .	.....	487/74	July 13/74
<i>amended</i> . . . . .	.....	741/74	Oct. 19/74
<i>amended</i> . . . . .	.....	792/74	Nov. 9/74
<i>amended</i> . . . . .	.....	830/74	Nov. 16/74
<i>amended</i> . . . . .	.....	921/74	Dec. 14/74
<i>amended</i> . . . . .	.....	979/74	Jan. 11/75
Producers . . . . .	592	.....	.....
<i>amended</i> . . . . .	.....	443/72	Sept. 16/72
<i>amended</i> . . . . .	.....	599/72	Jan. 13/73
Industrial Milk			
Marketing . . . . .	593	.....	.....
<i>amended</i> . . . . .	.....	12/71	Jan. 23/71
<i>amended</i> . . . . .	.....	350/71	Sept. 4/71
<i>amended</i> . . . . .	.....	363/71	Sept. 11/71
<i>amended</i> . . . . .	.....	173/73	Apr. 14/73
<i>amended</i> . . . . .	.....	457/73	Aug. 18/73
<i>amended</i> . . . . .	.....	708/73	Dec. 1/73
<i>amended</i> . . . . .	.....	754/73	Dec. 15/73
<i>amended</i> . . . . .	.....	828/73	Jan. 12/74
<i>amended</i> . . . . .	.....	204/74	Apr. 20/74
<i>amended</i> . . . . .	.....	418/74	June 15/74
<i>amended</i> . . . . .	.....	742/74	Oct. 19/74
<i>amended</i> . . . . .	.....	922/74	Dec. 14/74
<i>amended</i> . . . . .	.....	980/74	Jan. 11/75
Marketing Boards . . . . .	594	.....	.....
Milk			
Marketing . . . . .	595	.....	.....
<i>amended</i> . . . . .	.....	358/72	Aug. 5/72
<i>amended</i> . . . . .	.....	590/72	Jan. 13/73
<i>amended</i> . . . . .	.....	527/73	Sept. 8/73
Milk Marketing			
Classes 3, 4, 5 and 6 . . . . .	596	.....	.....
Milk and Cheese			
Plan . . . . .	597	.....	.....
<i>amended</i> . . . . .	.....	389/71	Sept. 25/71
<i>amended</i> . . . . .	.....	695/74	Oct. 5/74

	Regulation No.		Date of Gazette
	R. R. O. 1970	O. Reg.	
<b>Milk Act—Continued</b>			
Milk			
Transportation .....	598	.....	.....
<i>amended</i> .....	.....	122/71	Apr. 10/71
Milk Producers			
Licences .....	599	.....	.....
<i>amended</i> .....	.....	43/73	Feb. 17/73
Milk Products .....			
<i>amended</i> .....	600	.....	.....
<i>amended</i> .....	.....	120/72	Apr. 1/72
<i>amended</i> .....	.....	176/73	Apr. 14/73
<i>amended</i> .....	.....	756/74	Oct. 19/74
<i>amended</i> .....	.....	969/74	Jan. 4/75
Purchase and Sale of Milk for Northern Ontario Pool .....	601	.....	.....
Reconstituted Milk			
General .....	602	.....	.....
<i>amended</i> .....	.....	175/73	Apr. 14/73
<b>Mining Act</b>			
Assay Coupons .....	.....	658/74	Sept. 21/74
Exploratory Licences and Leases for Oil and Natural Gas			
North of the Fifty-First Parallel of Latitude .....	604	.....	.....
<i>amended</i> .....	.....	540/72	Dec. 2/72
Exploratory Licences and Production Leases for Natural			
Gas in Lake Erie .....	.....	546/71	Jan. 15/72
<i>amended</i> .....	.....	241/72	June 3/72
<i>amended</i> .....	.....	616/73	Oct. 20/73
Forms .....	605	.....	.....
Lands Open for Prospecting, Staking out or Leasing .....	.....	515/71	Jan. 1/72
Licences to Explore and Mining Licences in Paleozoic Rock			
Formations .....	.....	161/71	May 8/71
Mining Divisions .....	.....	775/73	Dec. 22/73
Refinery Licences .....	607	.....	.....
<i>amended</i> .....	.....	162/74	Apr. 6/74
Rope Testing Laboratories .....	.....	262/71	July 3/71
Sale of Rights to Explore for Minerals .....	608	.....	.....
Surveys of Mining Claims .....	609	.....	.....
<b>Mining Tax Act (Now—Mining Tax Act, 1972)</b>			
Rates of Interest .....	.....	492/71	Dec. 4/71
<b>Ministry of Agriculture and Food Act</b>			
<i>(title of Act changed April 1st, 1972, See S.O. 1972, c. 1, s. 5 (1))</i>			
Extension of Duties of Minister .....	165	.....	.....
<b>Ministry of Colleges and Universities Act, 1971</b>			
<i>(See also Department of Colleges and Universities Act, 1971)</i>			
<i>(title of Act changed April 1st, 1972, See S.O. 1972, c. 1, s. 12 (1))</i>			
Colleges of Applied Arts and Technology .....			
<i>amending</i> Reg. 169 of R.R.O. 1970 .....	.....	340/72	July 22/72
<i>amending</i> Reg. 169 of R.R.O. 1970 .....	.....	506/72	Nov. 4/72
Cambrian .....			
<i>amending</i> Reg. 171 of R.R.O. 1970 .....	.....	519/72	Nov. 11/72
<i>amending</i> Reg. 171 of R.R.O. 1970 .....	.....	566/72	Dec. 23/72
Canadore .....	.....	518/72	Nov. 11/72
Sault .....	.....	565/72	Dec. 30/72
Employee Representation .....	.....	576/72	Dec. 30/72

	Regulation No.		Date of Gazette
	R.R.O. 1970	O. Reg.	
<b>Ministry of Colleges and Universities Act—Continued</b>			
<i>(See also Department of Colleges and Universities Act, 1971)</i>			
<i>(title of Act changed April 1st, 1972, See S.O. 1972, c. 1, s. 12 (1))</i>			
Grants to Incorporated Historical Societies and Associations.....		714/74	Oct. 12/74
<i>amended</i> .....		882/74	Nov. 30/74
Grants for Museums.....		837/74	Nov. 23/74
Grants for Plaquing.....		715/74	Oct. 12/74
Part-Time Student Loans.....		513/73	Sept. 1/73
<i>amended</i> .....		574/74	Aug. 17/74
<b>Ministry of Community and Social Services Act</b>			
<i>(title of Act changed April 1st, 1972, See S.O. 1972, c. 1, s. 19 (1))</i>			
Institutions under Control of Minister.....	218	.....	.....
Grants for Non-Profit Camps.....		510/72	Nov. 4/72
<i>amended</i> .....		13/73	Jan. 27/73
<b>Ministry of Consumer and Commercial Relations Act</b>			
Fees.....		724/73	Dec. 8/73
<b>Ministry of Correctional Services Act</b>			
<i>(title of Act changed April 1st, 1972, See S.O. 1972, c. 1, s. 59 (1))</i>			
General.....	166	.....	.....
<i>amended</i> .....		146/71	Apr. 24/71
<i>amended</i> .....		336/71	Aug. 21/71
<i>amended</i> .....		194/72	May 13/72
<i>amended</i> .....		74/73	Mar. 10/73
<i>amended</i> .....		884/74	Nov. 30/74
Parole.....	167	.....	.....
<b>Ministry of Education Act</b>			
<i>(See also Department of Education Act)</i>			
<i>(title of Act changed April 1st, 1972, See S.O. 1972, c. 1, s. 61 (1))</i>			
Fees for Duplicates of Diplomas, Certificates and Letters of Standing.....		466/72	Sept. 30/72
Diplomas—Elementary and Secondary Schools.....		.....	.....
<i>amending</i> Reg. 190 of R.R.O. 1970.....		560/72	Dec. 16/72
Elementary and Secondary Schools			
General			
<i>amending</i> Reg. 191 of R.R.O. 1970.....		223/74	Apr. 27/74
General Legislative Grants.....		59/71	Feb. 13/74
<i>amending</i> .....		791/74	Nov. 2/74
<i>amending</i> O. Reg. 98/72.....		242/72	June 3/72
<i>amending</i> O. Reg. 98/72.....		308/73	June 9/73
General Legislative Grants.....		80/73	Mar. 10/73
<i>amended</i> .....		139/73	Mar. 31/73
<i>amended</i> .....		309/73	June 9/73
<i>amended</i> .....		500/73	Sept. 1/73
<i>amended</i> .....		722/73	Dec. 8/73
<i>amended</i> .....		136/74	Mar. 23/74
<i>amended</i> .....		818/74	Nov. 16/74
<i>amended</i> .....		879/74	Nov. 30/74
General Legislative Grants, 1974.....		200/74	Apr. 20/74
<i>amended</i> .....		674/74	Sept. 28/74
Interim Teaching Certificates and Letters of Standing.....		295/73	June 2/73
<i>amended</i> .....		688/73	Nov. 24/73
<i>amended</i> .....		224/74	Apr. 27/74
<i>amended</i> .....		850/74	Nov. 23/74

	Regulation No.		Date of Gazette
	R.R.O. 1970	O. Reg.	
<b>Ministry of Education Act—Continued</b>			
<i>(See also Department of Education Act)</i>			
<i>(title of Act changed April 1st, 1972, See S.O. 1972, c. 1, s. 61 (1) )</i>			
Legislative Grants.....	20/73		Feb. 3/73
Permanent Teaching Certificates <i>(amending Reg. 199 of R.R.O. 1970)</i>			
<i>amended</i> .....	530/72		Nov. 18/72
<i>amended</i> .....	264/73		May 19/73
<i>amended</i> .....	661/73		Nov. 10/73
<i>amended</i> .....	791/73		Dec. 29/73
Pupil Records.....	38/73		Feb. 17/73
Reimbursement for Cost of Education and for Board, Lodging and Transportation <i>(amending Reg. 202 of R.R.O. 1970)</i>			
<i>amended</i> .....	140/73		Mar. 31/73
<i>amended</i> .....	68/74		Feb. 23/74
<i>amended</i> .....	207/74		Apr. 20/74
School Year and School Holidays.....	546/73		Sept. 15/73
Special Grant.....	880/74		Nov. 30/74
Special Grants for French-Language Instruction in the National Capital Region.....	366/73		July 7/73
Supervisory Officer's Certificate			
<i>amended</i> .....	231/73		May 5/73
<i>(Regulation 231/73 amends Regulation 517/71)</i>			
Teachers' Colleges.....	84/74		Mar. 2/74
Teachers' Contracts			
<i>amended</i> .....	676/74		Sept. 28/74
<i>(Regulation 676/74 amends Reg. 208 of R.R.O. 1970)</i>			
Textbooks.....	208/74		Apr. 20/74
<i>amended</i> .....	543/74		Aug. 3/74
<i>amended</i> .....	675/75		Sept. 28/74
<b>Ministry of Health Act, 1972</b>			
Bursaries and Fellowships for Health Study.....	691/73		Nov. 24/73
<i>amended</i> .....	408/74		June 15/74
District Health Councils.....	721/73		Dec. 8/73
Grants.....	569/72		Dec. 30/72
Grants.....	358/73		June 30/73
Grants—Health Resources.....	381/73		July 7/73
Standard Ward Accommodation.....	324/72		July 15/72
<b>Ministry of Labour Act</b>			
<i>(title of Act changed April 1st, 1972, See S.O. 1972, c. 1, s. 82 (1) )</i>			
Proceedings of the Board.....	213	.....	.....
<b>Ministry of Natural Resources Act, 1972</b>			
Assignment of Powers and Duties of Minister.....	473/74		July 13/74
Assignment of Powers and Duties of Minister.....	795/74		Nov. 9/74
<b>Ministry of Revenue Act</b>			
<i>(title of Act changed April 1st, 1972, See S.O. 1972, c. 1, s. 88 (1) )</i>			
Delegation of Ministerial Powers.....	217	.....	.....
<i>amended</i> .....	353/72		July 29/72
<b>Moosonee Development Area Board Act</b>			
Amendment to Schedule B of the Act.....	57/71		Feb. 13/71
Amendment to Schedule B of the Act.....	570/74		Aug. 10/74



	Regulation No.		Date of Gazette
	R.R.O. 1970	O. Reg.	
<b>Mortgage Brokers Act</b>			
General .....		461/71	Nov. 20/71
<i>amended</i> .....		747/73	Dec. 15/73
<b>Mortmain and Charitable Uses Act</b>			
Licences and Fees .....	611		
<i>amended</i> .....		387/71	Sept. 25/71
<b>Motor Vehicle Accident Claims Act</b>			
General .....	612		
<i>amended</i> .....		586/73	Oct. 6/73
<i>amended</i> .....		719/73	Dec. 8/73
<b>Motor Vehicle Dealers Act</b> ( <i>title of Act changed Jan. 1st, 1972, See S.O. 1971, c. 21, s. 1.</i> )			
General .....		98/71	Mar. 13/71
<i>amended</i> .....		516/71	Jan. 1/72
<i>amended</i> .....		539/71	Jan. 8/72
<i>amended</i> .....		503/72	Oct. 28/72
<i>amended</i> .....		180/74	Apr. 13/74
<i>amended</i> .....		338/74	May 18/74
<b>Motor Vehicle Fuel Tax Act</b>			
General .....		372/73	July 7/73
<b>Motorized Snow Vehicles Act</b>			
General .....	614		
<i>amended</i> .....		199/72	May 13/72
<b>Municipal Act</b>			
Designation of Correctional Institutions .....		443/73	Aug. 11/73
<i>amended</i> .....		574/73	Sept. 22/73
<i>amended</i> .....		571/74	Aug. 17/74
Designation as University .....		314/71	Aug. 7/71
Designation of Municipalities .....		573/74	Aug. 17/74
Designation of Provincial Mental Health Facilities and Public Hospitals .....		442/73	Aug. 11/73
<i>amended</i> .....		600/73	Oct. 13/73
<i>amended</i> .....		572/74	Aug. 17/74
Designation of Universities .....	616		
<i>amended</i> .....		440/73	Aug. 11/73
<i>amended</i> .....		741/73	Dec. 15/73
Pension Plan for Municipal Employees .....	617		
Revision and Certification of Assessment Commissioner's List .....		374/72	Aug. 12/72
<i>amended</i> .....		487/73	Aug. 25/73
<b>Municipal Affairs Act</b> ( <i>title of Act changed April 1st, 1972, See S.O. 1972, c. 1, s. 104 (1)</i> )			
Municipal Auditors .....	215		
Tax Arrears and Tax Sales Procedures .....		804/73	Jan. 5/74
<i>amended</i> .....		206/74	Apr. 20/74
<i>amended</i> .....		542/74	Aug. 3/74
<i>amended</i> .....		885/74	Nov. 30/74
<b>Municipal Elections Act, 1972</b>			
Forms .....		621/74	Sept. 7/74
<i>amended</i> .....		743/74	Oct. 19/74
Order of the Minister use of voting recorders .....		886/74	Nov. 30/74

	Regulation No.		Date of Gazette
	R.R.O. 1970	O. Reg.	
<b>Municipal and School Tax Credit Assistance Act</b>			
General.....		301/73	June 2/73
<b>Municipal Unconditional Grants Act</b>			
Special Grants.....		581/74	Aug. 24/74
Special Payment—The Township of Flos.....		789/74	Nov. 2/74
N			
<b>Niagara Escarpment Protection Act</b>			
Application of Act			
Permits.....	618		
<i>(See Pits and Quarries Control Act, 1971)</i>			
<b>Niagara Escarpment Planning and Development Act, 1973</b>			
Order of the Minister.....		118/74	Mar. 16/73
<b>Niagara Parks Act</b>			
General.....	619		
<i>amended</i> .....		143/71	Apr. 17/71
<i>amended</i> .....		258/71	July 3/71
<i>amended</i> .....		340/71	Aug. 21/71
<i>amended</i> .....		127/73	Mar. 31/73
<i>amended</i> .....		672/74	Sept. 28/74
<b>Northern Ontario Development Corporation Act</b>			
Approval of Loans and Guarantees.....		397/72	Aug. 19/72
<b>Notaries Act</b>			
Fees.....	620		
<b>Nurses Act</b>			
General.....	621		
<i>amended</i> .....		129/71	Apr. 10/71
<i>amended</i> .....		342/71	Aug. 21/71
<i>amended</i> .....		356/72	Aug. 5/72
<i>amended</i> .....		399/73	July 14/73
<b>Nursing Homes Act, 1972</b>			
General.....		196/72	May 13/72
<i>amended</i> .....		508/72	Nov. 4/72
<i>amended</i> .....		25/73	Feb. 3/73
<i>amended</i> .....		242/73	May 5/73
<i>amended</i> .....		499/73	Sept. 1/73
<i>amended</i> .....		811/73	Jan. 12/74
<i>amended</i> .....		485/74	July 13/74
O			
<b>Official Notices Publication Act</b>			
Order-in-Council re: The Ontario Gazette.....		530/73	Sept. 8/73
Rates.....	623		
<i>amended</i> .....		499/72	Oct. 21/72
<b>Old Age Assistance Act</b>			
General.....	624		

	Regulation No.		Date of Gazette
	R.R.O. 1970	O. Reg.	
<b>Oleomargarine Act</b>			
General.....	625	.....	.....
<b>Ontario Energy Board Act</b>			
General.....	626	.....	.....
<i>amended</i> .....	.....	172/73	Apr. 14/73
<i>amended</i> .....	.....	585/74	Aug. 24/74
<i>amended</i> .....	.....	907/74	Dec. 14/74
Rules of Procedure.....	627	.....	.....
<i>amended</i> .....	.....	260/73	May 19/73
Uniform System of Accounts for Gas Utilities Class A.....	628	.....	.....
<b>Ontario Food Terminal Act</b>			
Composition of Board.....	629	.....	.....
Conduct of Business.....	630	.....	.....
<i>amended</i> .....	.....	390/71	Sept. 25/71
Procedure of the Board.....	631	.....	.....
Rental Fees for Delivering or Discharging Produce.....	.....	180/72	May 6/72
<b>Ontario Guaranteed Annual Income Act, 1974</b>			
General.....	.....	748/74	Oct. 19/74
Guaranteed Income Limit Increase.....	.....	990/74	Jan. 11/75
<b>Ontario Health Insurance Organization Act, 1971</b>			
Premium Rates.....	.....	122/72	Apr. 1/72
<b>Ontario Highway Transport Board Act</b>			
Rules of Procedure.....	632	.....	.....
<b>Ontario Human Rights Code</b>			
Form of Complaint.....	.....	624/73	Oct. 27/73
<b>Ontario Institute for Studies in Education Act</b>			
General.....	634	.....	.....
<b>Ontario Labour-Management Arbitration Commission Act</b>			
General.....	635	.....	.....
<i>amended</i> .....	.....	89/71	Mar. 6/71
<i>amended</i> .....	.....	191/71	May 22/71
<b>Ontario Municipal Board Act</b>			
Composition of Board.....	636	.....	.....
Procedure.....	637	.....	.....
Tariff of Fees.....	.....	27/73	Feb. 10/73
<b>Ontario Municipal Employees Retirement System Act</b>			
General.....	638	.....	.....
<i>amended</i> .....	.....	208/71	May 29/71
<i>amended</i> .....	.....	189/72	May 6/72
<i>amended</i> .....	.....	392/72	Aug. 19/72
<i>amended</i> .....	.....	419/72	Sept. 2/72
<i>amended</i> .....	.....	555/73	Sept. 15/73
<i>amended</i> .....	.....	636/73	Oct. 27/73
<i>amended</i> .....	.....	8/74	Jan. 19/74
<i>amended</i> .....	.....	722/74	Oct. 12/74
<i>amended</i> .....	.....	793/74	Nov. 9/74

	Regulation No.		Date of Gazette
	R.R.O. 1970.	O. Reg.	
<b>Ontario Municipal Improvement Corporation Act</b>			
Procedure.....	639	.....	.....
<b>Ontario Place Corporation Act, 1972</b>			
Fees.....	.....	878 /74	Nov. 30 /74
<b>Ontario Pensioners Assistance Act, 1973</b>			
Payment to Pensioners.....	.....	748 /73	Dec. 15 /73
<b>Ontario Producers, Processors, Distributors and Consumers Food Council Act</b>			
Designations of Products.....	640	.....	.....
<b>Ontario School Trustees Council Act</b>			
Composition of Council.....	641	.....	.....
<b>Ontario Telephone Development Corporation Act</b>			
Composition of Corporation.....	642	.....	.....
<b>Ontario Universities Capital Aid Corporation Act</b>			
Designated Universities.....	643	.....	.....
<b>Ontario Water Resources Act</b>			
<i>(title of Act changed April 1st, 1972, See S.O. 1972, c. 1, s. 70 (1))</i>			
Exemptions from Section 38.....	645	.....	.....
Plumbing Code.....	647	.....	.....
<i>amended</i> .....	.....	344 /71	Aug. 28 /71
<i>amended</i> .....	.....	209 /72	May 20 /72
<i>amended</i> .....	.....	158 /73	Apr. 7 /73
Rate of Interest.....	.....	107 /71	Mar. 20 /71
Water Wells.....	648	.....	.....
<b>Operating Engineers Act</b>			
General.....	649	.....	.....
<i>amended</i> .....	.....	502 /71	Dec. 18 /71
<i>amended</i> .....	.....	84 /72	Mar. 11 /72
<i>amended</i> .....	.....	299 /72	July 1 /72
<i>amended</i> .....	.....	297 /73	June 2 /73
<i>amended</i> .....	.....	717 /74	Oct. 12 /74
<b>Ophthalmic Dispensers Act</b>			
General.....	650	.....	.....
<b>Optometry Act</b>			
General.....	651	.....	.....
<i>amended</i> .....	.....	8 /73	Jan. 27 /73
<b>Ottawa-Carleton Amalgamations and Elections Act, 1973</b>			
Orders of the Minister			
election of councils, Township of Goulbourn, Township of Rideau and Township of West Carleton.....	.....	642 /73	Oct. 27 /73
<i>amended</i> .....	.....	680 /73	Nov. 17 /73
determination of name of area municipality.....	.....	706 /73	Dec. 1 /73

	Regulation No.		Date of Gazette
	R.R.O. 1970	O. Reg.	

P

**Paperback and Periodical Distributors Act, 1971**

General..... 409/71 Oct. 2/71

**Parks Assistance Act**

General..... 652 .....

**Parkway Belt Planning and Development Act, 1973**

Establishing Parkway Belt Planning Area..... 472/73 Aug. 25/73  
*amended*..... 744/73 Dec. 15/73

Land Use

County of Halton, Town of Burlington..... 482/73 Aug. 25/73  
*amended*..... 602/73 Oct. 13/73  
*amended*..... 793/73 Dec. 29/73  
*amended*..... 176/74 Apr. 6/74  
*amended*..... 509/74 July 20/74  
*amended*..... 765/74 Oct. 26/74  
*amended*..... 825/74 Nov. 16/74  
*amended*..... 998/74 Jan. 11/75  
County of Halton, Town of Milton..... 480/73 Aug. 25/73  
County of Halton, Town of Oakville..... 481/73 Aug. 25/73  
*amended*..... 637/73 Aug. 25/73  
*amended*..... 776/73 Oct. 27/73  
*amended*..... 456/74 July 6/74  
*amended*..... 614/74 Aug. 31/74  
*amended*..... 832/74 Nov. 16/74  
County of Peel, Toronto Gore..... 476/73 Aug. 25/73  
*amended*..... 171/74 Apr. 6/74  
County of Peel, Town of Mississauga..... 479/73 Aug. 25/73  
*amended*..... 172/74 Apr. 6/74  
*amended*..... 996/74 Jan. 11/75  
County of Peel, Township of Chinguacousy..... 477/73 Aug. 25/73  
*amended*..... 745/73 Dec. 15/73  
County of Wentworth, Town of Dundas..... 486/73 Aug. 25/73  
County of Wentworth, Township of East Flamborough..... 483/73 Aug. 25/73  
County of Wentworth, Township of West Flamborough..... 484/73 Aug. 25/73  
County of Wentworth, Village of Waterdown..... 485/73 Aug. 25/73  
*amended*..... 435/74 June 22/74  
Metropolitan Toronto, Borough of Etobicoke..... 478/73 Aug. 25/73  
*amended*..... 66/74 Feb. 23/74  
*amended*..... 90/74 Mar. 2/74  
Regional Municipality of York, Town of Markham..... 473/73 Aug. 25/73  
*amended*..... 758/73 Dec. 22/73  
*amended*..... 10/74 Jan. 26/74  
*amended*..... 21/74 Feb. 2/74  
*amended*..... 64/74 Feb. 23/74  
*amended*..... 67/74 Feb. 23/74  
*amended*..... 143/74 Mar. 30/74  
*amended*..... 192/74 Apr. 13/74  
*amended*..... 344/74 May 18/74  
*amended*..... 617/74 Sept. 7/74  
*amended*..... 758/74 Oct. 19/74  
*amended*..... 999/74 Jan. 11/75  
Regional Municipality of York, Town of Richmond Hill..... 474/73 Aug. 25/73  
*amended*..... 142/74 Mar. 23/74

	Regulation No.		Date of Gazette
	R.R.O. 1970	O. Reg.	
<b>Parkway Belt Planning and Development Act, 1973—Continued</b>			
Land Use—Continued			
Regional Municipality of York, Town of Vaughan . . . . .	475/73		Aug. 25/74
<i>amended</i> . . . . .	22/74		Feb. 2/74
<i>amended</i> . . . . .	65/74		Feb. 23/74
<i>amended</i> . . . . .	109/74		Mar. 9/74
<i>amended</i> . . . . .	345/74		May 18/74
<i>amended</i> . . . . .	528/74		July 27/74
<b>Partnerships Registration Act</b>			
General . . . . .	347/73		June 23/73
<b>Pension Benefits Act</b>			
General . . . . .	654		
<i>amended</i> . . . . .	475/72		Oct. 7/72
<i>amended</i> . . . . .	230/73		May 5/73
<i>amended</i> . . . . .	452/73		Aug. 18/73
<i>amended</i> . . . . .	387/74		June 1/74
<b>Personal Property Security Act</b>			
Branch Offices . . . . .	207/72		May 20/72
Fees Concerning Security Documents . . . . .	656		
<i>amended</i> . . . . .	459/73		Aug. 18/73
Personal Property Assurance Fund . . . . .	280/71		July 17/71
<b>Pesticides Act</b>			
General . . . . .	618/74		Sept. 7/74
<b>Petroleum Resources Act, 1971</b>			
<i>see also Energy Act</i>			
Exploration, Drilling and Production . . . . .	45/72		Feb. 19/72
<i>amended</i> . . . . .	619/73		Oct. 20/73
Spacing Units			
Coveny Pool . . . . .	135/72		Apr. 8/72
Dawn 4-28-111 Pool . . . . .	143/72		Apr. 15/72
Ekfrid Pool . . . . .	423/74		June 22/74
General Dawn 5-27-111 Pool . . . . .	249/74		May 4/74
Hemlock Pool . . . . .	553/74		Aug. 10/74
Petrolia East Pool ( <i>revoking</i> ) . . . . .	760/74		Oct. 26/74
Willey Field ( <i>revoking</i> ) . . . . .	424/74		June 22/74
<b>Pharmacy Act</b>			
Amendment to Schedule C of the Act . . . . .	79/74		Mar. 2/74
Child Resistant Packages . . . . .	362/72		Aug. 12/72
<i>amended</i> . . . . .	190/73		Apr. 21/73
<i>amended</i> . . . . .	498/73		Sept. 1/73
<i>amended</i> . . . . .	52/74		Feb. 16/74
Labelling . . . . .	658		
Parcost C.D.I. . . . .	683/74		Sept. 28/74
Registration and Apprenticeship . . . . .	659		
<i>amended</i> . . . . .	768/73		Dec. 22/73
Sale of Drugs . . . . .	660		
<i>amended</i> . . . . .	80/74		Mar. 2/74
Standards for Maintenance and Operation of Pharmacies . . . . .	661		
<b>Pits and Quarries Control Act, 1971</b>			
General . . . . .	545/71		Jan. 15/72
<i>amended</i> . . . . .	107/72		Mar. 18/72
<i>amended</i> . . . . .	226/72		May 27/72

	Regulation No.		Date of Gazette
	R.R.O. 1970	O. Reg.	

**Pits and Quarries Control Act, 1971—Continued**

General—Continued

<i>amended</i> .....	47/73	Feb. 24/73
<i>amended</i> .....	94/73	Mar. 17/73
<i>amended</i> .....	501/73	Sept. 1/73
<i>amended</i> .....	93/74	Mar. 2/74
<i>amended</i> .....	393/74	June 1/74

**Planning Act**

Orders made under Section 29a of The Planning Act

Town of Midland, Part of Lot 1, Range "D", Plan 467. ....	547/74	Aug. 3/74
City of Waterloo, Lot 1, Plan 1250.....	682/74	Sept. 28/74
Township of Bentinck, County of Grey, Lot 40, Concession 1, Plan R-185.....	689/74	Sept. 28/74
Township of Belmont, County of Peterborough, Lot 8, Concession II.....	703/74	Oct. 5/74
Township of Mariposa, County of Victoria, Lot 4, Concession VII.....	803/74	Nov. 9/74
Township of Amaranth, County of Dufferin, Lot 10, Concession II.....	804/74	Nov. 9/74
Township of Bentinck, County of Grey, Lot 15, Concession VII.....	805/74	Nov. 9/74
Township of Percy, County of Northumberland, Part Number 12, RD Plan 74.....	829/74	Nov. 16/74
Town of Bracebridge, District Municipality of Muskoka, Plan No. 35R-2382.....	835/74	Nov. 23/74
Township of Bentinck, County of Grey, Parts of Lots 5 & 13, Plan R-185.....	836/74	Nov. 23/74
Township of Dummer, County of Peterborough, Part of Lot 7, Plan R-348.....	892/74	Dec. 7/74
Township of Percy, County of Northumberland, Part of Lot 39, RD Plan 25.....	893/74	Dec. 7/74
Township of Smith, County of Peterborough, Lot 24, Concession VII, and Lot 7, Concession V, Plan 98.....	894/74	Dec. 7/74
Township of Ashfield, County of Huron, Part of Lot 16, Front Concession, Plan 20.....	905/74	Dec. 7/74
Township of Emily, County of Victoria, Parts of Lots 20 and 21, Plan RD 46.....	906/74	Dec. 7/74
Township of Smith, County of Peterborough, Lot 60, Plan 99.....	923/74	Dec. 21/74
Town of Halton Hills in The Regional Municipality of Halton, Formerly in the Town of Acton, Lot 42, Part of Lot 23, Plan 772, and the Town of Halton Hills in The Regional Municipality of Halton, Formerly in the Township of Esquesing, County of Halton, Part of Lot 11, 3rd Concession, Plan 421, Instrument 270599.....	929/74	Dec. 21/74
Township of Sidney, County of Hastings, Plan HSR 304.....	936/74	Dec. 28/74
Town of Whitchurch-Stouffville in the Regional Municipality of York, Formerly in the Township of Whitchurch in the County of York, Part of Lot 30, Ninth Concession.....	937/74	Dec. 28/74
Township of Bentinck, County of Grey, Parts of Lots 14, 15 and 16, Plan R-185.....	940/74	Dec. 28/74
Township of Emily, County of Victoria, Lot 22, 14th Concession, Plan RD 49.....	952/74	Jan. 4/75

	Regulation No.		Date of Gazette
	R.R.O. 1970	O. Reg.	

**Planning Act—Continued**

Orders made under Section 29a of The Planning Act—Continued

Town of Stayner, County of Simcoe, Part of Lot 25, Plan 68, Instrument Nos. 336641 and 331746.....	953/74	Jan. 4/75
Township of Flos, County of Simcoe, Lot 9, Concession 1, Plan R-808, Instrument No. 300439....	954/74	Jan. 4/75
Township of West Hawkesbury, County of Prescott, Part of Lot 9, Concession IV, Plan No. 106.....	955/74	Jan. 4/75
Village of Colborne, County of Northumberland, Parts of Lots 1, 2, 3, 4, 5, 6, 7, 8, 9, 10, 11, 12, 13, 14, 15, 16, 17, 18, 19 and 20, Plan No. RD 65.....	957/74	Jan. 4/75
Township of Galway, County of Peterborough, Plan R-357.....	958/74	Jan. 4/75
Township of Cavan, County of Peterborough, Formerly County of Durham, Lot 23, Concession VIII, Instrument No. N13794 and Lot 23, 14th Concession, Instrument No. 29529, and Lot 9, Concession 14, compiled Plan 110 and Parts of Lots 65 to 79, Plan No. 9R-185.....	959/74	Jan. 4/75
Township of Bentinck, County of Grey, Plan 53, Part of Lot 3, Formerly Lot 30, Concession 1 and Part of Lot 15, Concession VII.....	995/74	Jan. 11/75
Township of Cavan, County of Peterborough, Parts of Lots 4 and 5 in Concession VIII, Lot 7, Plan 122 for Township of Cavan.....	1000/74	Jan. 11/75
Township of Dummer, County of Peterborough, Part of Lot 32, 10th Concession, Part I on Plan R-348 and right-of-way, Parts of Lots 31 and 32 in 10th Concession, Parts of Lots 1 and 2 on Plan R-335A ...	1001/74	Jan. 11/75

Restricted Areas

Blind River.....	662	.....
City of Timmins.....	181/74	Apr. 13/74
<i>amended</i> .....	392/74	June 1/74
County of Brant—Town of Brantford.....	295/74	May 11/74
<i>amended</i> .....	472/74	July 6/74
<i>amended</i> .....	582/74	Aug. 24/74
County of Bruce—Town of Brant.....	273/74	May 11/74
<i>amended</i> .....	472/74	July 6/74
County of Bruce—Town of Carrick.....	274/74	May 11/74
<i>amended</i> .....	472/74	July 6/74
County of Bruce—Town of Huron.....	272/74	May 11/74
<i>amended</i> .....	472/74	July 6/74
County of Bruce—Town of Kincardine.....	329/74	May 11/74
<i>amended</i> .....	472/74	July 6/74
<i>amended</i> .....	751/74	Oct. 19/74
<i>amended</i> .....	842/74	Nov. 23/74
County of Dufferin—Township of Mono.....	233/74	May 4/74
<i>amended</i> .....	450/74	June 22/74
<i>amended</i> .....	812/74	Nov. 9/74
County of Elgin—Township of Bayham.....	284/74	May 11/74
<i>amended</i> .....	472/74	July 6/74
County of Elgin—Town of Malahide.....	283/74	May 11/74
<i>amended</i> .....	472/74	July 6/74
<i>amended</i> .....	802/74	Nov. 9/74
County of Essex—Town of Colchester South.....	275/74	May 11/74
<i>amended</i> .....	472/74	July 6/74
County of Essex—Township of Gosfield North.....	277/74	May 11/74
<i>amended</i> .....	472/74	July 6/74



	Regulation No.		Date of Gazette
	R.R.O. 1970	O. Reg.	
<b>Planning Act—Continued</b>			
<b>Restricted Areas—Continued</b>			
County of Essex—Town of Mersea.....	276/74		May 11/74
<i>amended</i> .....	472/74		July 6/74
<i>amended</i> .....	586/74		Aug. 24/74
County of Frontenac—Township of Oso.....	681/74		Sept. 28/74
County of Grey—Town of Bentinck.....	293/74		May 11/74
<i>amended</i> .....	472/74		July 6/74
<i>amended</i> .....	546/74		Aug. 3/74
County of Grey—Township of Glenelg.....	294/74		May 11/74
<i>amended</i> .....	472/74		July 6/74
County of Grey—Township of Sarawak.....	292/74		May 11/74
<i>amended</i> .....	472/74		July 6/74
County of Haldimand			
<i>(now Regional Municipality of Haldimand-Norfolk)</i>			
Township of Canborough.....	279/73		June 2/73
<i>amended</i> .....	582/73		Sept. 29/73
<i>amended</i> .....	15/74		Jan. 26/74
<i>amended</i> .....	149/74		Mar. 30/74
<i>amended</i> .....	217/74		Apr. 27/74
<i>amended</i> .....	667/74		Sept. 21/74
<i>amended</i> .....	787/74		Nov. 2/74
<i>amended</i> .....	948/74		Dec. 28/74
County of Haldimand—Township of Dunn.....	280/74		June 2/73
<i>amended</i> .....	470/73		Aug. 25/73
<i>amended</i> .....	528/73		Sept. 8/73
<i>amended</i> .....	592/73		Oct. 6/73
<i>amended</i> .....	629/73		Oct. 27/73
<i>amended</i> .....	647/73		Nov. 3/73
<i>amended</i> .....	725/73		Dec. 8/73
<i>amended</i> .....	765/73		Dec. 22/73
<i>amended</i> .....	45/74		Feb. 16/74
<i>amended</i> .....	150/74		Mar. 30/74
<i>amended</i> .....	461/74		July 6/74
<i>amended</i> .....	550/74		Aug. 3/74
<i>amended</i> .....	593/74		Aug. 24/74
<i>amended</i> .....	767/74		Oct. 26/74
<i>amended</i> .....	861/74		Nov. 30/74
<i>amended</i> .....	899/74		Dec. 7/74
<i>amended</i> .....	914/74		Dec. 14/74
<i>amended</i> .....	981/74		Jan. 11/75
County of Haldimand—Township of Moulton.....	281/73		June 2/73
<i>amended</i> .....	218/74		Apr. 27/74
<i>amended</i> .....	590/74		Aug. 24/74
<i>amended</i> .....	668/74		Sept. 21/74
County of Haldimand—Township of Rainham.....	282/73		June 2/73
<i>amended</i> .....	693/73		Nov. 24/73
<i>amended</i> .....	726/73		Dec. 8/73
<i>amended</i> .....	73/74		Feb. 23/74
<i>amended</i> .....	141/74		Mar. 23/74
<i>amended</i> .....	583/74		Aug. 24/74
County of Haldimand—Township of Sherbrooke.....	283/73		June 2/73
<i>amended</i> .....	119/74		Mar. 16/74
<i>amended</i> .....	219/74		Apr. 27/74
<i>amended</i> .....	744/74		Oct. 19/74
<i>amended</i> .....	982/74		Jan. 11/75
County of Haldimand—Township of South Cayuga.....	284/73		June 2/73
<i>amended</i> .....	469/73		Aug. 25/73

	Regulation No.		Date of Gazette
	R.R.O. 1970	O. Reg.	
<b>Planning Act—Continued</b>			
<b>Restricted Areas—Continued</b>			
<b>County of Haldimand—Township of South Cayuga</b>			
<i>—Continued</i>			
<i>amended</i> .....	587/73		Oct. 6/73
<i>amended</i> .....	694/73		Nov. 24/73
<i>amended</i> .....	766/73		Dec. 22/73
<i>amended</i> .....	782/73		Dec. 29/73
<i>amended</i> .....	82/74		Mar. 2/74
<i>amended</i> .....	138/74		Mar. 23/74
<i>amended</i> .....	245/74		May 4/74
<i>amended</i> .....	591/74		Aug. 24/74
<i>amended</i> .....	900/74		Dec. 7/74
<i>amended</i> .....	915/74		Dec. 14/74
<b>County of Haldimand—Township of Walpole</b> .....	285/73		June 2/73
<i>amended</i> .....	504/73		Sept. 1/73
<i>amended</i> .....	584/73		Sept. 29/73
<i>amended</i> .....	615/73		Oct. 20/73
<i>amended</i> .....	727/73		Dec. 8/73
<i>amended</i> .....	783/73		Dec. 29/73
<i>amended</i> .....	96/74		Mar. 9/74
<i>amended</i> .....	145/74		Mar. 30/74
<i>amended</i> .....	234/74		May 4/74
<i>amended</i> .....	378/74		May 25/74
<i>amended</i> .....	479/74		July 13/74
<i>amended</i> .....	536/74		July 27/74
<i>amended</i> .....	669/74		Sept. 21/74
<i>amended</i> .....	745/74		Oct. 19/74
<i>amended</i> .....	827/74		Nov. 16/74
<i>amended</i> .....	843/74		Nov. 23/74
<b>County of Haliburton—Township of Cardiff</b> .....	663		.....
<b>County of Halton—Town of Oakville</b> .....	667/73		Nov. 17/73
<b>County of Hastings—Township of Sidney</b> .....	319/74		May 11/74
<i>amended</i> .....	472/74		July 6/74
<b>County of Hastings—Township of Thurlow</b> .....	318/74		May 11/74
<i>amended</i> .....	472/74		July 6/74
<b>County of Huron—Township of Colborne</b> .....	750/73		Dec. 15/73
<i>amended</i> .....	640/74		Sept. 14/74
<b>County of Huron—Township of East Wawanosh</b> .....	349/74		May 18/74
<i>amended</i> .....	994/74		Jan. 11/74
<b>County of Huron—Township of Goderich</b> .....	749/73		Dec. 15/73
<i>amended</i> .....	521/74		July 27/74
<b>County of Huron—Township of Hay</b> .....	288/74		May 11/74
<i>amended</i> .....	472/74		July 6/74
<b>County of Huron—Township of Morris</b> .....	291/74		May 11/74
<i>amended</i> .....	472/74		July 6/74
<b>County of Huron—Township of Stephen</b> .....	289/74		May 11/74
<i>amended</i> .....	472/74		July 6/74
<i>amended</i> .....	841/74		Nov. 23/74
<b>County of Huron—Township of Turnberry</b> .....	290/74		May 11/74
<i>amended</i> .....	472/74		July 6/74
<b>County of Huron—Township of Osborne</b> .....	287/74		May 11/74
<i>amended</i> .....	472/74		July 6/74
<b>County of Kent—Township of Camden</b> .....	278/74		May 11/74
<i>amended</i> .....	472/74		July 6/74
<i>amended</i> .....	663/74		Sept. 21/74
<b>County of Kent—Township of Chatham</b> .....	10/73		Jan. 27/73
<i>amended</i> .....	102/73		Mar. 17/73

	Regulation No.		Date of Gazette
	R.R.O. 1970	O. Reg.	

**Planning Act—Continued**

Restricted Areas—Continued

County of Kent—Township of Chatham—Continued

<i>amended</i> .....	258/73	May 12/73
<i>amended</i> .....	340/73	June 23/73
<i>amended</i> .....	428/73	July 28/73
<i>amended</i> .....	660/73	Nov. 10/73
<i>amended</i> .....	700/73	Dec. 1/73
<i>amended</i> .....	777/73	Dec. 22/73
<i>amended</i> .....	596/74	Aug. 31/74
<i>amended</i> .....	665/74	Sept. 21/74
<i>amended</i> .....	755/74	Oct. 19/74
<i>amended</i> .....	838/74	Nov. 23/74

County of Kent—Township of Harwich .....

<i>amended</i> .....	11/73	Jan. 27/73
<i>amended</i> .....	103/73	Mar. 17/73
<i>amended</i> .....	198/73	Apr. 21/73
<i>amended</i> .....	199/73	Apr. 21/73
<i>amended</i> .....	699/73	Dec. 1/73
<i>amended</i> .....	4/74	Jan. 19/74
<i>amended</i> .....	403/74	June 8/74
<i>amended</i> .....	500/74	July 20/74
<i>amended</i> .....	754/74	Oct. 19/74

County of Kent—Township of Raleigh .....

<i>amended</i> .....	12/73	Jan. 27/73
<i>amended</i> .....	104/73	Mar. 17/73
<i>amended</i> .....	322/73	June 16/73
<i>amended</i> .....	779/73	Dec. 29/73
<i>amended</i> .....	597/74	Aug. 31/74
<i>amended</i> .....	639/74	Sept. 14/74
<i>amended</i> .....	753/74	Oct. 19/74
<i>amended</i> .....	839/74	Nov. 23/74
<i>amended</i> .....	992/74	Jan. 11/75

County of Lambton—Township of Bosanquet .....

	280/74	May 11/74
--	--------	-----------

County of Lambton—Township of Enniskillen .....

	282/74	May 11/74
--	--------	-----------

*amended* .....

	472/74	July 6/74
--	--------	-----------

County of Lambton—Township of Plympton .....

	279/74	May 11/74
--	--------	-----------

*amended* .....

	472/74	July 6/74
--	--------	-----------

County of Lambton—Township of Warwick .....

	281/74	May 11/74
--	--------	-----------

*amended* .....

	472/74	July 6/74
--	--------	-----------

*amended* .....

	655/74	Sept. 14/74
--	--------	-------------

County of Lanark—Township of Bathurst .....

	306/74	May 11/74
--	--------	-----------

*amended* .....

	472/74	July 6/74
--	--------	-----------

County of Lanark—Township of Beckwith .....

	305/74	May 11/74
--	--------	-----------

*amended* .....

	472/74	July 6/74
--	--------	-----------

County of Lanark—Township of Drummond .....

	307/74	May 11/74
--	--------	-----------

*amended* .....

	472/74	July 6/74
--	--------	-----------

County of Lanark—Township of North Elmsley .....

	308/74	May 11/74
--	--------	-----------

*amended* .....

	472/74	July 6/74
--	--------	-----------

County of Lanark—Township of Ramsay .....

	304/74	May 11/74
--	--------	-----------

*amended* .....

	472/74	July 6/74
--	--------	-----------

County of Lanark—Township of South Sherbrooke .....

	680/74	Sept. 28/74
--	--------	-------------

*amended* .....

	946/74	Dec. 28/74
--	--------	------------

County of Leeds and Grenville—Township of Front of

Leeds and Lansdowne .....	309/74	May 11/74
---------------------------	--------	-----------

*amended* .....

	472/74	July 6/74
--	--------	-----------

County of Leeds and Grenville—Township of South

Elmsley .....	310/74	May 11/74
---------------	--------	-----------

*amended* .....

	472/74	July 6/74
--	--------	-----------

*amended* .....

	786/74	Nov. 2/74
--	--------	-----------

	Regulation No.		Date of Gazette
	R.R.O. 1970	O. Reg.	

**Planning Act—Continued**

## Restricted Areas—Continued

## County of Norfolk (now Regional Municipality of Haldimand-Norfolk)—Township of Charlotteville . . . . .

	286/73	June 2/73
<i>amended</i> . . . . .	435/73	Aug. 4/73
<i>amended</i> . . . . .	490/73	Aug. 25/73
<i>amended</i> . . . . .	552/73	Sept. 15/73
<i>amended</i> . . . . .	598/73	Oct. 13/73
<i>amended</i> . . . . .	648/73	Nov. 3/73
<i>amended</i> . . . . .	679/73	Nov. 17/73
<i>amended</i> . . . . .	825/73	Jan. 12/74
<i>amended</i> . . . . .	83/74	Mar. 2/74
<i>amended</i> . . . . .	152/74	Mar. 30/74
<i>amended</i> . . . . .	209/74	Apr. 20/74
<i>amended</i> . . . . .	379/74	May 25/74
<i>amended</i> . . . . .	390/74	June 1/74
<i>amended</i> . . . . .	480/74	July 13/74
<i>amended</i> . . . . .	526/74	July 20/74
<i>amended</i> . . . . .	594/74	Aug. 24/74
<i>amended</i> . . . . .	642/74	Sept. 14/74
<i>amended</i> . . . . .	797/74	Nov. 9/74
<i>amended</i> . . . . .	901/74	Dec. 7/74
County of Norfolk—Township of Houghton . . . . .	287/73	June 2/73
County of Norfolk—Township of Middleton . . . . .	288/73	June 2/73
<i>amended</i> . . . . .	577/73	Sept. 29/73
County of Norfolk—Township of Middleton . . . . .	347/74	May 18/74
County of Norfolk—Township of South Walsingham . . . . .	289/73	June 2/73
<i>amended</i> . . . . .	436/73	Aug. 4/73
<i>amended</i> . . . . .	649/73	Nov. 3/73
<i>amended</i> . . . . .	74/74	Feb. 23/74
<i>amended</i> . . . . .	198/74	Apr. 13/74
<i>amended</i> . . . . .	624/74	Sept. 7/74
<i>amended</i> . . . . .	903/74	Dec. 7/74
<i>amended</i> . . . . .	904/74	Dec. 7/74
County of Norfolk—Township of Townsend . . . . .	290/73	June 2/73
<i>amended</i> . . . . .	414/73	July 21/73
<i>amended</i> . . . . .	496/73	Sept. 1/73
<i>amended</i> . . . . .	585/73	Sept. 29/73
<i>amended</i> . . . . .	588/73	Oct. 6/73
<i>amended</i> . . . . .	594/73	Oct. 6/73
<i>amended</i> . . . . .	650/73	Nov. 3/73
<i>amended</i> . . . . .	656/73	Nov. 10/73
<i>amended</i> . . . . .	728/73	Dec. 8/73
<i>amended</i> . . . . .	767/73	Dec. 22/73
<i>amended</i> . . . . .	784/73	Dec. 29/73
<i>amended</i> . . . . .	62/74	Feb. 23/74
<i>amended</i> . . . . .	97/74	Mar. 9/74
<i>amended</i> . . . . .	144/74	Mar. 30/74
<i>amended</i> . . . . .	182/74	Apr. 13/74
<i>amended</i> . . . . .	194/74	Apr. 13/74
<i>amended</i> . . . . .	199/74	Apr. 13/74
<i>amended</i> . . . . .	389/74	June 1/74
<i>amended</i> . . . . .	391/74	June 1/74
<i>amended</i> . . . . .	405/74	June 8/74
<i>amended</i> . . . . .	437/74	June 22/74
<i>amended</i> . . . . .	549/74	Aug. 3/74
<i>amended</i> . . . . .	584/74	Aug. 24/74
<i>amended</i> . . . . .	670/74	Sept. 21/74

	Regulation No.		Date of Gazette
	R.R.O. 1970	O. Reg.	

**Planning Act—Continued**

Restricted Areas—Continued

County of Norfolk—Township of Townsend  
—Continued

amended . . . . .	746/74	Oct. 19/74
amended . . . . .	844/74	Nov. 23/74
amended . . . . .	908/74	Dec. 14/74

County of Norfolk—Township of Woodhouse . . . . .

amended . . . . .	291/73	June 2/73
amended . . . . .	471/73	Aug. 25/73
amended . . . . .	589/73	Oct. 6/73
amended . . . . .	651/73	Nov. 3/73
amended . . . . .	678/73	Nov. 17/73
amended . . . . .	785/73	Dec. 29/73
amended . . . . .	63/74	Feb. 23/74
amended . . . . .	161/74	Apr. 6/74
amended . . . . .	197/74	Apr. 13/74
amended . . . . .	351/74	May 18/74
amended . . . . .	391/74	June 1/74
amended . . . . .	501/74	July 20/74
amended . . . . .	592/74	Aug. 24/74
amended . . . . .	769/74	Oct. 26/74
amended . . . . .	833/74	Nov. 23/74

County of Northumberland—Township of Murray . . . . .

amended . . . . .	320/74	May 11/74
amended . . . . .	472/74	July 6/74

County of Ontario (now Regional Municipality of Durham)—Township of Mara . . . . .

amended . . . . .	205/73	Apr. 28/73
amended . . . . .	102/72	Mar. 18/72

County of Ontario—Township of Pickering . . . . .

amended . . . . .	179/72	May 6/72
amended . . . . .	294/72	July 1/72
amended . . . . .	404/72	Aug. 26/72
amended . . . . .	488/72	Oct. 21/72
amended . . . . .	2/73	Jan. 20/73
amended . . . . .	49/73	Feb. 24/73
amended . . . . .	100/73	Mar. 17/73
amended . . . . .	711/73	Dec. 1/73
amended . . . . .	786/73	Dec. 29/73
amended . . . . .	98/74	Mar. 9/74
amended . . . . .	463/74	July 6/74
amended . . . . .	577/74	Aug. 17/74
amended . . . . .	657/74	Sept. 21/74
amended . . . . .	692/74	Sept. 28/74
amended . . . . .	809/74	Nov. 9/74
amended . . . . .	928/74	Dec. 21/74

County of Ontario—Township of Scott . . . . .

amended . . . . .	105/72	Mar. 18/72
amended . . . . .	277/72	June 17/72
amended . . . . .	348/72	July 29/72
amended . . . . .	406/72	Aug. 26/72
amended . . . . .	492/72	Oct. 21/72
amended . . . . .	525/72	Nov. 11/72
amended . . . . .	99/73	Mar. 17/73
amended . . . . .	237/73	May 5/73
amended . . . . .	345/73	June 23/73
amended . . . . .	526/73	Sept. 8/73
amended . . . . .	652/73	Nov. 3/73
amended . . . . .	697/73	Nov. 24/73
amended . . . . .	14/74	Jan. 26/74
amended . . . . .	263/74	May 11/74
amended . . . . .	433/74	June 22/74

	Regulation No.		Date of Gazette
	R.R.O. 1970	O. Reg.	
<b>Planning Act—Continued</b>			
Restricted Areas—Continued			
County of Ontario—Township of Scott—Continued			
<i>amended</i> .....	603/74		Aug. 31/74
<i>amended</i> .....	738/74		Oct. 19/74
<i>amended</i> .....	739/74		Oct. 19/74
County of Ontario—Township of Uxbridge.....	103/72		Mar. 18/72
<i>amended</i> .....	275/72		June 17/72
<i>amended</i> .....	405/72		Aug. 26/72
<i>amended</i> .....	489/72		Oct. 21/72
<i>amended</i> .....	490/72		Oct. 21/72
<i>amended</i> .....	236/73		May 5/73
<i>amended</i> .....	607/73		Oct. 20/73
<i>amended</i> .....	132/74		Mar. 23/74
<i>amended</i> .....	464/74		July 6/74
<i>amended</i> .....	736/74		Oct. 19/74
County of Oxford—Township of Blandford.....	33/73		Feb. 10/73
<i>amended</i> .....	55/73		Feb. 24/73
<i>amended</i> .....	404/74		June 8/74
<i>amended</i> .....	625/74		Sept. 7/74
County of Oxford—Township of Dereham.....	348/74		May 18/74
<i>amended</i> .....	993/74		Jan. 11/75
County of Oxford—Township of East Zorra.....	44/73		Feb. 17/73
<i>amended</i> .....	200/73		Apr. 21/73
<i>amended</i> .....	778/73		Dec. 22/73
<i>amended</i> .....	5/74		Jan. 19/74
<i>amended</i> .....	195/74		Apr. 13/74
<i>amended</i> .....	840/74		Nov. 23/74
County of Perth—Township of Elma.....	285/74		May 11/74
<i>amended</i> .....	472/74		July 6/74
County of Perth—Township of Wallace.....	286/74		May 11/74
<i>amended</i> .....	472/74		July 6/74
<i>amended</i> .....	666/74		Sept. 21/74
County of Peterborough—Township of Cavan.....	303/74		May 11/74
<i>amended</i> .....	472/74		July 6/74
<i>amended</i> .....	511/74		July 20/74
County of Peterborough—Township of North Monaghan.....	66/73		Mar. 3/73
<i>amended</i> .....	396/73		July 14/73
<i>amended</i> .....	609/73		Oct. 20/73
<i>amended</i> .....	588/74		Aug. 24/74
<i>amended</i> .....	951/74		Dec. 28/74
<i>amended</i> .....	976/74		Jan. 4/75
County of Prescott and Russell—Township of West Hawkesbury.....	321/74		May 11/74
<i>amended</i> .....	472/74		July 6/74
County of Prince Edward—Township of Hallowell.....	326/74		May 11/74
<i>amended</i> .....	472/74		July 6/74
<i>amended</i> .....	824/74		Nov. 16/74
<i>amended</i> .....	854/74		Nov. 23/74
County of Prince Edward—Township of North Marys- burg.....	328/74		May 11/74
<i>amended</i> .....	472/74		July 6/74
County of Prince Edward—Township of Sophiasburg..	327/74		May 11/74
<i>amended</i> .....	472/74		July 6/74
County of Renfrew—Township of Admaston.....	316/74		May 11/74
<i>amended</i> .....	472/74		July 6/74
County of Renfrew—Township of Alice and Fraser....	314/74		May 11/74
<i>amended</i> .....	472/74		July 6/74

	Regulation No.		Date of Gazette
	R.R.O. 1970	O. Reg.	

**Planning Act—Continued**

*Restricted Areas—Continued*

County of Renfrew—Township of Horton	317/74	May 11/74
<i>amended</i>	472/74	July 6/74
County of Renfrew—Township of McNab	311/74	May 11/74
County of Renfrew—Township of Pembroke	315/74	May 11/74
<i>amended</i>	472/74	July 6/74
<i>amended</i>	527/74	July 27/74
County of Renfrew—Township of Rolph, Buchanan, Wylie and McKay	312/74	May 11/74
<i>amended</i>	472/74	July 6/74
County of Renfrew—Township of Stafford	313/74	May 11/74
<i>amended</i>	472/74	July 6/74
County of Simcoe—Township of Adjala	301/74	May 11/74
<i>amended</i>	472/74	July 6/74
County of Simcoe—Township of Essa	299/74	May 11/74
<i>amended</i>	472/74	July 6/74
County of Simcoe—Township of Tay	298/74	May 11/74
<i>amended</i>	472/74	July 6/74
County of Simcoe—Township of Tecumseth	300/74	May 11/74
<i>amended</i>	472/74	July 6/74
County of Simcoe—Township of Vespra	62/73	Mar. 3/73
<i>amended</i>	593/73	Oct. 6/73
<i>amended</i>	17/74	Jan. 26/74
<i>amended</i>	115/74	Mar. 16/74
<i>amended</i>	406/74	June 15/74
<i>amended</i>	595/74	Aug. 24/74
<i>amended</i>	623/74	Sept. 7/74
<i>amended</i>	932/74	Dec. 28/74
County of Victoria—Township of Ops	302/74	May 11/74
<i>amended</i>	472/74	July 6/74
<i>amended</i>	633/74	Sept. 14/74
District of Cochrane—		
Township of Glackmeyer	271/74	May 11/74
Town of Kapuskasing	669	
<i>amended</i>	503/71	Dec. 18/71
District of Kenora, Patricia Portion	68/71	Feb. 20/71
<i>amended</i>	380/71	Sept. 25/71
<i>amended</i>	33/74	Feb. 9/74
District of Kenora, Patricia Portion	69/71	Feb. 20/71
<i>amended</i>	422/71	Oct. 9/71
<i>amended</i>	412/73	July 21/73
<i>amended</i>	34/74	Feb. 9/74
District of Nipissing—Township of Strathy	666	
<i>amended</i>	740/73	Dec. 15/73
Districts of Nipissing and Timiskaming	668	
District of Rainy River—Township of Alberton	268/74	May 11/74
<i>amended</i>	472/74	July 6/74
District of Timiskaming	671	
<i>amended</i>	88/74	Mar. 2/74
District of Timiskaming—Township of Dymond	269/74	May 11/74
<i>amended</i>	472/74	July 6/74
<i>amended</i>	616/74	Aug. 31/74
<i>amended</i>	815/74	Nov. 16/74
Improvement District of Temagami	667	
<i>amended</i>	561/72	Dec. 16/72
<i>amended</i>	355/73	June 30/73
<i>amended</i>	875/74	Nov. 30/74
<i>amended</i>	939/74	Dec. 28/74

	Regulation No.		Date of Gazette
	R.R.O. 1970	O. Reg.	
<b>Planning Act—Continued</b>			
<b>Restricted Areas—Continued</b>			
Part of the Corporation of the City of Timmins.....	597/72		Jan. 13/73
<i>amended</i> .....	434/73		Aug. 4/73
<i>amended</i> .....	646/73		Nov. 3/73
<i>amended</i> .....	795/73		Dec. 29/73
<i>amended</i> .....	775/74		Oct. 26/74
<i>amended</i> .....	933/74		Dec. 28/74
Part of the District of Algoma.....	997/74		Jan. 11/75
Part of the District of Manitoulin.....	153/74		Mar. 30/74
Part of the District of Nipissing.....	540/74		Aug. 3/74
Part of the District of Rainy River.....	449/74		June 29/74
Part of the District of Sudbury.....	568/72		Dec. 30/72
<i>amended</i> .....	342/73		June 23/73
<i>amended</i> .....	416/73		July 21/73
<i>amended</i> .....	507/73		Sept. 1/73
<i>amended</i> .....	581/73		Sept. 29/73
<i>amended</i> .....	655/73		Nov. 10/73
<i>amended</i> .....	709/73		Dec. 1/73
<i>amended</i> .....	781/73		Dec. 29/73
<i>amended</i> .....	76/74		Feb. 23/74
<i>amended</i> .....	154/74		Mar. 30/74
<i>amended</i> .....	247/74		May 4/74
<i>amended</i> .....	434/74		June 22/74
<i>amended</i> .....	498/74		July 20/74
<i>amended</i> .....	587/74		Aug. 24/74
<i>amended</i> .....	615/74		Aug. 31/74
<i>amended</i> .....	776/74		Oct. 26/74
<i>amended</i> .....	834/74		Nov. 23/74
<i>amended</i> .....	902/74		Dec. 7/74
Part of the District of Sudbury—Township of Baldwin.....	270/74		May 11/74
<i>amended</i> .....	472/74		July 6/74
Regional Municipality of Durham, Town of Ajax.....	18/74		Jan. 26/74
<i>amended</i> .....	466/74		July 6/74
Regional Municipality of Durham, Town of Pickering..	19/74		Jan. 26/74
<i>amended</i> .....	38/74		Feb. 9/74
Regional Municipality of Durham, Town of Whitby...	467/74		July 6/74
<i>amended</i> .....	651/74		Sept. 14/74
Regional Municipality of Hamilton-Wentworth, Town- ship of Flamborough.....	297/74		May 11/74
<i>amended</i> .....	472/74		July 6/74
<i>amended</i> .....	860/74		Nov. 30/74
Municipality of Metropolitan Toronto, Borough of Scarborough.....	20/74		Jan. 26/74
Regional Municipality of Niagara, Township of West Lincoln.....	296/74		May 11/74
<i>amended</i> .....	472/74		July 6/74
Regional Municipality of Ottawa-Carleton.....	670		.....
Regional Municipality of Ottawa-Carleton, Township of Cumberland.....	323/74		May 11/74
<i>amended</i> .....	472/74		July 6/74
Regional Municipality of Ottawa-Carleton, Township of Gloucester ( <i>revoking</i> ).....	352/74		May 18/74
Regional Municipality of Ottawa-Carleton, Township of Marlborough.....	529/73		Sept. 8/73
<i>amended</i> .....	210/74		Apr. 20/74
<i>amended</i> .....	330/74		May 11/74



	Regulation No.		Date of Gazette
	R.R.O. 1970	O. Reg.	
<b>Planning Act—Continued</b>			
Restricted Areas—Continued			
Regional Municipality of Ottawa-Carleton, Township of Marlborough—Continued			
<i>amended</i> .....	331/74		May 11/74
<i>amended</i> .....	458/74		July 6/74
<i>amended</i> .....	484/74		July 13/74
<i>amended</i> .....	524/74		July 27/74
<i>amended</i> .....	704/74		Oct. 12/74
<i>amended</i> .....	852/74		Nov. 23/74
Regional Municipality of Ottawa-Carleton, Township of Rideau.....			
<i>amended</i> .....	322/74		May 11/74
<i>amended</i> .....	472/74		July 6/74
Regional Municipality of Ottawa-Carleton, Township of West Carleton.....			
<i>amended</i> .....	325/74		May 11/74
<i>amended</i> .....	472/74		July 6/74
<i>amended</i> .....	499/74		July 20/74
Regional Municipality of Peel, City of Mississauga.....			
<i>amended</i> .....	870/74		Nov. 30/74
Regional Municipality of York, Town of Markham.....			
<i>amended</i> .....	104/72		Mar. 18/72
<i>amended</i> .....	145/72		Apr. 15/72
<i>amended</i> .....	227/72		May 27/72
<i>amended</i> .....	276/72		June 17/72
<i>amended</i> .....	360/72		Aug. 5/72
<i>amended</i> .....	491/72		Oct. 21/72
<i>amended</i> .....	1/73		Jan. 20/73
<i>amended</i> .....	98/73		Mar. 17/73
<i>amended</i> .....	196/73		Apr. 21/73
<i>amended</i> .....	306/73		June 9/73
<i>amended</i> .....	344/73		June 23/73
<i>amended</i> .....	696/73		Nov. 24/73
<i>amended</i> .....	13/74		Jan. 26/74
<i>amended</i> .....	81/74		Mar. 2/74
<i>amended</i> .....	262/74		May 11/74
<i>amended</i> .....	465/74		July 6/74
<i>amended</i> .....	602/74		Aug. 31/74
<i>amended</i> .....	652/74		Sept. 14/74
<i>amended</i> .....	737/74		Oct. 19/74
Regional Municipality of York, Town of Whitchurch-Stouffville.....			
<i>amended</i> .....	101/72		Mar. 18/72
<i>amended</i> .....	347/72		July 27/72
<i>amended</i> .....	403/72		Aug. 26/72
<i>amended</i> .....	487/72		Oct. 21/72
<i>amended</i> .....	545/72		Dec. 2/72
<i>amended</i> .....	50/73		Feb. 24/73
<i>amended</i> .....	105/73		Mar. 17/73
<i>amended</i> .....	201/73		Apr. 21/73
<i>amended</i> .....	353/73		June 30/73
<i>amended</i> .....	425/73		July 28/73
<i>amended</i> .....	550/73		Sept. 15/73
<i>amended</i> .....	606/73		Oct. 20/73
<i>amended</i> .....	710/73		Dec. 1/73
<i>amended</i> .....	12/74		Jan. 26/74
<i>amended</i> .....	87/74		Mar. 2/74
<i>amended</i> .....	151/74		Mar. 30/74
<i>amended</i> .....	261/74		May 11/74
<i>amended</i> .....	407/74		June 15/74
<i>amended</i> .....	462/74		July 6/74
<i>amended</i> .....	482/74		July 13/74
<i>amended</i> .....	691/74		Sept. 28/74

	Regulation No.		Date of Gazette
	R.R.O. 1970	O. Reg.	
<b>Planning Act—Continued</b>			
Rules of Procedure.....	672	.....	.....
Consent Applications.....	493/71	.....	Dec. 11/71
<i>amended</i> .....	644/74	.....	Sept. 14/74
Minor Variance Applications.....	494/71	.....	Dec. 11/71
<i>amended</i> .....	19/73	.....	Feb. 3/73
<i>amended</i> .....	645/74	.....	Sept. 14/74
Subdivision Control.....	673	.....	.....
Subdivision Control.....	216/72	.....	May 20/72
Subdivision Control.....	402/72	.....	Aug. 26/72
<b>Zoning Order</b>			
County of Essex, Township of Tilbury North.....	674	.....	.....
<i>amended</i> .....	401/71	.....	Oct. 2/71
<i>amended</i> .....	508/71	.....	Dec. 18/71
<i>amended</i> .....	301/72	.....	July 1/72
<i>amended</i> .....	315/72	.....	July 8/72
<i>amended</i> .....	583/73	.....	Sept. 29/73
<i>amended</i> .....	752/74	.....	Oct. 19/74
County of Simcoe, Township of Nottawasaga.....	675	.....	.....
<i>amended</i> .....	163/71	.....	May 8/71
<i>amended</i> .....	237/71	.....	June 19/71
<i>amended</i> .....	333/71	.....	Aug. 14/71
<i>amended</i> .....	438/71	.....	Oct. 30/71
<i>amended</i> .....	133/72	.....	Apr. 1/72
<i>amended</i> .....	202/72	.....	May 13/72
<i>amended</i> .....	417/72	.....	Sept. 2/72
<i>amended</i> .....	507/72	.....	Nov. 4/72
<i>amended</i> .....	6/73	.....	Jan. 27/73
<i>amended</i> .....	204/73	.....	Apr. 28/73
<i>amended</i> .....	601/73	.....	Oct. 13/73
<i>amended</i> .....	11/74	.....	Jan. 26/74
<i>amended</i> .....	202/74	.....	Apr. 20/74
<i>amended</i> .....	478/74	.....	July 13/74
<i>amended</i> .....	548/74	.....	Aug. 3/74
<i>amended</i> .....	770/74	.....	Oct. 26/74
District of Algoma.....	487/71	.....	Dec. 4/71
District of Kenora.....	482/71	.....	Dec. 4/71
District of Nipissing.....	486/71	.....	Dec. 4/71
District of Parry Sound.....	484/71	.....	Dec. 4/71
District of Rainy River.....	483/71	.....	Dec. 4/71
District of Sudbury.....	485/71	.....	Dec. 4/71
<b>Plant Diseases Act</b>			
General.....	677	.....	.....
<b>Police Act</b>			
Arbitration.....	678	.....	.....
Equipment.....	679	.....	.....
General.....	680	.....	.....
<i>amended</i> .....	10/71	.....	Jan. 23/71
<i>amended</i> .....	296/73	.....	June 2/73
<i>amended</i> .....	970/74	.....	Jan. 4/75
Municipal Police Forces.....	780/73	.....	Dec. 29/73
Responsibility of Policing.....	681	.....	.....

	Regulation No.		Date of Gazette
	R.R.O. 1970	O. Reg.	
<b>Power Corporation Act</b>			
<i>(title of Act changed March 4th, 1974, See S.O. 1973, c. 57, s. 1 and s. 19, formerly The Power Commission Act)</i>			
Conversion to Sixty Cycles.....	682	.....	.....
Electrical Safety Code.....	168/73	.....	Apr. 14/73
<i>amended</i> .....	898/74	.....	Dec. 7/74
Fees.....	564/73	.....	Sept. 22/73
Pension and Insurance Plan.....	685	.....	.....
<i>amended</i> .....	22/71	.....	Jan. 30/71
<i>amended</i> .....	135/71	.....	Apr. 17/71
<i>amended</i> .....	70/72	.....	Feb. 26/72
<i>amended</i> .....	165/73	.....	Apr. 14/73
<i>amended</i> .....	123/74	.....	Mar. 16/74
Water Heaters.....	686	.....	.....
<b>Prearranged Funeral Services Act</b>			
Trust Accounts.....	687	.....	.....
<b>Pregnant Mare Urine Farms Act</b>			
General.....	688	.....	.....
<i>amended</i> .....	211/71	.....	May 29/71
<b>Private Hospitals Act</b>			
General.....	689	.....	.....
<i>amended</i> .....	417/71	.....	Oct. 9/71
<b>Private Investigators and Security Guards Act</b>			
General.....	690	.....	.....
<i>amended</i> .....	76/73	.....	Mar. 10/73
<b>Private Vocational Schools Act, 1974</b>			
General.....	881/74	.....	Nov. 30/74
<b>Professional Engineers Act</b>			
Consulting Engineers.....	60/73	.....	Mar. 3/73
Designation of Specialists.....	59/73	.....	Mar. 3/73
General.....	691	.....	.....
Practice and Procedure for Hearings.....	111/71	.....	Mar. 20/71
<b>Property Tax Stabilization Act, 1973</b>			
General.....	9/74	.....	Jan. 19/74
<i>amended</i> .....	339/74	.....	May 18/74
<i>amended</i> .....	977/74	.....	Jan. 4/75
<b>Property Tax Stabilization Act, 1973</b>			
General.....	978/74	.....	Jan. 4/75
<b>Provincial Courts Act</b>			
General.....	692	.....	.....
Remuneration of Part-Time Provincial Judges.....	353/74	.....	May 25/74
Salaries and Benefits of Provincial Judges.....	26/74	.....	Feb. 2/74
<b>Provincial Land Tax Act</b>			
Authorized Officers.....	40/74	.....	Feb. 9/74
General.....	694	.....	.....
<i>amended</i> .....	269/72	.....	June 17/72

	Regulation No.		Date of Gazette
	R.R.O. 1970	O. Reg.	
<b>Provincial Parks Act</b>			
Designation of Parks.....	695	.....	.....
<i>amended</i> .....	.....	114/71	Mar. 20/71
<i>amended</i> .....	.....	72/72	Feb. 26/72
<i>amended</i> .....	.....	245/72	June 10/72
<i>amended</i> .....	.....	345/72	July 29/72
<i>amended</i> .....	.....	473/72	Sept. 30/72
<i>amended</i> .....	.....	46/73	Feb. 24/73
<i>amended</i> .....	.....	110/73	Mar. 24/73
<i>amended</i> .....	.....	111/73	Mar. 24/73
<i>amended</i> .....	.....	46/74	Feb. 16/74
<i>amended</i> .....	.....	451/74	June 29/74
<i>amended</i> .....	.....	607/74	Aug. 31/74
General.....	696	.....	.....
<i>amended</i> .....	.....	172/72	Apr. 29/72
<i>amended</i> .....	.....	313/72	July 8/72
<i>amended</i> .....	.....	395/73	July 14/73
<i>amended</i> .....	.....	671/74	Sept. 28/74
<i>amended</i> .....	.....	858/74	Nov. 23/74
Guides in Quetico Provincial Park.....	697	.....	.....
<b>Psychologists Registration Act</b>			
General.....	698	.....	.....
<i>amended</i> .....	.....	334/74	May 18/74
<b>Public Commercial Vehicles Act</b>			
Carrying Goods in Bond.....	699	.....	.....
<i>amended</i> .....	.....	197/72	May 13/72
General.....	700	.....	.....
<i>amended</i> .....	.....	18/71	Jan. 23/71
<i>amended</i> .....	.....	62/71	Feb. 13/71
<i>amended</i> .....	.....	200/72	May 13/72
<i>amended</i> .....	.....	364/72	Aug. 12/72
<i>amended</i> .....	.....	144/73	Apr. 7/73
<i>amended</i> .....	.....	416/74	June 15/74
<b>Public Health Act</b>			
Camps in Unorganized Territory.....	701	.....	.....
Capital Grants for Community Health Facilities.....	702	.....	.....
Communicable Diseases.....	703	.....	.....
<i>amended</i> .....	.....	413/71	Oct. 9/71
Community Health Services.....	704	.....	.....
Designation of Human Ailments.....	705	.....	.....
Food Premises.....	706	.....	.....
<i>amended</i> .....	.....	428/72	Sept. 9/72
<i>amended</i> .....	.....	356/73	June 30/73
Grants to Boards of Health.....	709	.....	.....
Health Units			
Areas that may be included in Health Units.....	710	.....	.....
<i>amended</i> .....	.....	75/71	Feb. 27/71
<i>amended</i> .....	.....	144/71	Apr. 17/71
<i>amended</i> .....	.....	399/71	Oct. 2/71
<i>amended</i> .....	.....	131/72	Apr. 1/72
<i>amended</i> .....	.....	35/74	Feb. 9/74
<i>amended</i> .....	.....	53/74	Feb. 16/74
<i>amended</i> .....	.....	563/74	Aug. 10/74
<i>amended</i> .....	.....	641/74	Sept. 14/74

	Regulation No.		Date of Gazette
	R.R.O. 1970	O. Reg.	

**Public Health Act—Continued**

**Health Units—Continued**

**General**

General	711		
<i>amended</i>	42/71	Feb. 6/71	
<i>amended</i>	51/71	Feb. 13/71	
<i>amended</i>	120/71	Apr. 10/71	
<i>amended</i>	128/71	Apr. 10/71	
<i>amended</i>	145/71	Apr. 17/71	
<i>amended</i>	198/71	May 29/71	
<i>amended</i>	199/71	May 29/71	
<i>amended</i>	400/71	Oct. 2/71	
<i>amended</i>	456/71	Nov. 6/71	
<i>amended</i>	127/72	Apr. 1/72	
<i>amended</i>	272/73	May 26/73	
<i>amended</i>	1/74	Jan. 19/74	
<i>amended</i>	2/74	Jan. 19/74	
<i>amended</i>	36/74	Feb. 9/74	
<i>amended</i>	50/74	Feb. 16/74	
<i>amended</i>	562/74	Aug. 10/74	
Indigent Patients	712		
<i>amended</i>	328/73	June 16/73	
Laboratories	483/72	Oct. 14/72	
<i>amended</i>	343/73	June 23/73	
<i>amended</i>	420/73	July 14/73	
<i>amended</i>	463/73	Aug. 18/73	
<i>amended</i>	766/74	Oct. 26/74	
<i>amended</i>	888/74	Nov. 30/74	
Pasteurization Areas	713		
Pasteurization Plants	714		
<i>amended</i>	130/74	Mar. 16/74	
<i>amended</i>	561/74	Aug. 10/74	
Plumbing in Unorganized Territory	715		
Public Swimming Pools	129/74	Mar. 16/74	
Qualifications of Medical Officers of Health, Public Health Inspectors and Public Health Nurses	126/72	Apr. 1/72	
Sanitary Code for Unorganized Territory	718		
<i>amended</i>	228/74	May 4/74	
Slaughter-Houses and Meat Processing Plants	719		
Specimen Collection Centres	250/74	May 11/74	
Summer Camps	720		
X-Ray Safety	721		

**Public Hospitals Act**

Capital Financial Assistance for Hospital Construction and Renovation	722		
Capital Grants for Ambulance Facilities	723		
Capital Grants for Local Rehabilitation and Crippled Children's Centres	407/71	Oct. 2/71	
Capital Grants for Regional Rehabilitation Hospitals	724		
Capital Grants for Teaching Hospitals	725		
Classification of Hospitals	726		
<i>amended</i>	61/71	Feb. 13/71	
<i>amended</i>	118/71	Apr. 3/71	
<i>amended</i>	244/71	June 19/71	
<i>amended</i>	375/71	Sept. 18/71	
<i>amended</i>	436/71	Oct. 30/71	
<i>amended</i>	146/72	Apr. 15/72	

	Regulation No.		Date of Gazette
	R.R.O. 1970	O. Reg.	
<b>Public Hospitals Act—Continued</b>			
Classification of Hospitals—Continued			
<i>amended</i> .....	176/72		Apr. 29/72
<i>amended</i> .....	211/72		May 20/72
<i>amended</i> .....	513/72		Nov. 4/72
<i>amended</i> .....	219/73		Apr. 28/73
<i>amended</i> .....	763/73		Dec. 22/73
<i>amended</i> .....	808/73		Jan. 12/74
<i>amended</i> .....	41/74		Feb. 9/74
<i>amended</i> .....	168/74		Apr. 6/74
<i>amended</i> .....	191/74		Apr. 13/74
Grants			
Capital.....	727		
<i>amended</i> .....		445/74	June 29/74
Hospital Management.....	729		
<i>amended</i> .....		119/71	Apr. 3/71
<i>amended</i> .....		229/71	June 12/71
<i>amended</i> .....		353/71	Sept. 4/71
<i>amended</i> .....		170/72	Apr. 22/72
<i>amended</i> .....		193/72	May 13/72
<i>amended</i> .....		247/72	June 10/72
<i>amended</i> .....		100/74	Mar. 9/74
Special Grant.....		807/73	Jan. 12/74
<i>amended</i> .....		441/74	June 29/74
Special Grant.....		44/74	Feb. 9/74
Special Grant.....		169/74	Apr. 6/74
Special Grant.....		189/74	Apr. 13/74
Special Grant.....		442/74	June 29/74
Special Grants.....		896/74	Dec. 7/74
<b>Public Lands Act</b>			
Restricted Areas			
District of Algoma.....		293/71	July 31/71
District of Algoma.....		147/72	Apr. 15/72
District of Cochrane.....	732		
District of Cochrane.....		447/74	June 29/74
District of Cochrane-Devitt, Eilber, McCowan, Baker, McCrea and Idington.....	733		
District of Cochrane, Townships of Fournier, Lamarche, Clute and Hanna.....	734		
District of Kenora.....	735		
Districts of Kenora and Thunder Bay.....		360/73	June 30/73
District of Kenora—Patricia Portion.....		437/71	Oct. 30/71
District of Nipissing.....		785/74	Oct. 26/74
District of Parry Sound.....		964/74	Jan. 4/75
District of Sudbury.....	737		
District of Sudbury			
Townships of Cochrane, Chapleau, Gallagher, Panet, Tp. 28 and Tp. 29.....	738		
Townships of Wakami and Tp. 22.....	739		
District of Thunder Bay.....	740		
District of Thunder Bay.....	741		
District of Thunder Bay.....		86/73	Mar. 10/73
District of Thunder Bay—			
Townships of Blackwell, Conacher, Forbes, Goldie, Hagey, Haines, Laurie and the Dawson Road Lots.....	742		
District of Timiskaming.....	743		

	Regulation No.		Date of Gazette
	R.R.O. 1970	O. Reg.	
<b>Public Lands Act—Continued</b>			
Restricted Areas—Continued			
District of Timiskaming . . . . .		45/73	Feb. 24/73
Districts of Cochrane and Timiskaming . . . . .	744		
Districts of Kenora and Thunder Bay . . . . .		294/71	July 31/71
Districts of Timiskaming and Nipissing . . . . .	745		
Part of District of Cochrane . . . . .	746		
Sale and Lease of Public Lands . . . . .		246/71	June 19/71
<i>amended</i> . . . . .		349/71	Aug. 28/71
<i>amended</i> . . . . .		412/72	Sept. 2/72
<i>amended</i> . . . . .		341/73	June 23/73
<i>amended</i> . . . . .		368/73	July 7/73
<b>Public Libraries Act</b>			
Grants for Public Libraries . . . . .		339/72	July 22/72
<i>amended</i> . . . . .		446/73	Aug. 18/73
<i>amended</i> . . . . .		544/74	Aug. 3/74
<b>Public Service Act</b>			
General . . . . .	749		
<i>amended</i> . . . . .		27/71	Jan. 30/71
<i>amended</i> . . . . .		38/71	Feb. 6/71
<i>amended</i> . . . . .		150/71	May 1/71
<i>amended</i> . . . . .		162/71	May 8/71
<i>amended</i> . . . . .		365/71	Sept. 18/71
<i>amended</i> . . . . .		420/71	Oct. 9/71
<i>amended</i> . . . . .		421/71	Oct. 9/71
<i>amended</i> . . . . .		439/71	Oct. 30/71
<i>amended</i> . . . . .		504/71	Dec. 18/71
<i>amended</i> . . . . .		32/72	Feb. 19/72
<i>amended</i> . . . . .		33/72	Feb. 19/72
<i>amended</i> . . . . .		74/72	Mar. 4/72
<i>amended</i> . . . . .		144/72	Apr. 15/72
<i>amended</i> . . . . .		223/72	May 27/72
<i>amended</i> . . . . .		409/72	Aug. 26/72
<i>amended</i> . . . . .		500/72	Oct. 28/72
<i>amended</i> . . . . .		542/72	Dec. 2/72
<i>amended</i> . . . . .		70/73	Mar. 10/73
<i>amended</i> . . . . .		123/73	Mar. 24/73
<i>amended</i> . . . . .		363/73	June 30/73
<i>amended</i> . . . . .		422/73	July 21/73
<i>amended</i> . . . . .		605/73	Oct. 20/73
<i>amended</i> . . . . .		666/73	Nov. 10/73
<i>amended</i> . . . . .		133/74	Mar. 23/74
<i>amended</i> . . . . .		156/74	Mar. 30/74
<i>amended</i> . . . . .		394/74	June 8/74
Joint Council . . . . .		534/71	Jan. 8/72
Overtime, Ontario Provincial Police . . . . .	756		
Stand-By, Ontario Provincial Police Force . . . . .	757		
Vacations, Ontario Provincial Police . . . . .	759		
<b>Public Service Superannuation Act</b>			
General . . . . .	760		
<i>amended</i> . . . . .		801/74	Nov. 9/74
<b>Public Transportation and Highway Improvement Act</b>			
Designations			
Antrim to Quebec Boundary (Hwy. 417) . . . . .	389		
<i>amended</i> . . . . .		48/72	Feb. 19/72

	Regulation No.		Date of Gazette
	R. R. O. 1970	O. Reg.	
<b>Public Transportation and Highway Improvement Act—Continued</b>			
Designations—Continued			
Antrim to Quebec Boundary (Hwy. 417)—Continued			
<i>amended</i> .....	114/72		Mar. 25/72
<i>amended</i> .....	129/72		Apr. 1/72
<i>amended</i> .....	262/72		June 17/72
<i>amended</i> .....	548/72		Dec. 2/72
<i>amended</i> .....	17/73		Feb. 3/73
<i>amended</i> .....	730/74		Oct. 12/74
Don Valley Parkway Extension (Hwy. 404) .....	390		
<i>amended</i> .....	502/73		Sept. 1/73
Homer to Queenston (Hwy. 405) .....	391		
London to Sarnia (Hwy. 402) .....	392		
<i>amended</i> .....	945/74		Dec. 28/74
Miscellaneous			
Northern Ontario .....	393		
<i>amended</i> .....	87/71		Mar. 6/71
<i>amended</i> .....	148/71		Apr. 24/71
<i>amended</i> .....	7/74		Jan. 19/74
Southern Ontario .....	394		
<i>amended</i> .....	11/71		Jan. 23/71
<i>amended</i> .....	41/71		Feb. 6/71
<i>amended</i> .....	70/71		Feb. 20/71
<i>amended</i> .....	81/71		Feb. 27/71
<i>amended</i> .....	157/71		May 1/71
<i>amended</i> .....	165/71		May 8/71
<i>amended</i> .....	194/71		May 29/71
<i>amended</i> .....	238/71		June 19/71
<i>amended</i> .....	275/71		July 10/71
<i>amended</i> .....	406/71		Oct. 2/71
<i>amended</i> .....	477/71		Nov. 27/71
<i>amended</i> .....	46/72		Feb. 19/72
<i>amended</i> .....	128/72		Apr. 1/72
<i>amended</i> .....	174/72		Apr. 29/72
<i>amended</i> .....	263/72		June 17/72
<i>amended</i> .....	293/72		July 1/72
<i>amended</i> .....	341/72		July 22/72
<i>amended</i> .....	477/72		Oct. 7/72
<i>amended</i> .....	549/72		Dec. 2/72
<i>amended</i> .....	571/72		Dec. 30/72
<i>amended</i> .....	64/73		Mar. 3/73
<i>amended</i> .....	329/73		June 16/73
<i>amended</i> .....	537/73		Sept. 15/73
<i>amended</i> .....	630/73		Oct. 27/73
<i>amended</i> .....	633/73		Oct. 27/73
<i>amended</i> .....	692/73		Nov. 24/73
<i>amended</i> .....	6/74		Jan. 19/74
<i>amended</i> .....	106/74		Mar. 9/74
<i>amended</i> .....	264/74		May 11/74
<i>amended</i> .....	380/74		May 25/74
<i>amended</i> .....	381/74		May 25/74
<i>amended</i> .....	525/74		July 27/74
<i>amended</i> .....	723/74		Oct. 12/74
<i>amended</i> .....	724/74		Oct. 12/74
<i>amended</i> .....	857/74		Nov. 23/74
Queen Elizabeth Way .....	395		
<i>amended</i> .....	315/71		Aug. 7/71
<i>amended</i> .....	405/71		Oct. 2/71



	Regulation No.		Date of Gazette
	R.R.O. 1970	O. Reg.	

**Public Transportation and Highway Improvement Act—Continued**

*Designations—Continued*

*Queen Elizabeth Way—Continued*

<i>amended</i> .....	18/72	Feb. 5/72
<i>amended</i> .....	377/72	Aug. 12/72
<i>amended</i> .....	538/73	Sept. 15/73
<i>amended</i> .....	632/73	Oct. 27/73
<i>amended</i> .....	729/74	Oct. 12/74

*Southwest Freeway*

Ottawa (Hwy. 416).....	396	.....
<i>amended</i> .....	137/72	Apr. 8/72

St. Catharines to Welland (Hwy. 406).....	397	.....
---	-----	-------

Toronto to North Bay (Hwy. 400).....	398	.....
<i>amended</i> .....	164/71	May 8/71
<i>amended</i> .....	403/71	Oct. 2/71
<i>amended</i> .....	47/72	Feb. 19/72
<i>amended</i> .....	375/72	Aug. 12/72
<i>amended</i> .....	511/72	Nov. 4/72
<i>amended</i> .....	532/72	Nov. 18/72

Toronto to Quebec Boundary (Hwy. 401).....	399	.....
<i>amended</i> .....	195/71	May 29/71
<i>amended</i> .....	356/71	Sept. 4/71
<i>amended</i> .....	546/72	Dec. 2/72
<i>amended</i> .....	572/72	Dec. 30/72
<i>amended</i> .....	385/73	July 7/73
<i>amended</i> .....	628/73	Oct. 27/73
<i>amended</i> .....	265/74	May 11/74
<i>amended</i> .....	728/74	Oct. 12/74
<i>amended</i> .....	856/74	Nov. 23/74
<i>amended</i> .....	877/74	Nov. 30/74

Toronto to Windsor (Hwy. 401).....	400	.....
<i>amended</i> .....	77/73	Mar. 10/73
<i>amended</i> .....	170/73	Apr. 14/73
<i>amended</i> .....	359/73	June 30/73
<i>amended</i> .....	539/73	Sept. 15/73
<i>amended</i> .....	631/73	Oct. 27/73
<i>amended</i> .....	726/74	Oct. 12/74
<i>amended</i> .....	727/74	Oct. 12/74

Toronto to Woodstock (Hwy. 403).....	401	.....
<i>amended</i> .....	357/71	Sept. 4/71
<i>amended</i> .....	547/72	Dec. 2/72
<i>amended</i> .....	540/73	Sept. 15/73
<i>amended</i> .....	725/74	Oct. 12/74
<i>amended</i> .....	855/74	Nov. 23/74

*Trans-Canada Highway*

Orillia to Manitoba Boundary.....	402	.....
<i>amended</i> .....	239/71	June 19/71
<i>amended</i> .....	478/71	Nov. 27/71
<i>amended</i> .....	82/72	Mar. 4/72
<i>amended</i> .....	378/72	Aug. 12/72
<i>amended</i> .....	63/73	Mar. 3/73
<i>amended</i> .....	65/73	Mar. 3/73
<i>amended</i> .....	718/73	Dec. 8/73

Orillia to Quebec Boundary.....	403	.....
<i>amended</i> .....	53/71	Feb. 13/71
<i>amended</i> .....	80/71	Feb. 27/71
<i>amended</i> .....	404/71	Oct. 2/71
<i>amended</i> .....	49/72	Feb. 19/72

	Regulation No.		Date of Gazette
	R.R.O. 1970	O. Reg.	

**Public Transportation and Highway Improvement Act—Continued**

## Designations—Continued

## Trans-Canada Highway—Continued

## Orillia to Quebec Boundary—Continued

<i>amended</i> .....	113/72	Mar. 25/72
<i>amended</i> .....	138/72	Apr. 8/72
<i>amended</i> .....	376/72	Aug. 12/72
<i>amended</i> .....	453/72	Sept. 23/72
Woodbridge to Orono (Hwy. 407) .....	404	
<i>amended</i> .....	384/73	July 7/73
Intersections in Unorganized Territory .....	405	
Permits .....	406	
Use of Rest, Service or Other Areas .....	407	

**Public Trustee Act**

General .....	761	
<i>amended</i> .....	438/74	June 22/74

**Public Vehicles Act**

General .....	762	
<i>amended</i> .....	363/72	Aug. 12/72

**Public Works Creditors Payment Act**

Notice of Claim .....	763	
Time for Notice of Claim .....	764	

**Pyramidic Sales Act, 1972**

General .....	300/72	July 1/72
---------------	--------	-----------

**R****Race Tracks Tax Act**

Rate of Tax .....	765	
<i>amended</i> .....	215/72	May 20/72

**Radiological Technicians Act**

General .....	766	
<i>amended</i> .....	180/71	May 15/71
<i>amended</i> .....	44/72	Feb. 19/72
<i>amended</i> .....	774/73	Dec. 22/73

**Railway Fire Charge Act**

Charges for Fire Protection .....	767	
-----------------------------------	-----	--

**Real Estate and Business Brokers Act**

General .....	769	
<i>amended</i> .....	169/71	May 8/71
<i>amended</i> .....	441/71	Nov. 6/71
<i>amended</i> .....	267/72	June 17/72
<i>amended</i> .....	965/74	Jan. 4/75

**Reciprocal Enforcement of Judgments Act**

Application of Act .....	770	
<i>amended</i> .....	424/73	July 28/73

	Regulation No.		Date of Gazette
	R.R.O. 1970	O. Reg.	
<b>Reciprocal Enforcement of Maintenance Orders Act</b>			
Reciprocating States .....	771	.....	.....
<i>amended</i> .....	504/72	.....	Oct. 28/72
<i>amended</i> .....	315/73	.....	June 9/73
<i>amended</i> .....	705/74	.....	Oct. 12/74
<b>Regional Municipal Grants Act</b>			
Additional Payment to the Township of Georgian Bay....	558/73	.....	Sept. 15/74
Payments to Area Municipalities			
District Municipality of Muskoka and the Area Municipalities within the District of Muskoka.....	871/74	.....	Nov. 30/74
Regional Municipality of Niagara and the Town of Richmond Hill .....	418/72	.....	Sept. 2/72
Regional Municipality of Niagara.....	647/74	.....	Sept. 14/74
Regional Municipality of Ottawa-Carleton.....	517/72	.....	Nov. 11/72
Regional Municipality of Ottawa-Carleton.....	556/73	.....	Sept. 15/73
Regional Municipality of Waterloo.....	648/74	.....	Sept. 14/74
Regional Municipality of York .....	646/74	.....	Sept. 14/74
Special Assistance Payment to The Regional Municipality of Waterloo.....	671/73	.....	Nov. 17/73
Special Payments to Certain Area Municipalities within The Regional Municipality of Ottawa-Carleton.....	934/74	.....	Dec. 28/74
Special Payments to The Regional Municipality of Durham, The Area Municipalities within The Region of Durham and Municipalities and Counties affected by Restructure in the Area.....	684/74	.....	Sept. 28/74
Special Payments to The Regional Municipality of Haldimand-Norfolk and the Area Municipalities within The Regional Municipality of Haldimand-Norfolk.....	807/74	.....	Nov. 9/74
Special Payments to The Regional Municipality of Halton and the Area Municipalities within The Regional Municipality of Halton.....	822/74	.....	Nov. 16/74
Special Payments to The Regional Municipality of Hamilton-Wentworth and the Area Municipalities within The Regional Municipality of Hamilton-Wentworth.....	823/74	.....	Nov. 16/74
Special Payment to The Regional Municipality of Niagara.....	673/73	.....	Nov. 17/73
Special Payments to The Regional Municipality of Peel and the Area Municipalities within the Region.....	935/74	.....	Dec. 28/74
Special Payments to the Area Municipalities within The Regional Municipality of Sudbury.....	821/74	.....	Nov. 16/74
Special Payment—Town of Wasaga Beach.....	808/74	.....	Nov. 9/74
<b>Regional Municipality of Durham Act, 1973</b>			
Orders of the Minister			
election of area councils, regional council and school boards.....	489/73	.....	Aug. 25/73
<i>amended</i> .....	525/73	.....	Sept. 8/73
<i>amended</i> .....	568/73	.....	Sept. 22/73
<i>amended</i> .....	641/73	.....	Oct. 27/73
confirming name of Regional Corporation.....	623/73	.....	Oct. 27/73
appointing committee of arbitrators pursuant to s. 28 (2) of the Act.....	794/73	.....	Dec. 29/73
public library board—Ajax.....	91/74	.....	Mar. 2/74
public library board—Township of Uxbridge.....	147/74	.....	Mar. 30/74
public library board—Newcastle.....	227/74	.....	May 4/74
public library board—Township of Brock.....	440/74	.....	June 29/74
rates of taxation—1974.....	731/74	.....	Oct. 12/74

	Regulation No.		Date of Gazette
	R.R.O. 1970	O. Reg.	
<b>Regional Municipality of Haldimand-Norfolk Act, 1973</b>			
Orders of the Minister			
election of area councils and regional councils and determine name of regional municipality . . . . .	653/73		Nov. 3/73
<i>amended</i> . . . . .	672/73		Nov. 17/73
<i>amended</i> . . . . .	717/73		Dec. 1/73
determination of name of area municipality of Township of Delhi . . . . .	716/73		Dec. 1/73
determination of name of Regional Corporation . . . . .	806/73		Jan. 5/74
public library board—Simcoe . . . . .	139/74		Mar. 23/74
public library board—Haldimand . . . . .	140/74		Mar. 23/74
establishment of The Dunnville Public Library . . . . .	196/74		Apr. 13/74
public library board—Township of Delhi . . . . .	354/74		May 25/74
public library board—Township of Norfolk . . . . .	355/74		May 25/74
public library board—Nanticoke . . . . .	383/74		May 25/74
election of member to first council—Town of Dunnville . . . . .	388/74		June 1/74
<b>Regional Municipality of Halton Act, 1973</b>			
Orders of the Minister			
election of area councils, regional council and school boards . . . . .	466/73		Aug. 18/73
<i>amended</i> . . . . .	565/73		Sept. 22/73
<i>amended</i> . . . . .	638/73		Oct. 27/73
determination of names of towns of Central Halton and North Halton . . . . .	578/73		Sept. 29/73
confirming names of the towns of Central Halton and North Halton . . . . .	622/73		Oct. 27/73
public library board—Milton . . . . .	787/73		Dec. 29/73
public library board—Halton Hills . . . . .	27/74		Feb. 2/74
<b>Regional Municipality of Hamilton-Wentworth Act, 1973</b>			
Orders of the Minister			
election of area councils, regional council and boards of education . . . . .	467/73		Aug. 18/73
<i>amended</i> . . . . .	518/73		Sept. 8/73
<i>amended</i> . . . . .	566/73		Sept. 22/72
<i>amended</i> . . . . .	639/73		Oct. 27/73
determination of name of Township of Flamborough . . . . .	580/73		Sept. 29/73
confirming name of Township of Flamborough . . . . .	621/73		Oct. 27/73
establishment of Wentworth Library Board . . . . .	805/73		Jan. 5/74
apportionment of sums required to operate Wentworth Library Board . . . . .	146/74		Mar. 30/74
public library board—Brampton . . . . .	240/74		May 4/74
rates of taxation—1974 . . . . .	740/74		Oct. 19/74
<b>Regional Municipality of Niagara Act</b>			
Financial Adjustments . . . . .	772		
Order of the Minister . . . . .	368/71		Sept. 18/71
<i>amended</i> . . . . .	188/72		May 6/72
Order of the Minister . . . . .	303/72		July 1/72
Order of the Minister . . . . .	422/72		Sept. 2/72
<i>amended</i> . . . . .	451/72		Sept. 23/72
<i>amended</i> . . . . .	551/72		Dec. 9/72
<b>Regional Municipality of Ottawa-Carleton Act</b>			
Order of the Minister			
rates of taxation to be levied in certain merged areas in 1974 . . . . .	930/74		Dec. 21/74

	Regulation No.		Date of Gazette
	R. R. O. 1970	O. Reg.	

**Regional Municipality of Peel Act, 1973**

Orders of the Minister

election of area councils and regional council.....	468/73	Aug. 18/73
<i>amended</i> .....	567/73	Sept. 22/73
<i>amended</i> .....	640/73	Oct. 27/73
determination of name of Town of Albion.....	579/73	Sept. 29/73
confirming name of Town of Caledon.....	620/73	Oct. 27/73
public library board—City of Mississauga.....	788/73	Dec. 29/73
public library board—Brampton.....	28/74	Feb. 2/74
<i>amended</i> .....	240/74	May 4/74
public library board—Town of Caledon.....	399/74	June 8/74

**Regional Municipality of Sudbury Act, 1972**

Order of the Minister.....	407/72	Aug. 26/72
<i>amended</i> .....	450/72	Sept. 23/72
Order of the Minister.....	479/72	Oct. 14/72
Order of the Minister.....	538/72	Nov. 25/72
Orders of the Minister		
establishing public library board—Town of Onaping Falls.....	4/73	Jan. 27/73
establishing public library board—Town of Rayside-Balfour.....	58/73	Mar. 3/73
establishing public library board—Town of Walden.....	79/73	Mar. 10/73
dissolution of boards and commissions in area municipality.....	141/73	Mar. 31/73
dissolution of boards and commissions.....	320/73	June 9/73
dissolution—community centre board—Town of Walden.....	823/73	Jan. 12/74
rates of taxation for 1973.....	16/74	Jan. 26/74

**Regional Municipality of Waterloo Act, 1972**

Order of the Minister.....	427/72	Sept. 9/72
<i>amended</i> .....	449/72	Sept. 23/72
Order of the Minister.....	497/72	Oct. 21/72
Order of the Minister.....	539/72	Nov. 25/72
Orders of the Minister		
establishing public library board—City of Cambridge.....	5/73	Jan. 27/73
<i>amended</i> .....	142/73	Mar. 31/73
employee—sick leave credits.....	350/74	May 18/74
rates of taxation—levied—merged areas—1974.....	635/74	Sept. 14/74

**Regional Municipality of York Act**

Appointment of Clerk, Treasurer, Engineer or Auditor.....	768	.....
Order of the Minister.....	286/71	July 17/71
Order of the Minister.....	424/71	Oct. 16/71
Order of the Minister.....	460/71	Nov. 13/71
Order of the Minister.....	373/72	Aug. 12/72
Order of the Minister.....	408/72	Aug. 26/72

**Registry Act**

Canada Lands.....	774	.....
<i>amended</i> .....	24/71	Jan. 30/71
Corporations Exempted Under Section 43 of the Act.....	775	.....
<i>amended</i> .....	94/71	Mar. 6/71
Fees.....	156/72	Apr. 15/72
<i>amended</i> .....	819/73	Jan. 12/74

	Regulation No.		Date of Gazette
	R.R.O. 1970	O. Reg.	
<b>Registry Act—Continued</b>			
Forms and Records.....	777	.....	.....
<i>amended</i> .....	.....	335/71	Aug. 14/71
<i>amended</i> .....	.....	150/72	Apr. 15/72
<i>amended</i> .....	.....	96/73	Mar. 17/73
<i>amended</i> .....	.....	635/73	Oct. 27/73
<i>amended</i> .....	.....	60/74	Feb. 16/74
<i>amended</i> .....	.....	494/74	July 20/74
Microfilming of Registry Records ( <i>revoking</i> ).....	.....	61/74	Feb. 16/74
Registry Divisions.....	779	.....	.....
<i>amended</i> .....	.....	177/71	May 15/71
<i>amended</i> .....	.....	200/71	May 29/71
<i>amended</i> .....	.....	467/71	Nov. 20/71
<i>amended</i> .....	.....	154/73	Apr. 7/73
<i>amended</i> .....	.....	253/73	May 12/73
<i>amended</i> .....	.....	687/74	Sept. 28/74
<i>amended</i> .....	.....	716/74	Oct. 12/74
<i>amended</i> .....	.....	816/74	Nov. 16/74
<i>amended</i> .....	.....	943/74	Dec. 28/74
Surveys, Plans and Descriptions of Land.....	780	.....	.....
<i>amended</i> .....	.....	818/73	Jan. 12/74
<i>amended</i> .....	.....	916/74	Dec. 14/74
<b>Regulations Act</b>			
General.....	781	.....	.....
<b>Retail Sales Tax Act</b>			
Definitions by Minister.....	784	.....	.....
<i>amended</i> .....	.....	475/71	Nov. 27/71
<i>amended</i> .....	.....	332/74	May 18/74
General.....	785	.....	.....
<i>amended</i> .....	.....	496/71	Dec. 11/71
<i>amended</i> .....	.....	213/72	May 20/72
<i>amended</i> .....	.....	325/72	July 15/72
<i>amended</i> .....	.....	300/73	June 2/73
<i>amended</i> .....	.....	417/73	July 21/73
<i>amended</i> .....	.....	333/74	May 18/74
<b>Riding Horse Establishments Act, 1972</b>			
General.....	.....	194/73	Apr. 21/73
<b>S</b>			
<b>St. Clair Parkway Commission Act, 1966</b>			
General.....	786	.....	.....
<i>amended</i> .....	.....	56/74	Feb. 16/74
<i>amended</i> .....	.....	626/74	Sept. 1/74
<b>St. Lawrence Parks Commission Act</b>			
Controlled Access Highways.....	787	.....	.....
Highway Vested in the Commission.....	788	.....	.....
Parks.....	789	.....	.....
<i>amended</i> .....	.....	148/72	Apr. 15/72
<i>amended</i> .....	.....	458/72	Sept. 30/72
<i>amended</i> .....	.....	318/73	June 9/73
<i>amended</i> .....	.....	514/73	Sept. 1/73
<i>amended</i> .....	.....	658/73	Nov. 10/73
<i>amended</i> .....	.....	956/74	Jan. 4/75

	Regulation No.		Date of Gazette
	R.R.O. 1970	O. Reg.	
<b>Sanatoria for Consumptives Act</b>			
General .....	790	.....	.....
<i>amended</i> .....	.....	27/72	Feb. 12/72
Tuberculosis Control Clinics .....	791	.....	.....
<b>Secondary Schools and Boards of Education Act</b>			
Apportionment 1970 Requisitions .....	792	.....	.....
<i>amended</i> .....	.....	373/71	Sept. 18/71
Apportionment 1971 Requisitions .....	.....	58/71	Feb. 13/71
<i>amended</i> .....	.....	790/74	Nov. 2/74
Apportionment 1972 Requisitions .....	.....	99/72	Mar. 18/72
<i>amended</i> .....	.....	310/73	June 9/73
Apportionment 1973 Requisitions .....	.....	81/73	Mar. 10/73
<i>amended</i> .....	.....	723/73	Dec. 8/73
<i>amended</i> .....	.....	137/74	Mar. 23/74
Apportionment 1974 Requisitions .....	.....	201/74	Apr. 20/74
Designation of School Divisions in Territorial Districts .....	793	.....	.....
<i>amended</i> .....	.....	394/71	Sept. 25/71
<i>amended</i> .....	.....	354/72	July 29/72
<i>amended</i> .....	.....	431/72	Sept. 9/72
<i>amended</i> .....	.....	234/73	May 5/73
<i>amended</i> .....	.....	250/73	May 12/73
<b>Securities Act</b>			
General .....	794	.....	.....
<i>amended</i> .....	.....	168/71	May 8/71
<i>amended</i> .....	.....	182/71	May 22/71
<i>amended</i> .....	.....	316/71	Aug. 7/71
<i>amended</i> .....	.....	524/71	Jan. 2/72
<i>amended</i> .....	.....	160/72	Apr. 22/72
<i>amended</i> .....	.....	491/73	Aug. 25/73
<i>amended</i> .....	.....	541/73	Sept. 15/73
<i>amended</i> .....	.....	645/73	Nov. 3/73
<i>amended</i> .....	.....	95/74	Mar. 9/74
<i>amended</i> .....	.....	495/74	July 20/74
<i>amended</i> .....	.....	600/74	Aug. 31/74
<b>Security Transfer Tax Act</b>			
General .....	795	.....	.....
<i>amended</i> .....	.....	167/71	May 8/71
<i>amended</i> .....	.....	214/72	May 20/72
<b>Seed Potatoes Act</b>			
General .....	796	.....	.....
<b>Separate Schools Act</b>			
County Combined Separate School Zones .....	797	.....	.....
<i>amended</i> .....	.....	442/72	Sept. 16/72
<i>amended</i> .....	.....	232/73	May 5/73
<i>amended</i> .....	.....	85/74	Mar. 2/74
<i>amended</i> .....	.....	222/74	Apr. 27/74
<i>amended</i> .....	.....	629/74	Sept. 14/74

	Regulation No.		Date of Gazette
	R.R.O. 1970	O. Reg.	
<b>Separate Schools Act—Continued</b>			
District Combined Separate School Zones . . . . .	798		
<i>amended</i> . . . . .		432/72	Sept. 9/72
<i>amended</i> . . . . .		452/72	Sept. 23/72
<i>amended</i> . . . . .		233/73	May 5/73
<i>amended</i> . . . . .		249/73	May 12/73
<i>amended</i> . . . . .		743/73	Dec. 15/73
<i>amended</i> . . . . .		37/74	Feb. 9/74
<i>amended</i> . . . . .		630/74	Sept. 14/74
<b>Shoreline Property Assistance Act, 1973</b>			
General . . . . .		302/73	June 3/73
<b>Silicosis Act</b>			
General . . . . .	799		
<i>amended</i> . . . . .		193/74	Apr. 13/74
<b>Small Claims Courts Act</b>			
Courts . . . . .	800		
<i>amended</i> . . . . .		67/71	Feb. 20/71
<i>amended</i> . . . . .		287/71	July 24/71
<i>amended</i> . . . . .		6/72	Jan. 22/72
<i>amended</i> . . . . .		90/72	Mar. 18/72
<i>amended</i> . . . . .		260/72	June 17/72
<i>amended</i> . . . . .		528/72	Nov. 18/72
<i>amended</i> . . . . .		40/73	Feb. 17/73
<i>amended</i> . . . . .		41/73	Feb. 17/73
<i>amended</i> . . . . .		95/73	Mar. 17/73
<i>amended</i> . . . . .		206/73	Apr. 28/73
<i>amended</i> . . . . .		453/73	Aug. 18/73
<i>amended</i> . . . . .		454/73	Aug. 18/73
<i>amended</i> . . . . .		813/73	Jan. 12/74
<i>amended</i> . . . . .		246/74	May 4/74
<i>amended</i> . . . . .		336/74	May 18/74
<i>amended</i> . . . . .		400/74	June 8/74
<i>amended</i> . . . . .		876/74	Nov. 30/74
<i>amended</i> . . . . .		984/74	Jan. 11/75
Rules of Procedure . . . . .	801		
Tariff of Fees . . . . .	802		
<i>amended</i> . . . . .		401/72	Aug. 26/72
<i>amended</i> . . . . .		72/74	Feb. 23/74
<i>amended</i> . . . . .		950/74	Dec. 28/74
<b>Stock Yards Act</b>			
Management . . . . .	803		
<b>Succession Duty Act</b>			
General . . . . .	804		
<i>amended</i> . . . . .		497/71	Dec. 11/71
<i>amended</i> . . . . .		352/72	July 29/72
<i>amended</i> . . . . .		348/73	June 23/73
<b>Summary Convictions Act</b>			
Ticket Summons . . . . .		376/71	Sept. 18/71
<i>amended</i> . . . . .		333/73	June 16/73
<i>(see note, page 1089 (foot pagination) of the June 23rd, 1973 issue of The Ontario Gazette)</i>			
<i>amended</i> . . . . .		495/73	Sept. 1/73



	Regulation No.		Date of Gazette
	R.R.O. 1970	O. Reg.	
<b>Surrogate Courts Act</b>			
Rules of Practice .....	806	.....	.....
<i>amended</i> .....	...	519/71	Jan. 1/72
<b>Surveyors Act</b>			
General .....	...	35/73	Feb. 17/73
<b>Surveys Act</b>			
Monuments .....	807	.....	.....
<i>amended</i> .....	...	72/73	Mar. 10/73
<i>amended</i> .....	...	29/74	Feb. 2/74
Survey Methods .....	808	.....	.....
<i>amended</i> .....	...	71/73	Mar. 10/73
The Ontario Co-ordinate System .....	809	.....	.....
<b>T</b>			
<b>Teachers' Superannuation Act</b>			
General .....	810	.....	.....
<i>amended</i> .....	...	374/71	Sept. 18/71
<i>amended</i> .....	...	195/72	May 13/72
<i>amended</i> .....	...	474/72	Sept. 30/72
<i>amended</i> .....	...	529/72	Nov. 18/72
<i>amended</i> .....	...	522/73	Sept. 8/73
<i>amended</i> .....	...	673/74	Sept. 28/74
<b>Theatres Act</b>			
General .....	811	.....	.....
<i>amended</i> .....	...	586/72	Jan. 6/73
<i>amended</i> .....	...	181/73	Apr. 14/73
<b>Tile Drainage Act</b>			
General .....	...	327/71	Aug. 14/71
<i>amended</i> .....	...	606/74	Aug. 31/74
<b>Tobacco Tax Act</b>			
General .....	812	.....	.....
<i>amended</i> .....	...	212/72	May 20/72
<i>amended</i> .....	...	285/72	June 24/72
<b>Toll Bridges Act</b>			
General ( <i>revoking</i> ) .....	...	677/73	Nov. 17/73
<b>Tourism Act</b>			
General .....	...	390/72	Aug. 19/72
<i>amended</i> .....	...	551/73	Sept. 15/73
<i>amended</i> .....	...	620/74	Sept. 7/74
<b>Training Schools Act</b>			
General .....	815	.....	.....
<i>amended</i> .....	...	470/71	Nov. 27/71
<i>amended</i> .....	...	357/72	Aug. 5/72
<i>amended</i> .....	...	86/74	Mar. 2/74
<i>amended</i> .....	...	883/74	Nov. 30/74

	Regulation No.		Date of Gazette
	R.R.O. 1970	O. Reg.	

## U

**Upholstered and Stuffed Articles Act**

General.....	817	.....	.....
<i>amended</i> .....	.....	520/73	Sept. 8/73
<i>amended</i> .....	.....	576/73	Sept. 29/73
<i>amended</i> .....	.....	105/74	Mar. 9/74

**Used Car Dealers Act**(See now **Motor Vehicle Dealers Act**)*(title of Act changed Jan. 1st, 1972, See S.O. 1971, c. 21, s. 1.)*

## V

**Venereal Diseases Prevention Act**

General.....	819	.....	.....
<i>amended</i> .....	.....	3/71	Jan. 16/71

**Vital Statistics Act**

General.....	820	.....	.....
<i>amended</i> .....	.....	243/72	June 3/72
<i>amended</i> .....	.....	28/73	Feb. 10/73
<i>amended</i> .....	.....	432/73	Aug. 4/73
<i>amended</i> .....	.....	39/74	Feb. 9/74

**Vocational Rehabilitation Services Act**

General.....	821	.....	.....
<i>amended</i> .....	.....	255/71	July 3/71
<i>amended</i> .....	.....	495/71	Dec. 11/71
<i>amended</i> .....	.....	62/72	Feb. 26/72
<i>amended</i> .....	.....	118/72	Mar. 25/72
<i>amended</i> .....	.....	167/72	Apr. 22/72
<i>amended</i> .....	.....	386/72	Aug. 19/72
<i>amended</i> .....	.....	73/73	Mar. 10/73
<i>amended</i> .....	.....	376/73	July 7/73
<i>amended</i> .....	.....	800/73	Dec. 29/73
<i>amended</i> .....	.....	242/74	May 4/74
<i>amended</i> .....	.....	243/74	May 4/74
<i>amended</i> .....	.....	971/74	Jan. 4/75

**Voters' Lists Act**

General.....	822	.....	.....
--------------	-----	-------	-------

## W

**Warble Fly Control Act**

General.....	823	.....	.....
<i>amended</i> .....	.....	15/73	Feb. 3/73

**Waste Management Act***(See now Environmental Protection Act, 1971)***Weed Control Act**

General.....	.....	195/73	Apr. 21/73
--------------	-------	--------	------------

	Regulation No.		Date of Gazette
	R.R.O. 1970	O. Reg.	
<b>Welfare Units Act</b>			
General .....	826	.....	.....
<b>Wild Rice Harvesting Act</b>			
General .....	827	.....	.....
<b>Wilderness Areas Act</b>			
Wilderness Areas .....	828	.....	.....
<i>amended</i> .....	.....	204/71	May 29/71
<i>amended</i> .....	.....	509/71	Dec. 25/71
<i>amended</i> .....	.....	225/72	May 27/72
<b>Wine Content Act, 1972</b>			
General .....	.....	107/73	Mar. 17/73
<b>Wolf Damage to Live Stock Compensation Act, 1972</b>			
Application for and Payment of Compensation .....	.....	16/73	Feb. 3/73
<b>Woodlands Improvement Act</b>			
General .....	832	.....	.....
<i>amended</i> .....	.....	378/71	Sept. 25/71
<i>amended</i> .....	.....	455/71	Nov. 6/71
<b>Workmen's Compensation Act</b>			
First-Aid Requirements .....	.....	6/71	Jan. 16/71
General .....	834	.....	.....
<i>amended</i> .....	.....	5/71	Jan. 16/71
<i>amended</i> .....	.....	186/72	May 6/72
<i>amended</i> .....	.....	591/72	Jan. 13/73
<i>amended</i> .....	.....	246/73	May 12/73
<i>amended</i> .....	.....	814/73	Jan. 12/74
Pension Plan .....	835	.....	.....
<i>amended</i> .....	.....	520/72	Nov. 11/72
<i>amended</i> .....	.....	626/73	Oct. 27/73
<i>amended</i> .....	.....	551/74	Aug. 10/74



## PART II

Showing the Regulations contained in Revised Regulations of Ontario, 1970 and subsequent Regulations filed to the 31st day of December, 1974, that have been revoked, are revoking only or have expired.

R.R.O. 1970 Regulations	Disposition	R.R.O. 1970 Regulations	Disposition
3	Rev. 494/73	209	Rev. 205/71
4	Rev. 494/73	210	Rev. 84/74
10	Rev. 183/72	212	Rev. 246/72
27	Rev. 371/71	214	Rev. 419/73
28	Rev. 165/72	216	Rev. 69/73
38	Rev. 171/73	219	Rev. 390/72
40	Rev. 268/71	220	Rev. 720/73
42	Rev. 293/72	221	Rev. 261/73
45	Rev. 221/74	222	Rev. 190/71
47	Rev. 298/73	237	Rev. 197/71
48	Rev. 124/73	252	Rev. 45/72
52	Rev. 612/73	253	Rev. 298/72
58	Rev. 423/72	258	Rev. 134/72
59	Rev. 411/72	279	Rev. 424/74
60	Rev. 268/71	282	Rev. 298/72
61	Rev. 370/72	299	Rev. 430/71
63	Rev. 733/74	315	Rev. 593/72
67	Rev. 476/72	316	Rev. 594/72
72	Rev. 732/74	347	Rev. 413/73
91	Rev. 21/71	350	Rev. 275/73
97	Rev. 734/74	361	Rev. 516/73
99	Rev. 273/72	374	Rev. 387/72
101	Rev. 460/72	376	Rev. 181/71
102	Rev. 516/74	381	Rev. 746/73
103	Rev. 513/74	388	Rev. 123/72
106	Rev. 273/72	417	Rev. 731/73
107	Rev. 248/74	428	Rev. 92/73
112	Rev. 813/74	440	Rev. 552/74
116	Rev. 224/71	443	Rev. 323/72
117	Rev. 108/71	444	Rev. 323/72
120	Rev. 755/73	446	Rev. 323/72
121	Rev. 356/74	447	Rev. 124/72
122	Rev. 272/72	448	Rev. 367/71
123	Rev. 783/74	451	Rev. 558/72
124	Rev. 37/71	452	Rev. 559/72
125	Rev. 735/73	453	Rev. 259/72
127	Rev. 419/73	454	Rev. 259/72
131	Rev. 307/73	482	Rev. 106/71
132	Rev. 307/73	519	Rev. 318/71
145	Rev. 187/72	520	Rev. 847/74
146	Rev. 187/72	540	Rev. 13/72
147	Rev. 367/73	542	Rev. 219/71
149	Rev. 319/72	543	Rev. 526/71
157	Rev. 320/72	555	Rev. 58/74
158	Rev. 372/74	561	Rev. 736/73
164	Rev. 397/71	565	Rev. 498/71
192	Rev. 517/71	581	Rev. 394/72
195	Rev. 510/72	603	Rev. 546/71
196	Rev. 295/73	606	Rev. 775/73
197	Rev. 392/71	610	Rev. 465/71
203	Rev. 457/71	613	Rev. 372/73
206	Rev. 517/71	615	Rev. 451/71
207	Rev. 84/74	622	Rev. 508/72

R.R.O. 1970 Regulations	Disposition	Ontario Regulations	Disposition
633	Rev. 624/73	46/71	Rev. 594/72
653	Rev. 347/73	47/71	Rev. 43/73
655	Rev. 207/72	48/71	Rev. 103/71
657	Rev. 618/74	49/71	Rev. 48/73
664	Rev. 68/71	50/71	Rev. 429/71
665	Rev. 69/71	54/71	Rev. 94/72
676	Rev. 568/72	55/71	Rev. 76/72
683	Rev. 168/73	56/71	Rev. 452/72
684	Rev. 564/73	60/71	Rev. 323/72
693	Rev. 26/74	64/71	Rev. 568/72
707	Rev. 429/72	65/71	Rev. 158/72
708	Rev. 668/73	66/71	Rev. 159/72
716	Rev. 113/71	76/71	Rev. 124/73
730	Rev. 349/71	79/71	Rev. 298/73
731	Rev. 293/71	83/71	Exp.
736	Rev. 437/71	84/71	Rev. 211/73
747	Rev. 349/71	85/71	Exp.
748	Rev. 339/72	88/71	Rev. 431/72
750	Exp.	93/71	Rev. 69/73
751	Exp.	99/71	Rev. 131/74
752	Exp.	102/71	Rev. 618/73
753	Exp.	103/71	Rev. 543/71
754	Rev. 274/71	104/71	Rev. 494/73
755	Exp.	105/71	Rev. 420/71
758	Exp.	108/71	Rev. 824/73
773	Rev. 368/71	109/71	Rev. 94/72
776	Rev. 156/72	110/71	Exp.
778	Rev. 61/74	112/71	Rev. 494/73
782	Rev. 86/72	113/71	Rev. 129/74
783	Rev. 243/71	123/71	Rev. 881/74
805	Rev. 376/71	130/71	Rev. 494/73
813	Rev. 677/73	131/71	Rev. 238/74
814	Rev. 881/74	132/71	Rev. 237/74
816	Rev. 419/73	147/71	Exp.
818	Rev. 98/71	156/71	Rev. 268/72
825	Rev. 195/73	158/71	Rev. 463/72
829	Rev. /72, c. 144, s. 1 (1)	165/71	Rev. 128/72
830	Rev. /72, c. 144, s. 1 (1)	173/71	Exp.
831	Act repealed—S.O. 1972, c. 119, s. 15	183/71	Rev. 187/72
833	Rev. 6/71	184/71	Rev. 116/73
		185/71	Rev. 367/73
		186/71	Rev. 187/72
		190/71	Rev. 316/73
		192/71	Rev. 439/72
		193/71	Rev. 438/72
		197/71	Rev. 720/74
		205/71	Revkg.
		209/71	Rev. 69/73
		212/71	Rev. 324/71
		213/71	Revkg.
		214/71	Rev. 12/72
		217/71	Rev. 439/74
		219/71	Revkg.
		220/71	Revkg.
		222/71	Rev. 388/72
		223/71	Rev. 768/73
		226/71	Rev. 612/73
		235/71	Rev. 123/72
		236/71	Rev. 569/74
		240/71	Rev. 453/72
		241/71	Rev. 323/72

Ontario Regulations	Disposition
2/71	Rev. 618/74
4/71	Rev. 37/72
7/71	Rev. 168/73
8/71	Revkg.
13/71	Rev. 158/72
14/71	Rev. 598/72
26/71	Rev. 347/73
31/71	Exp.
33/71	Rev. 781/74
34/71	Rev. 17/72
35/71	Rev. 452/72

Ontario Regulations	Disposition	Ontario Regulations	Disposition
242/71	Exp.	433/71	Rev. 69/73
243/71	Exp.	434/71	Rev. 123/72
245/71	Rev. 250/71	435/71	Rev. 800/73
247/71	Rev. 338/72	442/71	Rev. 60/74
250/71	Revkg.	447/71	Exp.
251/71	Rev. 219/72	448/71	Exp.
253/71	Rev. 73/72	449/71	Exp.
259/71	Rev. 626/74	450/71	Exp.
261/71	Exp.	451/71	Rev. 237/72
268/71	Rev. 465/71	452/71	Rev. 323/72
270/71	Rev. 419/73	453/71	Rev. 706/74
274/71	Revkg.	457/71	Revkg.
277/71	Rev. 715/73	459/71	Rev. 15/72
278/71	Exp.	462/71	Rev. 505/71
279/71	Exp.	463/71	Rev. 506/71
288/71	Rev. 355/74	464/71	Exp.
290/71	Rev. 370/72	465/71	Rev. 562/73
292/71	Rev. 728/74	468/71	Rev. 267/72
295/71	Rev. 366/72	470/71	Rev. 86/74
296/71	Rev. 95/74	476/71	Exp.
298/71	Rev. 522/73	481/71	Rev. 464/72
301/71	Rev. 527/71	488/71	Rev. 48/73
322/71	Rev. 361/74	498/71	Rev. 568/72
323/71	Rev. 129/74	500/71	Exp.
325/71	Rev. 69/73	505/71	Rev. 536/71
326/71	Rev. 200/72	506/71	Rev. 537/71
331/71	Rev. 203/74	511/71	Rev. 323/72
332/71	Rev. 204/74	522/71	Rev. 439/74
334/71	Rev. 568/72	531/71	Rev. 140/73
337/71	Rev. 95/74	536/71	Rev. 271/72
338/71	Rev. 339/72	537/71	Rev. 270/72
341/71	Rev. 323/72	540/71	Rev. S.O. 1972, c. 66, s. 18
345/71	Rev. 451/71	543/71	Rev. 326/72
346/71	Exp.		
347/71	Exp.	1/72	Rev. 129/74
348/71	Rev. 48/73	2/72	Exp.
351/71	Rev. 159/72	3/72	Rev. 761/74
352/71	Rev. 360/71	5/72	Exp.
354/71	Rev. 713/73	7/72	Rev. 31/73
355/71	Rev. 845/74	11/72	Rev. 713/73
357/71	Rev. 725/74	12/72	Rev. 845/74
358/71	Rev. 360/71	16/72	Rev. 629/74
359/71	Rev. 69/73	17/72	Rev. 37/74
360/71	Revkg.	20/72	Rev. 413/73
370/71	Rev. 275/73	25/72	Rev. 187/73
377/71	Rev. 335/74	35/72	Rev. 96/72
381/71	Rev. 498/71	36/72	Rev. 95/72
388/71	Rev. 800/73	39/72	Rev. 797/73
398/71	Rev. 618/74	50/72	Rev. 87/73
408/71	Rev. 323/72	54/72	Rev. 494/73
412/71	Exp.	58/72	Rev. 375/73
414/71	Exp.	59/72	Rev. 715/73
415/71	Exp.	61/72	Rev. 268/72
416/71	Exp.	65/72	Rev. 799/73
418/71	Rev. 388/72	66/72	Rev. 378/72
425/71	Exp.	67/72	Rev. 797/73
427/71	Rev. 48/73	68/72	Rev. 473/72
429/71	Rev. 7/73	73/72	Rev. 446/72
430/71	Revkg.	76/72	Revkg.
431/71	Rev. 158/72	85/72	Rev. 931/74

Ontario Regulations	Disposition	Ontario Regulations	Disposition
86/72	Revkg.	289/72	Rev. 117/73
87/72	Rev. 69/73	290/72	Rev. 594/72
89/72	Rev. 289/72	291/72	Rev. 719/73
95/72	Rev. 159/72	302/72	Rev. 568/72
96/72	Rev. 158/72	305/72	Rev. 413/72
97/72	Exp.	309/72	Rev. 439/74
111/72	Rev. 173/72	312/72	Rev. 713/73
116/72	Rev. 568/72	314/72	Rev. 48/73
121/72	Rev. 230/74	318/72	Rev. 367/74
123/72	Revkg.	326/72	Rev. 349/73
124/72	Rev. 323/72	327/72	Exp.
130/72	Rev. 272/73	329/72	Rev. 178/73
134/72	Revkg.	332/72	Rev. 184/73
136/72	Rev. 208/74	333/72	Rev. 183/73
141/72	Exp.	336/72	Rev. 336/73
142/72	Exp.	337/72	Rev. 69/73
155/72	Rev. 347/73	343/72	Rev. 464/72
157/72	Rev. 323/72	344/72	Exp.
158/72	Rev. 184/73	349/72	Rev. 439/74
159/72	Rev. 183/73	355/72	Exp.
162/72	Exp.	359/72	Exp.
163/72	Exp.	361/72	Rev. 544/72
166/72	Rev. 845/74	369/72	Rev. 31/73
168/72	Rev. 439/74	379/72	Rev. 686/73
181/72	Rev. 713/73	383/72	Rev. 241/74
184/72	Rev. 594/72	384/72	Rev. 148/74
185/72	Rev. 148/74	385/72	Rev. 131/74
190/72	Exp.	387/72	Rev. 422/74
192/72	Rev. 337/72	388/72	Rev. 393/73
203/72	Exp.	391/72	Rev. 561/74
205/72	Rev. 174/74	394/72	Rev. 299/73
206/72	Rev. 677/73	396/72	Rev. 24/74
210/72	Exp.	413/72	Rev. 48/73
218/72	Rev. 205/74	416/72	Rev. 627/74
220/72	Rev. 323/72	420/72	Rev. 732/74
228/72	Rev. 224/73	421/72	Rev. 621/74
232/72	Rev. 361/74	424/72	Rev. 713/73
236/72	Rev. 845/74	429/72	Revkg.
237/72	Rev. 441/73	434/72	Rev. 164/73
244/72	Rev. 264/72	444/72	Rev. 263/73
246/72	Revkg.	446/72	Revkg.
249/72	Rev. 264/72	448/72	Exp.
250/72	Rev. 264/72	456/72	Rev. 713/73
251/72	Rev. 264/72	461/72	Rev. 48/73
252/72	Rev. 264/72	468/72	Rev. 439/74
253/72	Rev. 264/72	469/72	Rev. 175/74
254/72	Rev. 264/72	476/72	Revkg.
261/72	Rev. 454/73	481/72	Rev. 174/73
264/72	Revkg.	482/72	Rev. 173/73
265/72	Rev. 594/72	484/72	Exp.
266/72	Rev. 267/74	488/72	Rev. 692/74
270/72	Rev. 262/73	493/72	Rev. 760/74
271/72	Rev. 444/72	494/72	Rev. 48/73
278/72	Exp.	495/72	Rev. 545/74
279/72	Exp.	498/72	Rev. 568/72
280/72	Exp.	501/72	Rev. 131/74
281/72	Rev. 407/73	512/72	Revkg.
282/72	Rev. 618/74	514/72	Rev. 439/74
284/72	Rev. 746/73	515/72	Rev. 552/74
286/72	Exp.	522/72	Rev. 48/73
287/72	Rev. 752/74	523/72	Rev. 393/73



Ontario Regulations	Disposition	Ontario Regulations	Disposition
535/72	Rev. 131/74	268/73	Rev. 423/73
536/72	Rev. 101/74	331/73	Rev. 703/73
544/72	Rev. 547/73	333/73	Rev. 208/74
550/72	Rev. 618/74	334/73	Rev. 405/73
552/72	Rev. 618/74	335/73	Rev. 404/73
553/72	Rev. 618/74	336/73	Rev. 260/74
554/72	Rev. 971/74	337/73	Rev. 208/74
558/72	Revkg.	338/73	Rev. 101/74
564/72	Rev. 618/74	349/73	Rev. 427/73
567/72	Rev. 720/73	352/73	Rev. 471/73
574/72	Exp.	354/73	Rev. 534/73
579/72	Rev. 752/73	361/73	Exp.
582/72	Rev. 175/74	362/73	Rev. 643/74
583/72	Rev. 713/73	373/73	Rev. 439/74
584/72	Rev. 439/74	374/73	Rev. 799/73
588/72	Rev. 331/73	378/73	Rev. 797/73
596/72	Rev. 372/73	383/73	Rev. 804/73
598/72	Rev. 174/73	393/73	Rev. 459/74
3/73	Exp.	394/73	Rev. 474/74
7/73	Rev. 1/74	400/73	Exp.
18/73	Exp.	402/73	Rev. 545/74
48/73	Rev. 474/74	403/73	Rev. 569/74
67/73	Rev. 131/74	404/73	Rev. 458/73
68/73	Rev. 86/74	405/73	Rev. 457/73
69/73	Rev. 804/73	406/73	Rev. 343/74
83/73	Rev. 148/74	407/73	Rev. 462/74
87/73	Rev. 92/74	411/73	Exp.
90/73	Rev. 631/74	427/73	Rev. 572/73
92/73	Revkg.	441/73	Rev. 573/74
101/73	Rev. 235/73	445/73	Exp.
112/73	Rev. 569/74	447/73	Rev. 114/74
117/73	Rev. 431/74	450/73	Rev. 131/74
119/73	Rev. 618/74	457/73	Rev. 603/73
120/73	Rev. 618/74	458/73	Rev. 675/73
121/73	Rev. 26/74	460/73	Rev. 204/74
125/73	Exp.	462/73	Rev. 421/74
129/73	Rev. 474/74	464/73	Exp.
133/73	Rev. 444/73	465/73	Exp.
148/73	Rev. 492/73	488/83	Exp.
156/73	Rev. 347/73	494/73	Rev. 949/74
166/73	Rev. 131/74	503/73	Rev. 425/74
169/73	Rev. 230/73	505/73	Rev. 707/73
178/73	Rev. 756/74	506/73	Rev. 708/73
179/73	Rev. 757/74	508/73	Rev. 360/74
183/73	Rev. 461/73	509/73	Rev. 396/74
184/73	Rev. 460/73	510/73	Rev. 373/74
185/73	Rev. 713/73	511/73	Rev. 374/74
188/73	Rev. 240/73	512/73	Rev. 376/74
189/73	Rev. 357/74	523/73	Rev. 569/74
192/73	Exp.	524/73	Rev. 568/74
214/73	Rev. 101/74	531/73	Exp.
227/73	Rev. 429/73	534/73	Rev. 756/73
235/73	Rev. 407/73	547/73	Rev. 448/74
239/73	Rev. 183/74	548/73	Rev. 238/74
240/73	Rev. 812/73	549/73	Rev. 237/74
245/73	Rev. 148/74	553/73	Rev. 707/73
256/73	Rev. 545/74	554/73	Rev. 708/73
262/73	Rev. 554/73	557/73	Exp.
263/73	Rev. 553/73	559/73	Rev. 801/73
264/73	Rev. 791/73	563/73	Rev. 474/74
265/73	Exp.	570/73	Exp.

Ontario Regulations	Disposition	Ontario Regulations	Disposition
571/73	Exp.	94/74	Rev. 163/74
572/73	Rev. 627/73	99/74	Rev. 889/74
573/73	Rev. 573/74	127/74	Rev. 203/74
575/73	Exp.	128/74	Rev. 204/74
588/73	Rev. 908/74	163/74	Rev. 401/74
590/73	Rev. 260/74	166/74	Rev. 568/74
591/73	Rev. 345/74	167/74	Rev. 237/74
595/73	Rev. 792/73	170/74	Rev. 569/74
597/73	Exp.	173/74	Rev. 771/74
599/73	Rev. 573/74	211/74	Rev. 465/74
603/73	Rev. 204/74	226/74	Rev. 792/74
604/73	Rev. 675/73	235/74	Rev. 545/74
606/73	Rev. 775/73	236/74	Rev. 545/74
608/73	Rev. 474/74	252/74	Rev. 569/74
610/73	Rev. 632/74	253/74	Rev. 568/74
625/73	Rev. 800/74	324/74	Rev. 352/74
627/73	Rev. 25/74	341/74	Rev. 417/74
634/73	Rev. 889/74	342/74	Rev. 418/74
643/73	Rev. 226/74	346/74	Rev. 427/74
644/73	Rev. 618/74	357/74	Rev. 891/74
654/73	Rev. 435/74	382/74	Rev. 456/74
657/73	Rev. 474/74	401/74	Rev. 539/74
659/73	Rev. 474/74	402/74	Exp.
662/73	Rev. 462/74	409/74	Rev. 528/74
664/73	Rev. 174/74	417/74	Rev. 487/74
665/73	Rev. 421/74	418/74	Rev. 488/74
668/73	Revkg.	422/74	Rev. 612/74
670/73	Rev. 225/74	427/74	Rev. 598/74
674/74	Exp.	446/74	Rev. 545/74
675/73	Rev. 226/74	448/74	Rev. 683/74
676/73	Rev. 754/73	468/74	Rev. 699/74
689/73	Rev. 771/74	469/74	Rev. 698/74
703/73	Rev. 94/74	488/74	Rev. 742/74
707/73	Rev. 827/73	490/74	Exp.
708/73	Rev. 828/73	493/74	Exp.
720/73	Rev. 837/74	510/74	Exp.
733/73	Rev. 711/74	519/74	Exp.
736/73	Revkg.	520/74	Rev. 529/74
739/73	Rev. 845/74	537/74	Exp.
748/73	Exp.	538/74	Rev. 785/74
753/73	Rev. 827/73	539/74	Rev. 693/74
754/73	Rev. 828/73	541/74	Exp.
770/73	Rev. 611/74	560/74	Exp.
771/73	Rev. 609/74	564/74	Rev. 568/74
792/73	Rev. 382/74	565/74	Rev. 569/74
803/73	Rev. 676/74	567/74	Rev. 828/74
812/73	Rev. 890/74	575/74	Rev. 649/74
826/73	Exp.	576/74	Rev. 650/74
10/74	Rev. 67/74	578/74	Rev. 621/74
25/74	Rev. 346/74	579/74	Rev. 792/74
54/74	Rev. 127/74	580/74	Rev. 742/74
55/74	Rev. 128/74	598/74	Rev. 920/74
69/74	Rev. 779/74	649/74	Rev. 741/74
71/74	Rev. 533/74	650/74	Rev. 742/74
79/74	Rev. 779/74	747/74	Rev. 990/74
89/74	Rev. 999/74	819/74	Rev. 998/74

# Publications Under The Regulations Act

January 19th, 1974

## THE PUBLIC HEALTH ACT

### O. Reg. 1/74.

Health Units—General.

Made—December 13th, 1973.

Approved—December 19th, 1973.

Filed—January 3rd, 1974.

### REGULATION TO AMEND REGULATION 711 OF

### REVISED REGULATIONS OF ONTARIO, 1970 MADE UNDER THE PUBLIC HEALTH ACT

1. Subsection 2 of section 17 of Regulation 711 of Revised Regulations of Ontario, 1970, as made by section 1 of Ontario Regulation 7/73, is revoked and the following substituted therefor:

(2) In the year 1973, the unorganized area health unit grant in the case of a health unit mentioned in Column 1 of the Table, shall be in the amount set opposite thereto in Column 2.

Table

ITEM	COLUMN 1	COLUMN 2
	Name	Grant
1.	Algoma Health Unit.....	\$ 11,111.20
2.	Muskoka-Parry Sound Health Unit.....	51,522.90
3.	North Bay Health Unit.....	34,787.88
4.	Northwestern Health Unit....	88,240.67
5.	Porcupine Health Unit.....	49,321.66
6.	Renfrew Health Unit.....	4,486.30
7.	Sudbury Health Unit.....	104,884.46
8.	Thunder Bay Health Unit....	36,620.84
9.	Timiskaming Health Unit.....	40,826.61

O. Reg. 1/74, s. 1.

2.—(1) Items 11 and 28 of Appendix A to the said Regulation are revoked and the following substituted therefor:

11. The Regional Municipality of Halton.
28. The Regional Municipality of Hamilton-Wentworth.
- (2) The said Appendix A is amended by adding thereto the following item:
  31. The Regional Municipality of Peel.
3. Subparagraphs iv and vi of paragraph 1 of Schedule 1 to the said Regulation are revoked and the following substituted therefor:
  - iv. One member to be appointed annually by the municipal councils of the Town of Blind River, the Township of Thompson and the Improvement District of North Shore.
  - vi. One member to be appointed annually by the municipal councils of the Town of Bruce Mines, the Village of Hilton Beach and the townships of Hilton, Jocelyn, Johnson, Laird, Macdonald, Meredith and Aberdeen Additional, Plummer Additional, Prince, St. Joseph and Tarbutt and Tarbutt Additional, which member shall also represent the Batchawana Indian Reserve Band of the Rankin Indian Reserve 15D.
4. Schedules 7 and 23 to the said Regulation are revoked and the following substituted therefor:

### Schedule 7

#### HALTON REGIONAL HEALTH UNIT

The Board of Health of the Halton Regional Health Unit shall be composed as set out in section 60 of *The Regional Municipality of Halton Act, 1973*. O. Reg. 1/74, s. 4, *part*.

### Schedule 23

#### PEEL REGIONAL HEALTH UNIT

The Board of Health of the Peel Regional Health Unit shall be composed as set out in section 60 of *The Regional Municipality of Peel Act, 1973*. O. Reg. 1/74, s. 4, *part*.

5. Subparagraph v of paragraph 1 of Schedule 26 to the said Regulation, as remade by section 2 of Ontario Regulation 272/73, is revoked and the following substituted therefor:
- v. One member to be appointed by the Municipal Council of the Town of Kapuskasing and the municipal councils of the municipal townships of Fauquier, Shackleton and Machin, Owens, Williamson and Idington.
6. Subparagraph ix of Schedule 27 to the said Regulation, as remade by section 1 of Ontario Regulation 145/71, is revoked and the following substituted therefor:
- ix. One member to be appointed annually by the municipal councils of the Township of Longlac and the Town of Geraldton and the Board of Trustees of the Improvement District of Beardmore, which member shall also represent the Rocky Bay Indian Band No. 1.
7. Schedule 36 to the said Regulation is revoked and the following substituted therefor:

#### Schedule 36

#### HAMILTON-WENTWORTH REGIONAL HEALTH UNIT

The Board of Health of the Hamilton-Wentworth Regional Health Unit shall be composed as set out in section 60 of *The Regional Municipality of Hamilton-Wentworth Act, 1973*. O. Reg. 1/74, s. 7.

8. Sections 2, 4 and 7 of this Regulation come into force on the 1st day of January, 1974.

R. T. POTTER, M.D.  
*Minister of Health*

Dated at Toronto, this 13th day of December, 1973.

(1724)

3

#### THE PUBLIC HEALTH ACT

##### O. Reg. 2/74.

Health Units—General.

Made—December 11th, 1973.

Approved—December 19th, 1973.

Filed—January 3rd, 1974.

REGULATION TO AMEND  
REGULATION 711 OF  
REVISED REGULATIONS OF ONTARIO, 1970  
MADE UNDER  
THE PUBLIC HEALTH ACT

1. Subparagraph ii of paragraph 1 of Schedule 31 to Regulation 711 of Revised Regulations of Ontario, 1970, as remade by section 1 of Ontario Regulation 199/71, is revoked and the following substituted therefor:
- ii. Four members to be appointed by the Municipal Council of the County of Simcoe, one of whom shall represent The Beausoleil Indian Band on Christian Island.

R. T. POTTER, M.D.  
*Minister of Health*

Dated at Toronto, this 11th day of December, 1973.

(1725)

3

#### THE LIQUOR CONTROL ACT

##### O. Reg. 3/74.

Detoxification Centres.

Made—December 19th, 1973.

Filed—January 3rd, 1974.

#### REGULATION TO AMEND ONTARIO REGULATION 455/72 MADE UNDER THE LIQUOR CONTROL ACT

1. The Schedule to Ontario Regulation 455/72, as amended by Ontario Regulations 556/72, 143/73, 216/73, 305/73 and 737/73, is further amended by adding thereto the following item:
8. The Detoxification Centre of the Ottawa General Hospital, Ottawa

(1726)

3

#### THE PLANNING ACT

##### O. Reg. 4/74.

Restricted Areas—County of Kent, Township of Harwich.

Made—December 21st, 1973.

Filed—January 3rd, 1974.

#### REGULATION TO AMEND ONTARIO REGULATION 11/73 MADE UNDER THE PLANNING ACT

1. Ontario Regulation 11/73, as amended by Ontario Regulations 103/73, 199/73 and 699/73, is further amended by adding thereto the following sections:

9. Notwithstanding any other provisions of this Order, a warehouse not exceeding 4,300 square feet in area may be erected on the land described in Schedule 3 provided the following requirement is met:

The warehouse is at a distance of 105 feet from the centre line of King's Highway Number 3. O. Reg. 4/74, s. 1, *part*.

10. Notwithstanding any other provisions of this Order, a warehouse not exceeding 800 square feet in area may be erected on the land described in Schedule 4 provided the following requirement is met:

The warehouse is at a distance of 105 feet from the centre line of King's Highway Number 3. O. Reg. 4/74, s. 1, *part*.

2. The said Regulation is further amended by adding thereto the following schedules:

#### Schedule 3

All and singular that certain parcel or tract of land and premises situate, lying and being in the Township of Harwich, in the County of Kent, in the Province of Ontario, and being composed of part of Lot 9, Concession I, west of the Communication Road in the said Township and being more particularly described as follows:

Beginning at a point which may be located as follows:

Commencing at the most easterly angle of Lot 9;

Thence southwesterly along the southeasterly limit of the said Lot 8, a distance of ten feet to the southwesterly limit of King's Highway Number 3 as widened according to a plan deposited in the Land Registry Office for the Land Registry Division of Kent (No. 24) as Number 313;

Thence northwesterly along the said southwesterly limit of the said highway as widened, a distance of 149.16 feet to the point of beginning;

Thence northwesterly along the said southwesterly limit of the said highway a distance of 191.16 feet;

Thence southwesterly at right angles to the said southwesterly limit of the said highway a distance of 282.05 feet;

Thence southeasterly parallel with the said southwesterly limit of the said highway a distance of 191.16 feet;

Thence northeasterly at right angles to the said southwesterly limit of the said highway a distance of 282.05 feet, more or less, to the point of beginning. O. Reg. 4/74, s. 2, *part*.

#### Schedule 4

All and singular that certain parcel or tract of land and premises situate, lying and being in the Township of Harwich in the County of Kent, in the Province of Ontario, and being composed of part of the northwesterly half of the northeasterly half of Lot 8, Concession I, west of the Communication Road in the said Township and being more particularly described as follows:

Beginning at a point in the northwesterly limit of the said Lot 8 distant 146.37 feet measured southwesterly along the said limit from the northerly angle of the said Lot;

Thence southwesterly along the said northwesterly limit of the said Lot, 203.63 feet to a point;

Thence southeasterly parallel to the northeasterly limit of the said Lot, 190 feet to a point;

Thence northeasterly parallel to the northwesterly limit of the said Lot 8, 340.1 feet to a point in the southwesterly limit of King's Highway Number 3 as widened according to a plan deposited in the Land Registry Office for the Land Registry Division of Kent (No. 24) as Number 313;

Thence northwesterly along the southwesterly limit of the said King's Highway Number 3 as widened, 135 feet to a point;

Thence southwesterly parallel to the northwesterly limit of the said Lot 8, 136.37 feet to a point;

Thence northwesterly parallel with the northeasterly limit of the said Lot 8, fifty-five feet, more or less, to the point of beginning. O. Reg. 4/74, s. 2, *part*.

G. M. FARROW

Director,

Plans Administration Branch,  
Ministry of Treasury, Economics  
and Intergovernmental Affairs

Dated at Toronto, this 21st day of December, 1973.

(1728)

3

#### THE PLANNING ACT

O. Reg. 5/74.

Restricted Areas—County of Oxford, Township of East Zorra.

Made—December 31st, 1973.

Filed—January 3rd, 1974.

REGULATION TO AMEND  
ONTARIO REGULATION 44/73  
MADE UNDER  
THE PLANNING ACT

1. Ontario Regulation 44/73, as amended by Ontario Regulations 200/73 and 778/73, is further amended by adding thereto the following section:

8. Notwithstanding any other provisions of this Order, a building of not more than 2,600 square feet for implement assembly and repair may be erected on the land described in Schedule 2, provided the following requirements are met:

1. The building is no closer than 105 feet from the centre line of King's Highway 97.
  2. All lighting fixtures shall provide for light to be directed downward and away from adjacent lots.
  3. A parking area for vehicles shall be constructed and maintained with a stable surface which will prevent the formation of dust and loose particles.
  4. Any outside area used for the storage of refuse material shall be screened from view.
  5. A Certificate of Approval from the Air Management Branch, Ministry of the Environment, shall be obtained for any spray booths or exhaust vents that are installed. O. Reg. 5/74, s. 1.
2. The said Regulation is further amended by adding thereto the following Schedule:

#### Schedule 2

All that parcel of land situate in the Township of East Zorra, in the County of Oxford, being the northerly 250 feet of Lot 61 as shown on Plan registered in the Land Registry Office for the Land Registry Division of Oxford (No. 41) as Number 820. O. Reg. 5/74, s. 2.

G. M. FARROW  
*Director,  
Plans Administration Branch,  
Ministry of Treasury, Economics  
and Intergovernmental Affairs*

Dated at Toronto, this 31st day of December, 1973.

(1729)

3

#### THE PUBLIC TRANSPORTATION AND HIGHWAY IMPROVEMENT ACT

##### O. Reg. 6/74.

Designations—Miscellaneous, Southern Ontario.

Made—December 12th, 1973.

Filed—January 3rd, 1974.

#### REGULATION TO AMEND REGULATION 394 OF REVISED REGULATIONS OF ONTARIO, 1970 MADE UNDER THE PUBLIC TRANSPORTATION AND HIGHWAY IMPROVEMENT ACT

1. Schedule 15 to Regulation 394 of Revised Regulations of Ontario, 1970 is revoked and the following substituted therefor:

#### Schedule 15

In the Township of Osgoode in the Regional Municipality of Ottawa-Carleton being,

(a) part of lots 4, 5, 6 and 7, Concession 5; and

(b) part of the road allowance between lots 5 and 6, Concession 5,

and being that portion of highway shown as PART 2 on Ministry of Transportation and Communications plan P-2149-42, filed with the Record Services Office of the Ministry of Transportation and Communications, at Toronto, on the 18th day of September, 1973.

0.95 of a mile, more or less.

O. Reg. 6/74, s. 1.

2. Schedule 35 to the said Regulation is amended by adding at the end thereof:

"except that portion of the above-mentioned highway closed by Order-in-Council OC-2199/73, dated the 5th day of September, 1973 and shown as PART 1 on Ministry of Transportation and Communications plan P-2083-424".  
O. Reg. 6/74, s. 2.

(1730)

3

#### THE PUBLIC TRANSPORTATION AND HIGHWAY IMPROVEMENT ACT

##### O. Reg. 7/74.

Designations—Miscellaneous, Northern Ontario.

Made—December 12th, 1973.

Filed—January 3rd, 1974.

#### REGULATION TO AMEND REGULATION 393 OF REVISED REGULATIONS OF ONTARIO, 1970 MADE UNDER THE PUBLIC TRANSPORTATION AND HIGHWAY IMPROVEMENT ACT

1. Section 2 of Regulation 393 of Revised Regulations of Ontario, 1970 is revoked and the following substituted therefor:

2. Those portions of the highways or proposed highways, as the case may be, described in the schedules hereto are designated as controlled-access highways. O. Reg. 7/74, s. 1.

2. Schedule 10 to the said Regulation is amended by adding at the end thereof:

"except that portion of the above-mentioned highway transferred to the Corporation of the Town of Rainy River by Order-in-Council OC-1849/73, dated July 18, 1973 and shown as PART I on Ministry of Transportation and Communications plan P-2300-18". O. Reg. 7/74, s. 2.

3. Schedule 35 to the said Regulation is revoked and the following substituted therefor:

### Schedule 35

In the City of Thunder Bay in the Territorial District of Thunder Bay being,

(a) part of lots 9 and 10, in each of concessions 3 and 4;

(b) part of lots 2, 5 and 10, plan M-131;

(c) part of blocks C, E, F, H and I, plan M-79;

(d) part of,

(i) Stanley Avenue, and

(ii) Curry Street,

plan M-49;

(e) part of,

(i) Block B,

(ii) Riverview Drive, and

(iii) widening along the north limit of Arthur Street, plan M-112;

(f) part of Stanley Avenue, registered plan 796;

(g) part of,

(i) Lot 3,

(ii) lots 27 to 42, both inclusive,

(iii) lots 169 to 172, both inclusive,

(iv) Stanley Avenue,

(v) Ridgeway Street, and

(vi) Lane adjacent to Lot 42,

registered plan 295;

(h) all of lots 1 and 2, registered plan 295;

(i) part of,

(i) lots 16 to 36, both inclusive, Block 4,

(ii) lots 20 to 37, both inclusive, Block 5,

(iii) lots 19 to 38, both inclusive, Block 11,

(iv) lots 42 to 82, both inclusive, Block 12,

(v) lots 21 to 40, both inclusive, Block 19,

(vi) Cumming Street,

(vii) Miles Street,

(viii) Donald Street,

(ix) Lane adjacent to Lot 21 Block 19, and

(x) Lane adjacent to Lot 30 Block 4,

registered plan 188;

(j) part of,

(i) lots 14, 15, 16, 17, 18, 29, 30, 31 and 32, Block 11,

(ii) Lot 21 Block 12,

(iii) Ashland Street,

(iv) Borden Avenue, and

(v) lanes adjacent to lots 18, 19, 20 and 31, Block 11,

registered plan 170;

(k) all of lots 19 to 28, both inclusive, Block 11, registered plan 170; and

(l) part of the road allowance between,

(i) the City of Thunder Bay and the former Township of McIntyre (William Street),

(ii) concessions 2 and 3, and

(iii) the City of Thunder Bay and the former Township of Neebing (Neebing Avenue),

and being that portion of highway shown as PART 1 on Ministry of Transportation and Communications

plan P-3125-40, filed with the Record Services Office of the Ministry of Transportation and Communications, at Toronto, on the 18th day of October, 1973.

2.06 miles, more or less.

O. Reg. 7/74, s. 3.

(1731)

3

### THE ONTARIO MUNICIPAL EMPLOYEES RETIREMENT SYSTEM ACT

**O. Reg. 8/74.**

General.

Made—December 19th, 1973.

Filed—January 4th, 1974.

REGULATION TO AMEND  
REGULATION 638 OF  
REVISED REGULATIONS OF ONTARIO, 1970  
MADE UNDER  
THE ONTARIO MUNICIPAL EMPLOYEES  
RETIREMENT SYSTEM ACT

1. Subsections 2, 4 and 8 of section 13 of Regulation 638 of Revised Regulations of Ontario, 1970 are revoked and the following substituted therefor:

(2) A pension under this section is payable to the member for his life, commencing on the first day of the month next following the month of his retirement, and if the member ceases to be totally and permanently disabled before his normal retirement date his pension shall be suspended until,

(a) the month in which a pension under section 12 or 15 becomes payable; or

(b) the month in which the member again becomes totally and permanently disabled,

whichever is the earlier month. O. Reg. 8/74, s. 1, *part.*

(4) A member shall be considered to be totally and permanently disabled as of the date, set out in a certificate of a legally qualified medical practitioner appointed by the Board, as the date upon which the member became incapable of engaging in

gainful employment during the remainder of his life because of mental or physical impairment. O. Reg. 8/74, s. 1, *part.*

(8) A member may appeal to the Board any decision of a legally qualified medical practitioner appointed by the Board under this section and the decision of the Board is final. O. Reg. 8/74, s. 1, *part.*

2.—(1) Clause *a* of subsection 1 of section 14 of the said Regulation is amended by striking out "if she married the member before his sixtieth birthday and" in the first, second and third lines.

(2) Subclause iii of clause *b* of subsection 1 of the said section 14 is amended by striking out "before her sixtieth birthday and" in the second line.

3. The said Regulation, as amended by Ontario Regulation 636/73, is further amended by adding thereto the following section:

**15b.** Where a retired employee of an employer who has elected to participate in the System or the widow, widower or child of such a retired employee has commenced to receive a pension under section 12, 13, 14 or 15 or under an approved pension plan, the Board, upon receipt of a written application from the employer and of an amount of money sufficient to provide for payment of such additional amount of pension as the Board upon the advice of the actuary may determine, shall pay the additional amount of pension to the retired employee, widow, widower or child pursuant to section 12 or 14. O. Reg. 8/74, s. 3.

4.—(1) Subsection 1 of section 22 of the said Regulation is revoked and the following substituted therefor:

(1) Where a member ceases to be an employee or a councillor before he commences to receive a pension under this Regulation and within three months thereafter becomes a member of,

(a) the civil service of Canada or any province of Canada;

(b) the civic service of any municipality or the staff of any local board in any province of Canada; or

(c) the staff of any board, commission or public institution established under any Act of Canada or any province,

the secretary-treasurer shall, on the written request of the member, authorize the transfer from the



Fund of a sum of money, in accordance with the election of the member, that is,

- (d) not less than the contributions made by the member plus any interest thereon; and
- (e) not more than the present value, calculated as of the date of the transfer, of the pension benefits and any other benefits for which contributions were made by the member, or on his behalf by an employer, prior to the termination of his employment,

to any fund or plan maintained to provide pension benefits for members of such civil or civic service or staff of which the employee or councillor has become a member, if the terms of the fund or plan to which the transfer is to be made,

- (f) permit such a transfer; and
  - (g) provide that refund to the member shall include only that portion of the sum transferred that is attributable to contributions made by the member. O. Reg. 8/74, s. 4 (1).
- (2) Clauses *a*, *b* and *c* of subsection 2 of the said section 22 are revoked and the following substituted therefor:

- (a) the civil service of Canada or any province of Canada;
  - (b) the civic service of any municipality or local board in any province of Canada; or
  - (c) the staff of any board, commission or public institution established under any Act of Canada or any Province,
- (3) Subsection 4 of the said section 22 is revoked and the following substituted therefor:

(4) The Board may enter into an agreement with the person authorized for the purpose under a pension or superannuation plan established under any Act of the Legislature or of the Parliament of Canada or administered under section 15 of the Act, to transfer to or from the Fund a sum of money in respect of a member to whom subsection 1 or 2 is applicable and any such agreement shall prescribe the basis for computing the amount of money to be transferred out of the Fund and the benefits to be granted in respect of monies transferred into the Fund and such basis and benefits shall be determined by the Board on the advice of the actuary. O. Reg. 8/74, s. 4 (3).

(1732)

3

**THE PROPERTY TAX STABILIZATION  
ACT, 1973**

**O. Reg. 9/74.**

General.

Made—December 19th, 1973.

Filed—January 4th, 1974.

REGULATION MADE UNDER  
THE PROPERTY TAX STABILIZATION  
ACT, 1973

GENERAL

INTERPRETATION

1. In this Regulation,

- (a) "adjustment to gross expenditure" means the adjustment of gross expenditures of a municipality which will take place when, in the opinion of the Minister, the changes in expenditures of the municipality between 1972 and 1973 result from unusual circumstances in the municipality;
- (b) "assessment deficiency" means \$10,000 minus the per capita equalized assessment of the municipality;
- (c) "audited financial report" means the financial report of a lower or upper tier municipality prescribed under section 9 of *The Municipal Affairs Act*, as amended by the Ministry of Treasury, Economics and Intergovernmental Affairs for any gross or clerical error;
- (d) "equalization factor" means the factor for a lower tier municipality as set out in Column A of the Schedule;
- (e) "equivalent assessment" means the assessment that, if a tax had been levied on it by the lower tier municipality for all purposes other than school purposes at the rate applicable to the major portion of commercial and industrial property in 1972, would have produced an amount equal to the aggregate of,
- (i) the 1972 payments in lieu of taxes for the year as shown in the Analysis of Revenue, Schedule 1-1 of the audited financial report, 1972, of the lower tier municipality less that portion of payments in lieu of taxes allocated to school boards for the 1972 year as shown in the Analysis of Education Levy, Schedule 1-7, Column 5 in the 1972 audited financial report of the municipality,
- (ii) the amount levied under section 304 of *The Municipal Act* in respect of the 1973 year, and
- (iii) taxes deemed to be levied under section 304a of *The Municipal Act* for 1973 for all purposes other than school purposes;
- (f) "estimated gross 1973 expenditure" means the total expenditure from the 1973 budget of the municipality, as approved by by-law of the council for purposes of the 1973 levy less any amount included in total expenditure for,
- (i) expenditure by a lower tier municipality in respect of an upper tier municipality for general expenditure or for special or area rated services provided the costs of such services are apportioned only on the basis of assessment,
- (ii) expenditure for public and separate elementary education and secondary education,
- (iii) expenditure for general assistance including an expenditure for district welfare boards,
- (iv) expenditure under the Provincial-Municipal Employment Incentive Program,
- (v) expenditure by an upper tier municipality in respect of the costs of services apportioned to a lower tier municipality or to lower tier municipalities on a basis other than an assessment basis,
- (vi) 1973 expenditure under *The Tile Drainage Act, 1971*;
- (g) "gross 1972 expenditure" means the actual 1972 total expenditure of a municipality as shown in the Analysis of Expenditure, Schedule 1-3 in the 1972 audited financial report of the municipality, less any amounts included in total expenditure for,
- (i) expenditure by a lower tier municipality in respect of an upper tier municipality for general expenditure or for special or area rated services provided the costs of such services are apportioned only on the basis of assessment,
- (ii) expenditure for public and separate elementary education and secondary education,

- (iii) expenditure for general assistance including an expenditure for district welfare boards,
  - (iv) expenditure under the Provincial-Municipal Employment Incentive Program,
  - (v) expenditure by an upper tier municipality in respect of the costs of services apportioned to a lower tier municipality or to lower tier municipalities on a basis other than an assessment basis,
  - (vi) 1972 expenditure under *The Tile Drainage Act, 1971*;
- (h) "gross 1973 expenditure" means the actual 1973 total expenditures of a municipality as shown in the Analysis of Expenditure, Schedule 1-3 in the 1973 audited financial report of the municipality less any amounts included in total expenditure for,
- (i) expenditure by a lower tier municipality in respect of an upper tier municipality for general expenditure or for special or area rated services provided the costs of such services are apportioned only on the basis of assessment,
  - (ii) expenditure for public and separate elementary education and secondary education,
  - (iii) expenditure for general assistance including an expenditure for district welfare boards,
  - (iv) expenditure under the Provincial-Municipal Employment Incentive Program,
  - (v) expenditure by an upper tier municipality in respect of the costs of services apportioned to a lower tier municipality or to lower tier municipalities on a basis other than an assessment basis,
  - (vi) 1973 expenditure under *The Tile Drainage Act, 1971*;
- (i) "per capita equalized assessment" means the quotient obtained when the 1972 equalized assessment of a municipality is divided by the population of that municipality;
- (j) "percentage change in gross expenditure" means the percentage change in gross expenditure calculated under section 3;
- (k) "relative deficiency" means the quotient obtained when the assessment deficiency is divided by \$10,000, correct to four places of decimals;
- (l) "revised equalization factor" means the factor for a lower tier municipality as set out in Column B of the Schedule;
- (m) "1972 equalized assessment" means the assessment of a lower tier municipality according to the last revised assessment roll of the lower tier municipality used for the purposes of 1972 municipal taxation minus the assessment imposed under section 8 of *The Assessment Act* for that year, plus the equivalent assessment adjusted by the equalization factor for the lower tier municipality;
- (n) "1972 equalized assessment of an upper tier municipality" means the sum of the 1972 equalized assessments of each lower tier municipality which levies a rate for the upper tier municipality;
- (o) "1973 equalized assessment" means the assessment of a lower tier municipality according to the last revised assessment roll of the lower tier municipality used for the purpose of 1973 municipal taxation plus the equivalent assessment, adjusted by the greater of the equalization factor of the lower tier municipality or the revised equalization factor of the lower tier municipality;
- (p) "1973 equalized assessment of an upper tier municipality" means the sum of the 1973 equalized assessments of each lower tier municipality which levies a rate for the upper tier municipality. O. Reg. 9/74, s. 1.
2. For purposes of this Regulation the population of a lower tier municipality shall be calculated as follows:
- (a) ascertain the population of the municipality as determined for 1973 under *The Municipal Unconditional Grants Act* and *The Regional Municipal Grants Act, 1970*;
  - (b) add to the population figure ascertained in clause a, one-third the number of persons by which the municipality's population as ascertained in clause a is less than 2.5 times the number of households in the municipality in accordance with the published 1971 Municipal Financial Reports. O. Reg. 9/74, s. 2.
- 3.—(1) The percentage change in gross expenditures of a municipality shall be calculated as follows:

- (a) calculate the quotient of the aggregate of the gross 1973 expenditure or, where the gross 1973 expenditure is not yet available, the estimated gross 1973 expenditure minus the gross 1972 expenditure divided by the gross 1972 expenditure, and multiply this quotient by 100, correct to four decimal places;
- (b) calculate the product of the aggregate of the 1973 equalized assessment minus the 1972 equalized assessment, divided by the 1972 equalized assessment, multiplied by 100, correct to four decimal places, and deduct four from this product.
- (2) If the result obtained under clause *b* of subsection 1 is greater than zero, subtract the result from the product obtained under clause *a*, of subsection 1 to obtain the percentage change in gross expenditure.
- (3) If the difference obtained in subsection 2 is,
- (a) greater than twelve, the percentage change in gross expenditure shall be deemed to be 12 per cent;
- (b) less than eight, the percentage change in gross expenditure shall be deemed to be 8 per cent; or
- (c) between eight and twelve, both inclusive, that difference shall be the percentage change in gross expenditure.
- (4) If the result obtained under clause *b* of subsection 1 is less than zero and if the product under clause *a* of subsection 1 is,
- (a) greater than twelve, the percentage change in gross expenditure shall be deemed to be 12 per cent;
- (b) less than eight, the percentage change in gross expenditure shall be deemed to be 8 per cent; or
- (c) between eight and twelve, both inclusive, that product shall be the percentage change in gross expenditure. O. Reg. 9/74, s. 3.
- 4.—(1) A resource equalization grant shall be made to a lower tier municipality, upon application in Form 1, equal to the lesser of,
- (a) one-half the relative deficiency multiplied by the net general dollar levy; or
- (b) 20 per cent of the net general dollar levy plus 80 per cent of the 1972 formula mining revenue payment as shown in Column C of the Schedule.
- (2) In this section,
- (a) "net general dollar levy" shall be the aggregate of,
- (i) the total taxation of the municipality for the year 1972, minus the total taxes levied for school purposes, in accordance with the Analysis of Taxation, Schedule 1-2, Column 7 of the 1972 audited financial report,
- (ii) the amounts deemed to have been received in 1973 for all purposes other than public school purposes under section 304a of *The Municipal Act*, less the amounts deemed to have been received in 1972 for all purposes other than public school purposes under sections 8 to 11, both inclusive, of *The Assessment Act, 1972*,
- (iii) that portion of the telephone tax adjustment deemed to be in respect of public school purposes for the year 1972, if such has not already been adjusted for in the Analysis of Taxation, Schedule 1-2, Column 7 of the 1972 audited financial report,
- (iv) total payments in lieu of taxes for the year in accordance with the Analysis of Revenue, Schedule 1-1, of the 1972 audited financial report minus that portion of payments in lieu of taxes allocated to school boards in accordance with the Analysis of Education Levy, Schedule 1-7, Column 5 of the 1972 audited financial report,
- (v) the 1973 amounts levied in respect of universities, community colleges, hospitals and correctional institutions under section 304 of *The Municipal Act*, minus the 1972 taxes levied in respect of universities and community colleges under the said section, and
- (vi) the 1972 formula mining revenue payment for the municipality as shown in Column C of the Schedule;
- (b) "total taxation" excludes dog taxes, utility rate arrears, Federation of Agriculture fees, tile drainage rates, farm organization dues and any other items added to a tax bill for collection purposes only. O. Reg. 9/74, s. 4.

5. For purposes of subsection 1 of section 6 and subsection 1 of section 7 "the percentage" shall be 14 per cent minus the percentage change in gross expenditure, correct to four decimal places. O. Reg. 9/74, s. 5.

6.—(1) A general support grant shall be made to an upper tier municipality, upon application in Form 1, equal to the net general dollar levy of the upper tier municipality multiplied by the percentage as determined under section 5.

(2) In this section "net general dollar levy" means the aggregate of,

- (a) the total amount of taxes levied for the year in accordance with the Continuity of the Region or County Levy, Schedule 1-2, Column 2 of the 1972 audited financial report of the municipality less any amounts which are apportioned on other than an assessment basis except those amounts apportioned under section 72, subsection 5 of *The Assessment Act*; and
- (b) the region or county portion of supplementary taxes for the year in accordance with the Continuity of the Region or County Levy, Schedule 1-2, Column 3 of the 1972 audited financial report of the municipality. O. Reg. 9/74, s. 6.

7.—(1) A general support grant shall be made to a lower tier municipality, upon application in Form 1, equal to the net general dollar levy of the lower tier municipality multiplied by the percentage as determined under section 5.

(2) In this section "net general dollar levy" means the aggregate of,

- (a) the net general dollar levy as defined in subsection 2 of section 4;
- (b) that portion of the telephone tax adjustment in respect of upper tier municipality purposes for the year; and
- (c) the net amounts received in 1972 under sections 8 to 11, both inclusive, of *The Assessment Act* and apportioned to the upper tier municipality,

minus,

- (d) total amounts apportioned and levied on assessment for an upper tier municipality for the year in accordance with the Analysis of Taxation, Schedule 1-2, Column 7 under the heading "Region or County" of the 1972 audited financial report of the municipality;
- (e) that portion of any payments in lieu of taxes allocated to the upper tier municipality for the year; and

(f) the amounts deemed to be received in 1973 under section 304a of *The Municipal Act* by the upper tier municipality. O. Reg. 9/74, s. 7.

8.—(1) A special support grant shall be made to each municipality in Northern Ontario equal to 10 per cent of its 1972 net general dollar levy as defined in subsection 2 of section 6 of this Regulation or subsection 2 of section 7 of this Regulation.

(2) In this section "municipality in Northern Ontario" means a municipality situate in the province in the area lying north of the French River, Lake Nipissing and the southern boundaries of West Ferris, East Ferris, Bonfield, Calvin and Papineau townships, and includes all municipalities in the District of Manitoulin. O. Reg. 9/74, s. 8.

9. Notwithstanding sections 4, 6, 7 and 8 of this Regulation, a municipality, formerly designated in 1972 as a mining municipality under section 28 of *The Assessment Act*, shall receive under the Act in 1973 a grant, including the municipality's share of any upper tier municipality general support grant apportioned on the same basis as the upper tier municipality general requirements, of not less than 105 per cent of the mining revenue payment that would have been received in 1973 as set out in Column D of the Schedule. O. Reg. 9/74, s. 9.

10.—(1) For the year 1973 in the calculation of the resource equalization grant, the special support grant to each municipality in Northern Ontario or the general support grant for the upper and lower tier municipalities comprising the City of Timmins, the Regional Municipality of Waterloo, the Regional Municipality of Sudbury, the Township of Owens, Williamson and Idington, the Improvement District of North Shore and the Township of Black River-Matheson or any other municipality where incorporation took place effective on or since the 1st day of January, 1973 or where major boundary changes took place on or since the 1st day of January, 1973, equivalent assessment, population, gross 1972 expenditure, 1972 equalized assessment of an upper tier municipality, net general dollar levy of an upper tier municipality and net general dollar levy of a lower tier municipality shall be determined having regard to the changes affecting the financial position of the municipality and shall be approved by the Minister and where in the opinion of the Minister such determination is not possible, data pertaining to the 1973 municipal year may be substituted therefor.

(2) Notwithstanding section 5, in calculating a general support grant under section 6 or section 7, a municipality to which subsection 1 of section 10 applies shall use the percentage determined under section 4 or 4 per cent, whichever is greater. O. Reg. 9/74, s. 10.

11. In the event of overpayment or underpayment of any 1973 resource equalization grant, general support grant made to any municipality, or special support grant to each municipality in Northern Ontario, the Minister shall adjust out of any grant made in a subsequent year the amount of the overpayment or underpayment. O. Reg. 9/74, s. 11.

12. Payments under this Regulation are conditional upon the submission by each municipality to the province of the 1972 and 1973 audited financial reports of that municipality and upon the submission of any other information which the Minister may require. O. Reg. 9/74, s. 12.

**Form 1**

*The Property Tax Stabilization Act*

**CLAIM FORM**

MUNICIPALITY: .....

**A Resource Equalization Payment to a Lower Tier Municipality**

Lesser of:

(i)  $\frac{\text{item VIII}}{2} \times \text{item XII(iv)}$  \_\_\_\_\_

or

(ii)  $20\% \text{ of item XII(iv) } + 80\% \text{ of item XII(ii) (c)}$  \_\_\_\_\_

**B General Support Payment to a Lower Tier Municipality in Southern Ontario**

$(14\% \text{ less item XI(ii) or (iv) } ) \times \text{item XIII(iv)}$  \_\_\_\_\_

**C General Support Payment to a Lower Tier Municipality in Northern Ontario**

Sum of:

(i)  $(14\% \text{ less item XI(ii) or (iv) } ) \times \text{item XIII(iv)}$  \_\_\_\_\_

(ii)  $10\% \times \text{item XIII(iv)}$  \_\_\_\_\_

**D General Support Payment to an Upper Tier Municipality**

$(14\% \text{ less item XI(ii) or (iv) } ) \times \text{item XIV(iii)}$  \_\_\_\_\_

**E Total Payments Under Parts A, B, C and D**

=====

**F Special Provision for Mining Municipalities**

Greater of:

(i)  $105\% \times 1973 \text{ formula mining revenue payment per Column D of the Schedule}$  \_\_\_\_\_

or

(ii) Part E \_\_\_\_\_

I Equivalent Assessment

(i) 1972 payments in lieu of taxes per "The Analysis of Revenue", Schedule 1-1

Less: that portion of payments in lieu of taxes allocated to school boards per "Analysis of Education levy", Schedule 1-7, Column 5

(ii) 1973 payments under section 304 of *The Municipal Act* re:

Universities

Community Colleges

Hospitals

Correctional Institutions

(iii) 1973 payments under section 304a of *The Municipal Act* for all purposes other than public school purposes:

1972 Commercial Mill Rate for Non School Purposes ( )	×	1973 Payments under Section 304a of <i>The Municipal Act</i> ( )	
1972 Total ( )			
Commercial Mill Rate for Public School Supporters			

(iv)

(v) Equivalent Assessment:

item I(iv) ( )	× 1000	
1972 Commercial Mill Rate for Non School Purposes ( )		

II 1972 Equalized Assessment:

(i) 1971 local assessment used for the purposes of 1972 municipal taxation

(ii) Add: Equivalent assessment per I(v)

(iii) Less: Gross receipts and wire mileage assessment included in II(i)

(iv)

(v) 1972 Equalized Assessment:

item II(iv) ( )	× 100	
equalization factor per Column A of the Schedule ( )		

III 1973 Equalized Assessment:

(i) 1972 local assessment used for the purposes of 1973 municipal taxation

\_\_\_\_\_

(ii) Plus: Equivalent assessment per I(v)

\_\_\_\_\_

(iii)

=====

(iv) 1973 equalized assessment:

$$\frac{\text{item III(iii)} \quad ( \quad )}{\text{greater of the equalization ( } \quad ) \text{ factors in columns A and B of the Schedule}} \times 100$$

\_\_\_\_\_

IV 1972 Equalized Assessment of an Upper Tier Municipality

(i) 1972 equalized assessment of each lower tier municipality which levies a rate for the upper tier municipality:

(a)

\_\_\_\_\_

(b)

\_\_\_\_\_

(c)

\_\_\_\_\_

(d)

\_\_\_\_\_

(e)

\_\_\_\_\_

(f)

\_\_\_\_\_

(g)

\_\_\_\_\_

(h)

\_\_\_\_\_

(i)

\_\_\_\_\_

(j)

\_\_\_\_\_

(k)

\_\_\_\_\_

(l)

\_\_\_\_\_

(m)

\_\_\_\_\_

(n)

\_\_\_\_\_

(o)

\_\_\_\_\_

(p)

\_\_\_\_\_

(q)

\_\_\_\_\_

(r)

\_\_\_\_\_

(s)

\_\_\_\_\_

(t)

\_\_\_\_\_

(u)

\_\_\_\_\_



(v)

\_\_\_\_\_

(w)

\_\_\_\_\_

(x)

\_\_\_\_\_

(y)

\_\_\_\_\_

(z)

\_\_\_\_\_

=====

V 1973 Equalized Assessment of an Upper Tier Municipality

(i) 1973 equalized assessment of each lower tier municipality which levies a rate for the upper tier municipality:

(a)

\_\_\_\_\_

(b)

\_\_\_\_\_

(c)

\_\_\_\_\_

(d)

\_\_\_\_\_

(e)

\_\_\_\_\_

(f)

\_\_\_\_\_

(g)

\_\_\_\_\_

(h)

\_\_\_\_\_

(i)

\_\_\_\_\_

(j)

\_\_\_\_\_

(k)

\_\_\_\_\_

(l)

\_\_\_\_\_

(m)

\_\_\_\_\_

(n)

\_\_\_\_\_

(o)

\_\_\_\_\_

(p)

\_\_\_\_\_

(q)

\_\_\_\_\_

(r)

\_\_\_\_\_

(s)

\_\_\_\_\_

(t)

\_\_\_\_\_

(u)

\_\_\_\_\_

(v)

\_\_\_\_\_

(w)

\_\_\_\_\_

(x)

\_\_\_\_\_

(y)

\_\_\_\_\_

(z)

\_\_\_\_\_

=====

VI Per Capita Equalized Assessment

item II(v) ( )

\_\_\_\_\_

Population ( )

VII Assessment Deficiency

\$10,000 less item VI ( )

\_\_\_\_\_

VIII Relative Deficiency

item VII ( )

\$10,000

\_\_\_\_\_

IX Gross 1972 Expenditure

(i) 1972 total expenditure per "Analysis of Expenditure", Schedule 1-3

\_\_\_\_\_

(ii) Less the sum of the following items for Schedule 1-3:

(a) expenditure by a lower tier municipality in respect of an upper tier municipality for general or special or area rated services provided the costs of such services are apportioned only on the basis of assessment

\_\_\_\_\_

(b) expenditure for public and separate elementary education and secondary education

\_\_\_\_\_

(c) expenditure for general assistance including a requisition for a district welfare board

\_\_\_\_\_

(d) expenditure in respect of the Provincial-Municipal Employment Incentive Program

\_\_\_\_\_

(e) expenditure for tile drainage

\_\_\_\_\_

(f) expenditure by an upper tier municipality in respect of the costs of services apportioned to a lower tier municipality or to lower tier municipalities on a basis other than an assessment basis

\_\_\_\_\_

\_\_\_\_\_

(iii) Gross 1972 Expenditure

=====

X Gross 1973 Expenditure

(i) 1973 total expenditure per "Analysis of Expenditure", Schedule 1-3. (If unavailable, use 1973 budgeted expenditure)

\_\_\_\_\_

(ii) Less the sum of the following items:

(a) expenditure by a lower tier municipality in respect of an upper tier municipality for general or special rated services provided the costs of such services are apportioned only on the basis of assessment \_\_\_\_\_

(b) expenditure for public and separate elementary education and secondary education \_\_\_\_\_

(c) expenditure for general assistance including a requisition for a district welfare board \_\_\_\_\_

(d) expenditure in respect of the Provincial-Municipal Employment Incentive Program \_\_\_\_\_

(e) expenditure for tile drainage \_\_\_\_\_

(f) expenditure by an upper tier municipality in respect of the costs of services apportioned to a lower tier municipality or to lower tier municipalities on a basis other than an assessment basis \_\_\_\_\_

(iii) Gross 1973 Expenditure \_\_\_\_\_  
=====

XI Percentage Change in Gross Expenditure

(i) gross 1973 expenditure ( ) - gross 1972 expenditure ( )  
-----  
gross 1972 expenditure ( ) × 100 \_\_\_\_\_

(ii) (a) 1973 equalized ( ) 1972 equalized  
assessment ( ) - assessment ( )  
-----  
1972 equalized assessment ( ) × 100 \_\_\_\_\_

(b) item (ii) (a) minus 4.0000 \_\_\_\_\_

(iii) If item (ii) (b) is positive deduct item (ii) (b) from item (i); and if the result is greater than 12 per cent insert 12 per cent, and if the result is less than 8 per cent insert 8 per cent, and if the result is between 8 per cent and 12 per cent inclusive insert ( i ) - ( ii ) ( b ) \_\_\_\_\_  
=====

(iv) If item (ii) (b) is negative and if item (i) is greater than 12 per cent insert 12 per cent, and if item (i) is less than 8 per cent insert 8 per cent, and if item (i) is between 8 per cent and 12 per cent inclusive insert item (i) \_\_\_\_\_  
=====

XII Net General Dollar Levy of a Lower Tier Municipality for Purposes of Calculating a Resource Equalization Payment

(i) Total 1972 taxation per "Analysis of Taxation", Schedule 1-2, Column 7 \_\_\_\_\_

(ii) Add: (a) Payments per item I(i) \_\_\_\_\_

(b) Payments per item I(ii) \_\_\_\_\_

(c) 1972 formula mining revenue payments per Column C of the Schedule

(d) that portion of the telephone tax adjustment charged to school purposes

1972 Commercial Mill Rate for Public School Purposes ( )	)		) Telephone Tax
			×
1972 Total Commercial Mill Rate for Public School Supporters ( )	)		) Adjustment

(e) Payments per item I(iii)

(iii) Less: (a) 1972 payments under section 304 of *The Municipal Act* per Schedule 1-2 re universities and community colleges

(b) total taxes levied for school purposes per "Analysis of Taxation", Schedule 1-2, Column 7

(c) 1972 payments under sections 8 to 11 of *The Assessment Act* for all purposes other than school purposes

1972 Commercial Mill Rate for Non School Purposes ( )	)		) 1972 Payments under Sections 8 to 11 of <i>The Assessment Act</i> regross receipts and mine mileage
			×
1972 Total Commercial Mill Rate for Public School Supporters ( )	)		) ( )

(iv) Net general dollar levy of a lower tier municipality

XIII Net General Dollar Levy of a Lower Tier Municipality for Purposes of Calculating a General Support Payment

(i) Net general dollar levy per XII(iv)

(ii) Plus: (a) that portion of the telephone tax adjustment in respect of the upper tier municipality:

1972 Commercial Mill Rate for County or Regional Purposes ( )	)		) Telephone Tax Adjustment
			×
1972 Total Commercial Mill Rate for Public School Supporters ( )	)		) ( )

(b) 1972 net payments under sections 8 to 11 of *The Assessment Act* for purposes of the upper tier municipality

1972 Commercial Mill Rate for County or Regional Purposes ( )	)		) 1972 net payments under sections 8 to 11 of <i>The Assessment Act</i>
			×
1972 Total Commercial Mill Rate for Public School Supporters ( )	)		) ( )

(iii) Less the sum of:

(a) total taxes levied in 1972 for an upper tier municipality on total assessment per Schedule 1-2, Column 7 of the "Analysis of Taxation" under the heading "Region or County"

(b) that portion of payments in lieu of taxes allocated to the upper tier municipality for 1972

(c) 1973 payments under section 304a of *The Municipal Act* for upper tier purposes

$$\frac{\begin{array}{l} 1972 \text{ Commercial Mill} \\ \text{Rate for County or} \\ \text{Regional Purposes ( )} \\ \hline 1972 \text{ Total Com-} \\ \text{mercial Mill Rate for} \\ \text{Public School} \\ \text{Supporters} \end{array}}{\quad} \times \frac{\begin{array}{l} 1973 \text{ Payments} \\ \text{under section} \\ 304a \text{ of } \textit{The} \\ \textit{Municipal Act} \text{ ( )} \end{array}}{\quad}$$

(iv) Net general dollar levy of a lower tier municipality

**XIV Net General Dollar Levy of an Upper Tier Municipality for Purposes of Calculating a General Support Payment**

(i) Total taxes levied per Schedule 1-2, Column 2, "Continuity of The Region or County Levy" less any amounts which are apportioned on other than an assessment basis except those amounts apportioned under subsection 5 of section 72 of *The Assessment Act*

(ii) Plus: region or county portion of supplementary taxes per Schedule 1-2, Column 3, "Continuity of The Region or County Levy"

(iii) Net general dollar levy of an upper tier municipality

O. Reg. 9/74, Form 1.

**Schedule**

Item	Name of Municipality	Status	Column A Equalization Factor
1.	Acton	Town	22.5
2.	Adelaide	Township	21.6
3.	Adjala	Township	9.85
4.	Admaston	Township	27.9
5.	Adolphustown	Township	21.3
6.	Ailsa Craig	Village	84.3
7.	Airy	Township	97.6
8.	Ajax	Town	95.7
9.	Albemarle	Township	12.8
10.	Alberton	Township	34.9
11.	Albion	Township	83.5
12.	Aldborough	Township	15.2
13.	Alexandria	Town	24.1

Item	Name of Municipality	Status	Column A Equalization Factor
14.	Alfred	Village	22.0
15.	Alfred	Township	26.2
16.	Algona, North	Township	12.7
17.	Algona, South	Township	17.9
18.	Alice and Fraser	Township	22.4
19.	Alliston	Town	34.3
20.	Almonte	Town	20.7
21.	Alnwick	Township	10.8
22.	Alvinston	Village	27.3
23.	Amabel	Township	89.1
24.	Amaranth	Township	95.1
25.	Ameliasburgh	Township	80.4
26.	Amherst Island	Township	16.4
27.	Amherstburg	Town	88.9
28.	Ancaster	Township	18.3
29.	Anderdon	Township	83.1
30.	Anson, Hindon and Minden	Township	8.21
31.	Arkona	Village	24.6
32.	Armour	Township	11.0
33.	Armstrong	Township	31.6
34.	Arnprior	Town	20.4
35.	Arran	Township	26.1
36.	Artemesia	Township	16.7
37.	Arthur	Township	19.4
38.	Arthur	Village	95.6
39.	Ashfield	Township	19.2
40.	Asphodel	Township	20.4
41.	Assiginack	Township	100.5
42.	Athens	Village	23.8
43.	Athol	Township	27.6
44.	Atikokan	Township	48.5
45.	Atwood	Township	17.5
46.	Augusta	Township	23.8
47.	Aurora	Town	75.7
48.	Aylmer	Town	24.9
49.	Bagot and Blithfield	Township	16.6
50.	Baldwin	Township	2.50
51.	Balmertown	I.D.	33.3
52.	Bancroft	Village	14.2
53.	Bangor, Wickow and McClure	Township	8.63
54.	Barclay	I.D.	27.9
55.	Barrie	Township	15.4
56.	Barrie	City	111.3
57.	Barrie Island	Township	95.5
58.	Barry's Bay	Village	20.5
59.	Bastard and South Burgess	Township	20.6
60.	Bath	Village	24.1
61.	Bathurst	Township	19.3
62.	Bayfield	Village	16.0
63.	Bayham	Township	15.9
64.	Beachburg	Village	22.7
65.	Beachville	Village	20.2
66.	Beardmore	I.D.	54.9
67.	Beaverton	Village	85.2
68.	Beckwith	Township	17.4
69.	Bedford	Township	21.1
70.	Beeton	Village	100.1
71.	Belle River	Town	11.7

Item	Name of Municipality	Status	Column A Equalization Factor
72.	Belleville	City	55.3
73.	Belmont	Village	19.8
74.	Belmont and Methuen	Township	15.5
75.	Bentinck	Township	21.2
76.	Beverly	Township	18.3
77.	Bexley	Township	6.44
78.	Bicroft	I.D.	38.8
79.	Biddulph	Township	19.9
80.	Billings	Township	85.0
81.	Binbrook	Township	19.1
82.	Black River-Matheson	Township	102.9
83.	Blandford	Township	16.5
84.	Blanshard	Township	17.6
85.	Blenheim	Township	16.9
86.	Blenheim	Town	90.1
87.	Blind River	Town	33.0
88.	Bloomfield	Village	95.2
89.	Blue	Township	23.0
90.	Blyth	Village	20.7
91.	Bobcaygeon	Village	97.2
92.	Bolton	Village	93.8
93.	Bonfield	Town	100.3
94.	Bonfield	Township	95.4
95.	Bosanquet	Township	16.6
96.	Bothwell	Town	28.6
97.	Bowmanville	Town	15.3
98.	Bracebridge	Town	13.1
99.	Bradford	Town	103.1
100.	Braeside	Village	19.4
101.	Brampton	Town	107.5
102.	Brant	Township	22.4
103.	Brantford	City	34.0
104.	Brantford	Township	20.3
105.	Brethour	Township	13.2
106.	Brighton	Village	19.5
107.	Brighton	Township	12.5
108.	Brock	Township	15.7
109.	Brockville	City	20.2
110.	Bromley	Township	37.1
111.	Brooke	Township	23.2
112.	Brougham	Township	16.9
113.	Bruce	Township	84.8
114.	Bruce Mines	Town	97.5
115.	Brudenell and Lyndoch	Township	13.5
116.	Brussels	Village	20.6
117.	Burford	Township	18.9
118.	Burgess, North	Township	18.5
119.	Burk's Falls	Village	101.2
120.	Burleigh and Anstruther	Township	97.4
121.	Burlington	Town	27.2
122.	Burpee	Township	12.7
123.	Cache Bay	Town	78.1
124.	Caldwell	Township	9.21
125.	Caledon	Township	85.1
126.	Caledon East	Village	90.1
127.	Caledonia	Township	27.3
128.	Caledonia	Town	82.5
129.	Calvin	Township	10.1
130.	Cambridge	City	46.5

Item	Name of Municipality	Status	Column A Equalization Factor
131.	Cambridge	Township	20.8
132.	Camden	Township	16.1
133.	Camden East	Township	26.8
134.	Cameron	I.D.	18.9
135.	Campbellford	Town	16.5
136.	Canborough	Township.	19.0
137.	Cannington	Village	81.3
138.	Capreol	Town	38.8
139.	Caradoc	Township	17.0
140.	Carden	Township	12.4
141.	Cardiff	Township	19.2
142.	Cardinal	Village	22.1
143.	Carleton Place	Town	23.4
144.	Carling	Township	4.07
145.	Carlow	Township	11.1
146.	Carnarvon	Township	10.6
147.	Carrick	Township	25.1
148.	Cartwright	Township	9.25
149.	Casey	Township	12.4
150.	Casimir, Jennings and Appleby	Township	25.7
151.	Casselman	Village	25.4
152.	Cavan	Township	10.2
153.	Cayuga	Village	78.2
154.	Cayuga, North	Township	17.5
155.	Cayuga, South	Township	11.4
156.	Chalk River	Village	22.8
157.	Chamberlain	Township	34.5
158.	Chandos	Township	20.2
159.	Chapleau	Township	110.9
160.	Chapman	Township	15.0
161.	Chapple	Township	28.3
162.	Charlottenburgh	Township	24.5
163.	Charlotteville	Township	16.0
164.	Charlton	Town	83.6
165.	Chatham	Township	14.7
166.	Chatham	City	28.2
167.	Chatsworth	Village	29.9
168.	Chesley	Town	24.8
169.	Chesterville	Village	25.4
170.	Chinguacousy	Township	90.7
171.	Chisholm	Township	15.4
172.	Christie	Township	9.33
173.	Clarence	Township	25.0
174.	Clarendon and Miller	Township	16.9
175.	Clarke	Township	9.20
176.	Clifford	Village	81.0
177.	Clinton	Town	21.2
178.	Cobalt	Town	31.4
179.	Cobden	Village	23.6
180.	Cobourg	Town	25.7
181.	Cochrane	Town	99.0
182.	Cockburn Island	Township	166.9
183.	Colborne	Village	18.2
184.	Colborne	Township	19.4
185.	Colchester North	Township	12.0
186.	Colchester South	Township	12.6
187.	Coldwater	Village	91.1
188.	Coleman	Township	18.3
189.	Collingwood	Township	12.5
190.	Collingwood	Town	58.5



Item	Name of Municipality	Status	Column A Equalization Factor
191.	Conmee	Township	43.6
192.	Cookstown	Village	15.6
193.	Cornwall	City	26.5
194.	Cornwall	Township	27.1
195.	Cosby, Mason and Martland	Township	7.39
196.	Courtright	Village	87.3
197.	Cramahe	Township	13.7
198.	Creemore	Village	90.4
199.	Crosby, North	Township	17.6
200.	Crosby, South	Township	22.9
201.	Culross	Township	21.9
202.	Cumberland	Township	16.4
203.	Dack	Township	93.4
204.	Dalhousie and North Sherbrooke	Township	20.7
205.	Dalton	Township	14.5
206.	Darling	Township	18.5
207.	Darlington	Township	11.4
208.	Dawn	Township	18.7
209.	Day and Bright Additional	Township	23.0
210.	Deep River	Town	22.8
211.	Delaware	Township	17.1
212.	Delhi	Town	24.3
213.	Deloro	Village	23.3
214.	Denbigh, Abinger and Ashby	Township	16.9
215.	Derby	Township	19.7
216.	Dereham	Township	18.9
217.	Deseronto	Town	21.1
218.	Dilke	Township	17.6
219.	Dorchester, North	Township	17.8
220.	Dorchester, South	Township	17.5
221.	Dorion	Township	30.7
222.	Douro	Township	18.5
223.	Dover	Township	14.8
224.	Downie	Township	19.8
225.	Drayton	Village	69.3
226.	Dresden	Town	24.5
227.	Drummond	Township	20.7
228.	Dryden	Town	21.4
229.	Dumfries, North	Township	30.0
230.	Dumfries, South	Township	18.8
231.	Dummer	Township	19.3
232.	Dundalk	Village	25.2
233.	Dundas	Town	18.1
234.	Dungannon	Township	13.4
235.	Dunn	Township	18.3
236.	Dunnville	Town	22.8
237.	Dunwich	Township	23.5
238.	Durham	Town	24.8
239.	Dutton	Village	22.5
240.	Dymond	Township	23.6
241.	Dysart et al	Township	9.22
242.	Ear Falls	I.D.	33.0
243.	Easthope, North	Township	17.0
244.	Easthope, South	Township	19.4
245.	Eastnor	Township	12.0
246.	Edwardsburgh	Township	22.1
247.	Eganville	Village	22.0
248.	Egremont	Township	21.4

Item	Name of Municipality	Status	Column A Equalization Factor
249.	Ekfrid	Township	19.3
250.	Elderslie	Township	27.3
251.	Eldon	Township	13.2
252.	Elizabethtown	Township	24.8
253.	Ellice	Township	23.1
254.	Elliot Lake	Township	33.9
255.	Elma	Township	20.8
256.	Elmsley, North	Township	16.0
257.	Elmsley, South	Township	16.5
258.	Elmvale	Village	82.5
259.	Elora	Village	74.0
260.	Elzevir and Grimsthorpe	Township	14.3
261.	Embro	Village	22.4
262.	Emily	Township	14.8
263.	Emo	Township	15.6
264.	Englehart	Town	91.6
265.	Enniskillen	Township	17.0
266.	Ennismore	Township	98.0
267.	Eramosa	Township	12.6
268.	Erie Beach	Village	79.1
269.	Erieau	Village	18.1
270.	Erin	Township	9.72
271.	Erin	Village	76.9
272.	Ernestown	Township	24.8
273.	Escott, Front of	Township	22.1
274.	Espanola	Town	21.9
275.	Esquesing	Township	23.2
276.	Essa	Township	16.7
277.	Essex	Town	16.2
278.	Etobicoke	Borough	24.6
279.	Euphemia	Township	21.5
280.	Euphrasia	Township	17.5
281.	Evanturel	Township	32.9
282.	Exeter	Town	19.9
283.	Faraday	Township	8.71
284.	Fauquier	Township	114.6
285.	Fenelon	Township	13.9
286.	Fenelon Falls	Village	15.6
287.	Fergus	Town	95.7
288.	Ferris, East	Township	106.3
289.	Field	Township	95.0
290.	Finch	Village	36.8
291.	Finch	Township	32.4
292.	Fitzroy	Township	15.9
293.	Flamborough, East	Township	18.0
294.	Flamborough, West	Township	17.5
295.	Flesherton	Village	22.9
296.	Flos	Township	17.0
297.	Foley	Township	9.73
298.	Forest	Town	33.8
299.	Fort Erie	Town	27.2
300.	Fort Frances	Town	30.5
301.	Frankford	Village	15.9
302.	Fredericksburgh, North	Township	23.5
303.	Fredericksburgh, South	Township	22.2
304.	Fullarton	Township	23.7
305.	Galway and Cavendish	Township	11.7
306.	Gananoque	Sep. Town	19.6

Item	Name of Municipality	Status	Column A Equalization Factor
307.	Garafraxa, East	Township	93.3
308.	Garafraxa, West	Township	13.6
309.	Gauthier	I.D.	88.4
310.	Georgetown	Town	28.2
311.	Georgian Bay	Township	11.7
312.	Georgina	Township	67.0
313.	Geraldton	Town	36.2
314.	Gillies	Township	41.6
315.	Glackmeyer	Township	102.3
316.	Glamorgan	Township	3.22
317.	Glanford	Township	19.8
318.	Glencoe	Village	101.3
319.	Glenelg	Township	16.6
320.	Gloucester	Township	18.5
321.	Goderich	Town	18.0
322.	Goderich	Township	21.9
323.	Gordon	Township	4.93
324.	Gore Bay	Town	24.7
325.	Gosfield North	Township	12.9
326.	Gosfield South	Township	13.0
327.	Goulbourn	Township	13.3
328.	Gower, South	Township	17.2
329.	Gower, North	Township	15.2
330.	Grand Bend	Village	17.7
331.	Grand Valley	Village	74.0
332.	Grattan	Township	22.2
333.	Gravenhurst	Town	14.2
334.	Greenock	Township	28.1
335.	Grey	Township	24.4
336.	Griffith and Matawatchan	Township	20.0
337.	Grimsby	Town	21.3
338.	Guelph	Township	12.5
339.	Guelph	City	69.2
340.	Gwillimbury, West	Township	11.5
341.	Gwillimbury, East	Township	68.9
342.	Hagar	Township	18.9
343.	Hagarty & Richards	Township	19.6
344.	Hagerman	Township	9.05
345.	Hagersville	Village	93.9
346.	Haileybury	Town	94.6
347.	Haldimand	Township	11.6
348.	Hallam	Township	43.4
349.	Hallowell	Township	23.9
350.	Hamilton	City	27.5
351.	Hamilton	Township	12.8
352.	Hanover	Town	21.8
353.	Harley	Township	17.3
354.	Harris	Township	18.2
355.	Harriston	Town	28.4
356.	Harrow	Town	13.7
357.	Harvey	Township	12.2
358.	Harwich	Township	16.8
359.	Hastings	Village	19.2
360.	Havelock	Village	31.5
361.	Hawkesbury	Town	23.8
362.	Hawkesbury, East	Township	25.7
363.	Hawkesbury, West	Township	19.8
364.	Hay	Township	17.2
365.	Head, Clara and Maria	Township	22.4

Item	Name of Municipality	Status	Column A Equalization Factor
366.	Hearst	Town	102.1
367.	Hensall	Village	23.9
368.	Hepworth	Village	86.0
369.	Herschel	Township	6.29
370.	Hibbert	Township	24.9
371.	Highgate	Village	22.1
372.	Hilliard	Township	21.5
373.	Hillier	Township	25.2
374.	Hilton	Township	101.9
375.	Hilton Beach	Village	101.6
376.	Himsworth, North	Township	12.0
377.	Himsworth, South	Township	15.8
378.	Hinchinbrooke	Township	18.1
379.	Holland	Township	16.4
380.	Hope	Township	10.2
381.	Horton	Township	18.4
382.	Houghton	Township	17.1
383.	Howard	Township	17.4
384.	Howe Island	Township	19.3
385.	Howick	Township	24.6
386.	Howland	Township	86.3
387.	Hudson	Township	22.7
388.	Hullett	Township	25.2
389.	Humphrey	Township	85.0
390.	Hungerford	Township	12.0
391.	Huntingdon	Township	19.3
392.	Huntley	Township	16.2
393.	Huntsville	Town	14.9
394.	Huron	Township	19.6
395.	Ignace	Township	33.9
396.	Ingersoll	Sep. Town	23.3
397.	Innisfil	Township	13.5
398.	Iron Bridge	Village	29.5
399.	Iroquois	Village	27.4
400.	Iroquois Falls	Town	100.9
401.	Jaffray & Melick	Township	20.8
402.	James	Township	94.7
403.	Jarvis	Village	90.8
404.	Jocelyn	Township	102.6
405.	Johnson	Township	42.8
406.	Joly	Township	12.1
407.	Kaladar, Anglesea and Effingham	Township	25.0
408.	Kapuskasing	Town	93.7
409.	Kearney	Town	26.7
410.	Keewatin	Town	31.8
411.	Kemptville	Town	19.1
412.	Kendrey	Township	100.4
413.	Kennebec	Township	20.6
414.	Kenora	Town	89.3
415.	Kenyon	Township	32.0
416.	Keppel	Township	17.1
417.	Kerns	Township	29.7
418.	Killaloe Station	Village	23.2
419.	Kincardine	Township	22.3
420.	Kincardine	Town	21.3
421.	King	Township	64.0
422.	Kingham	I.D.	97.0

Item	Name of Municipality	Status	Column A Equalization Factor
423.	Kingsford	I.D.	11.9
424.	Kingston	Township	19.9
425.	Kingston	City	25.3
426.	Kingsville	Town	91.0
427.	Kinloss	Township	30.2
428.	Kitchener	City	28.9
429.	Kitley	Township	29.7
430.	La Vallee	Township	14.0
431.	Laird	Township	18.4
432.	Lake of Bays	Township	6.9
433.	Lakefiled	Village	20.5
434.	Lanark	Township	22.2
435.	Lanark	Village	26.0
436.	Lancaster	Township	28.4
437.	Lancaster	Village	33.2
438.	Larder Lake	Township	98.3
439.	Latchford	Town	94.3
440.	Lavant	Township	26.4
441.	Laxton, Digby & Longford	Township	7.13
442.	Leamington	Town	97.0
443.	Leeds & Lansdowne, Front of	Township	18.1
444.	Leeds & Lansdowne, Rear of	Township	23.4
445.	Limerick	Township	8.49
446.	Lincoln	Town	18.6
447.	Lindsay	Township	12.8
448.	Lindsay	Town	24.9
449.	Lion's Head	Village	17.9
450.	Listowel	Town	20.4
451.	Little Current	Town	72.7
452.	Lobo	Township	17.1
453.	Lochiel	Township	30.5
454.	Logan	Township	22.7
455.	London	Township	19.7
456.	London	City	30.3
457.	Longlac	Township	28.3
458.	Longueuil	Township	22.8
459.	Loughborough	Township	16.6
460.	Lucan	Village	80.0
461.	Lucknow	Village	21.9
462.	Luther, East	Township	15.2
463.	Luther, West	Township	18.8
464.	Lutterworth	Township	2.96
465.	L'Orignal	Village	21.5
466.	Macdonald, Meredith and Aberdeen Additional	Township	155.0
467.	Machar	Township	8.80
468.	Machin	Township	14.9
469.	Madoc	Village	99.3
470.	Madoc	Township	15.8
471.	Magnetawan	Village	95.7
472.	Maidstone	Township	13.5
473.	Malahide	Township	18.2
474.	Malden	Township	82.6
475.	Manitouwadge	I.D.	126.5
476.	Manvers	Township	11.0
477.	Mara	Township	14.2
478.	Marathon	Township	95.8
479.	March	Township	14.5

Item	Name of Municipality	Status	Column A Equalization Factor
480.	Mariposa	Township	17.4
481.	Markdale	Village	23.8
482.	Markham	Town	77.3
483.	Marlborough	Township	16.3
484.	Marmora	Village	19.9
485.	Marmora and Lake	Township	11.5
486.	Maryborough	Township	22.4
487.	Marysburgh, North	Township	23.9
488.	Marysburgh, South	Township	23.2
489.	Massey	Town	48.6
490.	Matchedash	Township	9.62
491.	Matilda	Township	26.2
492.	Mattawa	Town	90.2
493.	Mattawan	Township	10.3
494.	Maxville	Village	30.7
495.	Mayo	Township	17.8
496.	McCrosson and Tovell	Township	82.3
497.	McDougall	Township	99.2
498.	McGarry	Township	96.9
499.	McGillivray	Township	19.1
500.	McKellar	Township	14.7
501.	McKillop	Township	24.1
502.	McMurrich	Township	16.7
503.	McNab	Township	18.7
504.	Meaford	Town	23.5
505.	Medonte	Township	14.9
506.	Melancthon	Township	14.0
507.	Merrickville	Village	35.0
508.	Mersea	Township	13.0
509.	Metcalfe	Township	17.7
510.	Michipicoten	Township	98.1
511.	Middleton	Township	15.3
512.	Midland	Town	30.7
513.	Mildmay	Village	18.9
514.	Millbrook	Village	16.2
515.	Milton	Town	22.0
516.	Milverton	Village	25.2
517.	Minto	Township	26.4
518.	Mississauga	Town	97.2
519.	Mitchell	Town	27.9
520.	Monaghan, North	Township	9.79
521.	Monaghan, South	Township	13.8
522.	Monmouth	Township	3.94
523.	Mono	Township	9.83
524.	Montague	Township	19.8
525.	Monteagle	Township	6.20
526.	Moore	Township	19.5
527.	Moosonee	Dev. Area Bd.	100.0
528.	Morley	Township	31.3
529.	Mornington	Township	19.5
530.	Morris	Township	27.6
531.	Morrisburg	Village	21.2
532.	Morson	Township	61.8
533.	Mosa	Township	16.5
534.	Moulton	Township	18.9
535.	Mount Forest	Town	19.7
536.	Mountain	Township	26.4
537.	Mulmur	Township	11.7
538.	Murray	Township	14.7
539.	Muskoka Lakes	Township	11.7

Item	Name of Municipality	Status	Column A Equalization Factor
540.	Nairn	Township	32.1
541.	Nakina	I.D.	44.7
542.	Napanee	Town	26.9
543.	Nassagaweya	Township	18.4
544.	Neebing	Township	28.5
545.	Nepean	Township	13.7
546.	Neustadt	Village	20.1
547.	New Liskeard	Town	23.3
548.	Newboro'	Village	36.5
549.	Newburgh	Village	23.7
550.	Newbury	Village	21.3
551.	Newcastle	Village	13.0
552.	Newmarket	Town	73.1
553.	Niagara Falls	City	26.2
554.	Niagara-on-the-Lake	Town	17.1
555.	Nichol	Township	15.1
556.	Nickel Centre	Town	31.4
557.	Nipigon	Township	21.3
558.	Nipissing	Township	100.0
559.	Nissouri, East	Township	18.1
560.	Nissouri, West	Township	18.6
561.	Normanby	Township	20.8
562.	North Bay	City	23.0
563.	Norwich	Village	26.1
564.	Norwich, North	Township	17.7
565.	Norwich, South	Township	16.5
566.	Norwood	Village	24.3
567.	Nottawasaga	Township	12.1
568.	Oakland	Township	21.4
569.	Oakville	Town	27.9
570.	Oil Springs	Village	81.2
571.	Olden	Township	19.6
572.	Oliver	Township	23.4
573.	Omemee	Village	23.9
574.	Onaping Falls	Town	43.2
575.	Oneida	Township	16.9
576.	Onondaga	Township	16.8
577.	Ops	Township	14.2
578.	Orangeville	Town	13.2
579.	Orford	Township	18.7
580.	Orillia	Township	14.6
581.	Orillia	City	26.6
582.	Oro	Township	12.3
583.	Osgoode	Township	15.4
584.	Oshawa	City	43.2
585.	Osnabruck	Township	30.3
586.	Oso	Township	21.3
587.	Osprey	Township	17.8
588.	Otonabee	Township	20.1
589.	Ottawa	City	31.4
590.	Owen Sound	City	68.3
591.	Oxford (On Rideau)	Township	21.7
592.	Oxford, East	Township	18.1
593.	Oxford, North	Township	20.1
594.	Oxford, West	Township	18.6
595.	O'Connor	Township	30.3
596.	Paipoonge	Township	23.3
597.	Paisley	Village	28.5

Item	Name of Municipality	Status	Column A Equalization Factor
598.	Pakenham	Township	30.0
599.	Palmerston	Town	26.7
600.	Palmerston and North and South Canonto	Township	15.5
601.	Papineau	Township	18.7
602.	Paris	Town	24.3
603.	Parkhill	Town	88.9
604.	Parry Sound	Town	98.4
605.	Peel	Township	16.3
606.	Pelee	Township	19.8
607.	Pelham	Town	20.3
608.	Pembroke	Township	20.2
609.	Pembroke	City	25.5
610.	Penetanguishene	Town	25.5
611.	Percy	Township	12.6
612.	Perry	Township	11.1
613.	Perth	Town	22.3
614.	Petawawa	Township	18.7
615.	Petawawa	Village	22.4
616.	Peterborough	City	25.2
617.	Petrolia	Town	100.9
618.	Pickering	Village	89.7
619.	Pickering	Township	81.2
620.	Pictou	Town	101.5
621.	Pilkington	Township	12.9
622.	Pittsburgh	Township	18.7
623.	Plantagenet	Village	99.9
624.	Plantagenet, North	Township	25.0
625.	Plantagenet, South	Township	22.7
626.	Playfair	Township	96.3
627.	Plumber Additional	Township	23.2
628.	Plympton	Township	16.2
629.	Point Edward	Village	21.4
630.	Port Burwell	Village	18.9
631.	Port Colborne	City	27.9
632.	Port Credit	Town	93.8
633.	Port Dover	Town	15.2
634.	Port Elgin	Town	85.4
635.	Port Hope	Town	17.7
636.	Port McNicoll	Village	93.2
637.	Port Perry	Village	18.4
638.	Port Rowan	Village	18.1
639.	Port Stanley	Village	20.3
640.	Portland	Township	17.2
641.	Powassan	Town	125.7
642.	Prescott	Sep. Town	25.9
643.	Prince	Township	92.0
644.	Proton	Township	21.5
645.	Puslinch	Township	12.0
646.	Radcliffe	Township	10.9
647.	Raglan	Township	19.4
648.	Rainham	Township	17.7
649.	Rainy River	Town	31.4
650.	Raleigh	Township	16.5
651.	Rama	Township	13.7
652.	Ramsay	Township	18.3
653.	Ratter and Dunnet	Township	13.0
654.	Rawdon	Township	18.6
655.	Rayside-Balfour	Town	22.0
656.	Reach	Township	15.0



Item	Name of Municipality	Status	Column A Equalization Factor
657.	Red Lake	Township	28.7
658.	Red Rock	I.D.	97.4
659.	Renfrew	Town	26.2
660.	Richmond	Township	25.7
661.	Richmond	Village	18.4
662.	Richmond Hill	Town	74.3
663.	Ridgetown	Town	101.4
664.	Ripley	Village	86.9
665.	Rochester	Township	11.6
666.	Rockcliffe Park	Village	19.3
667.	Rockland	Town	22.3
668.	Rodney	Village	21.8
669.	Rolph, Buchanan, Wylie and McKay	Township	17.6
670.	Romney	Township	15.7
671.	Ross	Township	20.0
672.	Rosseau	Village	98.4
673.	Roxborough	Township	33.2
674.	Russell	Township	25.8
675.	Rutherford & George Island	Township	13.0
676.	Ryerson	Township	5.92
677.	Salter, May & Harrow	Township	35.5
678.	Saltfleet	Township	19.3
679.	Sandfield	Township	99.5
680.	Sandwich South	Township	10.3
681.	Sandwich West	Township	10.1
682.	Sarawak	Township	15.5
683.	Sarnia	City	42.1
684.	Sarnia	Township	13.6
685.	Saugeen	Township	82.8
686.	Sault Ste. Marie	City	50.3
687.	Scarborough	Borough	24.6
688.	Schreiber	Township	40.8
689.	Scott	Township	16.4
690.	Scugog	Township	17.1
691.	Seaforth	Town	23.9
692.	Sebastopol	Township	8.39
693.	Seneca	Township	15.9
694.	Seymour	Township	11.0
695.	Shackleton & Machin	Township	113.0
696.	Shallow Lake	Village	24.2
697.	Sheffield	Township	24.5
698.	Shelburne	Village	77.8
699.	Sherborne, McClintock & Livingstone	Township	6.84
700.	Sherbrooke	Township	24.8
701.	Sherbrooke, South	Township	17.9
702.	Sherwood, Jones & Burns	Township	14.3
703.	Shuniah	Township	27.7
704.	Sidney	Township	14.8
705.	Simcoe	Town	19.1
706.	Sioux Lookout	Town	26.6
707.	Sioux Narrows	I.D.	18.2
708.	Smith	Township	18.5
709.	Smiths Falls	Sep. Twn.	31.1
710.	Smooth Rock Falls	Town	100.8
711.	Snowdon	Township	3.11
712.	Sombra	Township	17.2
713.	Somerville	Township	6.44
714.	Sophiasburgh	Township	90.0
715.	South River	Village	99.7

Item	Name of Municipality	Status	Column A Equalization Factor
716.	Southampton	Town	75.0
717.	Southwold	Township	19.1
718.	Springer	Township	21.9
719.	Springfield	Village	21.9
720.	Stafford	Township	23.5
721.	Stanhope	Township	5.02
722.	Stanley	Township	19.5
723.	Stayner	Town	91.5
724.	Stephen	Township	21.0
725.	Stirling	Village	101.0
726.	Stittsville	Village	14.1
727.	Stoney Creek	Town	94.2
728.	Storrington	Township	18.7
729.	Stratford	City	19.9
730.	Strathroy	Town	22.6
731.	Streetsville	Town	84.1
732.	Strong	Township	95.8
733.	Sturgeon Falls	Town	97.9
734.	Sturgeon Point	Village	13.8
735.	St. Clair Beach	Village	12.5
736.	St. Edmunds	Township	10.8
737.	St. Isidore de Prescott	Village	21.4
738.	St. Joseph	Township	99.4
739.	St. Marys	Sep. Twn.	95.1
740.	St. Thomas	City	26.7
741.	St. Vincent	Township	18.7
742.	St. Catharines	City	22.8
743.	Sudbury	City	77.5
744.	Sullivan	Township	24.1
745.	Sundridge	Village	93.5
746.	Sunnidale	Township	115.7
747.	Sydenham	Township	20.0
748.	Tara	Village	23.8
749.	Tarbutt & Tarbutt Additional	Township	7.81
750.	Tavistock	Village	21.5
751.	Tay	Township	17.7
752.	Teck	Township	25.3
753.	Techumseh	Town	12.7
754.	Techumseth	Township	14.0
755.	Teeswater	Village	88.2
756.	Tehkummah	Township	8.63
757.	Temagami	I.D.	96.6
758.	Terrace Bay	Township	88.9
759.	Thamesville	Village	93.1
760.	Theford	Village	30.3
761.	Thessalon	Township	24.5
762.	Thessalon	Town	102.7
763.	Thompson	Township	105.2
764.	Thorah	Township	15.2
765.	Thornbury	Town	17.4
766.	Thornloe	Village	92.6
767.	Thorold	Town	21.6
768.	Thunder Bay	City	25.5
769.	Thurlow	Township	15.4
770.	Tilbury	Town	90.5
771.	Tilbury East	Township	14.3
772.	Tilbury North	Township	11.4
773.	Tilbury West	Township	21.1
774.	Tillsonburg	Town	22.1

Item	Name of Municipality	Status	Column A Equalization Factor
775.	Timmins	City	36.6
776.	Tiny	Township	17.3
777.	Tiverton	Village	21.5
778.	Torbolton	Township	14.7
779.	Toronto	City	24.6
780.	Toronto Gore	Township	85.2
781.	Tosorontio	Township	104.0
782.	Tottenham	Village	82.9
783.	Townsend	Township	14.0
784.	Trenton	Sep. Town	23.4
785.	Trout Creek	Town	107.2
786.	Tuckersmith	Township	23.1
787.	Tudor and Cashel	Township	8.46
788.	Turnberry	Township	24.5
789.	Tweed	Village	21.9
790.	Tyendinaga	Township	20.9
791.	Usborne	Township	23.9
792.	Uxbridge	Township	13.8
793.	Uxbridge	Town	15.3
794.	Valley East	Town	18.7
795.	Vanier	City	29.5
796.	Vankleek Hill	Town	94.6
797.	Vaughan	Town	77.0
798.	Verulam	Township	13.8
799.	Vespra	Township	11.4
800.	Victoria Harbour	Village	100.6
801.	Vienna	Village	29.6
802.	Wainfleet	Township	24.7
803.	Walden	Town	29.8
804.	Walkerton	Town	19.7
805.	Wallace	Township	23.3
806.	Wallaceburg	Town	26.3
807.	Walpole	Township	14.3
808.	Walsingham, North	Township	17.4
809.	Walsingham, South	Township	15.9
810.	Wardsville	Village	23.6
811.	Warwick	Township	16.6
812.	Wasaga Beach	Village	15.1
813.	Waterdown	Village	21.3
814.	Waterford	Town	18.0
815.	Waterloo	City	26.1
816.	Watford	Village	22.6
817.	Wawanosh, East	Township	23.2
818.	Wawanosh, West	Township	30.1
819.	Webbwood	Town	19.9
820.	Weland	City	24.4
821.	Wellesley	Township	24.3
822.	Wellington	Village	28.2
823.	West Lincoln	Township	18.9
824.	West Lorne	Village	22.5
825.	Westmeath	Township	28.6
826.	Westminster	Township	20.3
827.	Westport	Village	22.5
828.	Wheatley	Village	85.6
829.	Whitby	Town	20.2
830.	Whitby, East	Township	23.7
831.	Whitchurch-Stouffville	Town	67.3

Item	Name of Municipality	Status	Column A Equalization Factor
832.	White River	I.D.	24.8
833.	Warton	Town	19.4
834.	Wicksteed	Township	94.2
835.	Wilberforce	Township	18.1
836.	Williamsburgh	Township	27.7
837.	Williams, East	Township	18.1
838.	Williams, West	Township	26.5
839.	Wilmot	Township	34.6
840.	Winchester	Township	25.2
841.	Winchester	Village	23.9
842.	Windham	Township	16.4
843.	Windsor	City	43.3
844.	Wingham	Town	19.2
845.	Wolfe Island	Township	22.6
846.	Wolford	Township	29.9
847.	Wollaston	Township	7.90
848.	Woodhouse	Township	11.9
849.	Woodstock	City	23.3
850.	Woodville	Village	93.2
851.	Woolwich	Township	36.9
852.	Worthington	Township	26.8
853.	Wyoming	Village	84.9
854.	Yarmouth	Township	18.1
855.	Yonge & Escott, Rear of	Township	19.1
856.	Yonge, Front of	Township	23.5
857.	York	Borough	24.6
858.	York, East	Borough	24.6
859.	York, North	Borough	24.6
860.	Zone	Township	15.0
861.	Zorra, East	Township	18.9
862.	Zorra, West	Township	19.1
863.	Zurich	Village	17.6

Item	Name of Municipality	Status	Column B Revised Equalization Factor
864.	Albemarle	Township	100.0
865.	Amabel	Township	100.0
866.	Arran	Township	100.0
867.	Brant	Township	100.0
868.	Bruce	Township	100.0
869.	Carrick	Township	100.0
870.	Culross	Township	100.0
871.	Chesley	Town	100.0
872.	Eastnor	Township	100.0
873.	Elderslie	Township	100.0
874.	Greenock	Township	100.0
875.	Hepworth	Village	100.0
876.	Huron	Township	100.0
877.	Johnson	Township	100.0
878.	Kearney	Town	100.0
879.	Kincardine	Town	100.0
880.	Kincardine	Township	100.0
881.	Kinloss	Township	100.0
882.	Laird	Township	100.0
883.	Lindsay	Township	100.0
884.	Lion's Head	Village	100.0
885.	Lucknow	Village	100.0
886.	Mildmay	Village	100.0
887.	Paisley	Village	100.0
888.	Perry	Township	100.0
889.	Plummer Additional	Township	100.0
890.	Port Elgin	Town	100.0
891.	Ripley	Village	100.0
892.	St. Edmunds	Township	100.0
893.	Saugeen	Township	100.0
894.	Southampton	Town	100.0
895.	Tara	Village	100.0
896.	Tarbutt and Tarbutt Additional	Township	100.0
897.	Teeswater	Village	100.0
898.	Thessalon	Township	100.0
899.	Tiverton	Village	100.0
900.	Walkerton	Town	100.0
901.	Warton	Town	100.0
902.	All other municipalities		0

## FORMULA MINING REVENUE PAYMENTS

Item	Mining Municipality	Column C \$	Column D \$
903.	Atikokan	546,355	461,281
904.	Balmertown	101,636	120,971
905.	Beachburg	2,271	2,291
906.	Bicroft	39,197	39,197
907.	Black River-Matheson	88,015	80,497
908.	Blind River	21,204	17,060
909.	Cache Bay	20,793	1,848
910.	Caldwell	23,070	13,714
911.	Caledonia	6,578	6,155
912.	Capreol	n/a	67,329
913.	Casimir, Jennings and Appleby	17,173	34,691
914.	Cobalt	145,416	117,999
915.	Cobden	4,086	5,121
916.	Coleman	18,457	20,737
917.	Cosby, Mason & Martland	14,540	13,192
918.	Deloro	4,104	3,411
919.	Ear Falls	39,235	16,589
920.	Elliot Lake	657,991	869,012
921.	Espanola	11,035	15,199
922.	Gauthier	4,947	3,055
923.	Goderich	22,587	33,410
924.	Hagar	27,788	35,762
925.	Hagersville	6,937	7,672
926.	Haileybury	127,861	105,267
927.	Ignace	13,827	39,206
928.	James	6,111	4,218
929.	Kirkland Lake	507,200	421,647
930.	Larder Lake	64,909	55,363
931.	Latchford	11,337	8,073
932.	Madoc	7,312	7,186
933.	Manitouwadge	192,606	350,000
934.	Marmora	24,284	26,439
935.	Marmora and Lake	4,516	5,105
936.	McGarry	103,917	73,579
937.	Michipicoten	116,137	112,856
938.	Nairn	11,592	8,134
939.	Nickel Centre	n/a	459,531
940.	Onaping Falls	n/a	294,501
941.	Ratter and Dunnet	42,826	40,966
942.	Rayside-Balfour	n/a	564,529
943.	Red Lake	105,129	127,143
944.	Renfrew	39,911	37,127
945.	Ross	9,598	7,594
946.	Salter, May and Harrow	10,331	8,245
947.	Sudbury	n/a	3,483,472
948.	Timmins	n/a	1,912,662
949.	Valley East	n/a	328,047
950.	Walden	n/a	228,031
951.	Westmeath	3,076	3,214

# Publications Under The Regulations Act

January 26th, 1974

## THE PARKWAY BELT PLANNING AND DEVELOPMENT ACT, 1973

### O. Reg. 10/74.

Regional Municipality of York,  
Town of Markham.

Made—January 4th, 1974.

Filed—January 7th, 1974.

### REGULATION TO AMEND ONTARIO REGULATION 473/73 MADE UNDER THE PARKWAY PLANNING AND DEVELOPMENT ACT, 1973

1. Paragraph v of section 2 of Ontario Regulation 473/73 is revoked and the following substituted therefor:

(v) The west half of Lot 6 and lots 7 to 10, both inclusive, in Concession V, saving and excepting the following parcels of land:

1. That part of Lot 10, Concession V in the Town of Markham, more particularly described as follows:

Premising that the easterly limit of the said Lot 10, being also the westerly limit of Kennedy Road, has a course of north 10° 30' west and relating all bearings herein thereto;

Beginning at an iron bar planted to mark a point in the northern limit of the said Lot 10, being also the southerly limit of King's Highway Number 7, the said point being distant 115 feet measured westerly thereon from the north-easterly angle of the said Lot;

Thence south 10° 30' east parallel to the easterly limit of the said Lot, a distance of seventy-three feet, six inches, more or less, to a point of intersection with the production westerly of the row of trees standing in November, 1966 upon the northerly limit of the easterly part of the lands herein described;

Thence north 77° 11' east along the last-mentioned production westerly to and along the centre line of the row of trees aforesaid, in all a distance of 114 feet, one inch, to an iron bar planted to mark the point of intersection thereof with the easterly limit of the said Lot 10, the last-mentioned intersection being distant eighty-three feet, eleven inches measured southerly along the said easterly limit from the northeasterly angle of the said Lot;

Thence south 10° 30' east along the easterly limit of the said Lot a distance of forty-seven feet to an iron bar planted to mark the point of intersection thereof with the northerly limit of Lot 34 according to a plan filed in the Land Registry Office for the Land Registry Division of Toronto Boroughs and York South (No. 64) as Number 2926;

Thence north 10° 52' west along the last-mentioned easterly limit and continuing on the same course, in all a distance of 130 feet, six inches to an iron bar planted to mark the point of intersection thereof with the northerly limit of the said Lot 10;

Thence north 72° east along the last-mentioned northerly limit, a distance of forty-eight feet, 9¼ inches to the point of beginning.

2. The westerly fifteen feet of lots 54 and 55 and the easterly forty-one feet of Lot 56 according to Plan registered in the Land Registry Office for the Land Registry Division of Toronto Boroughs and York South (No. 64) as Number 2926.

JOHN WHITE  
*Treasurer of Ontario and  
Minister of Economics and  
Intergovernmental Affairs*

Dated at Toronto, this 4th day of January, 1974.

(1768)

4

**THE PLANNING ACT**

**O. Reg. 11/74.**

Zoning Order—County of Simcoe,  
Township of Nottawasaga.  
Made—January 4th, 1974.  
Filed—January 7th, 1974.

**REGULATION TO AMEND  
REGULATION 675 OF  
REVISED REGULATIONS OF ONTARIO, 1970  
MADE UNDER  
THE PLANNING ACT**

1. Section 40 of Regulation 675 of Revised Regulations of Ontario, 1970, as remade by section 3 of Ontario Regulation 601/73, is revoked and the following substituted therefor:

40. Notwithstanding any other provisions of this Order, the parcels of land described in schedules 1, 3, 4, 6, 8, 9, 10, 11, 13, 14, 16, 17, 21, 22, 26, 31, 32, 33, 34, 35, 50, 52, 53, 54, 55, 56, 57, 58, 62, 63, 64, 65, 66, 67, 71, 72, 73, 74, 75, 79, 80, 81, 82, 83, 90, 91, 92, 93, 94, 100, 101, 102, 103, 104, 105, 106, 107, 108, 109 and 115 may each be used for the erection of one single-family dwelling and buildings and structures accessory thereto provided the following requirements are met:

Maximum lot coverage	15 per cent
Minimum front yard	25 feet
Minimum side yard	10 feet on one side and 4 feet on the other side
Minimum rear yard	25 feet
Maximum height	20 feet
Minimum ground floor area	one storey—1,000 square feet one and one-half storeys or more—750 square feet

O. Reg. 11/74, s. 1.

2. Section 42 of the said Regulation, as remade by section 1 of Ontario Regulation 133/72, is revoked and the following substituted therefor:

42. Notwithstanding any other provisions of this Order, the lands described in schedules 2, 5, 18 and 36 may be used for the erection of one additional single-family dwelling and buildings and structures accessory thereto provided the following requirements are met:

Maximum lot coverage	15 per cent
Minimum front yard	25 feet
Minimum side yard	10 feet on one side and 4 feet on the other side
Minimum rear yard	25 feet
Maximum height	30 feet
Minimum ground floor area	one storey—1,000 square feet one and one-half storeys or more—750 square feet

O. Reg. 11/74, s. 2.

3. Section 43 of the said Regulation, as remade by section 3 of Ontario Regulation 601/73, is revoked and the following substituted therefor:

43. Notwithstanding any other provisions of this Order, the parcels of land described in schedules 12, 19, 20, 24, 27, 28, 29, 38, 39, 40, 41, 42, 43, 48, 49, 59, 60, 61, 68, 69, 70, 76, 84, 85, 95, 96, 97, 98, 110, 111 and 112 may each be used for the erection of one single-family detached cottage and buildings and structures accessory thereto provided the following requirements are met:

Maximum lot coverage	15 per cent
Minimum front yard	25 feet
Minimum side yard	10 feet on one side and 4 feet on the other side
Minimum rear yard	25 feet

O. Reg. 11/74, s. 3.

4. Section 47 of the said Regulation, as remade by section 2 of Ontario Regulation 204/73, is revoked and the following substituted therefor:

47. Notwithstanding any other provisions of this Order, the parcels of land described in schedules 37, 77, 86, 87, 88, 89, 113 and 114 may each be used for one single-family dwelling and buildings and structures accessory thereto. O. Reg. 11/74, s. 4.

5. The said Regulation is amended by adding thereto the following schedules:

**Schedule 101**

All that parcel of land situate, lying and being in the Township of Nottawasaga, in the County of Simcoe, in the Province of Ontario, and being composed of part of Lot 26 in Concession IX of the said Township, more particularly being Part Number 1, Reference Plan 51R-2131 deposited in the Land Registry Office for the Land Registry Division of Simcoe (No. 51). O. Reg. 11/74, s. 5, *part.*



**Schedule 102**

All that parcel of land situate, lying and being in the Township of Nottawasaga, in the County of Simcoe, in the Province of Ontario, and being composed of part of Lot 38 in Concession VIII of the said Township, more particularly being Part Number 1, Reference Plan 51R-2132 deposited in the Land Registry Office for the Land Registry Division of Simcoe (No. 51). O. Reg. 11/74, s. 5, *part*.

**Schedule 103**

All that parcel of land situate, lying and being in the Township of Nottawasaga, in the County of Simcoe, in the Province of Ontario, and being composed of a part of Lot 22 in Concession X of the said Township, the boundaries of which may be described as follows:

Premising that the bearings herein are astronomic and are referred to the meridian passing through the northwest angle of Lot 21, Concession XII;

Beginning at a point in the southerly limit of the said Lot 22 and distant 3,080 feet, more or less, measured easterly therealong from the southwest angle thereof;

Thence north 73° 34' east, continuing to follow the said southerly limit of Lot 22, a distance of 220 feet to a point;

Thence north 8° 48' west, parallel with the westerly limit of the said Lot, a distance of 988.38 feet, more or less, to its intersection with the line between the north and south halves of Lot 22;

Thence south 73° 39' 30" west, along the said half lot line, a distance of 220 feet to a point;

Thence south 8° 48' east, parallel with the aforesaid westerly limit, a distance of 988.78 feet, more or less, to the point of beginning. O. Reg. 11/74, s. 5, *part*.

**Schedule 104**

All that parcel of land situate, lying and being in the Township of Nottawasaga, in the County of Simcoe, in the Province of Ontario, and being composed of part of Block C of Plan registered of the said Township, in the Land Registry Office for the Land Registry Division of Simcoe (No. 51) as Number 497 and more particularly being Part Number 1 on Reference Plan SIR-2135 deposited in the said Land Registry Office. O. Reg. 11/74, s. 5, *part*.

**Schedule 105**

All that parcel of land situate, lying and being in the Township of Nottawasaga, in the County of Simcoe, in the Province of Ontario, and being composed of a part of Lot 22, Concession X of the said Township, the boundaries of which may be described as follows:

Premising that the bearings herein are astronomic and are referred to the meridian passing through the northwest angle of Lot 21, Concession XII;

Beginning at a point in the southerly limit of the said Lot 22 and distant 440 feet measured easterly therealong from the southwest angle thereof;

Thence north 73° 34' east continuing to follow the said southerly limit of Lot 22, a distance of 220 feet to a point;

Thence north 8° 48' west, parallel with the westerly limit of the said Lot, a distance of 993.18 feet, more or less, to its intersection with the line between the north and south halves of Lot 22;

Thence south 73° 39' 30" west, along the said half lot line, a distance of 220 feet to a point;

Thence south 8° 48' east, parallel with the aforesaid westerly limit, a distance of 993.58 feet, more or less, to the point of beginning. O. Reg. 11/74, s. 5, *part*.

**Schedule 106**

All that parcel of land situate, lying and being in the Township of Nottawasaga, in the County of Simcoe, in the Province of Ontario, and being composed of a part of Lot 22, Concession X of the said Township, the boundaries of which may be described as follows:

Premising that the bearings herein are astronomic and are referred to the meridian passing through the northwest angle of Lot 21, Concession XII;

Beginning at a point in the southerly limit of the said Lot 22 and distant 660 feet measured easterly therealong from the southwest angle thereof;

Thence north 73° 34' east, continuing to follow the said southerly limit of Lot 22, a distance of 220 feet to a point;

Thence north 8° 48' west, parallel with the westerly limit of the said Lot, a distance of 992.78 feet, more or less, to its intersection with the line between the north and south halves of Lot 22;

Thence south 73° 39' 30" west, along the said half lot line, a distance of 220 feet to a point;

Thence south 8° 48' east, parallel with the aforesaid westerly limit, a distance of 993.18 feet, more or less, to the point of beginning. O. Reg. 11/74, s. 5, *part*.

**Schedule 107**

All that parcel of land situate, lying and being in the Township of Nottawasaga, in the County of Simcoe, in the Province of Ontario, and being com-

posed of lots 16 and 17 according to a plan registered in the Land Registry Office for the Land Registry Division of Simcoe (No. 51) as Number 168. O. Reg. 11/74, s. 5, *part.*

#### Schedule 108

All that parcel of land situate, lying and being in the Township of Nottawasaga, in the County of Simcoe, in the Province of Ontario, and being composed of part of Lot 26 in Concession VI of the said Township, more particularly being Part Number 1, Reference Plan 51R-1809 deposited in the Land Registry Office for the Land Registry Division of Simcoe (No. 51). O. Reg. 11/74, s. 5, *part.*

#### Schedule 109

All that parcel of land situate, lying and being in the Township of Nottawasaga, in the County of Simcoe, in the Province of Ontario, and being composed of part of Lot 22 in Concession X of the said Township of Nottawasaga, which the said parcel may be more particularly described as follows:

Beginning at a point in the southerly limit of the said Lot 22 and distant 3,520 feet measured easterly therealong from the southwest angle thereof;

Thence north 73° 34' east, continuing to follow the said southerly limit of Lot 22, a distance of 220 feet to a point;

Thence north 8° 48' west, parallel with the westerly limit of the said Lot a distance of 987.58 feet, more or less, to its intersection with the line between the north and south halves of Lot 22;

Thence south 73° 34' 30" west along the said half lot line, a distance of 220 feet to a point;

Thence south 8° 48' east, parallel with the aforesaid westerly limit, a distance of 987.98 feet, more or less, to the point of beginning. O. Reg. 11/74, s. 5, *part.*

#### Schedule 110

All that parcel of land situate, lying and being in the Township of Nottawasaga, in the County of Simcoe, in the Province of Ontario, and being composed of Lot 92 and the easterly thirty feet of Lot 93 according to a plan registered in the Land Registry Office for the Land Registry Division of Simcoe (No. 51) as Number 1041. O. Reg. 11/74, s. 5, *part.*

#### Schedule 111

All that parcel of land situate, lying and being in the Township of Nottawasaga, in the County of Simcoe, in the Province of Ontario, and being composed of Lot 32 according to a plan registered in the Land Registry Office for the Land Registry Division of Simcoe (No. 51) as Number 938. O. Reg. 11/74, s. 5, *part.*

#### Schedule 112

All that parcel of land situate, lying and being in the Township of Nottawasaga, in the County of Simcoe, in the Province of Ontario, and being composed of Lot 18 according to a plan registered in the Land Registry Office for the Land Registry Division of Simcoe (No. 51) as Number 969. O. Reg. 11/74, s. 5, *part.*

#### Schedule 113

All that parcel of land situate, lying and being in the Township of Nottawasaga, in the County of Simcoe, in the Province of Ontario, and being composed of part of Lot 43 in Concession XI of the said Township, more particularly being Part Number 1, Reference Plan 51R-2098 deposited in the Land Registry Office for the Land Registry Division of Simcoe (No. 51). O. Reg. 11/74, s. 5, *part.*

#### Schedule 114

All that parcel of land situate, lying and being in the Township of Nottawasaga, in the County of Simcoe, in the Province of Ontario, and being composed of part of Lot 18 in Concession XI of the said Township, more particularly being parts 1 and 2, Reference Plan 51R-2238 deposited in the Land Registry Office for the Land Registry Division of Simcoe (No. 51). O. Reg. 11/74, s. 5, *part.*

#### Schedule 115

All that parcel of land situate, lying and being in the Township of Nottawasaga, in the County of Simcoe, in the Province of Ontario, and being composed of part of Lot 21, in Concession X of the said Township, the boundaries of which may be described as follows:

Premising that bearings herein are astronomic and referred to the meridian passing through the northwest angle of Lot 21, Concession XII;

Beginning at a point in the northerly limit of the said Lot 21, distant 262 feet measured westerly therealong from the northeast angle of the west half of the said Lot;

Thence north 73° 34' east along the northerly limit of the said Lot 21, a distance of 262 feet, more or less, to the northeast angle of the west half of Lot 21;

Thence south 8° 51' east, along the existing line between the east and west halves of Lot 21, a distance of 444 feet to a point;

Thence south 73° 34' west, being parallel to the northerly limit of the said Lot 21, a distance of 230 feet, more or less, to its intersection with the line of a post and wire fence existing in June of 1973;

Thence northerly along the last-mentioned fence line a distance of 443 feet, more or less, to the point of beginning. O. Reg. 11/74, s. 5, *part*.

G. M. FARROW  
Director,  
Plans Administration Branch,  
Ministry of Treasury, Economics  
and Intergovernmental Affairs

Dated at Toronto, this 4th day of January, 1974.

(1769) 4

### THE PLANNING ACT

#### O. Reg. 12/74.

Restricted Areas—Regional Municipality of York, Town of Whitchurch-Stouffville.

Made—January 4th, 1974.

Filed—January 7th, 1974.

#### REGULATION TO AMEND ONTARIO REGULATION 101/72 MADE UNDER THE PLANNING ACT

1. Ontario Regulation 101/72 is amended by adding thereto the following sections:

41. Notwithstanding any other provisions of this Order, the lands described in Schedule 35 may be used for one single-family dwelling and buildings and structures accessory thereto provided the requirements of section 6a and the following requirements are met:

Minimum lot frontage	200 feet
Minimum front yard	50 feet
Minimum rear yard	75 feet
Minimum side yard	30 feet
Minimum floor area	1,500 square feet
Maximum lot coverage	5 per cent
Maximum height of building	35 feet

O. Reg. 12/74, s. 1, *part*.

42. Notwithstanding any other provisions of this Order, the lands described in Schedule 36 may be used for one single-family dwelling and buildings and structures accessory thereto provided the requirements of section 6a and the following requirements are met:

Minimum lot frontage	100 feet
Minimum front yard	50 feet
Minimum rear yard	30 feet
Minimum side yard	10 feet
Minimum floor area	1,500 square feet
Maximum lot coverage	5 per cent
Maximum height of building	35 feet

O. Reg. 12/74, s. 1, *part*.

43. Notwithstanding any other provisions of this Order, the lands described in Schedule 37 may be used for one single-family dwelling and buildings and structures accessory thereto provided the requirements of section 6a and the following requirements are met:

#### REQUIREMENTS FOR MAIN BUILDING

1. Minimum front yard 35 feet  
Minimum side yard 30 feet  
Maximum lot coverage 15 per cent
2. The main dwelling unit shall be erected within 500 feet of the front lot line.

O. Reg. 12/74, s. 1, *part*.

2. The said Regulation is further amended by adding thereto the following schedules:

#### Schedule 35

All that parcel of land situate in the Town of Whitchurch-Stouffville, in the Regional Municipality of York, formerly the Town of Whitchurch, in the County of York, and being composed of that part of Lot 29 in Concession VII of the said Town, designated as Lot 2 according to a Plan registered in the Land Registry Office for the Land Registry Division of York North (No. 65) as Number 145, excepting that part of the said Lot 2 designated as parts 1 and 2 on Reference Plan 65R-946 deposited in the said Land Registry Office. O. Reg. 12/74, s. 2, *part*.

#### Schedule 36

All that parcel of land situate in the Town of Whitchurch-Stouffville, in the Regional Municipality of York, formerly the Town of Whitchurch, in the County of York, and being composed of that part of Lot 29 in Concession VII of the said Town, designated as parts 1 and 2 on Reference Plan 65R-946 deposited in the Land Registry Office for the Land Registry Division of York North (No. 65). O. Reg. 12/74, s. 2, *part*.

**Schedule 37**

All that parcel of land situate in the Town of Whitchurch-Stouffville, in the Regional Municipality of York, formerly the Town of Whitchurch, in the County of York, and being composed of that part of Lot 27 in Concession VIII of the said Town, more particularly described as follows:

Premising that all bearings herein are referred to the bearing;

North 9° west, of the easterly limit of the said Lot;

Beginning at a point in the easterly limit of the said Lot 27, distant 280.73 feet measured northerly thereon from the southeasterly angle of the said Lot;

Thence north 9° west, along the easterly limit of the said Lot, a distance of 214.27 feet to the point therein;

Thence south 73° 04' 30" west, a distance of 1,759.89 feet to a point;

Thence south 9° east, a distance of 264.25 feet to a point;

Thence north 75° 04' 50" east, a distance of 1,259.82 feet to a point;

Thence north 9° west, a distance of 49.98 feet to a point;

Thence north 73° 04' 30" east, a distance of 500.07 feet, more or less, to the point of beginning. O. Reg. 12/74, s. 2, *part*.

G. M. FARROW  
*Director,  
 Plans Administration Branch,  
 Ministry of Treasury, Economics  
 and Intergovernmental Affairs*

Dated at Toronto, this 4th day of January, 1974.

(1770) 4

**THE PLANNING ACT**

**O. Reg. 13/74.**  
 Restricted Areas—Regional Municipality of York, Town of Markham.  
 Made—January 4th, 1974.  
 Filed—January 7th, 1974.

REGULATION TO AMEND  
 ONTARIO REGULATION 104/72  
 MADE UNDER  
 THE PLANNING ACT

1. Ontario Regulation 104/72 is amended by adding thereto the following sections:

29. Notwithstanding any other provisions of this Order, the parcel described in Schedule 20 may be used for the erection of one single-family dwelling and buildings and structures accessory thereto, including the erection of a barn, provided the following requirements are met:

**REQUIREMENTS FOR MAIN BUILDING**

1. Minimum front yard	25 feet
Minimum side yard	20 feet
Minimum rear yard	25 feet
Minimum total floor area	one storey—1,500 square feet one and one-half storeys—1,650 square feet two storeys—1,800 square feet

**REQUIREMENTS FOR ACCESSORY BUILDINGS AND STRUCTURES**

2. Accessory buildings or structures shall be erected only in the rear yard and shall be at least two feet from the nearest lot line.
3. No accessory building shall be used for human habitation. O. Reg. 13/74, s. 1, *part*.

30. Notwithstanding any other provisions of this Order, the parcel of land described in Schedule 21 may be used for agricultural uses and buildings and structures accessory thereto, including the erection of one single-family dwelling used in connection with the agricultural operation, provided the following requirements are met:

**REQUIREMENTS FOR MAIN BUILDING**

1. Minimum front yard	25 feet
Minimum side yard	10 feet
Minimum rear yard	25 feet
Minimum total floor area	one storey—1,500 square feet one and one-half storeys—1,650 square feet two storeys—1,800 square feet

**REQUIREMENTS FOR ACCESSORY BUILDINGS AND STRUCTURES**

2. Accessory buildings or structures shall be erected only in the rear yard and shall be at least two feet from the nearest lot line.

3. No accessory building shall be used for human habitation. O. Reg. 13/74, s. 1, *part*.
2. The said Regulation is further amended by adding thereto the following schedules:

#### Schedule 20

All that parcel of land situate in the Town of Markham, in the Regional Municipality of York, formerly in the Township of Markham, in the County of York, and being composed of that part of Lot 16, Concession VII, of the said Town of Markham, designated as Part 1 on a Reference Plan 2294 deposited in the Land Registry Office for the Registry Division of York North (No. 65). O. Reg. 13/74, s. 2, *part*.

#### Schedule 21

All that parcel of land situate in the Town of Markham, in the Regional Municipality of York, formerly in the Township of Markham in the County of York, and being composed of that part of Lot 30 in Concession III of the said Town of Markham more particularly described as follows:

Commencing at the northeast angle of the said Lot;

Thence south 72° 34' 30" west along the road allowance between lots 30 and 31 a distance of 1,616.34 feet to the point of beginning;

Thence south 10° 59' east a distance of 1,367.20 feet to the south limit of Lot 30;

Thence westerly along the south limit of the said Lot, a distance of 320.72 feet to a point;

Thence north 10° 59' west a distance of 1,366.5 feet to the north limit of the said Lot;

Thence north 72° 34' 30" east along the north limit of the said Lot, a distance of 320.80 feet, more or less, to the point of beginning. O. Reg. 13/74, s. 2, *part*.

G. M. FARROW  
*Director,*  
*Plans Administration Branch,*  
*Ministry of Treasury, Economics*  
*and Intergovernmental Affairs*

Dated at Toronto, this 4th day of January, 1974.

### THE PLANNING ACT

#### O. Reg. 14/74.

Restricted Areas—County of Ontario,  
 Township of Scott.

Made—January 4th, 1974.

Filed—January 7th, 1974.

### REGULATION TO AMEND ONTARIO REGULATION 105/72 MADE UNDER THE PLANNING ACT

1. Section 16 of Ontario Regulation 105/72, as remade by section 1 of Ontario Regulation 697/73, is revoked and the following substituted therefor:

16. Notwithstanding any other provisions of this Order, the parcels of land described in schedules 5, 6, 7, 9, 10, 11, 12, 13, 14, 15, 16, 17, 18, 20, 21, 23, 24, 25, 26, 28, 29, 30, 31, 32, 33, 34, 35, 36, 37, 38, 39, 40 and 41 may each be used for the erection of one single-family dwelling and buildings and structures accessory thereto provided that the requirements in section 7 and the following requirements are met:

#### REQUIREMENTS FOR MAIN BUILDING

- |   |  |
|---|--|
| 1. Minimum front yard                   | 35 feet  |
| Minimum side yard                       | 8 feet   |
| Minimum rear yard                       | 25 feet  |
| Minimum ground floor area for dwellings | one storey—1,100 square feet<br>one and one-half storeys or more<br>—900 square feet |

#### REQUIREMENTS FOR ACCESSORY BUILDINGS AND STRUCTURES

2. No accessory building or structure shall be located closer to the front lot line than the existing single-family dwelling on the lot.
3. No accessory building or structure shall be less than three feet from any side or rear lot line.
4. Except for a private garage, the total lot coverage of an accessory building or structure shall not exceed 5 per cent.
5. No accessory building shall exceed a height of twelve feet.
6. No accessory building shall be used for human habitation. O. Reg. 14/74, s. 1.

2. The said Regulation is amended by adding thereto the following section:

22. Notwithstanding any other provisions of this Order, the lands described in Schedule 42 may be used for the erection of an additional single-family dwelling and buildings and structures accessory thereto provided the following requirements are met:

REQUIREMENTS FOR MAIN BUILDING

1. Minimum front yard	35 feet
Minimum side yard	8 feet
Minimum rear yard	25 feet
Minimum ground floor area for dwellings	one storey—1,100 square feet one and one-half storeys or more—900 square feet

REQUIREMENTS FOR ACCESSORY BUILDINGS AND STRUCTURES

- 2. No accessory building or structure shall be located closer to the front lot line than the main building.
- 3. No accessory building or structure shall be less than three feet from any side or rear lot line.
- 4. Except for a private garage, the total lot coverage of an accessory building or structure shall not exceed 5 per cent.
- 5. No accessory building shall exceed a height of twelve feet.
- 6. No accessory building shall be used for human habitation. O. Reg. 14/74, s. 2.

3. The said Regulation is further amended by adding thereto the following schedules:

Schedule 40

All that parcel of land situate in the Township of Scott, in the County of Ontario, and being composed of part of Lot 35 in Concession VI of the said Township, more particularly described as follows:

Beginning at a point in the north limit of the said Lot a distance of 265 feet measured westerly from the northeast angle thereof;

Thence southerly parallel to the easterly limit of the said Lot a distance of 150 feet;

Thence westerly parallel to the northerly limit of the said Lot a distance of 100 feet;

Thence northerly parallel to the easterly limit of the said Lot a distance of 150 feet to the north limit of the said Lot;

Thence easterly along the northerly limit of the said Lot a distance of 100 feet, more or less, to the point of beginning. O. Reg. 14/74, s. 3, part.

Schedule 41

All that parcel of land situate in the Township of Scott, in the County of Ontario, and being composed of parts of lots 117, 118 and 119 according to Registered Plan registered in the Land Registry Office for the Land Registry Division of Ontario (No. 40) as Number 64, as laid out on part of Lot 35 in Concession VI of the said Township, more particularly described as follows:

Premising that the north limit of the said Lot 35 in Concession VI has a bearing of north 74° east and relating all bearings herein thereto:

Beginning at a point in the north limit of Lot 117 a distance of 331 feet measured south 74° west along the north limits of lots 88, 89, 116 and 117, according to the said Registered Plan Number 64, from the northeast angle of Lot 88;

Thence south 74° west a distance of 118 feet to a point;

Thence south 15° 43' 30" east a distance of 150 feet to a point;

Thence north 74° east a distance of 118 feet to a point;

Thence north 15° 43' 30" west a distance of 150 feet, more or less, to the point of beginning. O. Reg. 14/74, s. 3, part.

Schedule 42

All that parcel of land situate in the Township of Scott, in the County of Ontario, and being part of Lot 8 in Concession VI of the said Township, more particularly described as follows:

Beginning at a point in the north limit of the said Lot 8 a distance of 327 feet six inches west from the northeast angle of the said Lot;

Thence continuing westerly in and along the said north limit 2,972.5 feet, more or less, to a point where the said north limit is intersected by a line dividing the east half and the west half of Lot 8;

Thence southerly and parallel to the east limit of the said Lot in and along the line dividing the east and west halves of the said Lot to a point in the south limit of the said Lot;

Thence easterly in and along the south limit of the said Lot and parallel to the north limit of the said Lot, 2,970 feet to a point;

Thence northerly and parallel to the east limit of the said Lot, 132 feet to a point;

Thence easterly and parallel to the north limit of the said Lot, 330 feet to a point in the east limit of the said Lot;

Thence northerly in and along the said east limit, 1,055.5 feet to a point distant southerly 132.5 feet from the northeast angle of the said Lot;

Thence westerly and parallel to the northerly limit of the said Lot, a distance of 327 feet six inches to a point;

Thence northerly and parallel to the easterly limit of the said Lot, a distance of 132.5 feet, more or less, to the point of beginning. O. Reg. 14/74, s. 3, *part*.

G. M. FARROW  
*Director,*

*Plans Administration Branch,  
Ministry of Treasury, Economics  
and Intergovernmental Affairs*

Dated at Toronto, this 4th day of January, 1974.

(1772)

4

### THE PLANNING ACT

#### O. Reg. 15/74.

Restricted Areas—County of Haldimand,  
Township of Canborough.  
Made—January 4th, 1974.  
Filed—January 7th, 1974.

### REGULATION TO AMEND ONTARIO REGULATION 279/73 MADE UNDER THE PLANNING ACT

- Ontario Regulation 279/73, as amended by Ontario Regulation 582/73, is further amended by adding thereto the following section:
- Notwithstanding any other provisions of this Order, the existing welding shop on the lands described in Schedule 4 may be enlarged provided the following requirements are met:

Minimum front yard	100 feet
Minimum side yard	5.5 feet on one side and 25 feet on the other side
Maximum lot coverage	4 per cent
Maximum height	20 feet

O. Reg. 15/74, s. 1.

- The said Regulation is further amended by adding thereto the following Schedule:

#### Schedule 4

All that parcel of land situate in the Township of Canborough, in the County of Haldimand, and being composed of parts of lots 1 and 2 in the Indian Reserve, more particularly described as follows:

Commencing at an iron bar planted at the intersection of the easterly limit of the said Lot 1 with the northerly limit of Highway Number 3 crossing the said land;

Thence north 60° 43' west along the northerly limit of the said Highway Number 3, 1,478.7 feet to a point which is the point of beginning of the lands herein described;

Thence north 30° 33' east along a fence line, 478.3 feet to its intersection with the fence line along the northerly limit of the lands herein described;

Thence south 59° 41' east along the said fence line, 160 feet to a point;

Thence southerly 480.5 feet, more or less, to a point in the northerly limit of the said Highway Number 3, distant 160 feet measured south 58° 51' 30" east from the point of beginning;

Thence north 58° 51' 30" west, 160 feet to the point of beginning. O. Reg. 15/74, s. 2.

G. M. FARROW  
*Director,*  
*Plans Administration Branch,  
Ministry of Treasury, Economics  
and Intergovernmental Affairs*

Dated at Toronto, this 4th day of January, 1974.

(1773)

4

### THE REGIONAL MUNICIPALITY OF SUDBURY ACT, 1972

#### O. Reg. 16/74.

Order of the Minister.  
Made—December 28th, 1973.  
Filed—January 8th, 1974.

### ORDER MADE UNDER THE REGIONAL MUNICIPALITY OF SUDBURY ACT, 1972

IN THE MATTER OF *The Regional Municipality of Sudbury Act, 1972*; and

IN THE MATTER OF the rates of taxation to be levied in certain merged areas in the year 1973; and

IN THE MATTER OF the manner in which adjustments of the mill rates shall be met:

### ORDER

Under the provisions of section 85 of *The Regional Municipality of Sudbury Act, 1972*, IT IS ORDERED:

1. The rates of taxation for general purposes for the year 1973 which, but for this Order, would have been levied by the council of an area municipality on the whole of the assessment for real property and business assessment according to the last revised assessment roll in the merged

areas of each area municipality specified in the Schedule hereto, shall be increased or decreased by the council of the area municipality in each such merged area by the number of mills specified in the Schedule. O. Reg. 16/74, s. 1.

2. The amounts ascertained by multiplying the mill rates specified in this Order by the assessment for each such merged area shall be included in the sums adopted, by each area municipality concerned, for general purposes in accordance with section 307 of *The Municipal Act*. O. Reg. 16/74, s. 2.

### Schedule

#### MERGED AREAS

#### MILL RATE ADJUSTMENTS

	Residential	Commercial
--	-------------	------------

Area Municipality of the City of Sudbury		
the former City of Sudbury.....	+0.408	+0.408
the former Town of Copper Cliff.....	+0.408	+0.408
the former geographic townships of Broder, Dill, Tilton and Eden....	-5.800	-5.800
Area Municipality of the Town of Capreol		
the former Town of Capreol.....	+0.328	+0.328
the former geographic township of Hutton.....	+0.082	+0.082
the former geographic township of Norman.....	-5.000	-5.000
Area Municipality of the Town of Nickel Centre		
the former Town of Coniston.....	+150.034	+150.034
the former Township of Falconbridge.....	-14.725	-2.677
the former Township of Neelon and Garson.....	-8.631	-6.664
the former geographic township of MacLennan.....	-2.357	-2.357
the former geographic township of Dryden.....	-1.500	-1.500
Area Municipality of the Town of Onaping Falls		
the former Town of Levack.....	+15.946	+15.946
the former Township of Dowling.....	-20.000	-20.000
the former Improvement District of Onaping.....	-20.000	-20.000
the former geographic township of Levack.....	+4.066	+4.066
Area Municipality of the Town of Rayside-Balfour		
the former Township of Balfour.....	+2.195	+2.195
the former Township of Rayside.....	-4.000	-4.000
Area Municipality of the Town of Walden		
the former Town of Lively.....	+63.284	+67.413
the former Township of Drury, Denison and Graham.....	+0.686	-7.033
the former Township of Waters.....	-6.505	-12.693
the former Township of Dowling.....	+23.738	+25.090
the former Township of Balfour.....	+18.828	+19.904
the former geographic township of Fairbanks.....	+2.505	+2.751
the former geographic township of Hyman.....	-6.584	-1.222
the former geographic townships of Louise and Dieppe.....	-1.581	-1.335
the former geographic township of Lorne.....	-22.267	-20.239
the former geographic township of Trill.....	+0.544	+0.749
the former geographic township of Snider.....	-5.141	-2.605

O. Reg. 16/74, Sched.

JOHN WHITE

*Treasurer of Ontario and  
Minister of Economics and  
Intergovernmental Affairs*

Dated at Toronto, this 28th day of December, 1973.



### THE PLANNING ACT

#### O. Reg. 17/74.

Restricted Areas—County of Simcoe,

Township of Vespra.

Made—January 7th, 1974.

Filed—January 10th, 1974.

### REGULATION TO AMEND ONTARIO REGULATION 62/73 MADE UNDER THE PLANNING ACT

1. Ontario Regulation 62/73, as amended by Ontario Regulation 593/73, is further amended by adding thereto the following section:

14. Notwithstanding the provisions of subsection 2 of section 4 of this Order the lands described in Schedule 2 may be used for an extractive industrial use provided that the following requirements are met:

1. Minimum front yard 200 feet
2. Minimum rear yard 150 feet
3. Minimum side yard 150 feet
4. The minimum distance from a residential use to any building, structure or storage use, on the lands described in Schedule 2 shall be 400 feet.
5. All yards shall be kept open and unobstructed.

O. Reg. 17/74, s. 1.

2. The said Regulation is further amended by adding thereto the following Schedule:

#### Schedule 2

All and singular that certain parcel or tract of land and premises situate in the Township of Vespra, in the County of Simcoe, in the Province of Ontario, containing by admeasurement 76.329 acres as shown as parts 1, 2 and 3 on Reference Plan deposited in the Land Registry Office for the Land Registry Division of Simcoe (No. 51) as Number SIR-2236 and being composed of part of Lot 28, Concession I, west of the Penetang Road, the said parcel being more particularly described as follows:

Premising that all bearings are astronomic and are derived from the easterly limit of the King's Highway Number 400 shown as north 33° 23' west on Ministry of Transportation and Com-

munications Plan P-2847-58 deposited in the Land Registry Office for the Land Registry Division of Simcoe (No. 51);

Commencing at the northeast corner of Lot 28, Concession I, W.P.R.;

Thence south 32° 8' east a distance of 64.19 feet to a concrete monument;

Thence south 58° 5' west a distance of seventeen feet to a concrete monument;

Thence south 32° 8' east a distance of 535.81 feet to an iron bar, the said iron bar being the place of beginning of the herein described parcel;

Thence south 58° 5' west a distance of 600 feet to an iron bar;

Thence north 32° 8' west a distance of 600 feet to an iron bar planted in the line between lots 28 and 29 as marked by a post and wire fence;

Thence south 57° 55' 40" west along the line between lots 28 and 29 as marked by a post and wire fence a distance of 2,889.48 feet to a point;

Thence south 33° 23' east along the easterly limit of King's Highway Number 400 a distance of 111.96 feet to an iron bar;

Thence continuing south 33° 23' east a distance of twenty feet to a point;

Thence south 56° 37' west a distance of ten feet to a point;

Thence south 33° 23' east a distance of 536.19 feet to a point;

Thence north 58° 25' 30" east along a post and wire fence marking the line between the north half and the south half of Lot 28 a distance of twenty feet to an iron bar;

Thence continuing north 58° 25' 30" east along the said line a distance of 1,182.57 feet to an iron bar;

Thence south 32° 28' east along a post and wire fence a distance of 678.08 feet to an iron bar;

Thence north 58° 19' east along the line between lots 28 and 27 as marked by a post and wire fence a distance of 478.51 feet to an iron bar;

Thence north 57° 49' 50" east along the said line a distance of 1,420.93 feet to an iron bar;

Thence north 31° 59' 50" west a distance of 462.83 feet to an iron bar;

Thence north 58° 5' east a distance of 371.31 feet to an iron bar planted in the westerly limit of King's Highway Number 93;

Thence north 37° 50' 30" west a distance of 34.05 feet to a point;

Thence north 26° 25' 30" west a distance of 46.34 feet to an iron bar;

Thence south 58° 5' west a distance of 372.34 feet to an iron bar;

Thence north 31° 59' 50" west a distance of 136.07 feet to an iron bar;

Thence north 58° 5' east a distance of 377.40 feet to an iron bar planted in the westerly limit of King's Highway Number 93;

Thence north 32° 8' west a distance of seventy-eight feet to an iron bar, the said iron bar being the place of beginning. O. Reg. 17/74, s. 2.

G. M. FARROW

*Director,*

*Plans Administration Branch,  
Ministry of Treasury, Economics  
and Intergovernmental Affairs*

Dated at Toronto, this 7th day of January, 1974.

(1795)

4

## THE PLANNING ACT

### O. Reg. 18/74.

Restricted Areas—Regional Municipality

of Durham, Town of Ajax.

Made—January 10th, 1974.

Filed—January 10th, 1974.

### ORDER MADE UNDER THE PLANNING ACT

### RESTRICTED AREAS—REGIONAL MUNICIPALITY OF DURHAM, TOWN OF AJAX

#### INTERPRETATION

#### 1. In this Order,

- (a) "accessory", when used to describe a use, building or structure means a use, building or structure normally incidental or subordinate to the principal use, building or structure located on the same lot;
- (b) "agricultural use" includes a use of land, buildings or structures for the purpose of forestry, field crops, fruit farming, market gardening, dairying, animal husbandry, poultry or beekeeping;

(c) "dwelling" means one or more habitable rooms designed for use by, and occupied by, not more than one family and in which separate kitchen and sanitary facilities are provided for the exclusive use of the family with a private entrance from the outside the building or from a common hallway or stairway inside the building;

(d) "family" means,

(i) a person,

(ii) two or more persons interrelated by bonds of consanguinity, legal adoption or marriage, or

(iii) not more than five persons not related by bonds of consanguinity, legal adoption or marriage, living as a single housekeeping unit in one dwelling;

(e) "floor area" means the total area of all floors contained within the outside walls of a building, excluding in the case of a single-family dwelling, the floor area of a private garage, porch, verandah, unfinished attic, basement or cellar;

(f) "frontage" means the width of a lot measured along a line twenty-five feet back from the street and parallel to the lot line abutting the street;

(g) "front yard" means a yard extending across the full width of a lot on which a building is situate and extending from the front lot line to the main wall of the building for which such front yard is required that is nearest to the front lot line;

(h) "home occupation" means any occupation for gain or support conducted entirely within a single-family or detached dwelling by one or more members of the family residing in the dwelling, provided that,

(i) there is no external display or advertising other than a sign having a total display area not exceeding two square feet,

(ii) there is no external storage of goods or materials and not more than 25 per cent of the total floor area is used for the home occupation use, and

(iii) there are no persons employed in the dwelling except,

- a. the members of the family residing in the single-family or semi-detached dwelling, or
- b. in the case of a dentist, physician or veterinarian, a staff of one person;

- (i) "lot" means a parcel of land described in a deed or other registered document legally capable of conveying title to or interest in land or shown as a lot or block on a registered plan of subdivision;
- (j) "lot area" means the total horizontal area within the boundary lines of a lot;
- (k) "rear yard" means a yard extending across the full width of a lot on which a building is situate and extending from the rear lot line to the main wall of the building for which such rear yard is required that is nearest to the rear lot line;
- (l) "single-family dwelling" means a separate building containing only one dwelling;
- (m) "side yard" means a yard extending from the front yard to the rear yard and from the side lot line to the main wall of the building for which such side yard is required that is nearest to the side lot line;
- (n) "street" means a public highway that is a principal means of access to abutting lots that is under the jurisdiction of the Province of Ontario or the Regional Municipality of Durham or the Town of Ajax, or is a road within a registered plan of subdivision or is a road the maintenance of which has been assumed by the Town;
- (o) "yard" means any space open from the ground to the sky on a lot on which a building is situate which space is unoccupied except for such accessory buildings as are permitted in this Order. O. Reg. 18/74, s. 1.

APPLICATION

2. This Order applies to the following lands in the Town of Ajax in the Regional Municipality of Durham:

- 1. Lots 12 to 15, both inclusive, and those portions of lots 16 and 17 in Concession III that are within the Town of Ajax in the Regional Municipality of Durham.
- 2. Lots 12 to 15, both inclusive, and those portions of lots 16 and 17 in Concession IV

that are within the Town of Ajax in the Regional Municipality of Durham. O. Reg. 18/74, s. 2.

GENERAL

3. No land shall be used and no building or structure shall be erected or used except in accordance with the terms of this Order, but nothing in this Order prevents the use of any land, building or structure for a purpose prohibited by this Order if such land, building or structure was lawfully used for such purpose on the day this Order comes into force or prevents the erection or use of any building or structure the plans for which have, prior to the day this Order comes into force, been approved by the Municipal Building Inspector. O. Reg. 18/74, s. 3.

PERMITTED USES

4. Every use of land and every erection or use of buildings or structures within the portion of the Town of Ajax set out in section 2 is prohibited except agricultural uses and buildings and structures accessory thereto and one single-family dwelling used in connection with each agricultural operation. O. Reg. 18/74, s. 4.

5. Requirements for agricultural uses and buildings and structures accessory thereto including one single-family dwelling used in connection with the agricultural operation are established as follows:

No more than one dwelling shall be erected on any lot.

Minimum lot frontage	600 feet
Minimum lot area	25 acres
Minimum front, side and rear yards	50 feet
Minimum ground floor area for a dwelling	one storey—1,000 square feet one and one-half storeys of more—750 square feet

O. Reg. 18/74, s. 5.

6. A single-family dwelling and buildings or structures accessory thereto existing on the date this Order comes into force may be extended or enlarged provided that such single-family dwelling and buildings or structures accessory thereto as extended or enlarged comply with the following requirements:

Minimum front yard	25 feet
Minimum side yard	10 feet on one side and 4 feet on the other side
Minimum rear yard	25 feet

O. Reg. 18/74, s. 6.

7. Buildings or structures accessory to single-family dwellings may be erected or built provided that such buildings or structures comply with the following requirements:

1. No accessory building or structure shall be closer to the front lot line than the existing single-family dwelling on such lot.
2. No accessory building or structure shall be closer than six feet to the single-family dwelling on the lot.
3. No accessory building or structure shall be less than four feet from any lot line.
4. No accessory building or structure shall exceed a height of twelve feet.
5. The total area covered by any accessory building or structure shall not exceed 10 per cent of the area of the lot upon which it is constructed.
6. No accessory building or structure shall be used for human habitation. O. Reg. 18/74, s. 7.

#### BUILDING LINE

8. No building or any part thereof shall be erected or extended nearer to the centre line of any street than in accordance with the following:

Provincial highways	100 feet
Regional roads	78 feet
Town roads and other roads or streets	60 feet

O. Reg. 18/74, s. 8.

9. Notwithstanding anything contained in this Order,

- (a) the Town of Ajax or any local board thereof, as defined in *The Municipal Affairs Act*;
- (b) any ministry, department or agency of the Government of Canada or Ontario;
- (c) any telephone or telegraph company;
- (d) The Hydro-Electric Power Commission of Ontario;
- (e) a gas company holding a franchise from the Town of Ajax; and
- (f) The Municipality of Metropolitan Toronto;

may use land or erect any building or structure for the purpose of providing a service to the public. O. Reg. 18/74, s. 9.

#### REBUILDING AND REPAIRS

10. Nothing in this Order prevents,

- (a) the repair or reconstruction of any building or structure that is damaged or destroyed subsequent to the date this Order comes into force if the dimensions of the original building or structure are not increased or its original use altered; or
- (b) the strengthening or restoration to a safe condition of any building or structure or part of any such building or structure. O. Reg. 18/74, s. 10.

#### BUILDINGS TO FRONT ON STREET

11. No person shall erect any building or structure unless the lot upon which the building or structure is to be erected fronts upon a street. O. Reg. 18/74, s. 11.

#### HOME OCCUPATION

12. Nothing in this Order prevents the carrying on of a home occupation in a single-family or semi-detached dwelling. O. Reg. 18/74, s. 12.

#### CERTIFICATE OF OCCUPANCY

13.—(1) Except under the authority of a certificate of occupancy issued by the Inspector of Buildings for the Town of Ajax no person shall make a change in the use of any land covered by this Order or of any building or structure on any land.

(2) Where a proposed use is not prohibited by this Order, the Inspector of Buildings shall not refuse to issue a certificate of occupancy. O. Reg. 18/74, s. 13.

ROBERT WELCH  
*Minister of Housing*

Dated at Toronto, this 10th day of January, 1974.

(1796)

4

#### THE PLANNING ACT

O. Reg. 19/74.

Restricted Areas—Regional Municipality of Durham, Town of Pickering.

Made—January 10th, 1974.

Filed—January 10th, 1974.

ORDER MADE UNDER  
THE PLANNING ACT

**RESTRICTED AREAS—REGIONAL  
MUNICIPALITY OF DURHAM,  
TOWN OF PICKERING**

**INTERPRETATION**

**1. In this Order,**

- (a) "accessory", when used to describe a use, building or structure means a use, building or structure normally incidental or subordinate to the principal use, building or structure located on the same lot;
- (b) "agricultural use" includes a use of land, buildings or structures for the purpose of forestry, field crops, fruit farming, market gardening, dairying, animal husbandry, poultry or beekeeping;
- (c) "dwelling" means one or more habitable rooms designed for use by, and occupied by, not more than one family and in which separate kitchen and sanitary facilities are provided for the exclusive use of the family with a private entrance from the outside the building or from a common hallway or stairway inside the building;
- (d) "family" means,
- (i) a person,
  - (ii) two or more persons interrelated by bonds of consanguinity, legal adoption or marriage, or
  - (iii) not more than five persons not related by bonds of consanguinity, legal adoption or marriage, living as a single housekeeping unit in one dwelling;
- (e) "floor area" means the total area of all floors contained within the outside walls of a building, excluding in the case of a single-family dwelling, the floor area of a private garage, porch, verandah, unfinished attic, basement or cellar;
- (f) "frontage" means the width of a lot measured along a line twenty-five feet back from the street and parallel to the lot line abutting the street;
- (g) "front yard" means a yard extending across the full width of a lot on which a building is situate and extending from the front lot line to the main wall of the building for which such front yard is required that is nearest to the front lot line;
- (h) "home occupation" means any occupation for gain or support conducted entirely

within a single-family or detached dwelling by one or more members of the family residing in the dwelling, provided that,

- (i) there is no external display or advertising other than a sign having a total display area not exceeding two square feet,
  - (ii) there is no external storage of goods or materials and not more than 25 per cent of the total floor area is used for the home occupation use, and
  - (iii) there are no persons employed in the dwelling except,
    - a. the members of the family residing in the single-family or semi-detached dwelling, or
    - b. in the case of a dentist, physician or veterinarian, a staff of one person;
- (i) "lot" means a parcel of land described in a deed or other registered document legally capable of conveying title to or interest in land or shown as a lot or block on a registered plan of subdivision;
- (j) "lot area" means the total horizontal area within the boundary lines of a lot;
- (k) "rear yard" means a yard extending across the full width of a lot on which a building is situate and extending from the rear lot line to the main wall of the building for which such rear yard is required that is nearest to the rear lot line;
- (l) "single-family dwelling" means a separate building containing only one dwelling;
- (m) "side yard" means a yard extending from the front yard to the rear yard and from the side lot line to the main wall of the building for which such side yard is required that is nearest to the side lot line;
- (n) "street" means a public highway that is a principal means of access to abutting lots that is under the jurisdiction of the Province of Ontario or the Regional Municipality of Durham or the Town of Pickering, or is a road within a registered plan of subdivision or is a road the maintenance of which has been assumed by the Town;
- (o) "yard" means any space open from the ground to the sky on a lot on which a build-

ing is situate which space is unoccupied except for such accessory buildings as are permitted in this Order. O. Reg. 19/74, s. 1.

## APPLICATION

2. This Order applies to the following lands in the Town of Pickering in the Regional Municipality of Durham:

1. Those lands described in Schedule 3 to Ontario Regulation 575/72.
2. Lots 12 to 16, both inclusive, in Concession V. O. Reg. 19/74, s. 2.

## GENERAL

3. No land shall be used and no building or structure shall be erected or used except in accordance with the terms of this Order, but nothing in this Order prevents the use of any land, building or structure for a purpose prohibited by this Order if such land, building or structure was lawfully used for such purpose on the day this Order comes into force or prevents the erection or use of any building or structure the plans for which have, prior to the day this Order comes into force, been approved by the Municipal Building Inspector. O. Reg. 19/74, s. 3.

## PERMITTED USES

4. Every use of land and every erection or use of buildings or structures within the portion of the Town of Pickering set out in section 2 is prohibited except agricultural uses and buildings and structures accessory thereto and one single-family dwelling used in connection with each agricultural operation. O. Reg. 19/74, s. 4.

5. Requirements for agricultural uses and buildings and structures accessory thereto including one single-family dwelling used in connection with the agricultural operation are established as follows:

No more than one dwelling shall be erected on any lot.

Minimum lot frontage 600 feet

Minimum lot area 25 acres

Minimum front, side and rear yards 50 feet

Minimum ground floor area for a dwelling one storey—1,000 square feet  
one and one-half storeys of more—750 square feet

O. Reg. 19/74, s. 5.

6. A single-family dwelling and buildings or structures accessory thereto existing on the date this Order comes into force may be extended or enlarged provided that such single-family dwelling and buildings or structures accessory thereto as extended or enlarged comply with the following requirements:

Minimum front yard	25 feet
Minimum side yard	10 feet on one side and 4 feet on the other side
Minimum rear yard	25 feet

O. Reg. 19/74, s. 6.

7. Buildings or structures accessory to single-family dwellings may be erected or built provided that such buildings or structures comply with the following requirements:

1. No accessory building or structure shall be closer to the front lot line than the existing single-family dwelling on such lot.
2. No accessory building or structure shall be closer than six feet to the single-family dwelling on the lot.
3. No accessory building or structure shall be less than four feet from any lot line.
4. No accessory building or structure shall exceed a height of twelve feet.
5. The total area covered by any accessory building or structure shall not exceed 10 per cent of the area of the lot upon which it is constructed.
6. No accessory building or structure shall be used for human habitation. O. Reg. 19/74, s. 7.

## BUILDING LINE

8. No building or any part thereof shall be erected or extended nearer to the centre line of any street than in accordance with the following:

Provincial highways 100 feet

Regional roads 78 feet

Town roads and other roads or streets 60 feet

O. Reg. 19/74, s. 8.

9. Notwithstanding anything contained in this Order,

- (a) the Town of Pickering or any local board thereof, as defined in *The Municipal Affairs Act*;

- (b) any ministry, department or agency of the Government of Canada or Ontario;
- (c) any telephone or telegraph company;
- (d) The Hydro-Electric Power Commission of Ontario;
- (e) a gas company holding a franchise from the Town of Pickering; and
- (f) The Municipality of Metropolitan Toronto;

may use land or erect any building or structure for the purpose of providing a service to the public. O. Reg. 19/74, s. 9.

#### REBUILDING AND REPAIRS

10. Nothing in this Order prevents,

- (a) the repair or reconstruction of any building or structure that is damaged or destroyed subsequent to the date this Order comes into force if the dimensions of the original building or structure are not increased or its original use altered; or
- (b) the strengthening or restoration to a safe condition of any building or structure or part of any such building or structure. O. Reg. 19/74, s. 10.

#### BUILDINGS TO FRONT ON STREET

11. No person shall erect any building or structure unless the lot upon which the building or structure is to be erected fronts upon a street. O. Reg. 19/74, s. 11.

#### HOME OCCUPATION

12. Nothing in this Order prevents the carrying on of a home occupation in a single-family or semi-detached dwelling. O. Reg. 19/74, s. 12.

#### CERTIFICATE OF OCCUPANCY

13.—(1) Except under the authority of a certificate of occupancy issued by the Inspector of Buildings for the Town of Pickering no person shall make a change in the use of any land covered by this Order or of any building or structure on any land.

(2) Where a proposed use is not prohibited by this Order, the Inspector of Buildings shall not refuse to issue a certificate of occupancy. O. Reg. 19/74, s. 13.

ROBERT WELCH  
*Minister of Housing*

Dated at Toronto, this 10th day of January, 1974.

(1797)

4

### THE PLANNING ACT

#### O. Reg. 20/74.

Restricted Areas—Municipality of Metropolitan Toronto, Borough of Scarborough.

Made—January 10th, 1974.

Filed—January 10th, 1974.

### ORDER MADE UNDER THE PLANNING ACT

#### RESTRICTED AREAS—MUNICIPALITY OF METROPOLITAN TORONTO, BOROUGH OF SCARBOROUGH

#### INTERPRETATION

1. In this Order,

- (a) "accessory", when used to describe a use, building or structure means a use, building or structure normally incidental or subordinate to the principal use, building or structure located on the same lot;
- (b) "agricultural use" includes a use of land, buildings or structures for the purpose of forestry, field crops, fruit farming, market gardening, dairying, animal husbandry, poultry or beekeeping;
- (c) "dwelling" means one or more habitable rooms designed for use by, and occupied by, not more than one family and in which separate kitchen and sanitary facilities are provided for the exclusive use of the family with a private entrance from the outside the building or from a common hallway or stairway inside the building;
- (d) "family" means,
  - (i) a person,
  - (ii) two or more persons interrelated by bonds of consanguinity, legal adoption or marriage, or
  - (iii) not more than five persons not related by bonds of consanguinity, legal adoption or marriage, living as a single housekeeping unit in one dwelling;
- (e) "floor area" means the total area of all floors contained within the outside walls of a building, excluding in the case of a single-family dwelling, the floor area of a private garage, porch, verandah, unfinished attic, basement or cellar;

- (f) "frontage" means the width of a lot measured along a line twenty-five feet back from the street and parallel to the lot line abutting the street;
- (g) "front yard" means a yard extending across the full width of a lot on which a building is situate and extending from the front lot line to the main wall of the building for which such front yard is required that is nearest to the front lot line;
- (h) "home occupation" means any occupation for gain or support conducted entirely within a single-family or detached dwelling by one or more members of the family residing in the dwelling, provided that,
- (i) there is no external display or advertising other than a sign having a total display area not exceeding two square feet,
  - (ii) there is no external storage of goods or materials and not more than 25 per cent of the total floor area is used for the home occupation use, and
  - (iii) there are no persons employed in the dwelling except,
    - a. the members of the family residing in the single-family or semi-detached dwelling, or
    - b. in the case of a dentist, physician or veterinarian, a staff of one person;
- (i) "lot" means a parcel of land described in a deed or other registered document legally capable of conveying title to or interest in land or shown as a lot or block on a registered plan of subdivision;
- (j) "lot area" means the total horizontal area within the boundary lines of a lot;
- (k) "rear yard" means a yard extending across the full width of a lot on which a building is situate and extending from the rear lot line to the main wall of the building for which such rear yard is required that is nearest to the rear lot line;
- (l) "single-family dwelling" means a separate building containing only one dwelling;
- (m) "side yard" means a yard extending from the front yard to the rear yard and from the side lot line to the main wall of the

building for which such side yard is required that is nearest to the side lot line;

(n) "street" means a public highway that is a principal means of access to abutting lots that is under the jurisdiction of the Province of Ontario or The Municipality of Metropolitan Toronto or the Borough of Scarborough, or is a road within a registered plan of subdivision or is a road the maintenance of which has been assumed by the borough;

(o) "yard" means any space open from the ground to the sky on a lot on which a building is situate which space is unoccupied except for such accessory buildings as are permitted in this Order. O. Reg. 20/74, s. 1.

#### APPLICATION

2. This Order applies to the following lands in the Borough of Scarborough in The Municipality of Metropolitan Toronto:

1. Those lands described in Schedule 1 to Ontario Regulation 575/72. O. Reg. 20/74, s. 2.

#### GENERAL

3. No land shall be used and no building or structure shall be erected or used except in accordance with the terms of this Order, but nothing in this Order prevents the use of any land, building or structure for a purpose prohibited by this Order if such land, building or structure was lawfully used for such purpose on the day this Order comes into force or prevents the erection or use of any building or structure the plans for which have, prior to the day this Order comes into force, been approved by the Municipal Building Inspector. O. Reg. 20/74, s. 3.

#### PERMITTED USES

4. Every use of land and every erection or use of buildings or structures within the portion of the Borough of Scarborough set out in section 2 is prohibited except agricultural uses and buildings and structures accessory thereto and one single-family dwelling used in connection with each agricultural operation. O. Reg. 20/74, s. 4.

5. Requirements for agricultural uses and buildings and structures accessory thereto including one single-family dwelling used in connection with the agricultural operation are established as follows:



No more than one dwelling shall be erected on any lot.

Minimum lot frontage	600 feet
Minimum lot area	25 acres
Minimum front, side and rear yards	50 feet
Minimum ground floor area for a dwelling	one storey—1,000 square feet one and one-half storeys of more—750 square feet

O. Reg. 20/74, s. 5.

6. A single-family dwelling and buildings or structures accessory thereto existing on the date this Order comes into force may be extended or enlarged provided that such single-family dwelling and buildings or structures accessory thereto as extended or enlarged comply with the following requirements:

Minimum front yard	25 feet
Minimum side yard	10 feet on one side and 4 feet on the other side
Minimum rear yard	25 feet

O. Reg. 20/74, s. 6.

7. Buildings or structures accessory to single-family dwellings may be erected or built provided that such buildings or structures comply with the following requirements:

1. No accessory building or structure shall be closer to the front lot line than the existing single-family dwelling on such lot.
2. No accessory building or structure shall be closer than six feet to the single-family dwelling on the lot.
3. No accessory building or structure shall be less than four feet from any lot line.
4. No accessory building or structure shall exceed a height of twelve feet.
5. The total area covered by any accessory building or structure shall not exceed 10 per cent of the area of the lot upon which it is constructed.
6. No accessory building or structure shall be used for human habitation. O. Reg. 20/74, s. 7.

#### BUILDING LINE

8. No building or any part thereof shall be erected or extended nearer to the centre line of any street than in accordance with the following:

Provincial highways	100 feet
Regional roads	78 feet
Town roads and other roads or streets	60 feet

O. Reg. 20/74, s. 8.

9. Notwithstanding anything contained in this Order,

- (a) the Borough of Scarborough or any local board thereof, as defined in *The Municipal Affairs Act*;
- (b) any ministry, department or agency of the Government of Canada or Ontario;
- (c) any telephone or telegraph company;
- (d) The Hydro-Electric Power Commission of Ontario;
- (e) a gas company holding a franchise from the Borough of Scarborough; and
- (f) The Municipality of Metropolitan Toronto;

may use land or erect any building or structure for the purpose of providing a service to the public. O. Reg. 20/74, s. 9.

#### REBUILDING AND REPAIRS

10. Nothing in this Order prevents,

- (a) the repair or reconstruction of any building or structure that is damaged or destroyed subsequent to the date this Order comes into force if the dimensions of the original building or structure are not increased or its original use altered; or
- (b) the strengthening or restoration to a safe condition of any building or structure or part of any such building or structure. O. Reg. 20/74, s. 10.

#### BUILDINGS TO FRONT ON STREET

11. No person shall erect any building or structure unless the lot upon which the building or structure is to be erected fronts upon a street. O. Reg. 20/74, s. 11.

## HOME OCCUPATION

12. Nothing in this Order prevents the carrying on of a home occupation in a single-family or semi-detached dwelling. O. Reg. 20/74, s. 12.

## CERTIFICATE OF OCCUPANCY

13.—(1) Except under the authority of a certificate of occupancy issued by the Inspector of Buildings for the Borough of Scarborough no person shall make a change in the use of any land covered by this Order or of any building or structure on any land.

(2) Where a proposed use is not prohibited by this Order, the Inspector of Buildings shall not refuse to issue a certificate of occupancy. O. Reg. 20/74, s. 13.

ROBERT WELCH  
*Minister of Housing*

Dated at Toronto, this 10th day of January, 1974.

(1798)

4

# Publications Under The Regulations Act

February 2nd, 1974

## THE PARKWAY BELT PLANNING AND DEVELOPMENT ACT, 1973

O. Reg. 21/74.

Regional Municipality of York, Town of Markham.

Made—January 14th, 1974.

Filed—January 15th, 1974.

### REGULATION TO AMEND ONTARIO REGULATION 473/73

#### MADE UNDER THE PARKWAY BELT PLANNING AND DEVELOPMENT ACT, 1973

- Ontario Regulation 473/73, as amended by Ontario Regulation 758/73, is further amended by adding thereto the following section:

15. Notwithstanding any other provisions of this Order, the lands described in Schedule 2 may have erected thereon a building, sixty feet by 100 feet, used for purposes of displaying swimming pools and garden equipment in conjunction with a garden and nursery centre now situate on the lands provided the following requirements in respect of the building are met:

#### REQUIREMENTS FOR BUILDING

- Minimum front yard 60 feet
- Minimum south side yard 130 feet
- Minimum north side yard 140 feet
- Maximum height 14 feet
- Maximum floor area 6,000 feet

#### OPEN STORAGE

- Open storage shall be located to the rear of the proposed building and enclosed by a fence surrounding such storage and shall be screened from Kennedy Road by the building and a fence joining the building and the southerly limit of the lands described in Schedule 2 and along the westerly side of which fence evergreen trees shall be planted to ultimately obscure the fence and the trees shall be maintained in a healthy condition and any diseased or dead trees shall be replaced within one year.
- No open storage shall be permitted in the front yard. O. Reg. 21/74, s. 1.

- The said Regulation is further amended by adding thereto the following Schedule:

#### Schedule 2

All that parcel of land situate in the Town of Markham, in the Regional Municipality of York, formerly the Township of Markham, in the County of York, and being part of Lot 1 according to plan registered in the Land Registry Office for the Land Registry Division of Toronto Boroughs and York South (No. 64) as Number 2196 and being composed of the following parcels of land:

- Beginning at a point in the east limit of the Kennedy Road the said point being also in the westerly limit of the said Lot 1, 544 feet, 8½ inches northerly from the southwest angle of the said Lot 1;

Thence northerly along the westerly limit of Lot 1, 420 feet, 4½ inches, more or less, to the northwest angle of Lot 1;

Thence easterly along the northerly limit of Lot 1, 209 feet, 6 inches to a point;

Thence southerly parallel to the westerly limit of Lot 1, 420 feet, 6 inches to a point;

Thence westerly parallel to the northerly limit of Lot 1, 209 feet, 6 inches to the place of beginning;

Excepting therefrom that portion of Lot 1 designated as part 12 on Expropriation Plan registered as Number 8527 in the Land Registry Office for the Land Registry Division of the Toronto Boroughs and York South (No. 64) as Number 8527.

- Beginning at a point 544 feet, 8 inches measured northerly from the southerly limit of Lot 1 on a line parallel to the distant 209 feet, 6 inches east of the westerly limit of the said Lot, measured on the southerly limit of the said Lot;

Thence easterly parallel to the southerly limit of the said Lot, 222 feet, 2 inches;

Thence northerly parallel to the westerly limit of the said Lot, 420 feet, 10 inches, more or less, to the northerly limit of the said Lot;

Thence westerly along the said limit, 222 feet, 2 inches to a point distant 209 feet, 6 inches measured easterly along the said northerly limit from the westerly limit thereof;

Thence southerly along the first-mentioned parallel line 420 feet, 7½ inches, more or less, to the place of beginning. O. Reg. 21/74, s. 2.

JOHN WHITE  
Treasurer of Ontario  
and Minister of Economics  
and Intergovernmental Affairs

Dated at Toronto, this 14th day of January, 1974.

(1837)

5

**THE PARKWAY BELT PLANNING  
AND DEVELOPMENT ACT, 1973**

**O. Reg. 22/74.**

Regional Municipality of York,  
Town of Vaughan.

Made—January 14th, 1974.

Filed—January 15th, 1974.

REGULATION TO AMEND  
ONTARIO REGULATION 475/73  
MADE UNDER

THE PARKWAY BELT PLANNING AND  
DEVELOPMENT ACT, 1973

1. Ontario Regulation 475/73, as amended by Ontario Regulation 591/73, is further amended by adding thereto the following sections:

14. Notwithstanding any other provisions of this Order, the lands described in Schedule 1 may be used for the extension, by not more than 32,000 square feet, of a plant and office building now on the said lands provided the requirements as set out in section 15 are met. O. Reg. 22/74, s. 1, *part.*

15. Notwithstanding any other provisions of this Order, the lands described in Schedule 2 may be used for the extension, by not more than 12,500 square feet, of a plant now on the said lands provided the following requirements are met:

OPEN STORAGE

1. Open storage located within 200 feet of a public highway shall be screened from the highway by one or more of the following means,
  - (i) a stone or masonry wall not less than 7 feet in height,
  - (ii) a chain link fence not less than 7 feet in height, on the outside of which shall be planted evergreen trees within a distance of 15 feet from the fence and the trees shall be not less than 5 feet in height and shall be so spaced as to ultimately

obscure the fence, provided that the trees shall be maintained in a healthy condition and any diseased or dead trees shall be replaced within one year, or

(iii) a building.

2. Open storage uses shall be set back in accordance with the minimum yard provisions except that no open storage use shall be permitted between a building on the lands and a street line upon which the property abuts.
3. The screening described in subparagraphs i and ii of paragraph 1 and the yard requirements of paragraphs 4, 5 and 8 shall apply.

YARD REQUIREMENTS

Front Yard.

4. The minimum front yard shall be 50 feet.

Side Yard.

5. The minimum width of a side yard shall be 15 feet for a building but not exceeding 15 feet in height.

6. If a building exceeds 15 feet in height then the minimum width of each side yard shall be increased by 1 foot for each additional 2 feet in height or part thereof.

7. No part of any open storage shall be nearer to a lot line than 15 feet.

8. No part of any goods or materials used in open storage shall exceed 20 feet in height.

Rear Yard.

9. The minimum rear yard shall be 50 feet, but if the rear yard abuts a railway right-of-way, one-half of the width of such right-of-way up to a maximum of 20 feet may be included in determining such minimum rear yard.

LANDSCAPE REQUIREMENTS AND PARKING

10. The front yard shall be used for landscaping and for driveways only, except for visitor parking and the parking area for such visitor parking shall not be closer than 10 feet to the street line.

11. Ample parking space for all vehicles shall be provided and all parking shall be confined to the rear and side yards except for the visitor parking permitted by paragraph 9.

12. Parking areas shall be provided and the owner or occupant of the lands shall be required to surface all parking areas with asphalt, concrete or other dustless materials.

#### EXTERIOR WALLS

13. The front wall, walls on a side yard within 60 feet of the front lot line shall be constructed of either brick, stone, glass, porcelain enamel, metal, architectural concrete, copper, anodized or backed acrylic or vinyl coated aluminum or steel when used as framing members or the external skin of insulated laminated panels not less than 1.5 inches in total thickness, stainless steel, ceramics or bronze.
14. No exterior wall shall be faced with wood or fibre siding, asphalt, impregnated paper or fibre with or without exterior coating or corrugated metal. O. Reg. 22/74, s. 1, *part*.
2. The said Regulation 475/73 is further amended by adding thereto the following schedules:

#### Schedule 1

All that parcel of land situate in the Town of Vaughan, in the Regional Municipality of York, formerly in the Township of Vaughan, in the County of York, containing by admeasurement 2.522 acres, more or less, and being composed of part of Lot 3 in Concession IV of the said Town, more particularly described as follows:

Premising that the bearing of the westerly limit of Snidercroft Road as opened by By-law 3688 of the Municipal Corporation of the Town of Vaughan and shown on a plan deposited in the Land Registry Office for the Land Registry Division for the Toronto Boroughs and York South (No. 64) as Number RS-584 is assumed to be north 14° 54' 40" west and relating all bearings herein thereto;

Beginning at a survey monument in the westerly limit of the said Snidercroft Road which survey monument may be located in the following manner:

Commencing at the southeast corner of Lot 3, Concession IV;

Thence south 72° 56' 30" west 56.38 feet;

Thence north 53° 46' 10" west along the southerly limit of Snidercroft Road as opened by By-law 3571 and shown on a plan deposited in the said Registry Office as Number RS-451, 30.59 feet;

Thence south 87° 41' 10" west continuing along the said southerly limit of Snidercroft Road, 153.17 feet;

Thence south 81° 33' 50" west again continuing along the said southerly limit of Snidercroft Road, 123.19 feet;

Thence south 79° 06' 00" west again continuing along the said southerly limit of Snidercroft Road, 348.00 feet;

Thence south 74° 31' 40" west again continuing along the said southerly limit of Snidercroft Road, 150.56 feet;

Thence south 10° 36' 40" east again continuing along the said southerly limit of Snidercroft Road, 10.04 feet;

Thence south 75° 03' 40" west again continuing along the said southerly limit of Snidercroft Road and continuing along the southerly limit of Snidercroft Road and according to Plan RS-584, 970.31 feet to a survey monument marking the south-westerly corner of Snidercroft Road as shown on the said Plan RS-584;

Thence north 14° 54' 40" west along the westerly limit of the said Snidercroft Road, 40 feet to a survey monument therein being the point of beginning;

Thence north 14° 54' 40" west along the said westerly limit of Snidercroft Road, 207.00 feet to a survey monument;

Thence south 75° 03' 40" west 539.50 feet to a survey monument;

Thence south 19° 42' 20" east 207.72 feet to a survey monument;

Thence north 75° 03' 40" east 522.14 feet, more or less, to the point of beginning. O. Reg. 22/74, s. 2, *part*.

#### Schedule 2

All that parcel of land situate in the Township of Vaughan, in the County of York, containing by admeasurement an area of 4.947 acres be the same, more or less, and being composed of part of Lot 3 in Concession IV of the said Township of Vaughan, more particularly described as follows:

Premising that the westerly limit of Keele Street in front of the said Lot 3 as widened by a Plan deposited in the Land Registry Office for the Land Registry Division of Toronto Boroughs and York South (No. 64) as Number 7285 has a course north 10° 37' 20" west and relating all bearings herein thereto;

Beginning at an iron bar planted to mark the southeasterly angle of the said lands herein described, being a point in the northerly limit of Snidercroft Road as opened by By-law Number

3571 of the Municipal Corporation of the said Township of Vaughan, which the said point of beginning may be located in the following manner:

Commencing at a point in the westerly limit of Keele Street as widened by the said Plan Number, 7285, where the same is intersected by the southerly limit of the said Lot 3, the said point of intersection being distant 27 feet, 2 inches measured westerly along the last-mentioned southerly limit from the southeasterly angle of the said Lot;

Thence north 10° 36' 40" west along the westerly limit of Keele Street widened as aforesaid, a distance of 3 feet, ¾ inches;

Thence north 10° 37' 20" west continuing along the westerly limit of Keele Street widened as aforesaid, a distance of 136 feet, 5½ inches to the point of intersection thereof with the northerly limit of the said Snidercroft Road;

Thence south 36° 55' west along the last-mentioned northerly limit, a distance of 53 feet, 11½ inches;

Thence south 84° 27' 30" west continuing along the last-mentioned northerly limit, a distance of 158 feet, ¾ inches;

Thence south 81° 33' 50" west continuing along the last-mentioned northerly limit, a distance of 124 feet, 10¼ inches;

Thence south 79° 06' west continuing along the last-mentioned northerly limit, a distance of 353 feet, 8½ inches;

Thence south 74° 31' 40" west continuing along the last-mentioned northerly limit, a distance of 90 feet, 10 inches to the said point of beginning;

Thence north 10° 37' 20" west being along the easterly limit of the said lands herein described, a distance of 716 feet, 7 inches to an iron bar planted;

Thence north 84° 25' 10" west a distance of 133 feet, 2½ inches to an iron bar planted;

Thence north 87° 17' 50" west a distance of 170 feet to an iron bar planted;

Thence south 12° 18' 30" east being along the westerly limit of the said lands herein described, a distance of 814 feet, 2¾ inches, more or less, to an iron bar planted in the said northerly limit of Snidercroft Road;

Thence north 75° 03' 40" east along the northerly limit of Snidercroft Road aforesaid, a distance of 207 feet, 7 inches to an iron bar planted;

Thence north 74° 31' 40" east continuing along the last-mentioned westerly limit, a distance of 62 feet, 5 inches, more or less, to the said point of beginning. O. Reg. 22/74, s. 2, *part*.

JOHN WHITE  
*Treasurer of Ontario and  
Minister of Economics and  
Intergovernmental Affairs*

Dated at Toronto, this 14th day of January, 1974.

(1838)

5

**THE FARM PRODUCTS MARKETING  
ACT**

**O. Reg. 23/74.**

Vegetables for Processing—Marketing.

Made—January 15th, 1974.

Filed—January 16th, 1974.

**REGULATION TO AMEND  
REGULATION 345 OF REVISED  
REGULATIONS OF ONTARIO, 1970  
MADE UNDER  
THE FARM PRODUCTS MARKETING  
ACT**

1. Section 6 of Regulation 345 of Revised Regulations of Ontario, 1970, as amended by section 3 of Ontario Regulation 24/72, is further amended by adding thereto the following clause;

(*ha*) requiring that no charges, costs or expenses relating to the production or marketing of a vegetable shall be made other than such charges, costs or expenses as are provided in the agreement or award or renegotiated agreement or award in force for the marketing of the vegetable; O. Reg. 23/74, s. 1.

**THE FARM PRODUCTS MARKETING  
BOARD:**

A. BURRELL  
*Chairman*

R. M. MCKAY  
*Secretary*

Dated at Toronto, this 15th day of January, 1974.

(1851)

5

**THE DEVELOPMENT CORPORATIONS  
ACT, 1973**

**O. Reg. 24/74.**

Approval of Loans and Guarantees.

Made—December 19th, 1973.

Filed—January 16th, 1974.

**REGULATION MADE UNDER  
THE DEVELOPMENT CORPORATIONS  
ACT, 1973**

**APPROVAL OF LOANS AND GUARANTEES**

1. No loans may be made or guarantees given for the payment of loans in excess of \$100,000.00 pursuant to clauses *a* and *b* respectively of subsection 1 of section 12 of the Act unless the approval of the Lieutenant Governor in Council has been first obtained. O. Reg. 24/74, s. 1.

2. Ontario Regulation 396/72 is revoked. O. Reg. 24/74, s. 2.

(1852)

5

**THE AGRICULTURAL DEVELOPMENT  
FINANCE ACT**

**O. Reg. 25/74.**

Deposits.

Made—January 16th, 1974.

Filed—January 17th, 1974.

**REGULATION TO AMEND  
REGULATION 7 OF REVISED  
REGULATIONS OF ONTARIO, 1970  
MADE UNDER  
THE AGRICULTURAL DEVELOPMENT  
FINANCE ACT**

1. Section 1 of Regulation 7 of Revised Regulations of Ontario, 1970, as remade by section 1 of Ontario Regulation 627/73, is revoked and the following substituted therefor:

1.—(1) Subject to subsection 2, interest at the rate of  $7\frac{1}{4}$  per cent per annum, calculated on the minimum monthly balance from the 1st day of January, 1974 shall be paid on the last days of March and September in each year.

(2) In special cases, the Minister of Revenue may determine a rate of interest and basis of calculation different from that prescribed in subsection 1, but the rate so determined shall not exceed  $7\frac{1}{4}$  per cent per annum. O. Reg. 25/74, s. 1.

(1853)

5

**THE PROVINCIAL COURTS ACT**

**O. Reg. 26/74.**

Salaries and Benefits of Provincial Judges.

Made—January 16th, 1974.

Filed—January 17th, 1974.

**REGULATION MADE UNDER  
THE PROVINCIAL COURTS ACT**

**SALARIES AND BENEFITS OF PROVINCIAL  
JUDGES**

1. In this Regulation, "chief judge of the provincial courts" means the chief judge of the provincial courts (criminal division) or the chief judge of the provincial courts (family division), as the case requires. O. Reg. 26/74, s. 1.

2. On and after the 1st day of January, 1974, the annual salary of a judge in a position referred to in Column 1 of the Schedule shall be the salary set opposite thereto in Column 2. O. Reg. 26/74, s. 2.

3. The chief judge of the provincial courts may grant to a judge,

(a) leave of absence with pay for not more than six days in any year upon any special or compassionate ground and the period of the leave shall be charged against the sick leave credits of the judge;

(b) three days leave of absence with pay in the event of the death of his spouse, mother, father, mother-in-law, father-in-law, son, daughter, brother or sister and such leave shall not be charged against sick leave credits; and

(c) leave of absence without pay and without the accumulation of sick leave credits for a period not exceeding one month. O. Reg. 26/74, s. 3.

4. The Attorney General, upon the recommendation of the chief judge of the provincial courts, may grant to a judge leave of absence without pay and without the accumulation of sick leave credits for a period of up to one year. O. Reg. 26/74, s. 4.

5. The Lieutenant Governor in Council, upon the recommendation of the Attorney General, may grant leave of absence with pay to a judge for special or compassionate purposes for a period not exceeding one year. O. Reg. 26/74, s. 5.

6.—(1) A judge is entitled to an annual vacation of one month.

(2) Subject to the approval of the chief judge of the provincial courts, a judge may accumulate vacation leave of absence but accumulated vacation leave of absence shall not exceed a period of two months. O. Reg. 26/74, s. 6.

7.—(1) Where a judge who has served more than six months either as a judge or as a public servant within the meaning of *The Public Service Act* dies, there shall be paid to his personal representative or, if there is no personal representative, to such person as the Attorney General determines, the sum of,

(a) one-twelfth of his annual salary; and

(b) his salary for the period of vacation leave of absence that has accrued.

(2) Where a judge dies, there shall be paid to his personal representative or, if there is no personal representative, to such person as the Attorney General determines, an amount in respect of sick leave credits computed in the manner provided for and subject to the conditions set out in subsection 4 or 5 of section 11 of Regulation 749 of Revised Regulations of Ontario, 1970. O. Reg. 26/74, s. 7.

8.—(1) A judge is entitled to sick leave and severance pay benefits in the same manner and subject to the same conditions as apply to a public servant pursuant to section 11, subsections 1 and 2 of section 13 and section 14 of Regulation 749 of Revised Regulations of Ontario, 1970.

(2) Any severance pay to which a judge is entitled as set out in subsection 1 of section 13 of Regulation 749 of Revised Regulations of Ontario, 1970 shall be reduced by an amount equal to any payment to which the judge is entitled under clause a of subsection 1 of section 7 of this Regulation. O. Reg. 26/74, s. 8.

9. Regulation 693 of Revised Regulations of Ontario, 1970, Ontario Regulation 5/72 and Ontario Regulation 121/73 are revoked. O. Reg. 26/74, s. 9.

#### Schedule

ITEM	COLUMN 1	COLUMN 2
1	chief judge of provincial courts	\$37,500
2	senior judge of provincial courts	35,000
3	provincial judge	34,000

O. Reg. 26/74, Sched.

### THE REGIONAL MUNICIPALITY OF HALTON ACT, 1973

O. Reg. 27/74.

Order of the Minister.

Made—January 17th, 1974.

Filed—January 17th, 1974.

#### REGULATION MADE UNDER THE REGIONAL MUNICIPALITY OF HALTON ACT, 1973

IN THE MATTER OF *The Regional Municipality of Halton Act, 1973*; and

IN THE MATTER OF the establishment of a public library board in the area municipality of the Town of Halton Hills and the transfer of assets and liabilities thereto from the former public library boards.

#### ORDER OF THE MINISTER

Under the provisions of section 142 of *The Regional Municipality of Halton Act, 1973*, IT IS ORDERED THAT:

1. The public library boards of the Town of Georgetown, Town of Acton and the Township of Esquesing are dissolved. O. Reg. 27/74, s. 1.

2. A public library board is established for the area municipality of the Town of Halton Hills to be known as "The Halton Hills Public Library Board" and all the assets and liabilities of the boards dissolved under section 1 become the assets and liabilities of The Halton Hills Public Library Board. O. Reg. 27/74, s. 2.

3. The Halton Hills Public Library Board shall be composed of the number of members provided for in *The Public Libraries Act* and shall be appointed in the manner provided therein. O. Reg. 27/74, s. 3.

4. The provisions of *The Public Libraries Act* apply to The Halton Hills Public Library Board. O. Reg. 27/74, s. 4.

JOHN WHITE  
Treasurer of Ontario and  
Minister of Economics and  
Intergovernmental Affairs

Dated at Toronto, this 17th day of January, 1974.



**THE REGIONAL MUNICIPALITY OF  
PEEL ACT, 1973**

**O. Reg. 28/74.**

Order of the Minister.

Made—January 17th, 1974.

Filed—January 17th, 1974.

**REGULATION MADE UNDER  
THE REGIONAL MUNICIPALITY OF  
PEEL ACT, 1973**

**IN THE MATTER OF *The Regional Municipality of Peel Act, 1973*; and**

**IN THE MATTER OF** the establishment of a public library board in the area municipality of the City of Brampton and the transfer of assets and liabilities thereto from the former public library boards.

**ORDER OF THE MINISTER**

Under the provisions of section 142 of *The Regional Municipality of Peel Act, 1973*, IT IS ORDERED THAT:

1. The public library boards of the Town of Brampton and the Township of Chinguacousy are dissolved. O. Reg. 28/74, s. 1.

2. A public library board is established for the area municipality of the City of Brampton to be known as "The Brampton Public Library Board" and all the assets and liabilities of the boards dissolved under section 1 become the assets and liabilities of The Brampton Public Library Board. O. Reg. 28/74, s. 2.

3. The Brampton Public Library Board shall be composed of the number of members provided for in *The Public Libraries Act* and shall be appointed in the manner provided therein. O. Reg. 28/74, s. 3.

4. The provisions of *The Public Libraries Act* apply to The Brampton Public Library Board. O. Reg. 28/74, s. 4.

JOHN WHITE  
*Treasurer of Ontario and  
Minister of Economics and  
Intergovernmental Affairs*

Dated at Toronto, this 17th day of January, 1974.

(1857)

5

63

**THE SURVEYS ACT**

**O. Reg. 29/74.**

Monuments.

Made—January 16th, 1974.

Filed—January 18th, 1974.

**REGULATION TO AMEND  
REGULATION 807 OF REVISED  
REGULATIONS OF ONTARIO, 1970  
MADE UNDER  
THE SURVEYS ACT**

1. Regulation 807 of Revised Regulations of Ontario, 1970, as amended by Ontario Regulation 72/73, is further amended by adding thereto the following section:

16.—(1) Notwithstanding anything contained in this Regulation, Crown Lands Rock Bars, Short Standard Iron Bars and Standard Iron Bars formed from round iron or steel bars having a diameter of one inch and Iron Bars and Rock Bars formed from iron or steel bars three-quarters of an inch square or from round iron or steel bars having a diameter of three-quarters of an inch or five-eighths of an inch, but which in all other respects comply with the requirements of this Regulation, may be used to identify points in surveys.

(2) Crown Lands Rock Bars, Iron Bars, Rock Bars, Short Standard Iron Bars and Standard Iron Bars formed from round iron or steel bars as described in subsection 1 shall be designated on a plan of survey by the symbols and letters prescribed by subsections 4, 7, 9, 11 and 12, respectively, of section 2 followed by the notation "Round" or by the symbol "Ø". O. Reg. 29/74, s. 1.

(1858)

5

**THE CONSERVATION AUTHORITIES  
ACT**

**O. Reg. 30/74.**

Fill, Construction and Alterations to  
Waterways—Hamilton Region.

Made—November 15th, 1973.

Approved—January 16th, 1974.

Filed—January 18th, 1974.

**REGULATION TO AMEND  
REGULATION 118 OF REVISED  
REGULATIONS OF ONTARIO, 1970  
MADE UNDER**

**THE CONSERVATION AUTHORITIES ACT**

1. Section 1 of Regulation 118 of Revised Regulations of Ontario, 1970, as remade by Ontario Regulation 117/72, is amended by adding the following clause thereto:

(f) "river", "lake", "creek", "stream" or "watercourse" means any river, lake, creek, stream or watercourse under the jurisdiction of the Authority.

2. Section 3 of the said Regulation, as amended by Ontario Regulation 117/72, is revoked and the following substituted therefor:

3. Subject to section 4, no person shall,

(a) construct any building or structure or permit any building or structure to be constructed in or on a pond or swamp or in any area susceptible to flooding during a regional storm;

(b) place or dump fill or permit fill to be placed or dumped in the area described in the schedules whether such fill is already located in or upon such area, or brought to or on such area from some other place or places; or

(c) straighten, change, divert or interfere or permit the straightening, changing, diverting or interfering in any way of the existing channel of a river, creek, stream or watercourse. O. Reg. 30/74, s. 2.

3. Section 4 of the said Regulation is revoked and the following substituted therefor:

4. Subject to *The Ontario Water Resources Act* or to any private interest, the Authority may permit in writing the construction of any building or structure or the placing or dumping of fill or the straightening, changing, diverting or interfering with the existing channel of a river, creek, stream or watercourse to which section 3 applies if, in the opinion of the Authority, the site of the building or structure or the placing or dumping or the method of construction or placing or dumping or the straightening, changing, diverting or interfering with the existing channel will not affect the control of flooding or pollution or the conservation of land. O. Reg. 30/74, s. 3.

4. Section 5 of the said Regulation is revoked and the following substituted therefor:

5. No person shall commence to construct any building or structure or dump or place fill or straighten, change, divert or interfere with the existing channel of a river, creek, stream or watercourse in any area to which section 3 applies before permission to do so has been obtained under section 4. O. Reg. 30/74, s. 4.

5. Section 6 of the said Regulation is amended by adding thereto the following subsection:

(3) A signed application for permission to straighten, change, divert or interfere in any way with the existing channel of a river, creek, stream or watercourse shall be filed with the Authority and shall include,

(a) four copies of a plan on which shall be shown in plan view and cross section the details of such straightening, change, diversion or interference;

(b) four copies of a description of the protective measures to be undertaken;

(c) four copies of a statement of the dates between which the straightening, changing, diverting or interfering will be carried out; and

(d) four copies of a statement of the purpose of the proposed work. O. Reg. 30/74, s. 5.

6. The said Regulation is amended by adding thereto the following section:

8. Members of the staff of the Authority are appointed officers to enforce this Regulation. O. Reg. 30/74, s. 6.

7. The said Regulation is further amended by adding thereto the following Schedule:

#### Schedule 7

That part of the watershed of Spencer Creek comprising lands within the Township of West Flamborough more specifically described as follows:

1. The valley containing Spencer Creek and its tributaries within the Township of West Flamborough.

2. Certain sections of the Niagara Escarpment and the Dundas Valley within the Township of West Flamborough,

and being those areas as shown on maps filed in the office of the Registrar of Regulations at Toronto as numbers 1627 to 1642 both inclusive. O. Reg. 30/74, s. 7.

HAMILTON REGION CONSERVATION  
AUTHORITY:

WM. POWELL  
Chairman

B. W. VANDERBRUG  
Secretary-Treasurer

Dated at Ancaster, this 15th day of November, 1973.

(1859)

5

# Publications Under The Regulations Act

February 9th, 1974

## THE FARM PRODUCTS GRADES AND SALES ACT

### O. Reg. 31/74.

Fruit and Vegetables—Grades.

Made—January 16th, 1974.

Filed—January 21st, 1974.

## THE FARM PRODUCTS MARKETING ACT

### O. Reg. 32/74.

Hogs—Plan.

Made—January 16th, 1974.

Filed—January 21st, 1974.

### REGULATION TO AMEND REGULATION 293 OF REVISED REGULATIONS OF ONTARIO, 1970 MADE UNDER THE FARM PRODUCTS GRADES AND SALES ACT

1. Clause *e* of paragraph 3 of subsection 1 of section 90 of Regulation 293 of Revised Regulations of Ontario, 1970 is revoked and the following substituted therefor:

(*e*) of,

- (i) in the case of round varieties, a minimum diameter of 2 inches and a maximum diameter of 3½ inches, except that in any package, not less than 75 per cent, by weight, of the potatoes shall be of a minimum diameter of 2¼ inches, and
- (ii) in the case of long varieties, a minimum diameter of 2 inches and a maximum diameter of 3½ inches except that for potatoes exceeding 3½ inches in length, the minimum diameter may be 1¾ inches; and

### REGULATION TO AMEND REGULATION 327 OF REVISED REGULATIONS OF ONTARIO, 1970 MADE UNDER THE FARM PRODUCTS MARKETING ACT

1. Subsection 2 of section 3 of the Schedule to Regulation 327 of Revised Regulations of Ontario, 1970 is revoked and the following substituted therefor:

(2) For the purposes of this plan,

- (a) the County of Carleton shall be deemed to be that part of the Regional Municipality of Ottawa-Carleton formerly comprising the County of Carleton;
- (b) the County of Durham shall be deemed to be those parts of the counties of Northumberland, Peterborough and Victoria and that part of the Regional Municipality of Durham formerly comprising the County of Durham;
- (c) the County of Halton shall be deemed to be that area now known as the Regional Municipality of Halton;
- (d) the County of Lincoln shall be deemed to be that part of the Regional Municipality of Niagara formerly comprising the County of Lincoln;

- (e) the County of Northumberland does not include those parts of the county included in the County of Durham;
- (f) the County of Ontario shall be deemed to be that part of the County of Simcoe and that part of the Regional Municipality of Durham formerly comprising the County of Ontario;
- (g) the County of Peel shall be deemed to be that area now known as the Regional Municipality of Peel;
- (h) the County of Peterborough does not include those parts of the county included in the County of Durham;
- (i) the County of Russell includes the Township of Cumberland;
- (j) the County of Simcoe does not include those parts of the county included in the County of Ontario;
- (k) the County of Victoria does not include those parts of the County included in the County of Durham;
- (l) the County of Waterloo shall be deemed to be that area now known as the Regional Municipality of Waterloo;
- (m) the County of Welland shall be deemed to be that part of the Regional Municipality of Niagara formerly comprising the County of Welland;
- (n) the County of Wentworth shall be deemed to be that area now known as the Regional Municipality of Hamilton-Wentworth; and
- (o) the County of York shall be deemed to be those areas now known as the Regional Municipality of York and The Municipality of Metropolitan Toronto. O. Reg. 32/74, s. 1.
2. Section 7 of the said Regulation is revoked and the following substituted therefor:
7. Each Area Pork Producers' Council shall be composed of members who are producers of hogs in the counties of the area as follows:
1. In the North Area,
- (a) Bruce, 13 members;
- (b) Grey, 14 members;
- (c) Huron, 22 members;
- (d) Perth, 25 members;
- (e) Waterloo, 18 members;
- (f) Wellington, 19 members.
2. In the Central Area,
- (a) Dufferin, 5 members;
- (b) Durham, 3 members;
- (c) Halton, 2 members;
- (d) Northumberland, 3 members;
- (e) Ontario, 5 members;
- (f) Peel, 2 members;
- (g) Peterborough, 2 members;
- (h) Simcoe, 11 members;
- (i) Victoria, 4 members;
- (j) York, 6 members.
3. In the East Area,
- (a) Carleton, 1 member;
- (b) Dundas, 1 member;
- (c) Frontenac, 1 member;
- (d) Glengarry, 1 member;
- (e) Grenville, 1 member;
- (f) Hastings, 1 member;
- (g) Lanark, 1 member;
- (h) Leeds, 1 member;
- (i) Lennox and Addington, 1 member;
- (j) Prescott, 1 member;
- (k) Prince Edward, 1 member;
- (l) Renfrew, 1 member;
- (m) Russell, 1 member;
- (n) Stormont, 1 member.
4. In the South Area,
- (a) Brant, 4 members;
- (b) Elgin, 6 members;
- (c) Essex, 3 members;
- (d) Haldimand, 4 members;

- (e) Kent, 13 members;
- (f) Lambton, 13 members;
- (g) Lincoln, 3 members;
- (h) Middlesex, 14 members;
- (i) Norfolk, 2 members;
- (j) Oxford, 15 members;
- (k) Welland, 1 member;
- (l) Wentworth, 4 members. O. Reg. 32/74, s. 2.

3. Section 8 of the Schedule to the said Regulation is revoked. O. Reg. 32/74, s. 3.

4. Subsections 1, 2, 3 and 4 of section 9 of the Schedule to the said Regulation are revoked and the following substituted therefor:

(1) From the North Area, 111 producer-members shall be elected to the Area Pork Producers' Council in 1974 for a term of three years.

(2) From the Central Area, 43 producer-members shall be elected to the Area Pork Producers' Council in 1975 for a term of three years.

(3) From the East Area, 14 producer-members shall be elected to the Area Pork Producers' Council in 1975 for a term of three years.

(4) From the South Area, 82 producer-members shall be elected to the Area Pork Producers' Council in 1976 for a term of three years. O. Reg. 32/74, s. 4.

5. Section 25 of the Schedule to the said Regulation is revoked and the following substituted therefor:

25. The local board shall be composed of fifteen producer-members. O. Reg. 32/74, s. 5.

(1878)

6

### THE PLANNING ACT

#### O. Reg. 33/74.

Restricted Areas—Improvement District of Ear Falls, District of Kenora, Patricia Portion.

Made—January 8th, 1974.

Filed—January 21st, 1974.

### REGULATION TO AMEND ONTARIO REGULATION 68/71 MADE UNDER THE PLANNING ACT

1. Section 1 of Ontario Regulation 68/71 is revoked and the following substituted therefor:

1. This Order applies to the lands described in Registered Plans M-537, M-538 and M-555, all registered in the Land Registry Office for the Land Registry Division of Kenora (No. 23) and Part 1 of Location REB 67, south of Highway Number 105 and west of Birch Drive, as shown on plan registered in the Land Registry office for the Land Registry Division of Kenora (No. 23) as Number 23R-3091, comprising 49.9 acres, and being in the Improvement District of Ear Falls, District of Kenora, Patricia Portion. O. Reg. 33/74, s. 1.

2. Subsections 1 and 3, subsection 4, as remade by section 1 of Ontario Regulation 380/71, subsection 5 and subsection 9, as made by section 2 of Ontario Regulation 380/71, of section 3 of the said Regulation, are revoked and the following substituted therefor:

(1) Lots 3 to 25, 65 to 80, 84, 85, 93, 94 and 104 to 109, all inclusive, as shown on Plan M-537, and lots 26 to 37, 51 to 64 and 98 to 103, all inclusive, as shown on Plan M-538, and lots 1 to 6, all inclusive, as shown on Plan M-555, shall not be used for any purpose other than for single-family residences and accessory uses. O. Reg. 33/74, s. 2, *part*.

(3) Lots 86 to 92, all inclusive, as shown on Plan M-537, and lots 95 to 97, all inclusive, as shown on Plan M-538, shall not be used for any purpose other than for semi-detached residences and accessory uses.

(4) Blocks C, D, E, F, G, I, Q and P as shown on Plan M537, and blocks K, L, M and N, as shown on Plan M-538, and Block A as shown on Plan M-555, shall not be used for any purpose other than the purpose for which they were used on the date of coming into force of this Order.

(5) Blocks A and B, as shown on Plan M-537, and Part 1 of Location REB 67, south of Highway Number 105 and west of Birch Drive, shall not be used for any purpose other than for mobile home purposes and accessory uses which include a management office, laundry and playground area. O. Reg. 33/74, s. 2, *part*.

(9) Lots 1, 2, 81, 82 and 83 and Block R, all as shown on Plan M-537, shall not be used for any purpose other than single-family residences and accessory uses or mobile homes and accessory uses, and there shall not be more than one building or structure on any of the said lots or Block.

(10) Lots 110 and 111 combined, and lots 112 and 113 combined, as shown on Plan M-537, shall not be used for any purpose other than for one multiple family dwelling, not exceeding four dwelling units, on each such combination of lots. O. Reg. 33/74, s. 2, *part*.

3. Subsection 1 of section 4 of the said Regulation is revoked and the following substituted therefor:

(1) In the areas restricted by this Order to use for single-family, semi-detached and multi-family residential purposes and accessory uses or for mobile homes and accessory uses, no building shall be erected, altered or used unless the following requirements are complied with:

Minimum front yard	25 feet
Minimum rear yard	35 feet
Minimum side yard	one side yard of ten feet and the other side yard of four feet plus an extra two feet for each additional storey, or part thereof, of the main building above the first storey, and all side yards adjacent to the street line shall be not less than ten feet. O. Reg. 33/74, s. 3.

G. M. FARROW  
*Director,  
Plans Administration Branch,  
Ministry of Treasury, Economics  
and Intergovernmental Affairs*

Dated at Toronto, this 8th day of January, 1974.

(1879)

6

### THE PLANNING ACT

#### O. Reg. 34/74.

Restricted Areas—District of Kenora,  
Patricia Portion.

Made—January 8th, 1974.  
Filed—January 21st, 1974.

### REGULATION TO AMEND ONTARIO REGULATION 69/71 MADE UNDER THE PLANNING ACT

1. Paragraph 2 of section 1 of Ontario Regulation 69/71 is revoked and the following substituted therefor:

2. That part of the Improvement District of Ear Falls shown as Schedule B on a map filed in the office of the Registrar of Regulations at Toronto as Number 1294, excepting thereout and therefrom those lands described in Registered Plans Numbers M-537, M-538 and M-555, filed in the Land Titles office in Kenora, Ontario, and Part 1 of Location REB 67, south of Highway Number 105 and west of Birch Drive in the Improvement District of Ear Falls, District of Kenora, Patricia Portion.

G. M. FARROW  
*Director,  
Plans Administration Branch,  
Ministry of Treasury, Economics  
and Intergovernmental Affairs*

Dated at Toronto, this 8th day of January, 1974.

(1880)

6

### THE PUBLIC HEALTH ACT

#### O. Reg. 35/74.

Health Units—Areas that may be included in Health Units.

Made—January 2nd, 1974.

Approved—January 16th, 1974.

Filed—January 21st, 1974.

### REGULATION TO AMEND REGULATION 710 OF REVISED REGULATIONS OF ONTARIO, 1970 MADE UNDER THE PUBLIC HEALTH ACT

1. Items 21, 35 and 45 of Schedule 5 to Regulation 710 of Revised Regulations of Ontario, 1970, as amended by section 1 of Ontario Regulation 399/71, are revoked.

R. T. POTTER  
*Minister of Health*

Dated at Toronto, this 2nd day of January, 1974.

(1881)

6

**THE PUBLIC HEALTH ACT****O. Reg. 36/74.**

Health Units—General.

Made—December 17th, 1973.

Approved—January 16th, 1974.

Filed—January 21st, 1974.

REGULATION TO AMEND  
REGULATION 711 OF REVISED  
REGULATIONS OF ONTARIO, 1970  
MADE UNDER  
THE PUBLIC HEALTH ACT

1. Items 10 and 30 of Appendix A to Regulation 711 of Revised Regulations of Ontario, 1970 are revoked and the following substituted therefor:
10. All the municipalities in the Provisional County of Haliburton, the County of Northumberland and the County of Victoria.
- . . . . .
30. The Regional Municipality of Durham.
2. Schedule 20 to the said Regulation is revoked and the following substituted therefor:

**Schedule 20****DURHAM REGIONAL HEALTH UNIT**

1. The Board of Health of the Durham Regional Health Unit shall be composed as set out in section 76 of *The Regional Municipality of Durham Act, 1973*. O. Reg. 36/74, s. 2.
3. Subparagraph ii of paragraph 1 of Schedule 39 to the said Regulation is revoked and the following substituted therefor:
  - ii. Three members to be appointed by the Municipal Council of the County of Northumberland.
4. This Regulation shall come into force on the 1st day of January, 1974.

R. T. POTTER, M.D.  
*Minister of Health*

Dated at Toronto, this 17th day of December, 1973.

**THE SEPARATE SCHOOLS ACT****O. Reg. 37/74.**

District Combined Separate School Zones.

Made—January 16th, 1974.

Filed—January 21st, 1974.

REGULATION TO AMEND  
REGULATION 798 OF REVISED  
REGULATIONS OF ONTARIO, 1970  
MADE UNDER  
THE SEPARATE SCHOOLS ACT

1. Paragraph 1 of Schedule 4 to Regulation 798 of Revised Regulations of Ontario, 1970, as remade by section 1 of Ontario Regulation 17/72, is revoked and the following substituted therefor:
  1. In the Territorial District of Thunder Bay, being the City of Thunder Bay, and the townships of Neebing, Oliver, Paipoonge and Shuniah.

(1883)

6

**THE PLANNING ACT****O. Reg. 38/74.**

Restricted Areas—Regional Municipality of Durham, Town of Pickering.

Made—January 22nd, 1974.

Filed—January 22nd, 1974.

REGULATION TO AMEND  
ONTARIO REGULATION 19/74  
MADE UNDER  
THE PLANNING ACT

1. Section 2 of Ontario Regulation 19/74 is revoked and the following substituted therefor:
2. This Order applies to the following lands in the Town of Pickering in the Regional Municipality of Durham:
  1. Those lands described in Schedule 3 to Ontario Regulation 575/72 excepting those lands outlined on Map 1 attached to and forming part of By-law Number 4096/71, passed by the Council of the Township of Pickering on the 21st day of December, 1971.
  2. Lots 12 to 16, both inclusive, in Concession V. O. Reg. 38/74, s. 1.

ROBERT WELCH  
*Minister of Housing*

Dated at Toronto, this 22nd day of January, 1974.

**THE VITAL STATISTICS ACT**

**O. Reg. 39/74.**

General.

Made—January 16th, 1974.

Filed—January 22nd, 1974.

REGULATION TO AMEND  
REGULATION 820 OF REVISED  
REGULATIONS OF ONTARIO, 1970  
MADE UNDER  
THE VITAL STATISTICS ACT

1. Regulation 820 of Revised Regulations of Ontario, 1970, as amended by Ontario Regulations 243/72, 28/73 and 432/73, is further amended by adding thereto the following section:

12a. The fee payable for the amendment of a registration of a birth in accordance with subsection 6 or subsection 9 of section 6 of the Act is \$3. O. Reg. 39/74, s. 1.

2. Section 34 of the said Regulation is revoked and the following substituted therefor:

34. A medical certificate of death under subsection 3 or 4 of section 17 of the Act shall be in Form 16. O. Reg. 39/74, s. 2.

(1885) 6

**THE PROVINCIAL LAND TAX ACT**

**O. Reg. 40/74.**

Authorized Officers.

Made—January 16th, 1974.

Filed—January 22nd, 1974.

REGULATION MADE UNDER  
THE PROVINCIAL LAND TAX ACT

AUTHORIZED OFFICERS

1. The Officers in the Ministry of Revenue holding the positions of,

- (a) Director of the Corporations Tax Branch;
- (b) Assistant Director, Administration of the Corporations Tax Branch; or
- (c) Senior Land Tax Administrator of the Corporations Tax Branch,

may exercise any power or perform any duty conferred or imposed by the Act upon the collector. O. Reg. 40/74, s. 1.

(1886) 6

**THE PUBLIC HOSPITALS ACT**

**O. Reg. 41/74.**

Classification of Hospitals.

Made—December 19th, 1973.

Approved—January 16th, 1974.

Filed—January 22nd, 1974.

REGULATION TO AMEND  
REGULATION 726 OF REVISED  
REGULATIONS OF ONTARIO, 1970  
MADE UNDER  
THE PUBLIC HOSPITALS ACT

1.—(1) Item 2 under the heading "Group A Hospitals" of the Schedule to Regulation 726 of Revised Regulations of Ontario, 1970, as remade by subsection 1 of section 1 of Ontario Regulation 436/71, is revoked and the following substituted therefor:

2. Hamilton Chedoke General Hospital

(2) Item 2 under the heading "Group E hospitals" of the said Schedule is revoked and the following substituted therefor:

2. Hamilton Chedoke Continuing Care Centre

(3) Item 4 under the heading "Group E Hospitals" of the said Schedule, as remade by subsection 2 of section 1 of Ontario Regulation 436/71, is revoked and the following substituted therefor:

4. Kitchener Kitchener-Waterloo General Hospital (Convalescent Unit)

(4) Item 34 under the heading "Group G Hospitals" of the said Schedule, as remade by subsection 3 of section 1 of Ontario Regulation 436/71, is revoked and the following substituted therefor:

34. Hamilton Chedoke Continuing Care Centre

(5) Item 34a under the heading "Group G Hospitals" of the said Schedule, as made by subsection 2 of section 2 of Ontario Regulation 146/72, is revoked.

(6) Item 1 under the heading "Group J Hospitals" of the said Schedule, as remade by subsection 5 of section 1 of Ontario Regulation 436/71, is revoked and the following substituted therefor:

1. Hamilton Chedoke-McMaster Centre

R. T. POTTER, M.D.  
Minister of Health

Dated at Toronto, this 19th day of December, 1973.

(1887) 6



**THE HEALTH INSURANCE ACT, 1972****O. Reg. 42/74.**

General.

Made—January 16th, 1974.

Filed—January 22nd, 1974.

REGULATION TO AMEND  
ONTARIO REGULATION 323/72  
MADE UNDER  
THE HEALTH INSURANCE ACT, 1972

1. Item 52 of Part I of Schedule 1 to Ontario Regulation 323/72 is revoked and the following substituted therefor:

52. Hamilton Chedoke General Hospital

2. Item 2 of Schedule 2 to the said Regulation is revoked and the following substituted therefor:

2. Hamilton Chedoke Continuing Care Centre

2a. Hamilton Chedoke-McMaster Centre

3. Items 29 and 30 of Part II of Schedule 3 to the said Regulation are revoked and the following substituted therefor:

29. Hamilton Chedoke Continuing Care Centre

(1888) 6

**THE LOCAL ROADS BOARDS ACT****O. Reg. 43/74.**

Establishment of Local Roads Areas.

Made—January 21st, 1974.

Filed—January 23rd, 1974.

REGULATION TO AMEND  
REGULATION 571 OF REVISED  
REGULATIONS OF ONTARIO, 1970  
MADE UNDER  
THE LOCAL ROADS BOARDS ACT

1. Schedule 42 to Regulation 571 of Revised Regulations of Ontario, 1970, as remade by section 1 of Ontario Regulation 97/71, is revoked and the following substituted therefor:

**Schedule 42****BURWASH-HENDRIE LOCAL ROADS AREA**

All those portions of the townships of Burwash, Hendrie, Secord, Cleland and Dill in the Territorial

District of Sudbury, shown outlined on Ministry of Transportation and Communications plan N-752-4, filed in the office of the Registrar of Regulations at Toronto as No. 1624. O. Reg. 43/74, s. 1.

2. Schedule 51 to the said Regulation is revoked and the following substituted therefor:

**Schedule 51****FOURNIER LOCAL ROADS AREA**

All those portions of the Township of Fournier in the Territorial District of Cochrane, shown outlined on Ministry of Transportation and Communications plan N-789-2, filed in the office of the Registrar of Regulations at Toronto as No. 1625. O. Reg. 43/74, s. 2.

3. Schedule 172 to the said Regulation, as remade by section 3 of Ontario Regulation 56/72, is revoked and the following substituted therefor:

**Schedule 172****TROUT LAKE NORTH LOCAL ROADS AREA**

All of the townships of Cherriman and Hoskin and those portions of the Township of Servos in the Territorial District of Sudbury, shown outlined on Ministry of Transportation and Communications plan N-768-4, filed in the office of the Registrar of Regulations at Toronto as No. 1626. O. Reg. 43/74, s. 3.

GORDON CARTON  
*Minister of Transportation  
and Communications*

Dated at Toronto, this 21st day of January, 1974.

(1890)

6

**THE PUBLIC HOSPITALS ACT****O. Reg. 44/74.**

Special Grant.

Made—January 14th, 1974.

Approved—January 24th, 1974.

Filed—January 25th, 1974.

REGULATION MADE UNDER  
THE PUBLIC HOSPITALS ACT

**SPECIAL GRANT**

1. The Minister may pay a special grant by way of provincial aid on or before the 31st day of

March, 1975 in an amount not exceeding the sum of \$500,000 to James Bay General Hospital for the following purposes:

- (a) construction of a nurses residence at Attawapiskat, Ontario, and acquisition of a site therefor;
- (b) purchase of the premises known as the Nurses Residence at Fort Albany, Ontario, or construction of a nurses residence at Fort Albany, Ontario, and acquisition of a site therefor;
- (c) purchase of the premises known as the Moosonee Clinic, Moosonee, Ontario;
- (d) purchase and installation of equipment, furniture and furnishings for the Moosonee Clinic, for the public hospitals operated by the James Bay General Hospital at Fort Albany, Ontario and Attawapiskat, Ontario and for the nurses residences described in clauses *a* and *b*;
- (e) transportation of construction materials and other articles required for the purposes stated in this section; and
- (f) any direct or indirect costs in connection with the purposes stated in this section that are approved by the Minister. O. Reg. 44/74, s. 1.

2. The Minister may pay the amount set out in section 1 in installments or in a lump sum. O. Reg. 44/74, s. 2.

3.—(1) The Minister may withhold all or any payments for construction purposes under section 1 until the final working drawings and specifications have been submitted to and approved by him.

(2) If the Minister elects to pay such amount by installments, he may withhold the final installment until,

- (a) the construction has been completed in accordance with the drawings and specifications approved by him;
- (b) the buildings constructed have been furnished and equipped; and
- (c) he has calculated the total cost of construction and equipment for such buildings. O. Reg. 44/74, s. 3.

4. The special grant set out in section 1 shall be in lieu of a grant under Regulation 722 or Regulation 727 of Revised Regulations of Ontario, 1970, and those regulations do not apply to the special grant or the purposes for which it is made. O. Reg. 44/74, s. 4.

R. T. POTTER, M.D.  
*Minister of Health*

Dated at Toronto, this 14th day of January, 1974.

(1907)

6

# Publications Under The Regulations Act

February 16th, 1974

## THE PLANNING ACT

### O. Reg. 45/74.

Restricted Areas—County of Haldimand,  
Township of Dunn.

Made—January 28th, 1974.

Filed—January 29th, 1974.

### REGULATION TO AMEND ONTARIO REGULATION 280/73 MADE UNDER THE PLANNING ACT

1. Ontario Regulation 280/73 is amended by adding thereto the following section:

41. Notwithstanding any other provisions of this Order, the lands described in schedules 12, 13 and 14 may be used for one single-family dwelling and buildings and structures accessory thereto provided the requirements of section 15 and the following requirements are met:

#### REQUIREMENTS FOR MAIN BUILDING

Minimum front yard	25 feet
Minimum side yard	10 feet
Minimum rear yard	25 feet
Minimum floor area	1,000 square feet
Maximum lot coverage	15 per cent
Maximum height	35 feet

O. Reg. 45/74, s. 1.

2. The said Regulation is further amended by adding thereto the following schedules:

#### Schedule 12

All that certain parcel of land situate in the Township of Dunn in the County of Haldimand and being composed of that part of the north part of Lot 9 in Concession I north of the Dover and Dunnville Road in the said Township more particularly described as follows:

Premising that the westerly limit of the said Lot has an assumed bearing of north 0° 36' east and relating all bearings herein thereto;

Beginning at an iron bar planted at the intersection of the westerly limit of the said lot and the southerly limit of the Fisherville Road, as widened to 86 feet;

Thence south 54° 38' 30" east being along the southerly limit of the Fisherville Road, a distance of 260 feet to a point in the said southerly limit;

Thence south 35° 21' 30" west, 150 feet, more or less, to a stake planted;

Thence north 54° 38' 30" west, 155.91 feet to a point in the westerly limit of the said Lot 9;

Thence north 0° 36' east, 182.58 feet, more or less, to the point of beginning. O. Reg. 45/74, s. 2, *part*.

#### Schedule 13

All that certain parcel of land situate in the Township of Dunn, in the County of Haldimand, and being composed of that part of the north part of Lot 24 in Concession III south of the Dunnville and Dover Road, more particularly described as follows:

Commencing at the northeast angle of the said Lot;

Thence south 880.4 feet along the easterly boundary of the said Lot 24 to a point, which is the place of beginning of the lands herein described;

Thence westerly and parallel to the northerly limit of the said Lot, a distance of 302.5 feet to a point;

Thence northerly parallel to the easterly limit of the said Lot, a distance of 72 feet to a point;

Thence easterly and parallel to the northerly limit of the said Lot, a distance of 302.5 feet to the easterly limit of the said Lot;

Thence southerly along the easterly limit of the said Lot, a distance of 72 feet, more or less, to the place of beginning. O. Reg. 45/74, s. 2, *part*.

#### Schedule 14

All that certain parcel of land situate in the Township of Dunn, in the County of Haldimand, and being composed of that part of Lot 12 in Concession I north of the Dunnville and Dover Road, more particularly described as follows:

Premising that the easterly limit of the said Lot has a bearing of north 0° 05' east and relating all bearings herein thereto;

Beginning at an iron bar planted in the easterly limit of the said Lot, distant north 0° 05' east, 317.33 feet therein from the southeast corner thereof;

Thence north 0° 05' east continuing along the said easterly limit 100 feet to an iron bar planted;

Thence north 89° 55' west, 200 feet to an iron bar planted;

Thence south 0° 05' west, parallel to the said easterly limit, 100 feet to an iron bar planted;

Thence south 89° 55' east, 200 feet, more or less, to the point of beginning. O. Reg. 45/74, s. 2, *part*.

ROBERT WELCH  
*Minister of Housing*

Dated at Toronto, this 28th day of January, 1974.

(1924)

7

## THE PROVINCIAL PARKS ACT

### O. Reg. 46/74.

Designation of Parks.

Made—January 24th, 1974.

Filed—January 29th, 1974.

## REGULATION TO AMEND REGULATION 695 OF REVISED REGULATIONS OF ONTARIO, 1970 MADE UNDER THE PROVINCIAL PARKS ACT

- Appendix B to Regulation 695 of Revised Regulations of Ontario, 1970, is amended by adding thereto the following Schedule:

### Schedule 109

#### FRONTENAC PROVINCIAL PARK

All that tract of land in the townships of Bedford and Loughborough in the County of Frontenac containing an area of 12,222 acres, more or less, described as follows:

Beginning at the southeasterly corner of Lot 19 in Concession XII in the Township of Loughborough; thence northerly along the easterly limit of the said Lot 19 a distance of 660 feet; thence east astronomically to a point distant 300 feet measured southeasterly from and perpendicularly to the high-water mark along the northwesterly shore of North Bay of Buck Lake; thence in a northeasterly, northwesterly and northeasterly direction parallel to that high-water mark and 300 feet in perpendicular distance therefrom to the intersection with the southerly production of the easterly limit of Lot 21 in Concession XIII; thence northerly along that southerly production and the easterly limit of the said Lot 21 to the

northeasterly corner thereof; thence westerly along the northerly limit of the said Lot 21 to the intersection with the southerly production of the easterly limit of Lot 20 in Concession XIV; thence northerly along the said production and the easterly limit of the said Lot 20 to the high-water mark of Big Salmon Lake; thence northerly along the northerly production of the easterly limit of the said Lot 20 to the intersection with the westerly production of the southerly limit of Lot 1 in Concession X, Township of Bedford; thence easterly along that production and the southerly limit of the said Lot 1 to the southeasterly corner thereof; thence northerly along the easterly limit of the said Lot 1 and its northerly production and the easterly limit of Lot 2 in Concession X to the northeasterly corner of the said Lot 2; thence easterly in a straight line to the southwesterly corner of Lot 3 in Concession XI; thence easterly along the southerly limit of the said Lot 3 and its easterly production to a point distant 300 feet measured easterly from and perpendicularly to the high-water mark of Big Clear Lake; thence in a northerly and northwesterly direction parallel to the high-water mark of Big Clear Lake and 300 feet in perpendicular distance therefrom to the southerly production of the easterly limit of Lot 5 in Concession X; thence northerly along that production to the southerly limit of the said Lot 5; thence westerly along the southerly limit of the said Lot 5 to the northerly limit of the right of way of a road known as the Ottawa Road; thence northeasterly along that road limit to the easterly limit of the said Lot 5; thence northerly along the said easterly limit and its northerly production to a point distant 300 feet measured southeasterly from and perpendicularly to the high-water mark along the northwesterly shore of Devil Lake; thence in a northeasterly direction parallel to the said high-water mark of Devil Lake and 300 feet in perpendicular distance therefrom to the easterly production of the northerly limit of Lot 6 in Concession XI; thence westerly along that production and the northerly limit of the said Lot 6 to the northwesterly corner thereof; thence westerly in a straight line to the southeasterly corner of Lot 7 in Concession X; thence northerly along the easterly limit of the said Lot 7 and its northerly production to a point distant 300 feet measured northerly from and perpendicularly to the high-water mark along the southerly shore of Devil Lake; thence in a westerly direction parallel to the said high-water mark and 300 feet in perpendicular distance therefrom to the easterly production of the southerly limit of Lot 7 in Concession VIII; thence northerly and westerly following the middle channel of Devil Lake to the confluence with a stream lying between Devil Lake and Kingsford Lake; thence westerly on the water's edge along the southerly bank of that stream to the easterly limit of the dam site of the Gananogue Electric Light and Water Supply Company Limited; thence southerly along the easterly limit of the dam site to the southeasterly corner thereof; thence west-

erly along the southerly limit of the said dam site to the southwesterly corner thereof; thence northerly along the westerly limit of the dam site to the water's edge of the stream lying between Devil Lake and Kingsford Lake; thence westerly along that water's edge to the confluence with the water of Kingsford Lake; thence in a southwesterly direction following the middle channel of Kingsford Lake to the easterly production of the southerly limit of Lot 3 in Concession VI; thence easterly in a straight line to the middle channel between Earincliffe Island and the said Lot 3; thence southeasterly in a straight line to a point distant 300 feet measured easterly from and perpendicularly to the most southerly extremity of Earincliffe Island; thence easterly and southeasterly parallel to the high-water mark along the northerly shore of Birch Lake and 300 feet in perpendicular distance therefrom to the intersection with the southerly production of the westerly limit of Lot 2 in Concession VII; thence southerly along that production to a point distant 300 feet measured northwesterly from and perpendicularly to the high-water mark along the southerly shore of Birch Lake; thence in a southwesterly direction parallel to the said high-water mark of Birch Lake and 300 feet in perpendicular distance therefrom to the northerly production of the westerly limit of Lot 11 in Concession XIV, Township of Loughborough; thence southerly along the said production and the said westerly limit and its southerly production to the northerly limit of Lot 11 in Concession XIII; thence westerly along the northerly limit of the said Lot 11 to the northwesterly corner thereof; thence southerly along the westerly limit of the said Lot 11 to the line between the north half and south half of the said Lot 11; thence easterly along the said line to the easterly limit of the said Lot 11; thence southerly along that easterly limit to the southerly limit of a road known as Township Road; thence southwesterly along that road limit to the westerly limit of Lot 11 in Concession XII; thence southerly along that westerly limit and its southerly production to the southwesterly corner thereof; thence easterly along the southerly limit of Concession XII to the southeasterly corner of Lot 15 in Concession XII; thence northerly along the easterly limit of the said Lot 15 to the line between the north half and south half of Lot 16 in Concession XII; thence easterly along the line between the north half and south half of lots 16 and 17 in Concession XII to the easterly limit of the said Lot 17; thence southerly along the easterly limit of the said Lot 17 to the southwesterly corner thereof; thence easterly along the southerly limit of Concession XII to the place of beginning.

Saving and excepting therefrom the north half of the west half of Lot 16 in Concession XIV in the Township of Loughborough;

Saving and excepting therefrom part of Lot 17 in Concession XIV in the Township of Loughborough described as follows:

Beginning at the southwesterly corner of the said Lot 17; thence easterly along the southerly limit of the said Lot 17 a distance of 396 feet; thence northerly parallel to the westerly limit of the said Lot 17 to the high-water mark along the southerly shore of Big Salmon Lake; thence westerly along that high-water mark to the westerly limit of the said Lot 17; thence southerly along the said westerly limit to the point of beginning. O. Reg. 46/74, s. 1.

(1925)

7

### THE MILK ACT

#### O. Reg. 47/74.

Classes of Milk.

Made—December 14th, 1973.

Approved—January 24th, 1974.

Filed—January 29th, 1974.

### REGULATION TO AMEND REGULATION 583 OF REVISED REGULATIONS OF ONTARIO, 1970 MADE UNDER THE MILK ACT

1. Regulation 583 of Revised Regulations of Ontario, 1970 is amended by adding thereto the following sections:

3. Notwithstanding subsection 5 of section 2, where milk, partly-skimmed milk, skim-milk or cream is used in the processing of condensed milk, evaporated milk, evaporated partly-skimmed milk or evaporated skim-milk, with or without the addition of sugar, for use in the processing of ice cream mix, the amount in pounds of such milk, partly-skimmed milk, skim-milk or cream that exceeds in any month the monthly percentage used for such purposes by a processor from the amount of Class 5 milk purchased by such processor in the 1972 calendar year is Class 4 milk. O. Reg. 47/74, s. 1, *part*.

4. Notwithstanding subsections 4 and 5 of section 2, where a processor ceases to supply condensed milk, evaporated milk, evaporated partly-skimmed milk or evaporated skim-milk to another processor for use in the processing of ice cream mix, that portion of the amount in pounds of milk, partly-skimmed milk, skim-milk or cream used in the processing of condensed milk, evaporated milk, evaporated partly-skimmed milk or evaporated skim-milk in any month by any processor who thereafter supplies such milk products to that other processor for use in the processing of ice cream mix,

- (a) up to the monthly percentage of Class 5 milk that had been used for such purposes in the 1972 calendar year by the processor who ceased to supply such milk products is Class 5 milk; and
- (b) in excess of the monthly percentage referred to in clause a is Class 4 milk. O. Reg. 47/74, s. 1, *part*.

THE MILK COMMISSION OF ONTARIO:

K. A. McEWEN  
*Chairman*

J. F. JEWSON  
*Secretary*

Dated at Toronto, this 14th day of December, 1973.

(1926) 7

THE FARM PRODUCTS MARKETING ACT

O. Reg. 48/74.  
Vegetables for Processing—Marketing.  
Made—January 28th, 1974.  
Filed—January 29th, 1974.

REGULATION TO AMEND  
REGULATION 345 OF REVISED  
REGULATIONS OF ONTARIO, 1970  
MADE UNDER  
THE FARM PRODUCTS MARKETING ACT

- 1. Section 2a of Regulation 345 of Revised Regulations of Ontario, 1970, as made by section 2 of Ontario Regulation 294/73, is revoked.
- 2. Section 11 of the said Regulation, as remade by section 4 of Ontario Regulation 294/73, is revoked and the following substituted therefor:

11. Each negotiating agency named in clauses a to l of subsection 1 of section 10 is empowered to adopt or settle by agreement in respect of the vegetable or vegetables for which it was appointed,

- (a) minimum prices for the vegetables or for any class, variety, grade or size thereof;
- (b) terms, conditions and forms of agreement relating to the producing or marketing of the vegetable or vegetables; and

- (c) any charges, costs or expenses relating to the production or marketing of the vegetable or vegetables. O. Reg. 48/74, s. 2.

THE FARM PRODUCTS MARKETING BOARD:

A. BURRELL  
*Chairman*

R. M. MCKAY  
*Secretary*

Dated at Toronto, this 28th day of January, 1974.

(1927) 7

THE FARM PRODUCTS MARKETING ACT

O. Reg. 49/74.  
Vegetables for Processing—Marketing.  
Made—January 28th, 1974.  
Filed—January 29th, 1974.

REGULATION TO AMEND  
REGULATION 345 OF REVISED  
REGULATIONS OF ONTARIO, 1970  
MADE UNDER  
THE FARM PRODUCTS MARKETING ACT

- 1. Clauses a, b and c, as remade by section 6 of Ontario Regulation 294/73, and clause d, as made by the said section 6 of Ontario Regulation 294/73, of subsection 1 of section 13 of Regulation 345 of Revised Regulations of Ontario, 1970, are revoked and the following substituted therefor:

- (a) in the case of cucumbers other than long green cucumbers, on or before the 30th day of January;
- (b) in the case of tomatoes, green peas or sweet corn, on or before the 28th day of February;
- (c) in the case of red beets, cabbage, carrots, long green cucumbers or green and wax beans, on or before the 15th day of March; or

- (d) in the case of pumpkin and squash, lima beans or cauliflower, on or before the 22nd day of March.

THE FARM PRODUCTS MARKETING  
BOARD:

A. BURRELL  
*Chairman*

R. M. MCKAY  
*Secretary*

Dated at Toronto, this 28th day of January, 1974.

(1928)

7

THE PUBLIC HEALTH ACT

O. Reg. 50/74.

Health Units—General.

Made—January 7th, 1974.

Approved—January 24th, 1974.

Filed—January 30th, 1974.

REGULATION TO AMEND  
REGULATION 711 OF REVISED  
REGULATIONS OF ONTARIO, 1970  
MADE UNDER  
THE PUBLIC HEALTH ACT

1. Subparagraph iv of paragraph 1 of Schedule 31 to Regulation 711 of Revised Regulations of Ontario, 1970, as remade by section 1 of Ontario Regulation 199/71, is revoked and the following substituted therefor:

- iv. One member to be appointed by the Municipal Council of the City of Orillia who shall also represent the Chippewas of Rama Indian Band, Rama Reserve Number 32.

R. T. POTTER, M.D.  
*Minister of Health*

Dated at Toronto, this 7th day of January, 1974.

(1929)

7

THE HIGHWAY TRAFFIC ACT

O. Reg. 51/74.

Construction Zones.

Made—January 29th, 1974.

Filed—January 30th, 1974.

REGULATION TO AMEND  
REGULATION 411 OF REVISED  
REGULATIONS OF ONTARIO, 1970  
MADE UNDER  
THE HIGHWAY TRAFFIC ACT

1. Schedule 41 to Regulation 411 of Revised Regulations of Ontario, 1970 is amended by adding thereto the following paragraph:
2. That part of the King's Highway known as No. 6 in the County of Wellington lying between a point situate at its intersection with the northerly limit of the City of Guelph and a point situate at its intersection with the southerly limit of the Town of Fergus. Contract No. 73-88 (D-3).
2. Schedule 43 to the said Regulation is amended by adding thereto the following paragraph:
11. That part of the King's Highway known as No. 6 lying between a point situate at its intersection with the westerly limit of the Town of Mitchell in the County of Perth and a point situate at its intersection with the easterly limit of the Town of Seaforth in the County of Huron. (W.P. 839-71-01) (D-3).
3. Schedule 65 to the said Regulation is amended by adding thereto the following paragraph:
2. That part of the King's Highway known as No. 86 lying between a point situate at its intersection with the westerly limit of the Town of Wingham in the County of Huron and a point situate at its intersection with the easterly limit of the Village of Lucknow in the County of Bruce. (W.P. 840-71-01) (D-3).
4. Schedule 113 to the said Regulation is amended by adding thereto the following paragraphs:
11. That part of the King's Highway known as No. 24 lying between a point situate at its intersection with the easterly limit of the City of Guelph in the County of Wellington and a point situate at its intersection with the line between the County of Wellington and The Regional Municipality of Peel. (W.P. 838-70-01) (D-3).
12. That part of the King's Highway known as No. 24 lying between a point situate at its intersection with the easterly limit of the Village of

Shelburne in the County of Dufferin and a point situate at its intersection with the roadway known as County of Grey Road No. 12 in the Township of Osprey in the County of Grey. (W.P. 840-70-01) (D-3).

13. That part of the King's Highway known as No. 24 lying between a point situate at its intersection with the southerly limit of the City of Guelph in the County of Wellington and a point situate at its intersection with that part of the City of Cambridge in The Regional Municipality of Waterloo that on the 31st day of December, 1972, was the northerly limit of the Town of Hespeler in the County of Waterloo. (W.P. 75-62) (D-3).

GORDON CARTON  
*Minister of Transportation  
and Communications*

Dated at Toronto, this 29th day of January, 1974.

(1930) 7

#### THE PHARMACY ACT

##### O. Reg. 52/74.

Child Resistant Packages.  
Made—January 30th, 1974.  
Filed—February 1st, 1974.

#### REGULATION TO AMEND ONTARIO REGULATION 362/72 MADE UNDER THE PHARMACY ACT

1. Section 4 of Ontario Regulation 362/72 is amended by striking out "or" at the end of clause *b*, inserting "or" at the end of clause *c* and by adding thereto the following clause:

(*d*) the person who fills the prescription is unable to obtain a child resistant package because supplies of such packages are unavailable on the market.

(1944) 7

#### THE PUBLIC HEALTH ACT

##### O. Reg. 53/74.

Health Units—Areas that may be included in Health Units.  
Made—January 30th, 1974.  
Filed—February 1st, 1974.

#### REGULATION TO AMEND REGULATION 710 OF REVISED REGULATIONS OF ONTARIO, 1970 MADE UNDER THE PUBLIC HEALTH ACT

1. Schedule 10 to Regulation 710 of Revised Regulations of Ontario, 1970 is amended by adding thereto the following:

5a. Fowler.

6a. Jacques.

2. This Regulation shall come into force on the 1st day of January, 1974.

(1945) 7

#### THE MILK ACT

##### O. Reg. 54/74.

Grade A Milk—Marketing.  
Made—January 31st, 1974.  
Filed—February 1st, 1974.

#### REGULATION TO AMEND REGULATION 591 OF REVISED REGULATIONS OF ONTARIO, 1970 MADE UNDER THE MILK ACT

1. Subsection 6a of section 16 of Regulation 591 of Revised Regulations of Ontario, 1970, as remade by subsection 3 of section 1 of Ontario Regulation 827/73, is revoked and the following substituted therefor:

(6a) All Class 5a milk supplied to a processor shall be sold by the marketing board and bought by the processor for not less than a minimum price of \$6.27 per 100 pounds for milk testing 3.5 per cent milk-fat where the milk is delivered to the processor by tank truck. O. Reg. 54/74, s. 1.

#### THE ONTARIO MILK MARKETING BOARD:

G. R. McLAUGHLIN  
*Chairman*

H. PARKER  
*Secretary*

Dated at Toronto, this 31st day of January, 1974.

(1946) 7



## THE MILK ACT

**O. Reg. 55/74.**

Industrial Milk—Marketing.  
 Made—January 31st, 1974.  
 Filed—February 1st, 1974.

REGULATION TO AMEND  
 REGULATION 593 OF REVISED  
 REGULATIONS OF ONTARIO, 1970  
 MADE UNDER  
 THE MILK ACT

1. Subsection 4a of section 13 of Regulation 593 of Revised Regulations of Ontario, 1970, as remade by subsection 3 of section 1 of Ontario Regulation 828/73, is revoked and the following substituted therefor:

(4a) All Class 5a milk supplied to a processor shall be sold by the marketing board and bought by the processor for not less than a minimum price of \$6.27 per 100 pounds for milk testing 3.5 per cent milk-fat where the milk is delivered to the processor by tank truck. O. Reg. 55/74, s. 1.

## THE ONTARIO MILK MARKETING BOARD:

G. R. McLAUGHLIN  
*Chairman*

H. PARKER  
*Secretary*

Dated at Toronto, this 31st day of January, 1974.

(1947)

7

## ST. CLAIR PARKWAY COMMISSION ACT

**O. Reg. 56/74.**

General.  
 Made—November 23rd, 1973.  
 Approved—January 30th, 1974.  
 Filed—February 1st, 1974.

REGULATION TO AMEND  
 REGULATION 786 OF REVISED  
 REGULATIONS OF ONTARIO, 1970  
 MADE UNDER  
 THE ST. CLAIR PARKWAY  
 COMMISSION ACT

1. Clause a of section 15 of Regulation 786 of Revised Regulations of Ontario, 1970 is revoked and the following substituted therefor:

(a) \$3.50 per day; and

2. Form 1 of the said Regulation is revoked and the following substituted therefor:

Form 1

The St. Clair Parkway Commission Act

PERMIT

Check out Time 2.00 P.M.

Maximum Stay Fourteen Days

Name.....

Address.....

Vehicle Licence No.....

Park Name.....

Campsite No..... Expiry Date.....

Type of Camper	Number in Party			Date of Issue		Number of Days
	Ontario	Other Provinces	U.S.A.	Day	Month	

Camping	No. of Days	Rate \$3.50	Dollars	Cents
Electricity	No. of Days	Rate \$0.50	Dollars	Cents

Total Amount
\$
No Refunds

EXTENSIONS REQUIRE NEW PERMIT

.....  
(signature of issuer)

Registration and Receipt

O. Reg. 56/74, s. 2.

ST. CLAIR PARKWAY COMMISSION:

JACK L. KENNEDY  
*Chairman*

R. F. HARRISON  
*Secretary-Treasurer*

Dated at Corunna, this 23rd day of November, 1973.

(1948)

7

**THE HIGHWAY TRAFFIC ACT****O. Reg. 57/74.**

Equipment.

Made—January 24th, 1974.

Filed—February 1st, 1974.

REGULATION TO AMEND  
REGULATION 416 OF REVISED  
REGULATIONS OF ONTARIO, 1970  
MADE UNDER  
THE HIGHWAY TRAFFIC ACT

1.—(1) Section 3, exclusive of the Table, of Regulation 416 of Revised Regulations of Ontario, 1970 is revoked and the following substituted therefor:

3. The brakes required by section 39 of the Act and this Regulation shall be adequate to stop the vehicle or combination of vehicles referred to in Column 1 of the Table within a distance not greater than the distance set opposite the vehicle or combination of vehicles in Column 2 while being operated at a rate of speed of twenty miles per hour on a dry, smooth, hard asphalt or other paved surface free from loose material and having not more than 1 per cent gradient. O. Reg. 57/74, s. 1 (1).

(2) The Table to the said section 3 is amended by adding the following item:

7. A combination of a motor vehicle and a mobile home 50 feet

(3) The said Regulation, as amended by section 1 of Ontario Regulation 226/73, is further amended by adding thereto the following section:

3a. Every mobile home when on a highway shall be equipped with brakes adequate to stop and to hold the vehicle as required by this Regulation, and all such brakes and braking systems shall be maintained in good working order. O. Reg. 57/74, s. 1 (3).

(1949)

7

**THE LAND TITLES ACT****O. Reg. 58/74.**

Microfilming of Land Titles Records.

Made—January 30th, 1974.

Filed—February 1st, 1974.

REGULATION TO REVOKE  
REGULATION 555 OF REVISED  
REGULATIONS OF ONTARIO, 1970  
MADE UNDER  
THE LAND TITLES ACT

1. Regulation 555 of Revised Regulations of Ontario, 1970 is revoked.

2. This Regulation comes into force on the 1st day of March, 1974.

(1950)

7

**THE LAND TITLES ACT****O. Reg. 59/74.**

General.

Made—January 30th, 1974.

Filed—February 1st, 1974.

REGULATION TO AMEND  
REGULATION 553 OF REVISED  
REGULATIONS OF ONTARIO, 1970  
MADE UNDER  
THE LAND TITLES ACT

1. Regulation 553 of Revised Regulations of Ontario, 1970, as amended by Ontario Regulations 149/72, 154/72, 29/73 and 431/73, is further amended by adding thereto the following section:

57a.—(1) Subject to subsection 2, every instrument registered under the Act after the 1st day of January, 1968 shall be microfilmed.

(2) Subsection 1 does not apply,

(a) to a plan of subdivision, judge's plan, composite plan, index plan or any similar plan; or

(b) to a reference plan of survey. O. Reg. 59/74, s. 1.

2. This Regulation comes into force on the 1st day of March, 1974.

(1951)

7

**THE REGISTRY ACT****O. Reg. 60/74.**

Forms and Records.

Made—January 30th, 1974.

Filed—February 1st, 1974.

REGULATION TO AMEND  
REGULATION 777 OF REVISED  
REGULATIONS OF ONTARIO, 1970  
MADE UNDER  
THE REGISTRY ACT

1. Regulation 777 of Revised Regulations of Ontario, 1970, as amended by Ontario Regulations 335/71, 442/71, 150/72 and 635/73, is further amended by adding thereto the following section:

24a.—(1) Subject to subsection 2, every instrument registered or document deposited under the Act or any predecessor thereof after the first day of January, 1963 shall be microfilmed.

(2) Subsection 1 does not apply,

(a) to a reference plan, plan of subdivision, registrar's compiled plan, judge's plan or municipal plan; or

(b) to a plan of survey attached to or forming a part of an instrument, where the plan exceeds,

(i) eight inches by twenty-seven inches,  
or

(ii) sixteen inches by thirteen inches,

if the registrar has a translucent copy of the plan in his custody or if the plan is contained in a certificate of title under *The Certification of Titles Act* or a certificate of a land registrar under section 59 of *The Land Titles Act*. O. Reg. 60/74, s. 1.

2. Section 25 of the said Regulation, as amended by section 1 of Ontario Regulation 442/71, is revoked and the following substituted therefor:

25. A registrar may destroy all or any of the following records of his office:

1. Registry books, commonly called "copy books", where all the instruments recorded in the books or, in the case of missing instruments, the portions of the books relating to the missing instruments have been microfilmed.
2. Fee books, receiving books, day books and combined fee and receiving books,

(i) more than five years old, where those books have been microfilmed, or

(ii) where the instruments therein recorded have been registered before a date forty years before the date of destruction.

3. Deposit index books and alphabetical deposit index books, where those books have been microfilmed.

4. Alphabetical index books, with the written approval of the Director, and subject to such conditions as he imposes.

5. Bankruptcy index books and bankruptcy copy books.

6. Instruments to which section 65 of the Act or any predecessor applies where they have been microfilmed. O. Reg. 60/74, s. 2.

3. This Regulation comes into force on the 1st day of March, 1974.

(1952)

7

**THE REGISTRY ACT**

**O. Reg. 61/74.**

Microfilming of Registry Records.

Made—January 30th, 1974.

Filed—February 1st, 1974.

REGULATION TO REVOKE  
REGULATION 778 OF REVISED  
REGULATIONS OF ONTARIO, 1970  
MADE UNDER  
THE REGISTRY ACT

1. Regulation 778 of Revised Regulations of Ontario, 1970 is revoked.

2. This Regulation comes into force on the 1st day of March, 1974.

(1953)

7

# Publications Under The Regulations Act

February 23rd, 1974

## THE PLANNING ACT

### O. Reg. 62/74.

Restricted Areas—County of Norfolk,  
Township of Townsend.

Made—February 1st, 1974.

Filed—February 4th, 1974.

## REGULATION TO AMEND ONTARIO REGULATION 290/73 MADE UNDER THE PLANNING ACT

1. Ontario Regulation 290/73, as amended by Ontario Regulations 414/73, 496/73, 585/73, 588/73, 594/73, 650/73, 656/73, 728/73, 767/73 and 784/73, is further amended by adding thereto the following section:

27. Notwithstanding the minimum lot area requirement of section 5, the lands described in Schedule 19 may be used for an agricultural use and buildings and structures accessory thereto, including one single-family dwelling and buildings and structures accessory thereto used in connection with the agricultural use if the requirements of section 8 and the other requirements of section 5 are met. O. Reg. 62/74, s. 1.

2. The said Regulation is further amended by adding thereto the following Schedule:

### Schedule 19

All that certain parcel of land situate in the Township of Townsend, in the County of Norfolk, being composed of the north half of the north seven-tenths of the northwest quarter of Lot 7 in Concession XI of the said Township, containing seventeen and one-half acres, more or less, and being more particularly described as follows:

Beginning at the northwest angle of the said Lot 7;

Thence easterly along the northern limit of the said Lot 7, 879 feet to a point in the said limit;

Thence southerly parallel with the westerly limit of the said Lot 7, a distance of 817 feet to a point;

Thence westerly parallel with the northerly limit of the said Lot 7, 879 feet, more or less, to a point in the said westerly limit of the said

Lot 7, the said point being 817 feet southerly from the northwest angle of the said Lot 7;

Thence northerly along the westerly limit of the said Lot 7, 817 feet, more or less, to the place of beginning. O. Reg. 62/74, s. 2.

ROBERT WELCH  
*Minister of Housing*

Dated at Toronto, this 1st day of February, 1974.

(1972)

8

## THE PLANNING ACT

### O. Reg. 63/74.

Restricted Areas—County of Norfolk,  
Township of Woodhouse.

Made—February 1st, 1974.

Filed—February 4th, 1974.

## REGULATION TO AMEND ONTARIO REGULATION 291/73 MADE UNDER THE PLANNING ACT

1. Ontario Regulation 291/73, as amended by Ontario Regulations 352/73, 471/73, 589/73, 651/73, 678/73 and 785/73, is further amended by adding thereto the following sections:

21. Notwithstanding any other provisions of this Order, one single-family dwelling and buildings and structures accessory thereto may be erected on the lands described in Schedule 6 if the provisions of section 9 and the following requirements are met:

### REQUIREMENTS FOR MAIN BUILDING

Minimum front yard	50 feet
Minimum side yard	25 feet
Minimum rear yard	50 feet
Maximum lot coverage	15 per cent
Minimum floor area	1,100 square feet
Maximum height	two and one-half storeys

## REQUIREMENTS FOR PERMANENT STRUCTURES

Minimum elevation	No building of a permanent nature shall be erected on lands having a surface elevation of less than 680 feet mean sea level Canadian Geodetic Datum.
-------------------	--

O. Reg. 63/74, s. 1, *part.*

22. Notwithstanding any other provisions of this Order, one dwelling unit may be used and buildings and structures accessory thereto may be erected on the lands described in Schedule 7 if the provisions of section 9 and the following requirements are met:

## REQUIREMENTS FOR MAIN BUILDING

Minimum front yard	22 feet
Minimum side yard	12 feet
Minimum rear yard	35 feet
Maximum lot coverage	15 per cent
Minimum floor area	1,100 square feet
Maximum height	two and one-half storeys

O. Reg. 63/74, s. 1, *part.*

2. The said Regulation is further amended by adding thereto the following Schedules:

**Schedule 6**

All that certain parcel of land situate in the Township of Woodhouse, in the County of Norfolk, containing an area of 5.98 acres, more or less, and being composed of part of Lot 8 in Concession II in the said Township, more particularly described as follows:

Bearings contained herein are astronomic and are referred to the meridian longitude 80° 17' 00" west;

Beginning at a point in the westerly limit of the said Lot 8 distant 34.06 feet measured on a course of south 16° 34' 30" east along the westerly limit of the said Lot 8 from the northwest angle of the said Lot 8;

Thence north 80° 20' east 294.25 feet to an iron bar planted;

Thence north 13° 10' 30" west 52 feet, more or less, to the northerly limit of the said Lot 8;

Thence north 76° 49' 30" east along the northerly limit of the said Lot 8, 167.30 feet;

Thence south 16° 23' east along an existing fence 622.05 feet to an iron bar planted;

Thence south 77° 22' 40" west 200 feet to an iron bar planted;

Thence south 31° 07' west 33 feet, more or less, to the centre line of a creek;

Thence northwesterly along the centre line of the said creek 310 feet, more or less, to the westerly limit of the said Lot 8;

Thence north 16° 34' 30" west along the westerly limit of the said Lot 8, 408 feet, more or less, to the place of beginning. O. Reg. 63/74, s. 2, *part.*

**Schedule 7**

All that certain parcel of land situate in the Township of Woodhouse, in the County of Norfolk, and being composed of lots 4 and 5, both in Block 23 according to a plan of the Village of Port Ryerse registered in the Land Registry Office for the Land Registry Division of the County of Norfolk (No. 37) as Number 17B. O. Reg. 63/74, s. 2, *part.*

ROBERT WELCH  
*Minister of Housing*

Dated at Toronto, this 1st day of February, 1974.

(1973)

8

**THE PARKWAY BELT PLANNING AND DEVELOPMENT ACT, 1973****O. Reg. 64/74.**

Regional Municipality of York,  
Town of Markham.

Made—February 1st, 1974.

Filed—February 4th, 1974.

REGULATION TO AMEND  
ONTARIO REGULATION 473/73  
MADE UNDER  
THE PARKWAY BELT PLANNING AND  
DEVELOPMENT ACT, 1973

1. Section 9 of Ontario Regulation 473/73 is amended by striking out "and" at the end of clause *e*, by adding "and" at the end of clause *f* and by adding thereto the following clause:

(g) The Municipality of Metropolitan Toronto,

JOHN WHITE  
*Treasurer of Ontario and  
Minister of Economics and  
Intergovernmental Affairs*

Dated at Toronto, this 1st day of February, 1974.

(1974)

8

**THE PARKWAY BELT PLANNING AND DEVELOPMENT ACT, 1973**

**O. Reg. 65/74.**

Regional Municipality of York,  
Town of Vaughan.

Made—February 1st, 1974.

Filed—February 4th, 1974.

REGULATION TO AMEND  
ONTARIO REGULATION 475/73  
MADE UNDER  
THE PARKWAY BELT PLANNING AND  
DEVELOPMENT ACT, 1973

1. Section 9 of Ontario Regulation 475/73 is amended by striking out "and" at the end of clause *e*, by adding "and" at the end of clause *f* and by adding thereto the following clause:

(g) The Municipality of Metropolitan Toronto,

JOHN WHITE  
*Treasurer of Ontario and  
Minister of Economics and  
Intergovernmental Affairs*

Dated at Toronto, this 1st day of February, 1974.

(1975) 8

**THE PARKWAY BELT PLANNING AND DEVELOPMENT ACT, 1973**

**O. Reg. 66/74.**

Metropolitan Toronto—Borough of  
Etobicoke.

Made—February 1st, 1974.

Filed—February 4th, 1974.

REGULATION TO AMEND  
ONTARIO REGULATION 478/73  
MADE UNDER  
THE PARKWAY BELT PLANNING AND  
DEVELOPMENT ACT, 1973

1. Section 9 of Ontario Regulation 478/73 is amended by striking out "and" at the end of clause *e*, by adding "and" at the end of clause *f* and by adding thereto the following clause:

(g) The Municipality of Metropolitan Toronto,

JOHN WHITE  
*Treasurer of Ontario and  
Minister of Economics and  
Intergovernmental Affairs*

Dated at Toronto, this 1st day of February, 1974.

(1976) 8

**THE PARKWAY BELT PLANNING AND DEVELOPMENT ACT, 1973**

**O. Reg. 67/74.**

Regional Municipality of York,  
Town of Markham.

Made—February 1st, 1974.

Filed—February 4th, 1974.

REGULATION TO AMEND  
ONTARIO REGULATION 473/73  
MADE UNDER  
THE PARKWAY BELT PLANNING AND  
DEVELOPMENT ACT, 1973

1. Paragraphs iii, iv and v of section 2 of Ontario Regulation 473/73 are revoked and the following substituted therefor:

(iii) Lots 5 to 10, both inclusive, in Concession III excepting the easterly 400 feet of Lot 10, Concession III.

(iv) Lots 5 to 10, both inclusive, in Concession IV excepting the westerly 2,000 feet of Lot 10, Concession IV.

(v) The west half of Lot 6 and lots 7 to 10, both inclusive, in Concession V excepting those parcels of land more particularly described as follows:

1. That part of Lot 10, Concession V, in the Town of Markham, more particularly described as follows:

Premising that the easterly limit of the said Lot 10, being also the westerly limit of Kennedy Road, has a course of north 10° 30' west and relating all bearings herein thereto;

Beginning at an iron bar planted to mark a point in the northern limit of the said Lot 10, being also the southerly limit of King's Highway Number 7, the said point being distant 115 feet measured westerly thereon from the northeasterly angle of the said Lot;

Thence south 10° 30' east parallel to the easterly limit of the said Lot, a distance of 73 feet, 6 inches, more or less, to a point of intersection with the production westerly of the row of trees standing in November, 1966 upon the northerly limit of the easterly part of the lands herein described;

Thence north 77° 11' east along the last mentioned production westerly to and along the centre line of the row of trees aforesaid, in all a distance of 114 feet, 1 inch, to an iron bar planted to mark the point of intersection thereof with the easterly limit of the said Lot 10, the last-mentioned intersection being distant 83 feet, 11 inches measured southerly along the said easterly limit from the northeasterly angle of the said Lot;

Thence south 10° 30' east along the easterly limit of the said Lot a distance of 47 feet to an iron bar planted to mark the point of intersection thereof with the northerly limit of Lot 34 according to a plan filed in the Land Registry Office for the Land Registry Division of Toronto Boroughs and York South (No. 64) as Number 2926;

Thence north 10° 52' west along the last-mentioned easterly limit and continuing on the same course, in all a distance of 130 feet, 6 inches, to an iron bar planted to mark the point of intersection thereof with the northerly limit of the said Lot 10;

Thence north 72° east along the last-mentioned northerly limit, a distance of 48 feet, 9¼ inches, more or less, to the point of beginning.

2. Plan 2926 registered in the Land Registry Office for the Land Registry Division of Toronto Boroughs and York South (No. 64).

2. The said Regulation, as amended by Ontario Regulations 758/73, 10/74 and 21/74, is further amended by adding thereto the following sections:

16. Notwithstanding any other provisions of this Order, the lands described in Schedule 3 may be used for storage of camping trailers for a period of one year from the date this Regulation

comes into force if the requirements of section 7 and the following additional requirement are met:

Maximum lot coverage 50 per cent

O. Reg. 67/74, s. 2, *part.*

17. Notwithstanding any other provisions of this Order, the lands described in Schedule 4 may be used for the mixing and preparing of topsoil. O. Reg. 67/74, s. 2, *part.*

3. The said Regulation is further amended by adding thereto the following Schedules:

### Schedule 3

All that certain parcel of land situate in the Town of Markham, in The Regional Municipality of York, formerly in the Township of Markham, in the County of York, and being composed of the north 100 feet of equal perpendicular distance throughout from front to rear of Lot 89 according to plan registered in the Land Registry Office for the Land Registry Division of Toronto Boroughs and York South (No. 64) as Number 2386. O. Reg. 67/74, s. 3, *part.*

### Schedule 4

All those certain parcels of land situate in the Town of Markham, in The Regional Municipality of York, formerly in the Township of Markham, in the County of York, and being composed of those parts of Lot 9 in Concession V of the said Town, more particularly described as follows:

1. Premising that the bearing of the east limit of the hereinafter described land is north 9° west and relating all bearings used herein thereto;

Commencing at a point in the south limit of the said Lot 9, which may be located as follows:

Commencing at the northeast angle of the said Lot 9;

Thence south 8° 45' east along the said east limit a distance of 104.44 feet;

Thence continuing along the said east limit south 9° east a distance of 552.28 feet to a point in line with the remains of a fence running westerly;

Thence south 73° 35' west along the said fence a distance of 650.78 feet to the point of beginning;

Thence from the point of beginning north 9° west a distance of 135 feet;

Thence south 73° 35' west a distance of 931.12 feet, more or less, to a point in the east limit of the Canadian National Railway lands;



Thence south 7° 16' 30" west along the said east limit a distance of 147.35 feet;

Thence north 73° 31' 20" east a distance of 972.96 feet, more or less, to the point of beginning.

2. Premising that the bearing of the east limit of the hereinafter described lands is north 9° west and relating all bearings used herein thereto;

Commencing at a point in the east limit of the said Lot 9, which may be located as follows:

Commencing at the northeast angle of the said Lot 9;

Thence south 8° 45' east along the said east limit a distance of 104.44 feet;

Thence continuing along the said east limit south 9° east a distance of 417.28 feet to the point of beginning;

Thence from the point of beginning south 9° east along the said east limit to a point in line with the remains of a fence running westerly, a distance of 135 feet;

Thence south 73° 35' west along the said fence, a distance of 650.78 feet;

Thence north 9° west a distance of 135 feet;

Thence north 73° 35' east to a distance of 650.78 feet, more or less, to the point of beginning. O. Reg. 67/74, s. 3, *part*.

JOHN WHITE  
*Treasurer of Ontario and  
Minister of Economics and  
Intergovernmental Affairs*

Dated at Toronto, this 1st day of February, 1974.

(1977)

8

## THE MINISTRY OF EDUCATION ACT

### O. Reg. 68/74.

Reimbursement for Cost of Education and for Board, Lodging and Transportation.

Made—January 7th, 1974.

Approved—January 30th, 1974.

Filed—February 4th, 1974.

## REGULATION TO AMEND REGULATION 202 OF REVISED REGULATIONS OF ONTARIO, 1970

### MADE UNDER THE MINISTRY OF EDUCATION ACT

1. Section 6 of Regulation 202 of Revised Regulations of Ontario, 1970, as remade by

section 1 of Ontario Regulation 69/72, is revoked and the following substituted therefor:

#### 6. Where a pupil,

- (a) resides in a territorial district;
- (b) is not resident in a school division, school section or separate school zone;
- (c) attends an elementary school in Ontario;
- (d) is not provided with daily transportation to and from the school that he attends; and
- (e) whose parent or guardian under the provisions of subsection 12 of section 42 of *The Schools Administration Act* is reimbursed by the Board of the elementary school that he attends for the cost of board and lodging and transportation once a week from his residence to school and return,

the Minister shall reimburse the elementary school board for the cost of such board and lodging and transportation in an amount not in excess of the portion of such cost that would be recognized for the purpose of general legislative grants if the jurisdiction of the board included the place of residence of the pupil. O. Reg. 68/74, s. 1.

2. Section 10 of Regulation 202 of Revised Regulations of Ontario, 1970, as remade by section 2 of Ontario Regulation 69/72, is revoked and the following substituted therefor:

#### 10. Where a pupil,

- (a) resides,
  - (i) in a territorial district,
  - (ii) in a residence that is fifteen miles or more by road or rail from a secondary school that he is eligible to attend;
- (b) is not resident in a school section, a separate school zone, a Crown establishment or a secondary school district;
- (c) attends a secondary school in Ontario;
- (d) is not provided with daily transportation to and from the school that he attends; and
- (e) whose parent or guardian under the provisions of subsection 9 of section 42 of *The Schools Administration Act* is reimbursed by the board of the school

that he attends for the cost of board and lodging and transportation once a week from his residence to school and return,

the Minister shall reimburse the secondary school board for the cost of such board and lodging and transportation in an amount not in excess of the portion of such cost that would be recognized for the purpose of general legislative grants if the jurisdiction of the board included the place of residence of the pupil. O. Reg. 68/74, s. 2.

3. Reimbursements under this Regulation apply to costs and expenditures of boards incurred after the 1st day of January, 1972. O. Reg. 68/74, s. 3.

THOMAS L. WELLS  
*Minister of Education*

Dated at Toronto, this 7th day of January, 1974.

(1978)

8

## THE GENERAL WELFARE ASSISTANCE ACT

O. Reg. 69/74.

General.

Made—January 30th, 1974.

Filed—February 5th, 1974.

### REGULATION TO AMEND REGULATION 383 OF REVISED REGULATIONS OF ONTARIO, 1970 MADE UNDER

## THE GENERAL WELFARE ASSISTANCE ACT

- 1.—(1) Subclauses iv, v and vi of clause *b* of subsection 3 of section 10 of Regulation 383 of Revised Regulations of Ontario, 1970, as made by subsection 1 of section 1 of Ontario Regulation 451/73, are revoked and the following substituted therefor:

- (iv) \$13.50 a day, less his income up to a maximum of \$4.00 a day, for extended care services provided on or after the 1st day of May, 1973 and before the 1st day of January, 1974, and
- (v) \$15.00 a day, less his income up to a maximum of \$4.50 a day, for extended care services provided on or after the 1st day of January, 1974. O. Reg. 451/73, s. 1 (1); O. Reg. 69/74, s. 1 (1).

- (2) Clause *b* of subsection 4 of the said section 10, as remade by subsection 2 of section 1 of Ontario Regulation 451/73, is revoked and the following substituted therefor:

- (b) in respect of a person eligible for general assistance under subsection 3, the aggregate of,
- (i) 80 per cent of the part of general assistance paid for any part of,
- a. the first \$4.00 a day of the cost of his care provided on or after the 1st day of May, 1973 and before the 1st day of January, 1974 in the nursing home,
- b. the first \$4.50 a day of the cost of his care provided on or after the 1st day of January, 1974 in the nursing home, and
- (ii) 100 per cent of the part of the general assistance paid,
- a. for that part of the cost of his care provided on or after the 1st day of May, 1973 and before the 1st day of January, 1974 in the nursing home, that exceeds the first \$4.00 a day of such costs but that does not exceed a maximum cost of \$13.50 a day, and
- b. for that part of the cost of his care provided on or after the 1st day of January, 1974 in the nursing home that exceeds the first \$4.50 a day of such costs but that does not exceed a maximum cost of \$15.00 a day. O. Reg. 338/72, s. 3, *part*; O. Reg. 69/74, s. 1 (2).
2. Clause *a* of subsection 3 of section 11 of the said Regulation, as remade by section 9 of Ontario Regulation 714/73, is revoked and the following substituted therefor:
- (a) who is a resident in a nursing home, is,
- (i) on or after the 1st day of May, 1973 and before the 1st day of January, 1974, the cost of his care in the home up to a maximum of \$13.50 a day multiplied by the number of days in the month, where the recipient was receiving extended care services,

- (ii) after the 1st day of January, 1974, the cost of his care in the home up to a maximum of \$15.00 a day multiplied by the number of days in the month, where the applicant or recipient is entitled to receive extended care services,
- (iii) on or after the 1st day of May, 1973 and before the 1st day of January, 1974, the cost of his care in the home up to a maximum of \$11.75 a day multiplied by the number of days in the month where the applicant or recipient is not entitled to receive extended care services, and

- (iv) after the 1st day of January, 1974, the cost of his care in the home up to a maximum of \$13.00 a day multiplied by the number of days in the month where the applicant or recipient is not entitled to receive extended care services.

3. Subclause ii of clause B of item 1 of Part I of Form 5 to the said Regulation, as remade by section 3 of Ontario Regulation 451/73, is revoked and the following substituted therefor:

- (ii) Residents receiving extended care services on or after the 1st day of January, 1974

$\$4.50 \times \text{number of days care}$	\$.....
Less: Amounts paid by resident	.....
Balance	\$.....
$\$10.50 \times \text{number of days care}$	.....
<b>TOTAL OF GENERAL ASSISTANCE</b>	<b>\$.....</b>

(1979)

8

**THE CHARITABLE INSTITUTIONS ACT**

**O. Reg. 70/74.**

General.

Made—January 30th, 1974.

Filed—February 5th, 1974.

REGULATION TO AMEND  
REGULATION 85 OF REVISED  
REGULATIONS OF ONTARIO, 1970  
MADE UNDER

**THE CHARITABLE INSTITUTIONS ACT**

1.—(1) Clauses *a* and *b* of subsection 5 of section 20 of Regulation 85 of Revised Regulations of Ontario, 1970, as remade by subsection 1 of section 2 of Ontario Regulation 449/73, are revoked and the following substituted therefor:

- (a) the rate of 80 per cent in the said section 7 shall apply to,
  - (i) the cost of residential care,
  - (ii) any part of the first \$4.00 a day of the cost that cannot be paid by the resident of extended care

services provided on or after the 1st day of May, 1973 and before the 1st day of January, 1974, and

- (iii) any part of the first \$4.50 a day of the cost that cannot be paid by the resident of extended care services provided on or after the 1st day of January, 1974; and

(b) the rate of 100 per cent shall apply to,

- (i) that part of the cost that exceeds the first \$4.00 a day but that does not exceed a maximum cost of \$13.50 a day of extended care services provided on or after the 1st day of May, 1973 and before the 1st day of January, 1974,
- (ii) that part of the cost that exceeds the first \$4.50 a day but that does not exceed a maximum cost of \$15.00 a day of extended care services provided on or after the 1st day of January, 1974, and
- (iii) the cost incurred in connection with the provision of extended care services, determined in a manner approved by the Minister of,

- a. approved drugs and pharmaceuticals, and
- b. any approved device prescribed on or after the 1st day of May, 1973. O. Reg. 113/73, s. 5, *part*; O. Reg. 449/73, s. 2 (1); O. Reg. 713/73, s. 4 (2); O. Reg. 70/74, s. 1 (1).

(2) Subsection 6, as remade by section 5 of Ontario Regulation 113/73, and subsection 7, as remade by subsection 2 of section 2 of Ontario Regulation 449/73, of the said section 20, are revoked and the following substituted therefor:

(6) For the purposes of Form 4 and Form 5 "average daily cost of care and maintenance" means the actual average daily cost determined in accordance with Form 5 and approved by the Minister, of providing care and maintenance for each person residing in an approved charitable institution during the three month period for which the determination in Form 5 is made including the portion of the fees, not exceeding \$1.30 per month for each bed based on the approved bed capacity of the institution, paid to a physician appointed under section 13 for all services prescribed in subsections 2 to 4, both inclusive, of section 14 but not including any amount that would cause the average daily net operating expenditure to exceed,

- (a) \$9.00 before the 1st day of January, 1974; and
- (b) \$11.00 on or after the 1st day of January, 1974,

for each person residing in the institution. O. Reg. 70/74, s. 1 (2), *part*.

(7) For the purpose of Form 4a the daily cost of residential care or extended care services includes the portion of fees, not exceeding \$1.30 per month for each bed, of a resident receiving the residential care or the extended care services, based on the approved bed capacity of the institution, paid to a physician appointed under section 13 for all services prescribed in subsections 2 to 4, both inclusive, of section 14 but does not include any amount that would cause the daily cost to exceed a maximum of,

- (a) \$9.00 for residential care before the 1st day of January, 1974;
- (b) \$11.00 for residential care on or after the 1st day of January, 1974;
- (c) \$13.50 for extended care services provided on or after the 1st day of May, 1973 and before the 1st day of January, 1974; and

- (d) \$15.00 for extended care services provided on or after the 1st day of January, 1974,

as the case may be, for any person residing in the institution. O. Reg. 70/74, s. 1 (2), *part*.

(3) Clause *c* of subsection 9 of the said section 20, as remade by subsection 2 of section 1 of Ontario Regulation 377/73, is amended by striking out "or" at the end of subclause ii, by adding "or" at the end of subclause iii and by adding thereto the following subclause:

- (iv) *The Ontario Pensioners Assistance Act, 1973* during and after the year 1973,

2. Section 20a of the said Regulation, as made by section 3 of Ontario Regulation 449/73, is revoked and the following substituted therefor:

20a.—(1) The maximum amount that may be charged to at least 60 per cent of the residents who receive extended care services in an approved charitable institution shall not after the 1st day of January, 1974 exceed \$4.50 a day for any such resident.

(2) The maximum amount that may be charged to no more than 15 per cent of the residents who receive extended care services in an approved charitable institution shall not after the 1st day of January, 1974 exceed \$11.50 a day for any such resident. O. Reg. 70/74, s. 2.

3. Subclause *i* of clause *b* of item 2 of Form 4 of the said Regulation, as amended by subsection 1 of section 9 of Ontario Regulation 72/71, is revoked and the following substituted therefor:

- (i) a. \$9.00 a day before the 1st day of January, 1974, and
- b. \$11.00 a day on or after the 1st day of January, 1974,

plus the average daily cost of debt retirement, or

4.—(1) Subclause *i* of clause *b* of item 17 of Form 4a of the said Regulation, as made by section 5 of Ontario Regulation 268/72, is revoked and the following substituted therefor:

- (i) a. \$9.00 a day before the 1st day of January, 1974, and
  - b. \$11.00 a day on or after the 1st day of January, 1974,
- plus the average daily cost of debt retirement where applicable, or

(2) Items 28 and 37, as remade by section 4 of Ontario Regulation 449/73, of the said Form 4a are revoked and the following substituted therefor:

28. (a) Cost of care and maintenance

$$\begin{array}{r} \dots\dots\dots \times \dots\dots\dots = \$\dots\dots\dots \\ \text{(number of resident days} \\ \text{item 12, column 2)} \qquad \qquad \text{(daily cost of care and} \\ \qquad \qquad \qquad \qquad \qquad \qquad \text{maintenance item 13, column 2—} \\ \qquad \qquad \qquad \qquad \qquad \qquad \text{maximum \$15.00 a day)} \end{array}$$

deduct

(b) Revenue, period to date from:

Residents able to pay basic rate of \$4.50 a day (resident days × \$4.50) = \$.....

Residents unable to pay basic rate of \$4.50 a day..... \$.....

(c) Institution portion of deficit for residents unable to pay the basic rate of \$4.50 a day,

(i) resident days × \$4.50..... = \$.....

(ii) less: revenue received..... = \$.....

(iii) 20% of (i) minus (ii)..... \$.....

Sub-total (a—b—c)..... \$.....

37. (a) Amounts that residents could have paid in excess of the \$4.50 a day—up to a maximum which is the lesser of the actual daily (item 14, column 2) or \$15.00 a day plus the cost of approved pharmaceuticals and approved devices (see note 4)..

Current Month	Period to Date (see notes 1 and 5)
\$	\$

(b) Resident days for residents who could have paid the lesser of the actual daily (item 14, column 2), or \$15.00 a day plus the cost of approved drugs and pharmaceuticals and approved devices.....

Current Month	Period to Date (see notes 1 and 5)
\$	\$

(3) Item 3, excluding clauses a, b and c, as made by section 5 of Ontario Regulation 268/72, and item 5, as made by subsection 2 of section 4 of Ontario Regulation 449/73, of the notes to the said Form 4a are revoked and the following substituted therefor:

3. Column 1 of item 14, excluding any expenditure that exceeds \$9.00 a day for any resident before the 1st day of January, 1974 and that exceeds \$11.00 a day for any resident on or after the 1st day of January, 1974 and including the average daily cost of debt retirement computed as follows:

5. An adjustment must be made to reflect the changes in rates in accordance with subsections 5 and 7 of section 20 of Regulation 85 of Revised Regulations of Ontario, 1970 for the period prior to the 1st day of January, 1974. O. Reg. 268/72, s. 5, Form 4a; O. Reg. 449/73, s. 4; O. Reg. 70/74, s. 4.

5. The Note at the end of Form 5 to the said Regulation, as remade by subsection 4 of section 10 of Ontario Regulation 72/71, is revoked and the following substituted therefor:

NOTE: Average daily net operating expenditure is not to exceed \$9.00 per resident before the 1st day of January, 1974 and \$11.00 per resident on or after the 1st day of January, 1974 when calculating Provincial subsidy in Form 4—see section 20 (6).

(1980)

8

### THE FAMILY BENEFITS ACT

#### O. Reg. 71/74.

General.

Made—January 30th, 1974.

Filed—February 5th, 1974.

REGULATION TO AMEND  
REGULATION 287 OF REVISED  
REGULATIONS OF ONTARIO, 1970  
MADE UNDER  
THE FAMILY BENEFITS ACT

1. Clause *e* of subsection 4 of section 11 of Regulation 287 of Revised Regulations of (1981)

Ontario, 1970 is revoked and the following substituted therefor:

(*e*) on or after the 1st day of January, 1974, the lesser of,

(i) \$4.50 a day, or

(ii) the daily rate chargeable in respect of the resident,

multiplied by the number of days in the month or determined for the month in such other manner as the Director may decide.

8

### THE SMALL CLAIMS COURTS ACT

#### O. Reg. 72/74.

Tariff of Fees.

Made—February 6th, 1974.

Filed—February 7th, 1974.

REGULATION TO AMEND  
REGULATION 802 OF REVISED REGULATIONS OF ONTARIO, 1970  
MADE UNDER  
THE SMALL CLAIMS COURTS ACT

1. Subparagraph i of paragraph 1 of Schedule 1 to Regulation 802 of Revised Regulations of Ontario, 1970 is revoked and the following substituted therefor:

i. Where claim is	\$ 10 and under . . . . .	\$2.00
Where claim exceeds \$ 10 and does not exceed \$ 20 . . . . .		3.15
Where claim exceeds \$ 20 and does not exceed \$ 60 . . . . .		3.50
Where claim exceeds \$ 60 and does not exceed \$100 . . . . .		5.25
Where claim exceeds \$100 and does not exceed \$200 . . . . .		6.75
Where claim exceeds \$200 and does not exceed \$400 . . . . .		9.00
Where claim exceeds \$400 . . . . .		11.00

2. Subparagraph i of paragraph 1 of Schedule 2 to the said Regulation is revoked and the following substituted therefor:

i. Where claim is	\$ 10 and under	\$1.00
Where claim exceeds \$ 10 and does not exceed \$ 20		1.85
Where claim exceeds \$ 20 and does not exceed \$ 60		2.25
Where claim exceeds \$ 60 and does not exceed \$100		3.75
Where claim exceeds \$100 and does not exceed \$200		4.25
Where claim exceeds \$200		4.50

(1995)

8

**THE PLANNING ACT**

**O. Reg. 73/74.**

Restricted Areas—County of  
Haldimand, Township of Rainham.  
Made—February 6th, 1974.  
Filed—February 7th, 1974.

REGULATION TO AMEND  
ONTARIO REGULATION 282/73  
MADE UNDER  
THE PLANNING ACT

1. Section 19 of Ontario Regulation 282/73, as made by section 1 of Ontario Regulation 726/73, is revoked and the following substituted therefor:

19. Notwithstanding any other provisions of this Order, the lands described in Schedules 3 and 4 may be used for one single-family dwelling and buildings and structures accessory thereto provided the requirements of section 9 and the following requirements are met:

REQUIREMENTS FOR MAIN BUILDING

Minimum front yard	50 feet
Minimum side yard	10 feet
Minimum rear yard	50 feet
Minimum floor area	1,000 square feet
Maximum lot coverage	15 per cent
Maximum height	two and one-half storeys

O. Reg. 73/74, s. 1.

2. The said Regulation, as amended by Ontario Regulations 693/73 and 726/73, is further amended by adding thereto the following Schedule:

**Schedule 4**

All that certain parcel of land situate in the Township of Rainham, in the County of Haldimand, being composed of part of Lot 4 in Concession 1 in the said Township, and being designated as parts 3 and 4 on Reference Plan deposited in the Land Registry Office for the Land Registry Division of the County of Haldimand (No. 18) as Number 18R-159. O. Reg. 73/74, s. 2.

G. M. FARROW  
*Director,*  
*Plans Administration Branch,*  
*Ministry of Housing*

Dated at Toronto, this 6th day of February, 1974.

(1996)

8

**THE PLANNING ACT**

**O. Reg. 74/74.**

Restricted Areas—County of Norfolk,  
Township of South Walsingham.  
Made—February 6th, 1974.  
Filed—February 7th, 1974.

REGULATION TO AMEND  
ONTARIO REGULATION 289/73  
MADE UNDER  
THE PLANNING ACT

1. Section 32 of Ontario Regulation 289/73, as made by section 1 of Ontario Regulation 649/73, is revoked and the following substituted therefor:

32. Notwithstanding any other provisions of this Order, the lands described in Schedules 2, 3, 5 and 6 may be used for one single-family dwelling and buildings and structures accessory thereto provided that the provisions of section 15 and the following requirements are met:

REQUIREMENTS FOR MAIN BUILDING

Minimum front yard	25 feet
Minimum side yard	10 feet
Minimum rear yard	25 feet
Minimum floor area	1,000 square feet
Maximum lot coverage	15 percent
Maximum height	two and one-half storeys

O. Reg. 74/74, s. 1.

- The said Regulation, as amended by Ontario Regulations 436/73 and 649/73, is further amended by adding thereto the following Schedules:

**Schedule 5**

All that certain parcel of land situate in the Township of South Walsingham, in the County of Norfolk, being composed of the northwesterly part of Lot 9 in Concession V in the said Township, more particularly described as follows:

Beginning at the northwest angle of the said Lot 9;

Thence northerly 60° east along the northerly limit of the said Lot, 561 feet to a point;

Thence southerly and parallel with the westerly limit of the said Lot, 462 feet to a point;

Thence westerly and parallel with the northerly limit of the said Lot, 561 feet;

Thence northerly along the said westerly limit of the said Lot, 462 feet, more or less, to the place of beginning. O. Reg. 74/74, s. 2, *part.*

**Schedule 6**

All that certain parcel of land situate in the Township of South Walsingham, in the County of Norfolk, and being composed of Part of Lot 11 in Concession VI of the said Township, the said parcel being more particularly described as Part I on a Reference Plan deposited in the Land Registry Office for the Land Registry Division of the County of Norfolk (No. 37) as Number 37R234. O. Reg. 74/74, s. 2, *part.*

G. M. FARROW  
 Director,  
 Plans Administration Branch,  
 Ministry of Housing

Dated at Toronto, this 6th day of February, 1974.

THE ENVIRONMENTAL PROTECTION ACT, 1971

O. Reg. 75/74.

General.

Made—January 24th, 1974.

Filed—February 7th, 1974.

REGULATION TO AMEND  
 REGULATION 824 OF  
 REVISED REGULATIONS OF ONTARIO, 1970  
 MADE UNDER  
 THE ENVIRONMENTAL PROTECTION ACT,  
 1971

- Paragraph 13 of section 1 of Regulation 824 of Revised Regulations of Ontario, 1970 is revoked and the following substituted therefor:

- "hauled sewage" means waste removed from,

- a cesspool,
- a septic tank system,
- a privy vault or privy pit,
- a chemical toilet,
- a portable toilet, or
- a sewage holding tank.

- Section 3 of the said Regulation, as amended by section 3 of Ontario Regulation 382/73, is revoked and the following substituted therefor:

- The following wastes are exempted from Part V of the Act and this Regulation:

- Agricultural wastes.
- Condemned animals or parts thereof at a plant licensed under *The Meat Inspection Act (Ontario)* or an establishment operating under the *Meat Inspection Act (Canada)*.
- Dead animals to which *The Dead Animal Disposal Act* applies.
- Hauled sewage.
- Inert fill.
- Rock fill or mill tailings from a mine. O. Reg. 75/74, s. 2.

- Section 5 of the said Regulation, as amended by section 5 of Ontario Regulation 382/73, is revoked and the following substituted therefor:



5. The following waste disposal sites are exempted from Part V of the Act and this Regulation:

1. On-site incinerators.
2. On-site garbage grinders.
3. Derelict motor vehicle sites having less than three derelict motor vehicles that are not enclosed in permanent buildings. O. Reg. 75/74, s. 3.

4. Section 7 of the said Regulation is revoked and the following substituted therefor:

7. The following waste management systems are exempted from Part V of the Act and this Regulation:

1. Individual collection systems.
2. Marine craft waste disposal systems. O. Reg. 75/74, s. 4.

(1998)

8

### THE PLANNING ACT

#### O. Reg. 76/74.

Restricted Areas—Part of the District of Sudbury.

Made—February 6th, 1974.

Filed—February 8th, 1974.

### REGULATION TO AMEND ONTARIO REGULATION 568/72 MADE UNDER THE PLANNING ACT

1.—(1) Paragraph 11 of subsection 5 of section 11 of Ontario Regulation 568/72, as made by section 4 of Ontario Regulation 655/73, is revoked and the following substituted therefor:

11. A gravel pit in the Geographic Township of Awrey and being composed of the following parcels of land:

(i) the southeast quarter of the north-west quarter of the south half of Lot 5, Concession IV,

(ii) the northeast quarter of the south-west quarter of the south half of Lot 5, Concession IV,

(iii) the northwest quarter of the south-east quarter of the south half of Lot 5, Concession IV, and

(iv) the southwest quarter of the north-east quarter of the south half of Lot 5, Concession IV.

(2) Paragraph 12 of subsection 5 of the said section 11, as made by section 2 of Ontario Regulation 781/73, is revoked and the following substituted therefor:

12. A gravel pit in the Geographic Township of Hawley and being composed of the following parcels of land:

(i) the east half of the southeast quarter of the south half of Lot 7, Concession II,

(ii) the west half of the southwest quarter of the south half of Lot 6, Concession II.

2. Subsection 8 of section 11 of the said Regulation, as made by section 3 of Ontario Regulation 655/73 and amended by section 2 of Ontario Regulation 709/73, is further amended by adding thereto the following paragraph:

4. Part of Lot 4, Concession IV, parcels 14107 and 12880 S.W.S., Township of Cascaden. O. Reg. 655/73, s. 3; O. Reg. 709/73, s. 2; O. Reg. 76/74, s. 2.

ROBERT WELCH  
*Minister of Housing*

Dated at Toronto, this 6th day of February, 1974.

(2000)

8



# Publications Under The Regulations Act

March 2nd, 1974

## THE LIQUOR CONTROL ACT

### O. Reg. 77/74.

Detoxification Centres.

Made—February 6th, 1974.

Filed—February 11th, 1974.

### REGULATION TO AMEND ONTARIO REGULATION 455/72 MADE UNDER THE LIQUOR CONTROL ACT

1. The Schedule to Ontario Regulation 455/72, as amended by Ontario Regulations 556/72, 143/73, 216/73, 305/73, 737/73 and 3/74, is further amended by adding thereto the following item:

9. The Detoxification Centre of the Windsor Western Hospital Centre, Inc., Windsor.

(2014)

9

## THE LIVE STOCK AND LIVE STOCK PRODUCTS ACT

### O. Reg. 78/74.

Eggs.

Made—February 6th, 1974.

Filed—February 11th, 1974.

### REGULATION TO AMEND ONTARIO REGULATION 489/71 MADE UNDER THE LIVE STOCK AND LIVE STOCK PRODUCTS ACT

1. Section 4 of Ontario Regulation 489/71, as amended by section 1 of Ontario Regulation 339/73, is further amended by adding thereto the following subsection:

(6) No person shall ship or transport eggs within Ontario unless he provides a bill of lading which shall accompany the shipment and which shall show,

(a) the name and address of the consignor;

(b) the date of shipment;

(c) the name and address of the consignee; and

(d) the quantity and, where applicable, the grade of the eggs. O. Reg. 78/74, s. 1.

(2015)

9

## THE PHARMACY ACT

### O. Reg. 79/74.

Amendment to Schedule C to the Act.

Made—January 22nd, 1974.

Approved—February 6th, 1974.

Filed—February 12th, 1974.

### REGULATION MADE UNDER THE PHARMACY ACT

### AMENDMENT TO SCHEDULE C TO THE ACT

1. Schedule C to the Act is amended by adding "Epinephrine and its salts" after "Emylcamate", by adding "Isoproterenol (Isoprenaline) and its salts" after "Isopropamide or its salts and preparations containing more than 2.5 mg. per stated dose" and by adding "Metaproterenol (Orciprenaline) and its salts" after "Metaldehyde". O. Reg. 79/74, s. 1.

RENE BRUNELLE  
for Minister of Health

Dated at Toronto, this 22nd day of January, 1974.

(2016)

9

**THE PHARMACY ACT****O. Reg. 80/74.**

Sale of Drugs.

Made—February 6th, 1974.

Filed—February 12th, 1974.

REGULATION TO AMEND  
REGULATION 660 OF REVISED  
REGULATIONS OF ONTARIO, 1970  
MADE UNDER  
THE PHARMACY ACT

1. Regulation 660 of Revised Regulations of Ontario, 1970 is amended by adding thereto the following section:

5.—(1) Every container in which any drug specified in this section is sold at retail shall bear the following words legibly and conspicuously displayed on the outer surface of the container in which the drug is sold:

**WARNING:** Do not exceed the dose prescribed by your physician. If difficulty in breathing persists, contact your physician immediately.

(2) The following are specified drugs for purposes of subsection 1:

1. Epinephrine and its salts
2. Isoproterenol (Isoprenaline) and its salts
3. Metaproterenol (Orciprenaline) and its salts

O. Reg. 80/74, s. 1.

(2017)

9

**THE PLANNING ACT****O. Reg. 81/74.**

Restricted Areas—Regional Municipality of York, Town of Markham.

Made—February 11th, 1974.

Filed—February 12th, 1974.

REGULATION TO AMEND  
ONTARIO REGULATION 104/72  
MADE UNDER  
THE PLANNING ACT

1. Ontario Regulation 104/72, as amended by Ontario Regulations 145/72, 227/72, 276/72, 360/72, 491/72, 1/73, 98/73, 196/73, 306/73, 344/73, 696/73 and 13/74, is further amended by adding thereto the following section:

31. Notwithstanding any other provisions of this Order, the parcel described in Schedule 22 may be used for the erection of one accessory building for the purpose of retail sales and service of custom furniture articles provided that the following requirements are met:

1. No accessory building shall be used for human or animal habitation.

**MINIMUM SET BACK**

2. No person shall erect, own or use any buildings or structures nearer than 105 feet to the centre line of King's Highway Number 48 or nearer than 27.6 feet from the centre line of Dixon's Hill Road.

**PARKING REQUIREMENTS**

3. A solid hard surfaced parking area for automobiles shall be provided in the ratio of one space for each 300 square feet of gross floor area within the accessory building.
4. Each parking space shall be at least ten feet wide and have a minimum area of 200 square feet.
5. The existing driveway and parking area located at the side of the existing house shall be removed.
6. No loading space or platform shall be part of any wall that fronts upon King's Highway Number 48 or upon the Dixon's Hill Road.

**OPEN STORAGE**

7. All storage shall be within wholly enclosed buildings.
8. All the land shall be landscaped except for the portion of land occupied by driveways and an automobile parking area.
9. A dense row of four-foot high evergreen trees shall be planted around the parking area.

**BUILDING CONSTRUCTION**

10. The front wall of the said accessory building facing Dixon's Hill Road and the rear wall of the said accessory building facing King's Highway Number 48 shall both be faced with brick similar in texture, colour and size to that of the existing single-family brick dwelling, and the remaining two sides of the building shall be faced with split logs or large thick wooden siding.

**ILLUMINATION**

11. No lights attached to any building or structure shall cast illumination outside the said lands.

## SIGNS

12. Subject to paragraph 13, one ground pole sign is permitted to advertise the business conducted upon the property and shall not exceed fifteen feet in height and twenty-five square feet in area, and shall be set back at a minimum of fifteen feet from the front lot line.
13. The following types of signs shall not be erected or used on the said lands:
- (i) signs which incorporate any flashing or moving illumination;
  - (ii) signs which have any visible revolving parts achieved by electrical pulsations or by actions of normal wind currents; or
  - (iii) signs which constitute a hazard to public safety or health.

## ACCESS

14. No means of access from the property shall be permitted to the King's Highway Number 48 and only one means of access from the property shall be permitted to Dixon's Hill Road.

## SEWAGE DISPOSAL AND WATER DISPOSAL

15. No person shall use any land or erect or use any building or structure for any commercial or residential use until the approval of the Medical Officer of Health has been obtained for the sewage disposal and water supply systems. O. Reg. 81/74, s. 1.
2. The said Regulation is further amended by adding thereto the following Schedule:

**Schedule 22**

All that certain parcel of land situate in the Town of Markham, in The Regional Municipality of York, formerly in the Township of Markham, in the County of York, and being composed of part of Lot 29 in Concession VII of the said Township, more particularly described as follows:

Beginning at an iron bar planted at the south-east angle of the said Lot 29;

Thence north 9° 41' 30" west along the easterly limit of the said Lot 29 a distance of 134.98 feet to an iron bar planted;

Thence north 9° 58' 30" west continuing along the easterly limit of the said Lot 29 a distance of 544.87 feet to an iron bar planted;

Thence south 72° 6' 30" west a distance of 128.97 feet to an iron bar planted in the easterly limit of King's Highway Number 48;

Thence south 17° 27' east along the easterly limit of the said King's Highway Number 48 a distance of 672.91 feet to an iron bar planted in the southerly limit of the said Lot 29;

Thence north 72° 49' east along the southerly limit of the said Lot 29 a distance of 39.97 feet, more or less, to the point of beginning. O. Reg. 81/74, s. 2.

G. M. FARROW

*Director,*

*Plans Administration Branch,  
Ministry of Housing*

Dated at Toronto, this 11th day of February, 1974.

(2018)

9

**THE PLANNING ACT****O. Reg. 82/74.**

Restricted Areas—County of Haldimand,  
Township of South Cayuga.  
Made—February 11th, 1974.  
Filed—February 12th, 1974.

REGULATION TO AMEND  
ONTARIO REGULATION 284/73  
MADE UNDER  
THE PLANNING ACT

1. Ontario Regulation 284/73 is amended by adding thereto the following section:

**23.** Notwithstanding any other provisions of this Order, the lands described in Schedule 8 may be used for outdoor storage provided the following requirements are met:

1. The outdoor storage area shall be located to the rear of the front wall of the main building and shall be screened in such a manner that the storage area shall not be visible from a public street.
2. An outdoor storage area located in any side yard shall be fenced.
3. A buffer strip,
  - (i) with a minimum width of 5 feet;
  - (ii) completely located within the lands described in Schedule 8;
  - (iii) upon which shrubs or trees are planted at intervals of not more than one foot at a minimum height of three feet when planted and ultimately not trimmed to a height of less than six feet; and

(iv) upon which is erected and maintained a fence surrounding the lands described in Schedule 8. O. Reg. 82/74, s. 1.

2. The said Regulation is further amended by adding thereto the following Schedule:

#### Schedule 8

All that parcel of land situate in the Township of South Cayuga, in the County of Haldimand, and being composed of part of the southeast quarter of Lot 19 in Concession V of the said Township described as follows:

Beginning at a point in the division line between the north and south halves of the southeast quarter of the said Lot 19 a distance of 208 feet measured westerly therealong from the easterly limit of the said Lot 19 prior to the widening of County Road 9 immediately east of the said Lot 19;

Thence westerly along the said division line a distance of 471 feet, 7 inches, more or less, to a point in the southwest angle of the north half of the southeast quarter of the said Lot 19;

Thence northerly and parallel to the easterly limit of the said Lot 19 a distance of 212 feet to a point;

Thence easterly and parallel to the said division line a distance of 471 feet, 7 inches, more or less, to a point being the northwesterly angle of the lands described in Instrument registered in the Land Registry Office for the Land Registry Division of Haldimand (No. 18) as Number 46741;

Thence southerly and parallel to the easterly limit of the said Lot 19 a distance of 212 feet, more or less, to the point of beginning. O. Reg. 82/74, s. 2.

G. M. FARROW

*Director,*

*Plans Administration Branch,  
Ministry of Housing*

Dated at Toronto, this 11th day of February, 1974.

(2020)

9

#### THE PLANNING ACT

##### O. Reg. 83/74.

Restricted Areas—County of Norfolk,

Township of Charlotteville.

Made—February 11th, 1974.

Filed—February 12th, 1974.

#### REGULATION TO AMEND ONTARIO REGULATION 286/73 MADE UNDER THE PLANNING ACT

1. Section 1 of Ontario Regulation 286/73 is amended by adding thereto the following clause:

(ba) "automotive repair garage" means a building or place where automobiles and farm machinery may be repaired or painted but does not include a building or place where petroleum products are sold.

2. Section 35 of Ontario Regulation 286/73, as remade by section 1 of Ontario Regulation 825/73, is revoked and the following substituted therefor:

35. Notwithstanding any other provisions of this Order, the lands described in Schedules 6, 14 and 15 may be used for one single-family dwelling and buildings and structures accessory thereto provided that the provisions of section 15 and the following requirements are met:

#### REQUIREMENTS FOR MAIN BUILDING

Minimum front yard	25 feet
Minimum side yard	10 feet
Minimum rear yard	25 feet
Minimum floor area	1,000 square feet
Maximum lot coverage	15 per cent
Maximum height	two and one-half storeys

O. Reg. 83/74, s. 2.

3. The said Regulation is amended by adding thereto the following section:

40. Notwithstanding any other provisions of this Order, the lands described in Schedule 16 may be used for an automotive repair garage and a single-family dwelling provided that the provisions of section 15 and the following requirements are met:

#### REQUIREMENTS FOR SINGLE-FAMILY DWELLING

Minimum front yard	25 feet
Minimum side yard	6 feet on one side and 3 feet on the other side
Minimum rear yard	25 feet
Minimum floor area	1,000 square feet
Maximum lot coverage	15 per cent

#### REQUIREMENTS FOR AUTOMOTIVE REPAIR GARAGE

Minimum front yard	not to extend closer to the lot line than the existing garage
Minimum side yard	18 feet one one side and 4 feet on the other side

Minimum rear yard	77 feet
Maximum floor area	3,055 feet
Maximum lot coverage	not to exceed 13 per cent
Maximum height	one storey

O. Reg. 83/74, s. 3.

4. Schedule 9 of the said Regulation, as made by section 2 of Ontario Regulation 648/73, is revoked and the following substituted therefor:

#### Schedule 9

All that parcel of land situate in the Township of Charlotteville, in the County of Norfolk, being composed of part of Lot 24 in Concession III in the said Township and designated as Part I on a Reference Plan deposited in the Land Registry Office for the Land Registry Division of Norfolk (No. 37) as Number 37R252. O. Reg. 83/74, s. 4.

5. The said Regulation is further amended by adding thereto the following Schedules:

#### Schedule 15

All that parcel of land situate in the Township of Charlotteville, in the County of Norfolk, being composed of that part of Lot 6 in Concession II in the said Township designated as Part I on Reference Plan 37R246 deposited in the Land Registry Office for the Land Registry Division of Norfolk (No. 37) as Number 349911. O. Reg. 83/74, s. 5, *part*.

#### Schedule 16

All that parcel of land situate in the Township of Charlotteville, in the County of Norfolk in Concession VIII, being composed of part of Lot 24 in Concession VIII and described as follows:

Beginning at a point in the easterly limit of the said Lot 24, distant 2,716.1 feet, measured on a course of north 31° 17' west thereon from the south-east angle of the said Lot 24;

Thence south 60° west, 412.5 feet;

Thence south 31° 17' east, 60 feet to a point;

Thence north 60° east, 412.5 feet, more or less, to the easterly limit of the said Lot 24;

Thence north 31° 17' west, 60 feet, more or less, to the place of beginning. O. Reg. 83/74, s. 5, *part*.

G. M. FARROW  
*Director,*  
*Plans Administration Branch,*  
*Ministry of Housing*

Dated at Toronto, this 11th, day of February, 1974.

## THE MINISTRY OF EDUCATION ACT

### O. Reg. 84/74.

Teachers' Colleges.

Made—January 15th, 1974.

Approved—February 6th, 1974.

Filed—February 12th, 1974.

## REGULATION MADE UNDER THE MINISTRY OF EDUCATION ACT

### TEACHERS' COLLEGES

#### INTERPRETATION

1. In this Regulation,

- (a) "applicant" means a person who applies for admission to a teachers' college;
- (b) "associate teacher" means an elementary school teacher selected to assist, observe and evaluate teachers-in-training in practice teaching;
- (c) "Deputy Minister" means the Deputy Minister of Education;
- (d) "practice school" means a school in which an associate teacher teaches;
- (e) "sessional record" means a record of the term work of a teacher-in-training kept by the principal and instructional staff of a teachers' college in respect of each subject or area of study studied by the teacher-in-training at the teachers' college;
- (f) "teacher-in-training" means an applicant who has been admitted to a teachers' college;
- (g) "teachers' college" means a college for the professional education of teachers that is established, maintained and conducted by the Minister;
- (h) "university course" means a one-year university course beyond the Secondary School Honour Graduation level in an academic subject, or the equivalent of such one-year university course, where the course is part of a program leading to the degree of Bachelor of Arts or Bachelor of Science at an Ontario university or to a degree the Minister considers equivalent thereto. O. Reg. 84/74, s. 1.

#### PROGRAMS

- 2.—(1) A teachers' college shall provide the One-Year Program leading to an Interim Elementary School Teacher's Certificate and may provide programs leading to,

- (a) an Interim Primary School Specialist's Certificate;
  - (b) an Elementary Vocal Music Certificate, Type B; and
  - (c) a Certificate as Teacher of French to English-speaking Pupils in Elementary Schools.
- (2) The programs leading to certificates mentioned in clauses *b* and *c* of subsection 1 may be taken only in addition to and concurrently with the One-Year Program. O. Reg. 84/74, s. 2.

#### GENERAL ADMISSION REQUIREMENTS

3. In addition to the requirements of this Regulation in respect of admission to a particular program at a teachers' college, an applicant shall apply to a teachers' college and shall submit with his application,

- (a) a certificate of birth or baptism, or other acceptable proof of age;
- (b) in the case of an applicant who is a married woman, a certificate of marriage or other acceptable proof that she is the person referred to in the certificate or other proof under clause *a*;
- (c) a certificate of change of name, where applicable; and
- (d) evidence that he is a Canadian citizen or a landed immigrant. O. Reg. 84/74, s. 3.

#### ADMISSION REQUIREMENTS FOR THE ONE-YEAR PROGRAM

4. An applicant for admission to the One-Year Program offered at a teachers' college, except Sudbury Teachers' College, shall submit to the principal of the teachers' college evidence that the applicant holds,

- (a) a degree of Bachelor of Arts or Bachelor of Science from an Ontario university; or
- (b) qualifications the Minister considers equivalent thereto. O. Reg. 84/74, s. 4.

5. An applicant for admission to the One-Year Program at Sudbury Teachers' College shall submit to the principal of that college evidence of,

- (a) successful completion, with an average standing of at least 60 per cent, of a program leading to a Secondary School Honour Graduation Diploma and including Français and either Anglais or English; or
- (b) qualifications the Minister considers equivalent thereto. O. Reg. 84/74, s. 5.

#### ADMISSION REQUIREMENTS FOR THE INTERIM PRIMARY SCHOOL SPECIALIST'S CERTIFICATE PROGRAM

6. An applicant for admission to a program leading to the Interim Primary School Specialist's Certificate shall submit to the principal of the teachers' college evidence that the applicant holds,

- (a) a degree of Bachelor of Arts or Bachelor of Science from an Ontario university; or
- (b) qualifications the Minister considers equivalent thereto. O. Reg. 84/74, s. 6.

#### ADMISSION REQUIREMENTS FOR THE ELEMENTARY VOCAL MUSIC CERTIFICATE, TYPE B, PROGRAM

7. An applicant for admission to the program leading to the Elementary Vocal Music Certificate, Type B, shall,

- (a) comply with section 4 or 5, as the case may be;
- (b) submit to the principal of the teachers' college evidence of standing in,
  - (i) Music at the Secondary School Honour Graduation level, or
  - (ii) Grade VIII Practical and either Grade II Theory, Royal Conservatory of Music, Toronto, or a written examination in musical theory taken at the teachers' college, or
  - (iii) a program of study the Minister considers equivalent to the program referred to in subclause *i* or *ii*; and
- (c) complete successfully a practical test in music given at the teachers' college. O. Reg. 84/74, s. 7.

#### ADMISSION REQUIREMENTS FOR THE PROGRAM LEADING TO A CERTIFICATE AS TEACHER OF FRENCH TO ENGLISH-SPEAKING PUPILS IN ELEMENTARY SCHOOLS

8. An applicant for admission to the program leading to a Certificate as Teacher of French to English-speaking Pupils in Elementary Schools shall,

- (a) comply with section 4;
- (b) submit to the principal of the teachers' college evidence that the applicant has obtained standing of at least 66 per cent in French at the Secondary School Honour Graduation level, or standing in a course in French that the Minister considers equivalent thereto; and



- (c) complete successfully an oral and a written examination in French given at the teachers' college. O. Reg. 84/74, s. 8.

## DATE OF APPLICATION

9. An applicant for admission to a teachers' college program shall submit his application not later than the 31st day of July in the year in which he intends to enrol in the program. O. Reg. 84/74, s. 9.

## CARDS OF ADMISSION

10. Where an applicant has complied with the requirements for admission to a teachers' college program, the principal of the teachers' college concerned shall issue to him a card of admission. O. Reg. 84/74, s. 10.

## MEDICAL EXAMINATIONS

11. An applicant shall not be admitted to a teachers' college until he establishes to the satisfaction of the principal that the applicant is free from active tuberculosis. O. Reg. 84/74, s. 11.

12.—(1) Where, during a college year, the principal of a teachers' college recommends to the Minister that a teacher-in-training be required to undergo a medical examination as to his physical or mental health, the Minister may,

- (a) order such examination for the teacher-in-training; and
- (b) appoint at the expense of the Ministry a duly qualified medical practitioner to conduct the examination.

(2) Where the medical practitioner appointed by the Minister recommends that the teacher-in-training should not, for physical or mental reasons, continue in the teachers' college, the Minister may direct the principal to notify the teacher-in-training of his exclusion from the teachers' college.

(3) Any teacher-in-training excluded from a teachers' college pursuant to subsection 2 may, at his expense, obtain and submit to the Minister a report of a medical examination together with a medical practitioner's opinion as to his physical or mental health.

(4) Upon receiving a report and opinion pursuant to subsection 3, the Minister may confirm or withdraw his direction to the principal or make such other direction as he considers proper. O. Reg. 84/74, s. 12.

## DUTIES OF PRINCIPALS

13. The principal of a teachers' college shall,

- (a) prescribe the duties of the staff of the teachers' college;

- (b) be responsible for the efficiency of the teachers' college; and

- (c) prepare such reports as are required by the Director of the Teacher Education and Certification Branch of the Ministry. O. Reg. 84/74, s. 13.

## PRACTICE SCHOOLS

14. The principal of a teachers' college shall, in co-operation with the boards and the supervisory officers concerned, select from the elementary schools of the locality associate teachers. O. Reg. 84/74, s. 14.

15. An associate teacher shall be in charge of the directed observation and practice teaching of teachers-in-training. O. Reg. 84/74, s. 15.

16. The principal and instructional staff of a teachers' college, in co-operation with the associate teachers, shall determine the final standing of a teacher-in-training in practice teaching. O. Reg. 84/74, s. 16.

17. The principal of the teachers' college shall, in co-operation with the principal of the practice school, arrange the timetable for observation and practice teaching. O. Reg. 84/74, s. 17.

18. Where a dispute arises between the principal of a teachers' college and the principal or a teacher of a practice school in connection with any matter affecting the program of the teachers' college, it shall be submitted for settlement to the board that operates the practice school and, in the event of continued disagreement, to the Minister, whose decision is final. O. Reg. 84/74, s. 18.

19.—(1) Where the principal of a teachers' college receives written complaints in respect of a teacher-in-training from two or more principals of practice schools, or the principal of a practice school requests the principal of the teachers' college in writing to remove a teacher-in-training from the practice school, the principal of the teachers' college may prohibit the teacher-in-training from further participation in practice teaching.

(2) Where a teacher-in-training has been prohibited from practice teaching, the principal of the teachers' college shall so notify the Minister in writing, setting out the reasons for such prohibition, and the Minister may require the principal to review his decision in accordance with such procedures as the Minister may determine. O. Reg. 84/74, s. 19.

## SESSIONAL RECORDS

20.—(1) A sessional record shall be kept in respect of each teacher-in-training.

(2) A sessional record of a teacher-in-training shall be based on,

- (a) observation and practice teaching in practice schools and practice in evaluating answer papers of pupils thereof; and
- (b) oral and written class tests, practical work and term examinations.

(3) In evaluating the sessional record of a teacher-in-training, the principal and instructional staff of a teachers' college shall take into consideration his attitude to his work, his adaptability to teaching and the probability of his future success as a teacher. O. Reg. 84/74, s. 20.

#### EXAMINATIONS AND REPORTING

21.—(1) The principal of a teachers' college may, on the recommendation of the instructional staff of the teachers' college, exempt a teacher-in-training from writing any or all of the final examinations in a program taken at the teachers' college.

(2) The final examinations of a program at a teachers' college shall be prepared by the instructional staff of the teachers' college and shall be conducted during the last week of the teachers' college session.

(3) Subject to subsection 2, the number, duration and scheduling of final examinations of a program at a teachers' college shall be determined by the principal and instructional staff of the teachers' college.

(4) The principal of a teachers' college shall determine the conditions under which a teacher-in-training shall be permitted to write a supplemental examination and shall provide for the conduct of such supplemental examinations as may be necessary. O. Reg. 84/74, s. 21.

22. Where a teacher-in-training in a program provided by a teachers' college has obtained the required standing in practice teaching and successfully completed the program as evidenced by his sessional record and by the result of the final examinations or supplemental examinations that he writes, the principal of the college shall so report to the Deputy Minister. O. Reg. 84/74, s. 22.

#### APPEALS

23.—(1) A teacher-in-training who obtains the required standing in practice teaching and fails to obtain the required standing in one or more subjects of the program shall have his case reconsidered if, within two weeks after the results are announced, he submits to the Deputy Minister,

- (a) an appeal;
- (b) a statement of the grounds upon which the appeal is based; and

(c) a fee of \$2.00 for each subject in respect of which the appeal is submitted.

(2) The fee under subsection 1 shall be refunded to a teacher-in-training where the appeal is sustained.

(3) The right of appeal under subsection 1 does not apply in the event of failure to obtain the required standing at a supplemental examination. O. Reg. 84/74, s. 23.

#### REVOCATION

24. Regulations 207 and 210 of Revised Regulations of Ontario, 1970 are revoked. O. Reg. 84/74, s. 24.

THOMAS L. WELLS  
*Minister of Education*

Dated at Toronto, this 15th day of January, 1974.

(2022)

9

#### THE SEPARATE SCHOOLS ACT

O. Reg. 85/74.

County Combined Separate School Zones.

Made—February 6th, 1974.

Filed—February 12th, 1974.

#### REGULATION TO AMEND REGULATION 797 OF REVISED REGULATIONS OF ONTARIO, 1970 MADE UNDER THE SEPARATE SCHOOLS ACT

1. Paragraph 16 of section 1 of Regulation 797 of Revised Regulations of Ontario, 1970 is revoked and the following substituted therefor:

16. The Regional Municipality of Hamilton-Wentworth, designated as "Hamilton-Wentworth".

2. This Regulation shall be deemed to have come into force on the 1st day of January, 1974. O. Reg. 85/74, s. 2.

(2023)

9

**THE TRAINING SCHOOLS ACT****O. Reg. 86/74.**

General.

Made—February 6th, 1974.

Filed—February 13th, 1974.

REGULATION TO AMEND  
REGULATION 815 OF  
REVISED REGULATIONS OF ONTARIO, 1970  
MADE UNDER  
THE TRAINING SCHOOLS ACT

1. Schedule 1 to Regulation 815 of Revised Regulations of Ontario, 1970, as remade by Ontario Regulation 68/73, is revoked and the following substituted therefor:

**Schedule 1**

1. Pine Ridge School, Bowmanville
2. Brookside School, Cobourg
3. Sprucedale School, Hagersville
4. Glendale School, Simcoe
5. Hillcrest School, Guelph
6. White Oaks Village, Hagersville
7. Grand View School, Galt
8. Kawartha Lakes School, Lindsay
9. Project D.A.R.E., Portage Lake
10. Project D.A.R.E., Wendigo Lake.
11. Cecil Facer School, Sudbury
12. Elmerest School, Toronto
13. Reception and Assessment Centre, Oakville
14. Champlain School, Alfred

O. Reg. 86/74, s. 1.

2. Schedule 2 to the said Regulation, as amended by Ontario Regulation 470/71, is revoked and the following substituted therefor:

**Schedule 2**

1. St. John's School, Uxbridge

O. Reg. 86/74, s. 2.

**THE PLANNING ACT****O. Reg. 87/74.**

Restricted Areas—Regional Municipality of York, Town of Whitchurch-Stouffville.

Made—February 12th, 1974.

Filed—February 13th, 1974.

REGULATION TO AMEND  
ONTARIO REGULATION 101/72  
MADE UNDER  
THE PLANNING ACT

1. Section 5 of Ontario Regulation 101/72, as remade by section 1 of Ontario Regulation 403/72, is revoked and the following substituted therefor:

5. Requirements for agricultural uses and buildings and structures accessory thereto, including one single-family dwelling used in connection with the agricultural operation, are established as follows:

Minimum lot area	25 acres
Minimum lot frontage	600 feet
Minimum front, side and rear yards	50 feet
Minimum ground floor area for dwelling	one storey—1,100 square feet one and one-half storeys or more—750 square feet

O. Reg. 87/74, s. 1.

2. The said Regulation is amended by adding thereto the following sections:

44. Notwithstanding any other provisions of this Order, the lands described in Schedule 38 may be used for a banquet hall and restaurant facility provided the requirements of the site plan agreement between Thomas Eric Farrell, of the Borough of Scarborough, in The Municipality of Metropolitan Toronto and The Corporation of the Town of Whitchurch-Stouffville dated the 12th day of December, 1973 on deposit with the Clerk of The Corporation of the Town of Whitchurch-Stouffville are met. O. Reg. 87/74, s. 2, *part*.

45. Notwithstanding any other provisions of this Order, the lands described in Schedule 39 may be used for agricultural purposes and buildings and structures accessory thereto, not including the erection of a single-family dwelling, provided the following requirements are met:

1. No accessory building or structure shall be less than 4 feet from any lot line.

2. No accessory building or structure shall exceed a height of 12 feet.
3. The total lot coverage of an accessory building or structure shall not exceed 10 per cent.
4. No accessory building shall be used for human habitation. O. Reg. 87/74, s. 2, *part.*

46. Notwithstanding any other provisions of this Order, the lands described in Schedule 40 may be used for one single-family dwelling and buildings and structures accessory thereto provided the requirements of section 6a and the following requirements are met:

Minimum lot frontage	58.9 feet
Minimum front yard	15 feet
Minimum rear yard	40 feet
Minimum side yard	exterior side yard—8 feet interior side yard—15 feet
Maximum height of building	35 feet

O. Reg. 87/74, s. 2, *part.*

47. Notwithstanding any other provisions of this Order, the lands described in Schedule 41 may be used for one single-family dwelling and buildings and structures accessory thereto provided the requirements of section 6a and the following requirements are met:

Minimum lot frontage	130 feet
Minimum front yard	10 feet
Minimum rear yard	20 feet
Minimum side yard	10 feet
Maximum height of building	35 feet

O. Reg. 87/74, s. 2, *part.*

48. Notwithstanding any other provisions of this Order, the lands described in Schedule 42 may be used for the erection of one accessory building to a commercial lumber business for the purpose of storage of heavy equipment provided the following requirements are met:

Minimum lot frontage	100 feet
Minimum front yard	25 feet
Minimum rear yard	25 feet
Minimum side yard	20 feet

O. Reg. 87/74, s. 2, *part.*

3. The said Regulation is amended by adding thereto the following schedules:

#### Schedule 38

All that parcel of land situate in the Town of Whitchurch-Stouffville, in The Regional Municipality of York, formerly in the Town of Whitchurch, in the County of York, being composed of that part of Lot 3 in Concession X, of the said Town described as follows:

Premising that the north 9° 26' west of the eastern limit of the King's Highway Number 47 as widened by Plan deposited in the Land Registry Office for the Land Registry Division of York North (No. 65) as Number 371 is astronomic and referring all bearings herein thereto;

Beginning at a point in the eastern limit of the said King's Highway Number 47 as widened by the said deposit Plan Number 371 where the same is intersected by the northern limit of the said Lot 3, the said point being distant 16.28 feet measured north 72° 26' east thereon from the northwest angle of the said Lot 3;

Thence south 9° 26' east along the said widened limit, 789.23 feet;

Thence north 75° 43' 20" east, 542.86 feet;

Thence north 9° 26' west, 410.125 feet, more or less, to a point in the northern limit of the said Lot 3;

Thence south 72° 28' 20" west along the said northern limit 542.86 feet, more or less, to a point in the eastern limit of the said Highway Number 47 as widened by the said deposit Plan Number 371 and being distant south 9° 26' east from the point of beginning, a distance of 394.92 feet, more or less. O. Reg. 87/74, s. 3, *part.*

#### Schedule 39

All that parcel of land situate in the Town of Whitchurch-Stouffville, in The Regional Municipality of York, formerly in the Town of Whitchurch, in the County of York, being composed of that part of Lot 3 in Concession X, of the said Town described as follows:

Premising that the north 9° 26' west of the eastern limit of the King's Highway Number 47 as widened by said deposit Plan Number 371 is astronomic and referring all bearings herein thereto;

Beginning at a point in the eastern limit of the said King's Highway Number 47 as widened by the said deposit Plan Number 371 where the same is intersected by the northern limit of the said Lot 3, the said point being distant 16.28 feet measured north 72° 26' east thereon from the northwest angle of the said Lot 3;

Thence south  $9^{\circ} 26'$  east along the said widened limit, 394.92 feet;

Thence south  $72^{\circ} 28' 20''$  east, 542.86 feet;

Thence north  $9^{\circ} 26'$  west 410.725 feet, more or less, to a point in the northern limit of the said Lot 3, a distance therein of 546.36 feet measured north  $72^{\circ} 28' 20''$  thereon from the said point of beginning;

Thence south  $72^{\circ} 28' 20''$  west along the said northern limit 546.36 feet, more or less, to the point of beginning. O. Reg. 87/74, s. 3, *part*.

#### Schedule 40

All that parcel of land situate in the Town of Whitchurch-Stouffville, in The Regional Municipality of York, formerly in the Township of Markham, in the County of York, being composed of Lot 1, according to a plan registered in the Land Registry Office for the Land Registry Division of York North (No. 65) as Plan Number 254, excepting therefrom the most westerly 130 feet of the said Lot 1 from front to rear. O. Reg. 87/74, s. 3, *part*.

#### Schedule 41

All that parcel of land situate in the Town of Whitchurch-Stouffville, in The Regional Municipality of York, formerly in the Township of Markham, in the County of York, being composed of that part of Lot 1 according to a plan registered in the Land Registry Office for the Land Registry Division of York North (No. 65) as Plan Number 254 described as follows:

Beginning at the northwest limit of the said Lot 1;

Thence southerly parallel to the west limit of the said Lot 1 a distance of 57.9 feet, more or less, to the south limit thereof where an iron bar has been planted;

Thence easterly along the south limit of the said Lot, 130 feet, more or less, to a fence line running northerly;

Thence northerly along the said fence line a distance of 58.9 feet to the northerly limit of the said Lot;

Thence westerly along the northerly limit of the said Lot a distance of 130 feet, more or less, to the point of beginning. O. Reg. 87/74, s. 3, *part*.

#### Schedule 42

Those parcels of land situate in the Town of Whitchurch-Stouffville, in The Regional Municipality of York, formerly in the Township of Markham, in the County of York, being composed of part of Lot 35 in Concession VI of the said Town described as follows:

Beginning at the northwest angle of the lands described in instrument registered in the Land Registry Office for the Land Registry Division of York North (No. 65) as Number 22605;

Thence southerly along the west limit of the said lands, and continuing in a straight line southerly to and across the pond covering part of the said land to a point on the south bank of the said pond at its usual high-water mark;

Thence southerly along the bank bordering the creek running south from the said pond to a point marked by a fence post driven into the bank of the said creek;

Thence easterly in a straight line to a fence post driven at a point in the southerly boundary measured 1,333.5 feet west from the southeasterly angle of the said lands;

Thence northerly in a straight line 594 feet, more or less, to a fence post;

Thence westerly in a straight line 148.5 feet, more or less, to a fence post;

Thence northerly in a straight line a distance of 478.5 feet, more or less, to a fence post;

Thence westerly in a straight line a distance of 214.5 feet, more or less, to a point marked by a fence post;

Thence northwesterly a distance of 297 feet, more or less, to a fence post;

Thence 132 feet, more or less, to the point of beginning.

Premising that the west limit of the said Lot 35 in Concession VI has a bearing of north  $8^{\circ} 48' 30''$  west and relating all bearings used herein thereto;

Beginning at a point in the south limit of the said Lot a distance of 3,074.81 feet measured easterly along the said south limit from the southwest corner of the said Lot;

Thence north  $19^{\circ} 41' 30''$  west, 594 feet to the point of beginning;

Thence south  $72^{\circ} 33' 50''$  west, 50.08 feet to a point;

Thence north  $51^{\circ} 31' 30''$  west, 171.50 feet to a point;

Thence north  $19^{\circ} 27'$  west, 336.38 feet to a point;

Thence north  $74^{\circ} 28' 40''$  east, 148.78 feet to a point;

Thence south 18° 33' 20" east, 473.08 feet, more or less, to the point of beginning. O. Reg. 87/74, s. 3, *part*.

G. M. FARROW  
*Director,*  
*Plans Administration Branch,*  
*Ministry of Housing*

Dated at Toronto, this 12th day of February, 1974.

(2037)

9

### THE PLANNING ACT

#### O. Reg. 88/74.

Restricted Areas—District of Timiskaming.  
Made—February 12th, 1974.  
Filed—February 14th, 1974.

REGULATION TO AMEND  
REGULATION 671 OF REVISED  
REGULATIONS OF ONTARIO, 1970  
MADE UNDER  
THE PLANNING ACT

1. Section 6 of Regulation 671 of Revised Regulations of Ontario, 1970, as amended by Ontario Regulation 796/73, is further amended by adding thereto the following subsection:

(3) The minimum lot frontage requirement on part of the south half of Lot 3, Concession II, parts 1 and 2, on Plan 54R-1141 in the Township of Chamberlain, shall be 132 feet. O. Reg. 88/74, s. 1.

G. M. FARROW  
*Director,*  
*Plans Administration Branch,*  
*Ministry of Housing*

Dated at Toronto, this 12th day of February, 1974.

(2038)

9

### THE PARKWAY BELT PLANNING AND DEVELOPMENT ACT, 1973

#### O. Reg. 89/74.

Regional Municipality of York,  
Town of Markham.  
Made—February 13th, 1974.  
Filed—February 15th, 1974.

REGULATION TO AMEND  
ONTARIO REGULATION 473/73  
MADE UNDER  
THE PARKWAY BELT PLANNING  
AND DEVELOPMENT ACT, 1973

1. Paragraph ii of section 2 of Ontario Regulation 473/73 is revoked and the following substituted therefor:

- (ii) The east quarter of Lot 5, the east half of Lot 6, and lots 7 to 10, both inclusive, in Concession II, excepting the following parcels of land:

All that parcel of land situate in the Town of Markham, in The Regional Municipality of York, and being composed of part of Lot 7 in Concession II of the said Town described as follows:

Bearings herein are astronomic and are derived from the bearing north 10° 45' 20" west for the easterly limit of Bayview Avenue as widened and as shown on a plan deposited in the Land Registry Office for the Land Registry Division of the Toronto Boroughs and York South (No. 64) as Number 5704.

Beginning at a survey monument in the line of a fence marking the northerly limit of Lot 7 in Concession II, which survey monument may be located in the following manner:

Commencing at the northwest corner of Lot 7;

Thence north 71° 25' 40" east along the northerly limit of the said Lot 7, 31.21 feet to a survey monument at the intersection of the said northerly limit of Lot 7 with the easterly limit of Bayview Avenue as widened by Plan deposited in the Land Registry Office for the Land Registry Division of Toronto Boroughs and York South (No. 64) as Number 5704, being the place of beginning;

Thence north 71° 29' 40" east along the said northerly limit of Lot 7, 333.98 feet to a survey monument marking a bend therein;

Thence north 71° 34' 30" east continuing along the said northerly limit of Lot 7, 436.60 feet to a survey monument marking a bend therein;

Thence north 71° 55' 30" east again continuing along the said northerly limit of Lot 7, 426.16 feet to a survey monument;

Thence north 71° 10' 20" east along the line of an old fence marking the northerly limit of Lot 7, 58.25 feet to a survey monument marking a bend therein;

Thence north  $74^{\circ} 38' 50''$  east along the said northerly limit of Lot 7, 457.04 feet to a survey monument marking a bend therein;

Thence north  $74^{\circ} 42' 40''$  east along the said northerly limit of Lot 7, 326.49 feet to a survey monument marking a bend therein;

Thence north  $73^{\circ} 05' 00''$  east again continuing along the said northerly limit of Lot 7, 464.98 feet to a survey monument marking a bend therein;

Thence north  $72^{\circ} 43' 10''$  east again continuing along the said northerly limit of Lot 7, 364.21 feet to a survey monument marking a bend therein;

Thence north  $72^{\circ} 42' 10''$  east again continuing along the northerly limit of Lot 7, 7.95 feet to a survey monument therein;

Thence south  $28^{\circ} 44' 10''$  east, 82.15 feet to a survey monument;

Thence south  $4^{\circ} 50' 00''$  east, 21.62 feet to a survey monument;

Thence south  $22^{\circ} 35' 20''$  east, 68.61 feet to a survey monument;

Thence south  $39^{\circ} 10' 20''$  east, 179.23 feet to a survey monument;

Thence south  $51^{\circ} 50' 20''$  east, 299.31 feet to a survey monument;

Thence south  $64^{\circ} 49' 00''$  east, 66.64 feet to a survey monument in the line of a fence marking the easterly limit of the west half of Lot 7, Concession II;

Thence south  $9^{\circ} 46' 40''$  east along the easterly limit of the west half of Lot 7, 149.98 feet to a survey monument marking a bend therein;

Thence south  $10^{\circ} 33' 20''$  east again continuing along the easterly limit of the west half of Lot 7, 578.12 feet to a survey monument at its intersection with the line of a fence marking the southerly limit of Lot 7;

Thence south  $73^{\circ} 45' 40''$  west along the southerly limit of Lot 7, 505.67 feet to a survey monument marking a bend therein;

Thence south  $73^{\circ} 44' 40''$  west continuing along the southerly limit of

Lot 7, 460.95 feet to a survey monument marking a bend therein;

Thence south  $73^{\circ} 06' 40''$  west continuing along the southerly limit of Lot 7, 427.61 feet to a survey monument marking a bend therein;

Thence south  $72^{\circ} 59' 20''$  west along the southerly limit of Lot 7, also being the northerly limits of plans recorded in the Land Titles Office of the Land Titles Division of Toronto and York (No. 66) as numbers R-1456 and R-2826, 809.77 feet to a survey monument marking a bend therein;

Thence south  $73^{\circ} 01' 50''$  west continuing along the southerly limit of Lot 7, also being the northerly limit of Part 5 according to the said Plan R-1456, 543.12 feet to a survey monument at its intersection with the northeasterly limit of the lands of the Canadian National Railways Company, the said survey monument also marking the northwest corner of the said Part 5, Plan R-1456;

Thence northwesterly along the northeasterly limit of the Canadian National Railways Company, being along a curve to the left having a radius of 2,914.93 feet, an arc distance of 308.37 feet, chord equivalent being 308.22 feet, measured north  $60^{\circ} 26' 50''$  west to a survey monument in the northeasterly limit of the Canadian National Railways Company;

Thence continuing northwesterly along the northeasterly limit of the Canadian National Railways Company, being along a curve to the left having a radius of 2,914.93 feet, an arc distance of 321.13 feet, chord equivalent being 320.97 feet, measured north  $66^{\circ} 38' 00''$  west to a survey monument at the intersection of the northeasterly limit of the Canadian National Railways Company with the easterly limit of Bayview Avenue as widened by deposited Plan 5704 aforesaid;

Thence north  $10^{\circ} 05' 50''$  west along the easterly limit of Bayview Avenue as widened, 631.45 feet to a survey monument marking a bend therein;

Thence north  $10^{\circ} 45' 20''$  west continuing along the easterly limit of Bayview Avenue, 271.26 feet to the point of beginning;

Excepting therefrom that portion of the above-described parcel of land described as follows:

Beginning at a survey monument in the interior of Lot 7, Concession II, distant 326.02 feet measured north 79° 08' 00" east from the northwest corner of the above-described parcel of land;

Thence north 79° 19' 40" east 9.00 feet to a survey monument;

Thence south 10° 40' 20" east 9.00 feet to a survey monument;

Thence south 79° 19' 40" west, 9.00 feet to a survey monument;

Thence north 10° 40' 20" west, 9.00 feet to the point of beginning.

JOHN WHITE  
*Treasurer of Ontario and  
Minister of Economics and  
Intergovernmental Affairs*

Dated at Toronto, this 13th day of February, 1974.

(2040)

9

### THE PARKWAY BELT PLANNING AND DEVELOPMENT ACT, 1973

#### O. Reg. 90/74.

Metropolitan Toronto, Borough of  
Etobicoke.

Made—February 13th, 1974.

Filed—February-15th, 1974.

#### REGULATION TO AMEND ONTARIO REGULATION 478/73 MADE UNDER

### THE PARKWAY BELT PLANNING AND DEVELOPMENT ACT, 1973

1. Paragraph v of section 2 of Ontario Regulation 478/73 is revoked and the following substituted therefor:

(v) That portion of Lot A lying north of the southern limit of The Hydro-Electric Power Commission right of way, those portions of lots B, C, D and E lying north of Rathburn Road and Lot F, all in the Concession fronting on the River Etobicoke, excepting the following parcels of land:

1. In the Borough of Etobicoke, in The Municipality of Metropolitan Toronto, formerly in the Township of Etobicoke,

in the County of York, and being composed of a portion of lots E and F in a range with Concession II north of Dundas Street in the Town of Mississauga and a portion of the allowance for road between the said lots E and F, the boundaries of the said portion of the lots and road being described as follows:

Premising that all bearings contained herein are referred to the southeasterly boundary of the allowance for road between the Township of Toronto and the Borough of Etobicoke assumed to have a bearing of north 38° 51' 10" east astronomic in accordance with Municipal Survey 844:

Beginning at a standard iron bar set in the southeasterly boundary of Eglinton Avenue and being distant 300.00 feet measured south 38° 51' 10" west therealong from a standard iron bar marking the most northerly angle of the said Lot E;

Thence south 38° 51' 10" west along the southeasterly boundary of Eglinton Avenue a distance of 1,034.03 feet to a standard iron bar marking the most westerly angle of the said Lot E;

Thence south 38° 51' 10" west continuing along the southeasterly boundary of Eglinton Avenue a distance of 66.32 feet to a standard iron bar marking the most northerly angle of the said Lot F;

Thence south 38° 51' 10" west continuing along the southeasterly boundary of Eglinton Avenue a distance of 629.19 feet to a standard iron bar;

Thence south 51° 08' 50" east 17.00 feet to a standard iron bar;

Thence south 38° 51' 10" west 306.00 feet to a standard iron bar;

Thence south 51° 08' 50" east, 10.00 feet to a point;

Thence south 38° 51' 10" west 100.00 feet to a point;

Thence south 32° 44' 00" west 281.60 feet to a point;

Thence south 3° 19' 00" west 86.02 feet to a point;



Thence south  $38^{\circ} 51' 10''$  west 245.29 feet to the point of intersection with the centre line of the Etobicoke Creek;

Thence southeasterly following the centre line of the Etobicoke Creek 1,210 feet, more or less, to the intersection thereof with the southeasterly boundary of the herein described parcel of land;

Thence north  $40^{\circ} 17' 30''$  east 308.30 feet, more or less, to a point distant 23.81 feet measured south  $38^{\circ} 19' 30''$  west from a standard iron bar;

Thence north  $38^{\circ} 19' 30''$  east 1,187.11 feet to a standard iron bar set in the northeasterly boundary of the said Lot F;

Thence north  $38^{\circ} 18' 20''$  east 48.42 feet to a point;

Thence north  $13^{\circ} 58' 00''$  east 1,211.75 feet to a point;

Thence north  $45^{\circ} 17' 50''$  west 533.75 feet to the point of beginning.

2. In the Borough of Etobicoke, in The Municipality of Metropolitan Toronto, formerly in the Township of Etobicoke, in the County of York, and being composed of a portion of Lot E in a range with Concession II north of Dundas Street in the Town of Mississauga, the boundaries of the said portion of the Lot being described as follows:

Premising that all bearings contained herein are referred to the southeasterly boundary of the allowance for road between the Township of Toronto and the Borough of Etobicoke assumed to have a bearing of north  $38^{\circ} 51' 10''$  east astronomic in accordance with Municipal Survey 844;

Beginning at a standard iron bar set in the southeasterly boundary of the allowance for road between the Township of Toronto and the Borough of Etobicoke designated as Eglinton Avenue by By-law 2158 of the Borough of Etobicoke the said standard iron bar is marking the most northerly angle of the said Lot E;

Thence south  $45^{\circ} 17' 50''$  east along the northeasterly boundary of the said Lot E a distance of 386.88 feet;

Thence south  $13^{\circ} 58' 00''$  west a distance of 347.21 feet;

Thence north  $45^{\circ} 17' 50''$  west a distance of 533.75 feet to a standard iron bar set in the southeasterly boundary of Eglinton Avenue;

Thence north  $38^{\circ} 51' 10''$  east along the southeasterly boundary of Eglinton Avenue a distance of 300.00 feet to the point of beginning.

3. In the Borough of Etobicoke, in The Municipality of Metropolitan Toronto, formerly in the Township of Etobicoke, in the County of York, and being composed of a portion of Lot D in a range with Concession II north of Dundas Street in the Town of Mississauga, the boundaries of the said portion of the Lot being described as follows:

Premising that all bearings contained herein are referred to the southeasterly boundary of the allowance for road between the Township of Toronto and the Borough of Etobicoke assumed to have a bearing of north  $38^{\circ} 51' 10''$  east astronomic in accordance with Municipal Survey 844;

Beginning at a standard iron bar set in the southeasterly boundary of the allowance for road between the Township of Toronto and the Borough of Etobicoke designated as Eglinton Avenue by By-law 2158 of the Borough of Etobicoke the said standard iron bar is marking the most westerly angle of the said Lot D;

Thence north  $38^{\circ} 24' 10''$  east along the southeasterly boundary of Eglinton Avenue a distance of 803.88 feet;

Thence south  $13^{\circ} 58' 00''$  west a distance of 929.61 feet to a point in the southwesterly boundary of the said Lot D;

Thence north  $45^{\circ} 17' 50''$  west along the southwesterly boundary of the said Lot D a distance of 386.88 feet to the point of beginning. O. Reg. 478/73, s. 2; O. Reg. 90/74, s. 1.

JOHN WHITE  
*Treasurer of Ontario and  
Minister of Economics and  
Intergovernmental Affairs*

Dated at Toronto, this 13th day of February, 1974.

(2041)

9

**THE REGIONAL MUNICIPALITY OF  
DURHAM ACT, 1973**

**O. Reg. 91/74.**

Order of the Minister.  
Made—February 12th, 1974.  
Filed—February 15th, 1974.

REGULATION MADE UNDER  
THE REGIONAL MUNICIPALITY OF  
DURHAM ACT, 1973

IN THE MATTER OF *The Regional Municipality of Durham Act, 1973*; and

IN THE MATTER OF the establishment of a public library board in the area municipality of the Town of Ajax and the transfer of assets and liabilities thereto from the former public library boards.

**ORDER**

Under the provisions of section 151 of *The Regional Municipality of Durham Act, 1973*, IT IS ORDERED:

1. The public library boards of the Town of Ajax and the Village of Pickering are dissolved. O. Reg. 91/74, s. 1.

2. A public library board is established for the area municipality of the Town of Ajax to be known as "The Ajax Public Library Board" and all the assets and liabilities of the boards dissolved under section 1 become the assets and liabilities of The Ajax Public Library Board. O. Reg. 91/74, s. 2.

3. The Ajax Public Library Board shall be composed of the number of members provided for in *The Public Libraries Act* and shall be appointed in the manner provided therein. O. Reg. 91/74, s. 3.

4. The provisions of *The Public Libraries Act* apply to The Ajax Public Library Board. O. Reg. 91/74, s. 4.

JOHN WHITE  
*Treasurer of Ontario and  
Minister of Economics and  
Intergovernmental Affairs*

Dated at Toronto, this 12th day of February, 1974.

(2042)

9

**THE HIGHWAY TRAFFIC ACT**

**O. Reg. 92/74.**

Load Limits.  
Made—February 13th, 1974.  
Filed—February 15th, 1974.

REGULATION MADE UNDER  
THE HIGHWAY TRAFFIC ACT

**LOAD LIMITS**

1.—(1) The provisions of subsections 4 and 5 of section 66 and subsections 4 and 5 of section 77 of the Act are declared to be applicable to those parts of the King's Highway described in Schedule 1.

(2) The provisions of subsections 4, 5 and 6 of section 66 and subsections 4, 5 and 6 of section 77 of the Act shall extend and apply to those parts of the King's Highway described in Schedule 2 from the 1st day of March, 1974 to the 31st day of May, 1974, both inclusive.

(3) Where a highway is referred to in Schedule 1 or 2 by number, the reference is to that part of the King's Highway that is known thereby. O. Reg. 92/74, s. 1.

2. Ontario Regulation 87/73 is revoked. O. Reg. 92/74, s. 2.

**Schedule 1**

Item Number	Number of the King's Highway	Parts of the King's Highway
1	4	from Durham to Flesherton
2	18A	All
3	33	from Lennox and Addington County Road No. 8A to the Eastern Terminal of the Glenora-Adolphustown Ferry
4	41	from 4.59 miles south of junction of Highway No. 7 and Highway No. 41 to Erinsville
5	42	from junction of Highway No. 15 and Highway No. 42 to Delta

Item Number	Number of the King's Highway	Parts of the King's Highway
6	43	from the separated Town of Smiths Falls to junction of Old Highway No. 16 at Kemptville; and from junction of Highway No. 16 east of Kemptville easterly to its intersection with the road allowance between the Township of South Gower in the County of Grenville and the Township of Mountain in the County of Dundas
7	47	from 2.20 miles south of its intersection with the east limit of the Town of Whitchurch-Stouffville in The Regional Municipality of York to its intersection with the Canadian National Railway right-of-way at Goodwood in the Township of Uxbridge in The Regional Municipality of Durham
8	48	from 5.2 miles north of junction of Highway No. 47 and Highway No. 48 to Sutton
9	52	from Highway No. 2 to Highway No. 5, from Highway No. 8 to Highway No. 97 and from Highway No. 97 north to the boundary line between the County of Wellington and The Regional Municipality of Hamilton-Wentworth
10	54	from ¼ mile south of Highway No. 2 to Highway No. 6
11	95	All
12	96	All
13	97	from Highway No. 8 (Cambridge, formerly known as Galt) to Highway No. 6 (Freelton)
14	99	from Dundas to 4 miles east of Highway No. 24
15	117	Bathurst Street in the Town of Vaughan in The Regional Municipality of York from the northerly limit of The Municipality of Metropolitan Toronto to Highway No. 7
16	138	from junction of Highway No. 43 and Highway No. 138 northerly to junction of Highway No. 417
17	—	commonly known as "Dawson's Point Road" from Highway No. 96 to Dawson's Dock
18	—	Centennial Road, from the northerly limit of Highway No. 3 northerly along Centennial Road (between Lot 10, formerly 55, and Lot 11, formerly 56), Concession 9 Township of Yarmouth, to the road allowance south of the Edgeware Road a distance of 5350 feet more or less or 1.015 miles. Ministry of Transportation and Communications Plan P-2058-25, registered February 13, 1958, Order-in-Council No. OC 270,58, dated January 30, 1958
19	—	commonly known as "Rest Acres Road" from Highway No. 53 to Highway No. 2
20	—	former township road between lots 5 and 6 in the Township of Chatham in the Gore of Chatham in the County of Kent and lots 5 and 6 in the Township of Sombra in the County of Lambton from existing Highway No. 40 northerly 8.9 miles to junction of Lambton Road No. 2

**Schedule 2**

All that part of the King's Highway lying in that part of Ontario north of the line formed by the Severn River, Highway No. 69 from Washago to Highway No. 12, Highway No. 12 from Highway No. 69 to Highway No. 7 north of Sunderland, Highway No. 7 from Highway No. 12 to Perth, Highway No. 7 from Perth to Highway No. 7B, Highway No. 7B to Highway No. 29 and Highway No. 29 to Arnprior, excepting thereout the following:

1. Highway No. 7B,
  - (a) from the westerly limit of Lindsay to the west junction of Highways No. 7 and No. 35;
  - (b) from the south limit of Lindsay to the south junction of Highways No. 7 and No. 35;
  - (c) from Fowlers Corner to the northerly limit of Peterborough;
  - (d) from the easterly limit of Peterborough to the east junction of Highways No. 7 and No. 7B.
2. Highway No. 11 from the Severn River to the International Boundary, Town of Rainy River.
3. Highway No. 11B,
  - (a) from the northerly limit of North Bay to North Bay Bypass;
  - (b) from Highway No. 11 south of Cobalt to Highway No. 11 north of New Liskeard;
  - (c) from Highway No. 11 to Atikokan.
4. Highway No. 17 from Arnprior to Manitoba Border.
5. Highway No. 17B from the northerly limit of North Bay to North Bay Bypass.
6. Highway No. 28,
  - (a) from junction of Highway No. 7 to Peterborough west limit;
  - (b) from Peterborough to Bancroft.
7. Highway No. 35 from Highway No. 7 to junction of Highway No. 60 at Dwight.
8. Highway No. 35A from Highway No. 35 to junction of Highway No. 121, Fenelon Falls.
9. Highway No. 36 from junction of Highway No. 7, Lindsay to south junction of Highway No. 36 and Highway No. 507 to Buckhorn.
10. Highway No. 41 from Highway No. 7 (Kaladar) to junction of Highway No. 41 and Highway No. 60 at Eganville.
11. Highway No. 46 from Kirkfield to Highway No. 35.
12. All Highway No. 60.
13. All Highway No. 61.
14. Highway No. 62,
  - (a) from the Village of Madoc to the Village of Barry's Bay;
  - (b) from Highway No. 17 to Quebec Boundary.
15. All Highway No. 63.
16. Highway No. 64,
  - (a) from Highway No. 69 to a point 5.5 miles north of Noelville;
  - (b) from Sturgeon Falls town limit northerly for 2.0 miles.
17. Highway No. 65 from New Liskeard to Quebec Border.
18. Highway No. 66 from Highway No. 11 to Quebec Border.
19. Highway No. 67 from Highway No. 101 to Iroquois Falls.
20. All Highway No. 68.
21. Highway No. 69,
  - (a) from Highway No. 103 to Capreol;
  - (b) from Gravenhurst to Glen Orchard.
22. Highway No. 69B from the easterly limit of Parry Sound to the south junction of Highway No. 69 and Highway No. 69B and from the north limit of Parry Sound (Isabella Street) to the north junction of Highway No. 69 and Highway No. 69B.
23. All Highway No. 71.
24. All Highway No. 72.
25. All Highway No. 94.
26. Highway No. 101.

- (a) from 13.1 miles west of Highway No. 144 to 0.3 mile east of Highway No. 572;
- (b) from Highway No. 17 to Yonge Street at Foleyet.
27. All Highway No. 102.
28. Highway No. 103 from Port Severn to junction of Highway No. 69 and Highway No. 103.
29. All Highway No. 105.
30. All Highway No. 108.
31. Highway No. 112 from Highway No. 11 to Highway No. 66.
32. All Highway No. 116.
33. Highway No. 118,
- (a) from junction of Highway No. 69 to junction of Highway No. 11 at Bracebridge;
- (b) from north junction of Highway No. 11 to Baysville;
- (c) from junction of Highway No. 35 (Dorset) westerly 5.7 miles.
34. Highway No. 121,
- (a) from junction of Highway No. 35 south of Fenelon Falls to junction of Highway No. 35A, Fenelon Falls;
- (b) from the north junction of Highway No. 35 and Highway No. 121 to south junction of Highway No. 519, Haliburton;
- (c) from junction of Highway No. 503 (Tory Hill) to junction of Highway No. 28.
35. Highway No. 123 from Highway No. 11 to the Airport.
36. Highway No. 124 from junction of Highway No. 69 easterly to Dunchurch.
37. All Highway No. 125.
38. Highway No. 127 from junction of Highway No. 60 to junction of Highway No. 62 (Maynooth).
39. Highway No. 129 from south junction of Highway No. 101 and Highway No. 129 to Chapleau.
40. Highway No. 132 from junction of Highway No. 41 to Renfrew.
41. All Highway No. 144.
42. Highway No. 507 from the south junction of Highway No. 36 and Highway No. 507 southerly 0.25 mile to Buckhorn.
43. Highway No. 520 from Burk's Falls westerly for 6.0 miles.
44. All Highway No. 526.
45. All Highway No. 531.
46. Highway No. 532 from junction of Highway No. 11 to junction of Highway No. 532 and Muskoka Road No. 4.
47. All Highway No. 536.
48. Highway No. 539 from junction of Highway No. 17 at Warren northerly for 5.0 miles.
49. Highway No. 540 from junction of Highway No. 68 (at Little Current) westerly for 15.0 miles.
50. All Highway No. 541.
51. Highway No. 541A from junction of Highway No. 541 to Falconbridge.
52. All Highway No. 543.
53. Highway No. 544 from junction of Highway No. 144 to Levack.
54. Highway No. 545 from Capreol to Milnet.
55. All Highway No. 547.
56. All Highway No. 550.
57. Highway No. 556 from the junction of Highway No. 17 to the junction of Highway No. 552.
58. Highway No. 558 from Highway No. 11 to Highway No. 11B in the Town of Haileybury.
59. All Highway No. 565.
60. All Highway No. 576.
61. All Highway No. 578.
62. All Highway No. 581.
63. Highway No. 584 from Highway No. 11 to south limit of Geraldton.

- 64. Highway No. 589 from Highway No. 102 to Highway No. 591.
- 65. Highway No. 590 from Thunder Bay city limit to Murillo.
- 66. All Highway No. 606.
- 67. All Highway No. 614.
- 68. All Highway No. 618.
- 69. All Highway No. 623.
- 70. All Highway No. 627.
- 71. All Highway No. 628.
- 72. All Highway No. 629.
- 73. All Highway No. 631.
- 74. All Highway No. 634.
- 75. All Highway No. 639.
- 76. Highway No. 648 from the west limit of Harcourt to the east junction of Highway No. 648 and Highway No. 121.
- 77. All Highway No. 650.
- 78. All Highway No. 655.
- 79. All Highway No. 661.
- 80. All Tertiary Road No. 806.
- 81. Yonge Street from Highway No. 101 to Foleyet.

O. Reg. 92/74, Sched. 2.

(2043)

9

**THE PITS AND QUARRIES CONTROL ACT, 1971**

**O. Reg. 93/74.**

General.

Made—February 13th, 1974.

Filed—February 15th, 1974.

REGULATION TO AMEND  
ONTARIO REGULATION 545/71  
MADE UNDER  
THE PITS AND QUARRIES CONTROL  
ACT, 1971

- 1. Table 1 to Ontario Regulation 545/71, as amended by section 11 of Ontario Regulation 107/72, section 1 of Ontario Regulation 226/72, section 1 of Ontario Regulation 47/73 and section 1 of Ontario Regulation 501/73, is further amended by adding thereto the following items:

104. Delaware

105. North Dorchester -

(2044)

9

**THE CEMETERIES ACT**

**O. Reg. 94/74.**

Closings and Removals.

Made—February 13th, 1974.

Filed—February 15th, 1974.

RÉGULATION TO AMEND  
REGULATION 79 OF  
REVISED REGULATIONS OF ONTARIO, 1970  
MADE UNDER  
THE CEMETERIES ACT

- 1. Section 2 of Regulation 79 of Revised Regulations of Ontario, 1970, as remade by section 1 of Ontario Regulation 703/73, is revoked and the following substituted therefor:

2. It is directed that the bodies buried in the cemeteries described in Schedules 18, 19, 21, 23, 25, 26 and 27, be removed. O. Reg. 94/74, s. 1.

(2045)

9

# Publications Under The Regulations Act

March 9th, 1974

## THE SECURITIES ACT

### O. Reg. 95/74.

General.

Made—February 13th, 1974.

Filed—February 18th, 1974.

REGULATION TO AMEND  
REGULATION 794 OF REVISED  
REGULATIONS OF ONTARIO, 1970  
MADE UNDER  
THE SECURITIES ACT

1. Section 6a of Regulation 794 of Revised Regulations of Ontario, 1970, as made by section 1 of Ontario Regulation 296/71 and amended by Ontario Regulation 337/71, is revoked and the following substituted therefor:

6a. In this section and sections 6b to 6g,

- (a) "capital" means moneys raised through the issuance of shares, certificates, bonds, debentures, long-term notes or any other long-term obligation, contributed or earned surplus and reserves;
- (b) "domestic base capital" means the average of the capital employed by all money market dealers based on their audited financial statement for the financial year ending in the twelve-month period immediately preceding the 1st day of April of the year for which the computation is being made;
- (c) "material change in ownership" includes any material change in beneficial ownership of the registrant or in any person or company that directly or indirectly controls capital of the registrant but does not include any change in ownership resulting from the sale and issuance of voting and fully participating common shares to residents for which notice has been filed with the Commission;
- (d) "money market dealers" means those resident controlled dealers approved by the Bank of Canada from time to time as money market dealers;

(e) "non-resident" means,

- (i) a person who is not a Canadian citizen,
- (ii) a person not resident in Canada,
- (iii) a company incorporated under the laws of a jurisdiction other than Canada or one of its provinces or territories,
- (iv) a trust, partnership or other unincorporated association created by,

1. a person referred to in subclause i or ii,

2. a company referred to in subclause iii,

3. a trust in which a person referred to in subclause i or ii or a company referred to in subclause iii has a beneficial interest that exceeds 10 per cent of the beneficial ownership of the trust, or

4. a trust in which any combination of persons referred to in subclause i or ii and companies referred to in subclause iii has a beneficial interest that exceeds 25 per cent of the beneficial ownership of the trust, or

(v) a company controlled, directly or indirectly, by a person referred to in subclause i or ii, a company referred to in subclause iii or a trust, partnership or other unincorporated association referred to in subclause iv;

(f) "non-resident controlled dealer" means a dealer in which the total number of equity shares beneficially owned, directly or indirectly by,

(i) non-residents, or over which non-residents exercise control or direc-

tion, together with associates and affiliates, exceeds 25 per cent of the total number of issued and outstanding equity shares of the dealer, or

- (ii) a non-resident, or over which a non-resident exercises control or direction, together with associates and affiliates, exceeds 10 per cent of the total number of issued and outstanding equity shares of the dealer,

provided that where registration was first granted prior to the 14th day of July, 1971, the non-resident ownership, control or direction either remains substantially unchanged or has been changed with the approval of the Commission, or where the registration was first granted since the 13th day of July, 1971, the conditions of the order granting the registration continue to be complied with;

- (g) "non-resident controlled registrant" means a registrant in which the total number of equity shares beneficially owned, directly or indirectly by,

- (i) non-residents, or over which non-residents exercise control or direction, together with associates and affiliates, exceeds 25 per cent of the total number of issued and outstanding equity shares of the registrant, or

- (ii) a non-resident, or over which a non-resident exercises control or direction, together with associates and affiliates, exceeds 10 per cent of the total number of issued and outstanding equity shares of the registrant,

provided that where registration was first granted prior to the 14th day of July, 1971, the non-resident ownership, control or direction either remains substantially unchanged or has been changed with the approval of the Commission, or where the registration was first granted since the 13th day of July, 1971, the conditions of the order granting the registration continue to be complied with;

- (h) "permissible capital" means,

- (i) the sum of,

1. the highest level of capital employed by a non-resident controlled dealer in any financial year ending on or before the 31st day of March, 1971, or,

2. where, prior to the 14th day of July, 1971, the business of the non-resident controlled dealer in Canada was conducted by a dealer, and its branches, controlled directly or indirectly by non-residents through a branch office in Ontario and where, under the requirements of Part II of the Act and section 6a of this Regulation, as made by section 1 of Ontario Regulation 296/71, the business was subsequently transferred to the non-resident controlled dealer, a company incorporated under the laws of Canada or one of its provinces or territories, the capital that would have been required by subsections 1 and 2 of section 6 of this Regulation had section 6 been in force on or before the 31st day of March, 1971, calculated as if the business of the dealer and its branches transferred to the non-resident controlled dealer was conducted by a single company and approved by the Commission,

and

- (ii) any increase in capital obtained through the issuing of voting and fully participating common shares to residents for which notice has been filed with the Commission,

as increased or decreased in accordance with sections 6e and 6f. O. Reg. 95/74, s. 1, *part.*

6b. For the purposes of sections 6a to 6f, both inclusive, where a security is owned jointly and one or more of the joint owners is a non-resident, the security shall be deemed to be owned by a non-resident. O. Reg. 95/74, s. 1, *part.*

6c. Subject to section 6d, a registration or a renewal of registration is conditional upon,

- (a) the applicant or registrant being a resident;
- (b) the non-resident beneficial ownership of or control or direction over securities of any class of securities of an applicant or registrant, together with his associates and affiliates, not exceeding 25 per cent of the issued securities of that class, with no single non-resident, together with his associates and affiliates, having a beneficial interest in or exercising control



or direction over more than 10 per cent of the issued securities of that class of securities; and

- (c) where the applicant or registrant is a company, the company being incorporated under the laws of Canada or one of its provinces or territories. O. Reg. 95/74, s. 1, *part*.

6d.—(1) Subject to sections 6e and 6f, the registration or renewal of registration of a non-resident controlled registrant is conditional upon,

- (a) there being no material change in ownership;

- (b) where the parent company of the non-resident controlled registrant has paid a dividend to its shareholders in its last financial year, the non-resident controlled registrant paying to its shareholders within twelve months of the date on which the dividend of the parent company was paid the same percentage of its retained earnings, if any, that the dividends paid by its parent company were of the parent company's retained earnings; and

- (c) where the non-resident controlled registrant is a non-resident control dealer, its capital not exceeding its permissible capital.

(2) Except where,

- (a) the written consent of the Commission is obtained prior to the commencement of a distribution to the public; and

- (b) all terms and conditions of the Commission's written consent referred to in clause a are complied with,

an increase in the capital of a parent company of a non-resident controlled registrant through a distribution of its securities to the public shall be deemed to be a material change in ownership of the non-resident controlled registrant.

(3) Upon an application of a non-resident controlled registrant, the Commission may exempt the non-resident controlled registrant from the obligation to comply with clause b of subsection 1, upon such terms and conditions as it may impose, where it is satisfied that to do so would not be prejudicial to the public interest. O. Reg. 95/74, s. 1, *part*.

6e.—(1) Commencing with the financial year ending in the twelve months preceding the 1st day of April, 1971, every money market dealer and every non-resident controlled dealer shall file with the Commission, within ninety days of the end of

each financial year in which it held registration, its audited financial statement for the financial year.

(2) The Commission shall calculate the domestic base capital for each financial year commencing with the financial year ending the 31st day of March, 1971, and shall compare the domestic base capital for each financial year with the domestic base capital of the following financial year for the purpose of calculating the percentage increase or decrease in the domestic base capital.

(3) The Commission shall calculate the permissible capital of each non-resident controlled dealer for each financial year by applying the percentage rate of increase or decrease in domestic base capital for that financial year to the existing permissible capital of the non-resident controlled dealer.

(4) The Commission shall notify each non-resident controlled dealer of its permissible capital for each financial year commencing with the financial year preceding the 1st day of April, 1972. O. Reg. 95/74, s. 1, *part*.

6f.—(1) Where the capital of a non-resident controlled dealer is less than its permissible capital, the capital may be increased by an amount up to, but not exceeding, the difference between capital and permissible capital provided that the funds employed for the purpose of increasing the capital are earnings of the non-resident controlled dealer.

(2) Subject to subsection 3, where after receiving notice of its permissible capital from the Commission for any given year the capital of the non-resident controlled dealer as shown in its audited financial statement for the same period exceeds its permissible capital, its capital shall be reduced by an amount equal to the excess, within ten days of receipt of the notice from the Commission.

(3) Upon an application of a non-resident controlled dealer, the Commission may exempt the non-resident controlled dealer from the requirement of subsection 2, upon such terms and conditions as it may impose, where it is satisfied that to do so would not be prejudicial to the public interest. O. Reg. 95/74, s. 1, *part*.

6g. Notwithstanding section 6c, upon an application by a person or company, the Commission may order that registration or renewal of registration may be granted notwithstanding any variation from the provisions of clause b of section 6c, upon such terms and conditions as it may impose, where it is satisfied that to do so would not be prejudicial to the public interest. O. Reg. 95/74, s. 1, *part*.

## THE PLANNING ACT

### O. Reg. 96/74.

Restricted Areas—County of Haldimand,  
Township of Walpole.  
Made—February 18th, 1974.  
Filed—February 18th, 1974.

## REGULATION TO AMEND ONTARIO REGULATION 285/73 MADE UNDER THE PLANNING ACT

1. Section 19 of Ontario Regulation 285/73, as remade by section 1 of Ontario Regulation 783/73, is revoked and the following substituted therefor:

19. Notwithstanding any other provisions of this Order, one single-family dwelling and buildings and structures accessory thereto may be erected on each of the parcels of land described in Schedules 2, 3, 4, 6, 7, 9, 10 and 11 provided that the provisions of section 9 and the following requirements are met:

### REQUIREMENTS FOR MAIN BUILDING

Minimum front yard	30 feet
Minimum side yard	25 feet
Minimum rear yard	35 feet
Maximum lot coverage	15 per cent
Maximum floor area	1,100 square feet
Maximum height	two and one-half storeys

O. Reg. 96/74, s. 1.

2. The said Regulation is amended by adding thereto the following Schedules:

### Schedule 9

All that parcel of land situate in the Township of Walpole, in the County of Haldimand, being composed of part of Lot 16 in Concession X in the Township, described as follows:

Beginning at the northeast angle of the said Lot 16;

Thence easterly along the southerly limit of the road allowance between concessions X and XI a distance of 150 feet to a point;

Thence southerly parallel with the easterly limit of the said Lot a distance of 200 feet to a point;

Thence westerly parallel with the southerly limit of the said road allowance between concessions X and XI a distance of 150 feet to a point in the easterly limit of the said Lot;

Thence northerly along the easterly limit of the said Lot a distance of 200 feet, more or less, to the point of beginning. O. Reg. 96/74, s. 2, *part*.

### Schedule 10

All that parcel of land situate in the Township of Walpole, in the County of Haldimand, being composed of a part of Lot 12 in Concession X in the said Township, described as follows:

Premising that the bearings of the road allowance between concessions X and XI fronting this parcel to be north 78° 00' east and referring all bearings herein thereto;

Beginning at a point in the southerly limit of the road allowance between concessions X and XI distant north 78° 00' east, 377 feet measured therealong from the northwest angle of the said Lot 12 in Concession X;

Thence north 78° 00' east along the said southerly limit of the road allowance between concessions X and XI, 125 feet to a point;

Thence south 12° 00' east, 175 feet to a point;

Thence south 78° 00' west, 125 feet to a point;

Thence north 12° 00' west, 175 feet, more or less, to the point of beginning. O. Reg. 96/74, s. 2, *part*.

### Schedule 11

All that parcel of land situate in the Township of Walpole, in the County of Haldimand, being composed of part of Lot 16 in Concession II of the said Township, described as follows:

Bearings herein are astronomic being referred to Deposited Plan deposited in the Land Registry Office for the Land Registry Division of Haldimand (No. 18) as Number 60998, the said parcel being described as follows:

Beginning at a point marked by an iron bar planted in the northerly limit of a 10-foot unregistered widening of the road allowance between concessions I and II, distant the two following courses and distances from the southwest angle of the said Lot 16 in Concession II namely:

North 16° 20' 40" west, 10.02 feet, north 77° 38' 20" east, 20 feet to the point of beginning;

Thence north 77° 39' 20" east along the said northerly limit of the 10-foot unregistered widening, 100 feet to a standard iron bar planted;

Thence north 16° 20' 40" west, 250 feet to a standard iron bar planted;

Thence south 77° 38' 20" west, 100 feet to an iron bar planted;

Thence south 16° 20' 40" east, 250 feet, more or less, to the point of beginning. O. Reg. 96/74, s. 2, *part.*

G. M. FARROW  
*Director,*  
*Plans Administration Branch,*  
*Ministry of Housing*

Dated at Toronto, this 18th day of February, 1974.

(2057) 10

### THE PLANNING ACT

#### O. Reg. 97/74.

Restricted Areas—County of Norfolk,  
Township of Townsend.  
Made—February 18th, 1974.  
Filed—February 18th, 1974.

REGULATION TO AMEND  
ONTARIO REGULATION 290/73  
MADE UNDER  
THE PLANNING ACT

1. Ontario Regulation 290/73 is amended by adding thereto the following section:

28. Notwithstanding any other provisions of this Order, the lands described in Schedule 19 may be used for three granaries provided the following requirements are met:

#### REQUIREMENTS FOR ACCESSORY STRUCTURES

Maximum lot coverage	5 per cent
Minimum front yard	50 feet
Minimum side yard	25 feet
Minimum rear yard	25 feet
Maximum height	25 feet

O. Reg. 97/74, s. 1.

2. The said Regulation is further amended by adding thereto the following Schedule:

#### Schedule 20

All that parcel of land situate in the Township of Townsend, in the County of Norfolk, being composed of part of Lot 19 in Concession II in the said Township, described as follows:

Bearings contained herein are astronomic and are referred to the meridian longitude 81° 00' west.

Beginning at an iron bar planted in the northerly limit of the said Lot 19, distant 556.7 feet measured on a course of south 77° 58' west along the northerly limit of the said Lot 19 from the northeast angle of the said Lot 19;

Thence south 77° 58' west along the northerly limit of the said Lot 19, 192 feet to an iron bar planted;

Thence south 7° 12' east, 451.25 feet to an iron bar planted;

Thence north 89° 00' east, 193.3 feet to an iron bar planted;

Thence north 07° 12' east, 495 feet, more or less, to the place of beginning. O. Reg. 97/74, s. 2.

G. M. FARROW  
*Director,*  
*Plans Administration Branch,*  
*Ministry of Housing*

Dated at Toronto, this 18th day of February, 1974.

(2058) 10

### THE PLANNING ACT

#### O. Reg. 98/74.

Restricted Areas—County of Ontario,  
Township of Pickering.  
Made—February 18th, 1974.  
Filed—February 18th, 1974.

REGULATION TO AMEND  
ONTARIO REGULATION 102/72  
MADE UNDER  
THE PLANNING ACT

1. Section 2 of Ontario Regulation 102/72 is amended by adding thereto the following paragraphs:

8. Lot 18 and the north half of Lot 19, in Concession VIII, in the Town of Pickering, in The Regional Municipality of Durham, formerly in the Township of Pickering, in the County of Ontario.

9. Lots 18 to 20, both inclusive, the northerly 3,000 feet of Lot 21, the northerly 1,500 feet of Lot 22 and the north half of lots 33 to 35, both inclusive, in Concession IX, in the Town of Pickering, in

The Regional Municipality of Durham, formerly in the Township of Pickering, in the County of Ontario. O. Reg. 102/72, s. 2; O. Reg. 98/74, s. 1.

2. Section 25 of the said Regulation, as made by section 1 of Ontario Regulation 711/73, is revoked and the following substituted therefor:

25. Notwithstanding any other provisions of this Order, the lands described in Schedule 12 may be used for agricultural uses and buildings and structures accessory thereto provided the following requirements are met:

1. No single-family dwelling may be erected on the lands described in Schedule 12.
2. No accessory building shall be less than 3 feet from any lot line.
3. No accessory building shall be used for human habitation. O. Reg. 98/74, s. 2.

G. M. FARROW  
*Director,*  
*Plans Administration Branch,*  
*Ministry of Housing*

Dated at Toronto, this 18th day of February, 1974.

(2059) 10

**THE HEALTH INSURANCE ACT, 1972**

**O. Reg. 99/74.**  
General.  
Made—February 13th, 1974.  
Filed—February 18th, 1974.

REGULATION TO AMEND  
ONTARIO REGULATION 323/72  
MADE UNDER  
THE HEALTH INSURANCE ACT, 1972

1. Item 18 of Schedule 7 to Ontario Regulation 323/72, as amended by section 5 of Ontario Regulation 580/72 and section 2 of Ontario Regulation 634/73, is revoked and the following substituted therefor:
18. Scarborough Birchcliff Nursing Home
2. This Regulation shall be deemed to have come into force on the 1st day of December, 1973. O. Reg. 99/74, s. 2.

(2060) 10

**THE PUBLIC HOSPITALS ACT**

**O. Reg. 100/74.**  
Hospital Management.  
Made—January 25th, 1974.  
Approved—February 13th, 1974.  
Filed—February 18th, 1974.

REGULATION TO AMEND  
REGULATION 729 OF REVISED  
REGULATIONS OF ONTARIO, 1970  
MADE UNDER  
THE PUBLIC HOSPITALS ACT

1. Clauses *f* and *g* of subsection 1 of section 6 of Regulation 729 of Revised Regulations of Ontario, 1970 are revoked. O. Reg. 100/74, s. 1.
  2. Section 12 of the said Regulation is revoked. O. Reg. 100/74, s. 2.
  3. Section 17 of the said Regulation is revoked and the following substituted therefor:
- 17.—(1) A hospital shall keep a register of patients containing,

- (a) a register number;
- (b) the name of the patient;
- (c) the sex of the patient;
- (d) the age of the patient;
- (e) the date of admission;
- (f) the name of the admitting physician; and
- (g) where such is the case, a notation that the patient is admitted for a delivery,

for each patient admitted to the hospital.

(2) The register of patients referred to in subsection 1 may be photographed and destroyed in the same manner as medical records in accordance with the provisions of sections 42 and 43.

(3) Where the register of patients referred to in subsection 1 is not photographed pursuant to subsection 2, the information contained in the register shall be retained in the hospital for fifty years following the date when such information was entered in the register. O. Reg. 100/74, s. 3.

4. Section 27 of the said Regulation is revoked and the following substituted therefor:

27. When a member of the medical staff is unable to perform his duties in the hospital, he

shall arrange for another member to perform his duties and notify the administrator. O. Reg. 100/74, s. 4.

5. Section 30 of the said Regulation is revoked. O. Reg. 100/74, s. 5.

6. The said Regulation is amended by adding thereto the following section:

**35a.**—(1) Where a report is made,

(a) as the result of a pathological or other laboratory examination of a patient or an out-patient; or

(b) of any tissue, fluid or other material removed from a patient or an out-patient,

the original report shall be part of the medical record of the patient or out-patient.

(2) A copy of the report made under subsection 1 shall be retained in the laboratory where the examination and report referred to in subsection 1 were made, for three years from the date when the report was made and may be destroyed at any time thereafter by the director of the laboratory.

(3) Notwithstanding section 43, a statutory declaration is not required where a copy of a report is destroyed under subsection 2. O. Reg. 100/74, s. 6.

7. Section 38 of the said Regulation, as amended by section 2 of Ontario Regulation 353/71, is further amended by adding thereto the following subsection:

(2) The medical record of a newborn infant may be made, kept, photographed and destroyed as a part of the medical record of the mother of the infant. O. Reg. 100/74, s. 7.

8. Section 45 of the said Regulation is revoked and the following substituted therefor:

**45.**—(1) The medical record of a patient or of an out-patient under eighteen years of age may be photographed and destroyed in accordance with the provisions of sections 42 and 43.

(2) Where the medical record of a patient or of an out-patient under eighteen years of age is not photographed pursuant to subsection 1, it shall be retained,

(a) for twenty years after the eighteenth anniversary of the birth of the patient or the out-patient, as the case may be; or

(b) where the patient or the out-patient is deceased, for five years after the patient or the out-patient, as the case may be,

would have become eighteen years of age if he had lived. O. Reg. 100/74, s. 8.

9. The said Regulation is further amended by adding thereto the following section:

**47a.**—(1) A slide made for microscopic examination from tissue removed from a patient or an out-patient on which a report has been made by a pathologist or other medical practitioner shall be retained in the hospital in which the slide was examined,

(a) for five years after the date when the slide was made where the slide was reported as showing some significant abnormality or where the administrator is served with notice that a court action has been commenced and that the slide might be required for use in the action; or

(b) for two years after the date when the slide was made where the slide was reported as not showing any significant abnormality,

and may be destroyed thereafter by the administrator or the director of the laboratory in which the slide was made.

(2) Notwithstanding section 43, a statutory declaration is not required where a microscopic slide is destroyed under subsection 1. O. Reg. 100/74, s. 9.

10. Section 48 of the said Regulation, as amended by section 1 of Ontario Regulation 193/72, is further amended by adding thereto the following subsections:

(7) Notwithstanding sections 39, 42, 43, 44 and 48, a hospital, with the prior approval of the Minister, may participate in and provide medical record information to a haematology users group computer system for the centralized recording and maintaining of haematological medical record information relating to any patient, his disease and the results of his blood grouping, transfusions, antibody determinations, blood morphological interpretations and any other blood and serum tests, so that such information will be stored in such a manner that it will be quickly accessible, on demand and without the consent of the patient, to the laboratory personnel and to the attending physician in any other hospital. O. Reg. 100/74, s. 10, *part*.

(8) Notwithstanding sections 39, 42, 43, 44 and 48, a hospital, when requested to do so by the Minister, shall provide medical record information and x-ray films to the Tuberculosis Prevention Service of the Ministry and to The Ontario Cancer Treatment and Research Foundation. O. Reg. 100/74, s. 10, *part*

11. Section 49 of the said Regulation is revoked and the following substituted therefor:

49. No surgical operation shall be performed on a patient or an out-patient unless a consent in writing for the performance of the operation has been signed by,

- (a) the patient or out-patient, as the case may be, where the patient or out-patient is,
  - (i) sixteen years of age or over, or
  - (ii) married;
- (b) a parent, guardian or next-of-kin of the patient or out-patient, as the case may be, where the patient or out-patient is unmarried and under sixteen years of age; or
- (c) the spouse or a parent, guardian or next-of-kin of the patient or out-patient, as the case may be, where the patient or out-patient is unable to consent in writing by reason of mental or physical disability,

but where the surgeon believes that delay caused by obtaining the consent would endanger the life or a limb or vital organ of the patient or out-patient, as the case may be,

- (d) the consent is not necessary; and
- (e) the surgeon shall write and sign a statement that a delay would endanger the life or a limb or vital organ, as the case may be, of the patient or out-patient. O. Reg. 100/74, s. 11, *part*.

49a. Where the attending physician or the administrator is of the opinion that a consent in writing should be obtained before a diagnostic test or a medical treatment procedure is performed on a patient or an out-patient, such consent shall be signed by,

- (a) the patient or out-patient, as the case may be, where the patient or out-patient is,
  - (i) sixteen years of age or over, or
  - (ii) married;
- (b) a parent, guardian or next-of-kin of the patient or out-patient, as the case may be, where the patient or out-patient is unmarried and under sixteen years of age; or
- (c) the spouse or a parent, guardian or next-of-kin of the patient or out-patient, as the case may be, where the patient or

out-patient is unable to consent in writing by reason of mental or physical disability. O. Reg. 100/74, s. 11, *part*.

12. Section 50 of the said Regulation is revoked and the following substituted therefor:

50.—(1) Before a general, spinal or epidural anaesthetic or an intravenous regional or regional nerve block is administered to a patient or an out-patient, there shall be entered on the medical record of the patient or the out-patient, as the case may be,

- (a) a history of the present disability or disease and any previous medical history relevant to the disability or disease and the type of anaesthetic contemplated;
- (b) the results of laboratory investigations of,
  - (i) the urine of the patient or out-patient, as the case may be, for the presence of sugar and albumen, and
  - (ii) the blood of the patient or out-patient, as the case may be, for the haemoglobin content;
- (c) the findings on a physical examination; and
- (d) the results of any laboratory test considered necessary by the attending physician in addition to those tests referred to in clause b.

(2) Before a general, spinal or epidural anaesthetic or an intravenous regional or regional nerve block is administered to a patient or an out-patient, the anaesthetist shall,

- (a) take a medical history and make a physical examination of the patient or out-patient sufficient to enable him to evaluate the condition of the patient or out-patient, as the case may be, and to choose a suitable anaesthetic; and
- (b) enter or cause to be entered on the anaesthetic record and sign, a statement of data relevant to administering the anaesthetic from the patient's or out-patient's history, laboratory findings and physical examination.

(3) Where an anaesthetist and a surgeon believe that a delay in an operation caused by obtaining the record mentioned in subsection 1 would endanger the life or a limb or vital organ of the patient or out-patient, such record may be made after the operation and the anaesthetist and the surgeon shall prepare and jointly sign a statement to this effect together with a diagnosis of

the patient's or out-patient's condition and deliver it to the administrator. O. Reg. 100/74, s. 12.

13. The said Regulation is further amended by adding thereto the following section:

**61a.—(1)** For the purposes of this section "health review" includes,

- (a) the taking of a personal, family, medical, immunization and travel history;
- (b) the measuring and recording of an employee's,
  - (i) height,
  - (ii) weight,
  - (iii) temperature,
  - (iv) pulse rate,
  - (v) blood pressure,
  - (vi) visual acuity, and
  - (vii) hearing acuity;
- (c) the observing and recording of an employee's,
  - (i) skin condition,
  - (ii) oral cavity condition,
  - (iii) locomotor function, and
  - (iv) observable abnormalities; and
- (d) the performing or arranging to have performed for each employee,
  - (i) a urinalysis,
  - (ii) a haemoglobin measurement, and
  - (iii) the tests and x-rays required for tuberculosis control under sections 62 and 64.

(2) Every hospital employee shall be provided with a health review by a registered nurse under the supervision of a physician, or by a physician, not earlier than fourteen days before, nor later than fourteen days after commencing his employment.

(3) Every hospital employee shall receive a periodic health review by a registered nurse when required by the supervising physician at a time interval after the employee's last previous health review to be determined by the physician, according to the age, health, type of employment and other circumstances related to the health of the employee.

(4) Where the health review of an employee is carried out by a registered nurse and the registered nurse indicates that it is desirable for the employee to be examined by a physician, the nurse shall refer such employee to a physician.

(5) Where a hospital employee has been absent from his work because of illness three or more days he shall report to a registered nurse in the employ of the employee health service before returning to work.

(6) Every hospital employee who prepares or handles food shall during the fourteen days before commencing his employment have a fresh stool examination for enteric pathogenic organisms performed for him.

(7) Where an employee who prepares or handles food is absent from work for three or more days because of a gastro-intestinal illness, the stool examination referred to in subsection 6 shall be performed prior to his returning to work. O. Reg. 100/74, s. 13.

RENE BRUNELLE  
for Minister of Health

Dated at Toronto, this 25th day of January, 1974.

(2061)

10

## THE CROP INSURANCE ACT (ONTARIO)

### O. Reg. 101/74.

Designation of Insurable Crops.

Made—February 13th, 1974.

Filed—February 18th, 1974.

## REGULATION TO AMEND ONTARIO REGULATION 320/72 MADE UNDER THE CROP INSURANCE ACT (ONTARIO)

1. Section 2 of Ontario Regulation 320/72, as remade by section 1 of Ontario Regulation 536/72 and amended by section 1 of Ontario Regulation 214/73 and section 1 of Ontario Regulation 338/73, is revoked and the following substituted therefor:

2. The following agricultural crops are designated as insurable crops:

- 1. Apples.
- 2. Beets.
- 3. Coloured beans.
- 4. Corn.

- 5. Forage.
- 6. Grapes.
- 7. Onions.
- 8. Peaches.
- 9. Pears.
- 10. Peas.
- 11. Potatoes.
- 12. Sour cherries.
- 13. Soybeans.
- 14. Spring grain.
- 15. Sweet cherries.
- 16. Sweet corn.
- 17. Tobacco.
- 18. Tomatoes.
- 19. White beans.
- 20. Winter wheat.

O. Reg. 101/74, s. 1.

(2062)

10

**THE CROP INSURANCE ACT (ONTARIO)**

**O. Reg. 102/74.**

Crop Insurance Plan—Sour Cherries.  
 Made—January 15th, 1974.  
 Approved—February 13th, 1974.  
 Filed—February 18th, 1974.

**REGULATION MADE UNDER  
 THE CROP INSURANCE ACT (ONTARIO)**

**CROP INSURANCE PLAN—SOUR CHERRIES**

1. The plan in the Schedule is established for the insurance within Ontario of sour cherries. O. Reg. 102/74, s. 1.

**Schedule**

*The Crop Insurance Act (Ontario)*

1. This plan may be cited as "The Ontario Crop Insurance Plan for Sour Cherries".

2. The purpose of this plan is to provide for insurance against a loss in the production of sour cherries resulting from one or more of the perils designated in section 4.

**INTERPRETATION**

3. In this plan,

- (a) "average yield" means the average total orchard production of the insured person over the preceding six years allowing for,
  - (i) age of trees,
  - (ii) tree removal, and
  - (iii) change in acreage;
- (b) "experience ratio" means the ratio determined by the Commission calculated by dividing the average orchard production of the three lowest yielding years of the preceding six years by the average yield;
- (c) "sour cherries" means all varieties of sour cherries produced in Ontario.

**DESIGNATION OF PERILS**

4. The following are designated as perils for the purpose of this plan:

- 1. Drought.
- 2. Excessive moisture.
- 3. Freeze injury.
- 4. Frost.
- 5. Hail.
- 6. Rain split.
- 7. Unavoidable pollination failure.
- 8. Wildlife.
- 9. Wind damage.

**DESIGNATION OF CROP YEAR**

5. The crop year for sour cherries is the period from the 1st day of December in any year to the 30th day of November next following.

**CONTRACT OF INSURANCE**

6. For the purpose of this plan, the entire contract of insurance for sour cherries shall be deemed to be comprised of,

- (a) the contract of insurance in Form 1;



- (b) the application for insurance in Form 2;
- (c) the production guarantee report in Form 3; and
- (d) an amendment to any document referred to in clause a, b or c agreed upon in writing.

7. An application for insurance shall,

- (a) be in Form 2;
- (b) be accompanied by a premium deposit of at least \$50; and
- (c) be filed with the Commission not later than the 20th day of December in the crop year in respect of which it is made.

#### DURATION OF CONTRACT

8.—(1) A contract of insurance shall be in force for the crop year in respect of which it is made, and shall continue in force for each crop year thereafter until it is cancelled by the insured person or the Commission in the manner prescribed by subsection 2 or is terminated in accordance with the regulations.

(2) A contract of insurance may be cancelled by the insured person or the Commission by notice in writing to the other party on or before the 20th day of December in the crop year during which the cancellation is to be effective or on or before such other date as may be determined from time to time by the Commission.

#### COVERAGE

9.—(1) The coverage provided in each crop year under a contract of insurance shall be 80 per cent of the average yield in pounds of the insured person.

(2) The number of pounds determined under subsection 1 constitutes the total guaranteed production under a contract of insurance.

(3) Where in the opinion of the Commission, the insured person cannot provide adequate records for the preceding six years of production, the average yield and the experience ratio shall be determined by the Commission on such other basis as it may approve.

10.—(1) The established price for sour cherries shall be,

- (a) 8¢;
- (b) 12¢; or
- (c) 16¢,

per pound.

(2) Subject to subsections 3 and 4, the established price per pound selected by an applicant at the time

a contract of insurance is made applies in each succeeding crop year during which the contract is in force.

(3) Where,

(a) the insured person applies therefor in writing in the production guarantee report for the crop year; and

(b) the Commission consents in writing,

any established price designated in subsection 1 may be substituted for the established price selected by the insured person at the time a contract of insurance is made or for any established price substituted in lieu thereof under this subsection.

11. The maximum indemnity for which the Commission is liable under a contract of insurance shall be the amount obtained by multiplying the total guaranteed production determined under section 9 by the established price per pound determined under section 10.

#### PREMIUMS

12.—(1) The premium payable by an insured person in the crop year shall be calculated by the Commission on the basis of,

- (a) the experience ratio of the insured person;
- (b) the average yield; and
- (c) the established price per pound determined under section 10.

(2) Notwithstanding subsection 1, the minimum premium payable by an insured person in each crop year is \$50.

(3) The premium prescribed by subsections 1 and 2 includes payments in respect of premiums made by the Government of Canada under the *Crop Insurance Act* (Canada).

13.—(1) Where a contract of insurance is in force, a premium shall be paid in respect of each crop year.

(2) Where a premium is payable in respect of a crop year, the insured person shall pay the premium, less the premium deposit, to the Commission at the time the production guarantee report prescribed by section 14 is returned to the Commission.

(3) Where a renewal premium is payable in respect of a crop year, the insured person shall, not later than the 20th day of December in the crop year, pay a premium deposit of,

(a) 10 per cent of the premium paid in respect of the preceding crop year; or

(b) \$50,

whichever is the lesser.

(4) Where the established price selected by the insured person is greater than the lowest price set by the Ontario Tender Fruit Growers' Marketing Board for the crop year a proportionate refund of premium shall be made to the insured person.

(5) Premium discounts provided by Regulation 158 of Revised Regulations of Ontario, 1970 are not applicable to any premiums payable under this plan.

PRODUCTION GUARANTEE REPORT

14. The Commission shall prepare and deliver a production guarantee report in Form 3 to each insured person in each crop year and the insured person shall sign a copy thereof and return it to the Commission.

FINAL DATE FOR HARVESTING

15. For the purpose of this plan, sour cherries shall be harvested in a crop year not later than the 7th day of August or such other date as may be determined from time to time by the Commission.

O. Reg. 102/74, Sched.

Form 1

The Crop Insurance Act (Ontario)

CONTRACT OF INSURANCE

Between:

THE CROP INSURANCE COMMISSION OF ONTARIO, hereinafter referred to as "THE COMMISSION",

OF THE FIRST PART;

— and —

.....

of the.....of.....

in the County (or as the case may be) of

....., hereinafter referred to as "THE INSURED PERSON",

OF THE SECOND PART;

WHEREAS the insured person has applied for crop insurance on sour cherries under The Ontario Crop Insurance Plan for Sour Cherries, hereinafter referred to as "the plan".

NOW THEREFORE, subject to The Crop Insurance Act (Ontario), and the regulations made thereunder, where, in a crop year the insured person suffers a

loss in the production of sour cherries resulting from one or more of the perils designated in the plan, the Commission, subject to the terms and conditions hereinafter set forth, agrees to indemnify the insured person in respect of such loss.

TERMS AND CONDITIONS

INSURED CROP

1. In this contract, "insured crop" means all varieties of sour cherries produced in Ontario.

CAUSES OF LOSS INSURED AGAINST

2. This contract insures against a loss in production resulting from drought, excessive moisture, freeze injury, frost, hail, rain split, unavoidable pollination failure, wildlife and wind damage.

CAUSES OF LOSS NOT INSURED AGAINST

3. This contract does not insure against and no indemnity shall be paid in respect of a loss resulting from,

- (a) the negligence, misconduct or poor farming practices of the insured person or his agents or employees;
- (b) a shortage of labour or machinery;
- (c) insect infestation or plant disease; or
- (d) a peril other than the perils designated in the plan.

DURATION OF INSURANCE

4. This contract is in force for the crop year in respect of which it is made and continues in force for each crop year thereafter unless it is terminated in accordance with the regulations.

EXTENT OF INSURANCE

5.—(1) The insured person shall offer for insurance all acreage planted to the insured crop on the farm or farms operated by him in Ontario, and, subject to subparagraph 2, this contract applies to all such acreage.

(2) This contract does not apply to, and no indemnity is payable in respect of, acreage planted to the insured crop,

- (a) that was not adequately prepared for cropping purposes; or
- (b) that, in the opinion of the Commission, is not insurable.

COVERAGE

6. The coverage provided by this contract shall be determined by the Commission in accordance with section 9 of the plan.

## INDEMNITY

7. The maximum indemnity payable in respect of the insured crop for the crop year shall be the amount obtained by multiplying the total guaranteed production by such established price per pound as is determined in accordance with the plan.

## PREMIUMS

8. The amount of premium payable by the insured person in respect of the insured crop for the crop year shall be determined and paid in accordance with the provisions of the plan.

## PRODUCTION GUARANTEE REPORT

9. The production guarantee report prepared by the Commission is binding on the insured person.

## CROP YEAR

10. The crop year for sour cherries is the period from the 1st day of December in any year to the 30th day of November next following.

11.—(1) All insured acreage shall be harvested unless the Commission, upon application therefor in writing, consents in writing to the abandonment or destruction of the insured crop or any part thereof.

(2) The final date for the harvesting referred to in subparagraph 1 is the 7th day of August or such other date as may be determined from time to time by the Commission.

(3) Where the harvesting of the insured acreage is not completed on the date prescribed by subparagraph 2, the insured person shall forthwith notify the Commission in writing and the Commission shall determine,

- (a) the potential production of the unharvested acreage; and
- (b) whether the harvesting was prevented by one or more of the causes of loss insured against.

(4) Where the Commission determines that harvesting was prevented by one or more of the causes of loss insured against, the Commission may extend the time for harvesting for such period as it considers proper.

(5) Where an insured person fails to notify the Commission in accordance with subparagraph 3, no indemnity shall be paid in respect of the unharvested acreage.

## EVALUATION OF LOSS

12.—(1) Subject to subparagraphs 3, 4, 5 and 6, the amount of loss that shall be taken into account

in the final adjustment of loss in respect of the total insured acreage shall be calculated by multiplying the difference between the guaranteed production and the actual production by the established price per pound.

(2) For the purpose of subparagraph 1, actual production shall include,

- (a) the total orchard run of all insured acreage; and
- (b) the potential production of wholly or partially unharvested acreage where the failure to harvest resulted from a cause of loss not insured against.

(3) Subject to subparagraph 4, the price paid for claim purposes shall be the established price selected by the insured person or the lowest price set by the Ontario Tender Fruit Growers' Marketing Board for the crop year less 4 cents per pound, whichever is the lesser.

(4) Where the crop or any part thereof is rejected by the processor after harvesting, the price paid for claim purposes in respect of the rejected production shall be the established price selected by the insured person or the lowest price set by the Ontario Tender Fruit Growers' Marketing Board for the crop year, whichever is the lesser.

(5) Where the insured crop or any part thereof has suffered damage from an insured peril to such an extent that it is unsuitable for sale, it shall not be counted as production.

(6) Notwithstanding subparagraph 5, where damaged sour cherries are sold to a winery or distillery at less than the prevailing price for unblemished fruit, the actual production shall be deemed to be reduced by 50 per cent.

## NOTICE OF LOSS OR DAMAGE

13.—(1) Where loss or damage to the insured crop results from one or more of the perils insured against, the insured person shall notify the Commission in writing prior to harvest in order that a preharvest inspection may be made.

(2) Notwithstanding subparagraph 1, where loss or damage to the insured crop results from one or more of the perils insured against and the damage was occasioned at a readily ascertainable time, the insured person shall notify the Commission in writing within the following time limits:

- 1. For hail or wind damage, within three days of the time of loss.
- 2. For frost damage or freeze injury occurring before full bloom, by full bloom time.
- 3. For frost damage or freeze injury occurring during or after full bloom, within three days of time of loss.

4. For unavoidable pollination failure, as soon as the loss is apparent and in any event before the 30th day of June in the crop year.

(3) Where the insured person fails to notify the Commission pursuant to subparagraphs 1 and 2, a claim by the insured person is invalid and his right to indemnity is forfeited.

MISREPRESENTATION, VIOLATION OF CONDITIONS OR FRAUD

14. Where the insured person,

- (a) in his application for insurance,
  - (i) gives false particulars of the insured crop to the prejudice of the Commission; or
  - (ii) knowingly misrepresents or fails to disclose any fact required to be stated therein;
- (b) contravenes a term or condition of the contract of insurance;
- (c) commits a fraud in respect of the insured crop; or
- (d) wilfully makes a false statement in respect of a claim under the contract of insurance,

a claim by the insured person is invalid and his right to recover indemnity is forfeited.

WAIVER OR ALTERATION

15. No term or condition of this contract shall be deemed to be waived or altered in whole or in part by the Commission unless the waiver or alteration is clearly expressed in writing signed by the Commission or a representative authorized for that purpose by the Commission.

INTEREST OF OTHER PERSONS

16. Notwithstanding that a person other than the insured person holds an interest of any kind in the insured crop, for the purposes of this contract,

- (a) the interest of the insured person in the insured crop is deemed to be the full value of the crop; and
- (b) except as provided in paragraph 17, no indemnity shall be paid to any person other than the insured person.

ASSIGNMENT OF RIGHT TO INDEMNITY

17. The insured person may assign all or part of his right to indemnity under this contract in respect of the insured crop but an assignment is not binding

on the Commission and no payment of indemnity shall be made to an assignee unless,

- (a) the assignment is made on a form provided by the Commission; and
- (b) the Commission consents thereto in writing.

ADJUSTMENT OF LOSS

18.—(1) The indemnity payable for loss or damage to the insured crop shall be determined in the manner prescribed by this contract.

(2) The Commission may cause the production of the insured crop to be appraised by any method that it deems proper.

(3) No indemnity shall be paid for a loss in respect of the insured crop unless the insured person establishes,

- (a) the actual production obtained from the insured crop for the crop year; and
- (b) that the loss in production or part thereof resulted directly from one or more of the perils insured against.

(4) Where a loss in production resulted partly from a peril insured against and partly from a cause of loss not insured against, the Commission shall determine the amount of the loss that resulted from the cause of loss not insured against, and the contract shall be reduced accordingly.

PROOF OF LOSS

19.—(1) A claim for indemnity in respect of the insured crop shall be made on a proof of loss form provided by the Commission and shall be filed with the Commission not later than sixty days after,

- (a) the completion of harvesting of the insured crop; or
- (b) the end of the crop year,

whichever is the earlier.

(2) Subject to subparagraph 3, a claim for indemnity shall be made by the insured person.

(3) A claim for indemnity may be made,

- (a) in the case of the absence or inability of the insured person, by his agent; or
- (b) in the case of the absence or inability of the insured person or on his failure or refusal to do so, by an assignee under an assignment made in accordance with paragraph 17.

(4) Where required by the Commission, the information given in a proof of loss form shall be verified by statutory declaration.

ARBITRATION

20. Where the Commission and the insured person fail to resolve any dispute respecting the adjustment of a loss under this contract, the matter shall be determined by arbitration in accordance with the regulations.

TIME FOR PAYMENT OF INDEMNITY

21.—(1) No indemnity under this contract becomes due and payable until,

- (a) the end of the crop year; and
- (b) the premium has been paid in full.

(2) Where the indemnity payable by the Commission under this contract is established by the filing of a proof of loss form or by an award of an arbitrator or board of arbitration, it shall be paid within sixty days of the receipt by the Commission of the proof of loss form or award, as the case may be.

(3) Nothing in this paragraph prevents the Commission from paying indemnity under this contract at an earlier date.

SUBROGATION

22. Where the Commission has paid a claim under this contract, the Commission is subrogated to the

extent thereof to all rights of recovery of the insured person against any person and may bring action in the name of the insured person to enforce those rights.

RIGHT OF ENTRY

23. The Commission has a right of entry to the premises of the insured person that may be exercised by agents of the Commission at any reasonable time or times for any purpose related to the contract of insurance.

NOTICE

24.—(1) Any written notice to the Commission shall be given by delivery thereof or by sending it by mail to the Commission.

(2) Written notice to the insured person shall be given by delivery thereof or by sending it by mail addressed to him at his last post office address on file with the Commission.

IN WITNESS WHEREOF The Crop Insurance Commission of Ontario has caused this contract of insurance to be signed by its general manager but the same shall not be binding upon the Commission until countersigned by a duly authorized representative thereof.

Countersigned and dated at.....,  
this.....day of....., 19....

.....  
Duly Authorized Representative          General Manager

Table 1

Experience Ratio	Premium Rate	3%	4%	5%	6%	7%	8%	9%	10%	11%	12%
84	80										
82	80										
80	80										
78	80										
76	80										
74	80										
72	80										
70	80										
68	80										
66 or less	80										

Form 2

The Crop Insurance Act (Ontario)

APPLICATION FOR CROP INSURANCE FOR.....

To: The Crop Insurance Commission of Ontario:

.....  
(name of person, corporation or partnership and if partnership, names of all partners)

.....  
(address) (telephone no.)

applies for crop insurance under *The Crop Insurance Act (Ontario)*, and the regulations and in support of this application the following facts are stated:

- 1. Crop Insurance Contract number, if any, under *The Crop Insurance Act (Ontario)*:.....
- 2. This application is made for the insurance coverage on.....
- 3. This application is made for the crop year ending in 19.....
- 4. Description of the farm or farms operated by applicant:

Farm Number	Lot	Concession	Township	County	Total Acres in Farm	Total number of Trees or Vines

- 5. The price per unit applied for is:
- 6. Production records for the preceding six years are available:  
Yes  No
- 7. Sales records for the preceding year are available: Yes  No
- 8. A deposit of \$.....(minimum \$50) accompanies this application.

Dated at....., this.....day of....., 19....

.....  
(signature of applicant(s) )

.....  
(title of official signing for a corporation)

Form 3

The Crop Insurance Act (Ontario)

PRODUCTION GUARANTEE REPORT FOR.....

1. Insured person..... (name)

..... (address) (county) (telephone no.)

2. Crop Insurance Contract No.....

3. Crop year covered by this report: 19.....

4. Total production during the past six years has been affected by,

- (a) Tree or vine removal [ ] Yes [ ] No;
(b) Change in Acreage [ ] Yes [ ] No;
(c) Age of trees or vines [ ] Yes [ ] No;
(d) Biennial bearing [ ] Yes [ ] No.

5. Declaration of Previous Yields:

Table with 5 columns: Year, Acreage, Number of Bearing Trees or Vines, Actual Yield, Cause of Loss

6. Average yield for insurance purposes is.....

7. Established price..... per.....

8. Experience ratio.....

9. Determination of Guaranteed Production:

Table with 4 columns: Average Yield for Insurance purposes, Premium Rate Selected, Percentage Coverage, Guaranteed Production

10. Determination of Premium:

Average Yield	Value at Established Price	Premium Rate Selected	Total Premium	Grower's Share	Premium Deposit	Balance

Dated at....., this.....day of....., 19.....

.....  
(signature of insured person)

.....  
(signature of authorized representative)

O. Reg. 102/74, Form 3.

THE CROP INSURANCE COMMISSION OF ONTARIO:

HENRY EDIGER  
*Chairman*

RONALD ATKINSON  
*Secretary*

Dated at Toronto, this 15th day of January, 1974.

(2063)

10

**THE CROP INSURANCE ACT (ONTARIO)**

**O. Reg. 103/74.**

Crop Insurance Plan—Sweet Cherries.  
Made—January 15th, 1974.  
Approved—February 13th, 1974.  
Filed—February 18th, 1974.

REGULATION MADE UNDER  
THE CROP INSURANCE ACT (ONTARIO)

CROP INSURANCE PLAN—SWEET  
CHERRIES

1. The plan in the Schedule is established for the insurance within Ontario of sweet cherries. O. Reg. 103/74, s. 1.

**Schedule**

*The Crop Insurance Act (Ontario)*

**PLAN**

1. This plan may be cited as "The Ontario Crop Insurance Plan for Sweet Cherries".

2. The purpose of this plan is to provide for insurance against a loss in the production of sweet

cherries resulting from one or more of the perils designated in section 4.

**INTERPRETATION**

3. In this plan,

(a) "average yield" means the average total orchard production of the insured person allowing for,

- (i) age of trees,
- (ii) tree removal, and
- (iii) change in acreage;

(b) "sweet cherries" means all varieties of sweet cherries produced in Ontario.

**DESIGNATION OF PERILS**

4. The following are designated as perils for the purpose of this plan:

- 1. Drought.
- 2. Excessive moisture.
- 3. Freeze injury.



4. Frost.
5. Hail.
6. Rain split.
7. Unavoidable pollination failure.
8. Wildlife.
9. Wind damage.

## DESIGNATION OF CROP YEAR

5. The crop year for sweet cherries is the period from the 1st day of December in any year to the 30th day of November next following.

## CONTRACT OF INSURANCE

6. For the purpose of this plan, the entire contract of insurance for sweet cherries shall be deemed to be comprised of,

- (a) the contract of insurance in Form 1;
- (b) the application for insurance in Form 2;
- (c) the production guarantee report in Form 3; and
- (d) an amendment to any document referred to in clause a, b or c agreed upon in writing.

7. An application for insurance shall,

- (a) be in Form 2;
- (b) be accompanied by a premium deposit of at least \$50; and
- (c) be filed with the Commission not later than the 20th day of December in the crop year in respect of which it is made.

## DURATION OF CONTRACT

8.—(1) A contract of insurance shall be in force for the crop year in respect of which it is made, and shall continue in force for each crop year thereafter until it is cancelled by the insured person or the Commission in the manner prescribed by subsection 2 or is terminated in accordance with the regulations.

(2) A contract of insurance may be cancelled by the insured person or the Commission by notice in writing to the other party on or before the 20th day of December in the crop year during which the cancellation is to be effective or on or before such other date as may be determined from time to time by the Commission.

## COVERAGE

9.—(1) Subject to subsections 2 and 3, the coverage provided under a contract of insurance shall be 72 per cent of the average yield in pounds of the insured person as determined by the Commission.

(2) The coverage provided under subsection 1 shall be increased following each consecutive no claim year as follows:

1. Following the first no claim year, to 76 per cent.
2. Following the second no claim year, to 78 per cent.
3. Following the third no claim year, to a maximum of 80 per cent.

(3) The coverage provided under subsections 1 and 2 shall be decreased for claim years from the insured level in reverse progression to that prescribed by subsection 2, except that where a claim occurs in a year when the coverage is 72 per cent, the coverage shall be reduced to a minimum of 70 per cent.

(4) The number of pounds determined under subsections 1, 2 and 3 constitutes the total guaranteed production under a contract of insurance.

10.—(1) The established price for sweet cherries shall be,

- (a) 8¢;
- (b) 10¢; or
- (c) 12¢,

per pound.

(2) Subject to subsections 3 and 4, the established price per pound selected by an applicant at the time a contract of insurance is made applies in each succeeding crop year during which the contract is in force.

(3) Where,

- (a) the insured person applies therefor in writing in the production guarantee report for the crop year; and
- (b) the Commission consents in writing,

any established price designated in subsection 1 may be substituted for the established price selected by the insured person at the time a contract of insurance is made or for any established price substituted in lieu thereof under this subsection.

(4) Notwithstanding anything in this section, the price selected by the insured person shall not exceed

the average price received by him for all sweet cherries marketed during the preceding year.

11. The maximum indemnity for which the Commission is liable under a contract of insurance shall be the amount obtained by multiplying the total guaranteed production determined under section 9 by the established price per pound determined under section 10.

PREMIUMS

12.—(1) The premium payable by an insured person in the crop year shall be 5 per cent of the average yield in pounds multiplied by the established price per pound selected by the applicant.

(2) Notwithstanding subsection 1, the minimum premium payable by an insured person in each crop year is \$50.

(3) The premium prescribed in subsections 1 and 2 is in addition to such payments in respect of premiums as may be made by the Government of Canada under the *Crop Insurance Act* (Canada).

13.—(1) Where a contract of insurance is in force, a premium shall be paid in respect of each crop year.

(2) Where a premium is payable in respect of a crop year, the insured person shall pay the premium, less the premium deposit, to the Commission at the time the production guarantee report prescribed by section 14 is returned to the Commission.

(3) Where a renewal premium is payable in respect of a crop year, the insured person shall, not later than the 20th day of December in the crop year, pay a premium deposit of,

(a) 10 per cent of the premium paid in respect of the preceding crop year; or

(b) \$50,

whichever is the lesser.

(4) Premium discounts provided by Regulation 158 of Revised Regulations of Ontario, 1970 are not applicable to any premiums payable under this plan.

PRODUCTION GUARANTEE REPORT

14. The Commission shall prepare and deliver a production guarantee report in Form 3 to each insured person in each crop year and the insured person shall sign a copy thereof and return it to the Commission.

FINAL DATE FOR HARVESTING

15. For the purpose of this plan, sweet cherries shall be harvested in a crop year not later than the 7th day of August or such other date as may be determined from time to time by the Commission.

Form 1

*The Crop Insurance Act (Ontario)*

CONTRACT OF INSURANCE

Between:

THE CROP INSURANCE COMMISSION OF ONTARIO, hereinafter referred to as "THE COMMISSION",

OF THE FIRST PART;

— and —

.....

of the.....of.....

in the County (or as the case may be) of

....., hereinafter referred to as "THE INSURED PERSON",

OF THE SECOND PART;

WHEREAS the insured person has applied for crop insurance on sweet cherries under The Ontario Crop Insurance Plan for Sweet Cherries, hereinafter referred to as "the plan";

NOW THEREFORE, subject to *The Crop Insurance Act (Ontario)*, and the regulations made thereunder, where, in a crop year the insured person suffers a loss in the production of sweet cherries resulting from one or more of the perils designated in the plan, the Commission, subject to the terms and conditions hereinafter set forth, agrees to indemnify the insured person in respect of such loss.

TERMS AND CONDITIONS

INSURED CROP

1. In this contract, "insured crop" means all varieties of sweet cherries produced in Ontario.

CAUSES OF LOSS INSURED AGAINST

(2) This contract insures against a loss in production resulting from drought, excessive moisture, freeze injury, frost, hail, rain split, unavoidable pollination failure, wildlife and wind damage.

CAUSES OF LOSS NOT INSURED AGAINST

3. This contract does not insure against and no indemnity shall be paid in respect of a loss resulting from,

(a) the negligence, misconduct or poor farming practices of the insured person or his agents or employees;

- (b) a shortage of labour or machinery;
- (c) insect infestation or plant disease; or
- (d) a peril other than the perils designated in the plan.

#### DURATION OF INSURANCE

4. This contract is in force for the crop year in respect of which it is made and continues in force for each crop year thereafter unless it is terminated in accordance with the regulations.

#### EXTENT OF INSURANCE

5.—(1) The insured person shall offer for insurance all acreage planted to the insured crop on the farm or farms operated by him in Ontario, and, subject to subparagraph 2, this contract applies to all such acreage.

(2) This contract does not apply to, and no indemnity is payable in respect of, acreage planted to the insured crop,

- (a) that was not adequately prepared for cropping purposes; or
- (b) that, in the opinion of the Commission, is not insurable.

#### COVERAGE

6. The coverage provided by this contract shall be determined by the Commission in accordance with section 9 of the plan.

#### INDEMNITY

7. The maximum indemnity payable in respect of the insured crop for the crop year shall be the amount obtained by multiplying the total guaranteed production by such established price per pound as is determined in accordance with the plan.

#### PREMIUMS

8. The amount of premium payable by the insured person in respect of the insured crop for the crop year shall be determined and paid in accordance with the provisions of the plan.

#### PRODUCTION GUARANTEE REPORT

9. The production guarantee report prepared by the Commission is binding on the insured person.

#### CROP YEAR

10. The Crop year for sweet cherries is the period from the 1st day of December in any year to the 30th day of November next following.

11.—(1) All insured acreage shall be harvested unless the Commission, upon application therefor in writing consents to the abandonment or destruction of the insured crop or any part thereof.

(2) The final date for the harvesting referred to in subparagraph 1 is the 7th day of August or such other date as may be determined from time to time by the Commission.

(3) Where the harvesting of the insured acreage is not completed on the date prescribed by subparagraph 2, the insured person shall forthwith notify the Commission in writing and the Commission shall determine,

- (a) the potential production of the unharvested acreage; and
- (b) whether the harvesting was prevented by one or more of the causes of loss insured against.

(4) Where the Commission determines that harvesting was prevented by one or more of the causes of loss insured against, the Commission may extend the time for harvesting for such period as it considers proper.

(5) Where an insured person fails to notify the Commission in accordance with subparagraph 3, no indemnity shall be paid in respect of the unharvested acreage.

#### EVALUATION OF LOSS

12.—(1) The amount of loss that shall be taken into account in the final adjustment of loss in respect of the total insured acreage shall be calculated by multiplying the difference between the guaranteed production and the actual production by the established price per pound.

(2) For the purpose of subparagraph 1, actual production shall include,

- (a) the total orchard run of all insured acreage; and
- (b) the potential production of wholly or partially unharvested acreage where the failure to harvest resulted from a cause of loss not insured against.

(3) Where the insured crop or any part thereof has suffered damage from an insured peril to such an extent that it is unsuitable for sale, it shall not be counted as production.

(4) Notwithstanding subparagraph 3, where damaged sweet cherries are sold to a winery or distillery at less than the prevailing price for unblemished fruit, the actual production shall be deemed to be reduced by 50 per cent.

NOTICE OF LOSS OR DAMAGE

13.—(1) Where loss or damage to the insured crop results from one or more of the perils insured against, the insured person shall notify the Commission in writing prior to harvest in order that a preharvest inspection may be made.

(2) Notwithstanding subparagraph 1, where loss or damage to the insured crop results from one or more of the perils insured against and the damage was occasioned at a readily ascertainable time, the insured person shall notify the Commission in writing within the following time limits:

1. For hail, wind or rain split, within three days of the time of loss.
2. For frost damage or freeze injury occurring before full bloom, by full bloom time.
3. For frost damage or freeze injury occurring during or after full bloom, within three days of time of loss.
4. For pollination failure, as soon as the loss is apparent and in any event before the 30th day of June in the crop year.

(3) Where the insured person fails to notify the Commission pursuant to subparagraphs 1 and 2, a claim by the insured person is invalid and his right to indemnity is forfeited.

MISREPRESENTATION, VIOLATION OF CONDITIONS OR FRAUD

14. Where the insured person,

- (a) in his application for insurance,
  - (i) gives false particulars of the insured crop to the prejudice of the Commission, or
  - (ii) knowingly misrepresents or fails to disclose any fact required to be stated therein;
- (b) contravenes a term or condition of the contract of insurance;
- (c) commits a fraud in respect of the insured crop; or
- (d) wilfully makes a false statement in respect of a claim under the contract of insurance,

a claim by the insured person is invalid and his right to recover indemnity is forfeited.

WAIVER OR ALTERATION

15. No term or condition of this contract shall be deemed to be waived or altered in whole or in

part by the Commission unless the waiver or alteration is clearly expressed in writing signed by the Commission or a representative authorized for that purpose by the Commission.

INTEREST OF OTHER PERSONS

16. Notwithstanding that a person other than the insured person holds an interest of any kind in the insured crop, for the purposes of this contract,

- (a) the interest of the insured person in the insured crop is deemed to be the full value of the crop; and
- (b) except as provided in paragraph 17, no indemnity shall be paid to any person other than the insured person.

ASSIGNMENT OF RIGHT TO INDEMNITY

17. The insured person may assign all or part of his right to indemnity under this contract in respect of the insured crop but an assignment is not binding on the Commission and no payment of indemnity shall be made to an assignee unless,

- (a) the assignment is made on a form provided by the Commission; and
- (b) the Commission consents thereto in writing.

ADJUSTMENT OF LOSS

18.—(1) The indemnity payable for loss or damage to the insured crop shall be determined in the manner prescribed by this contract.

(2) The Commission may cause the production of the insured crop to be appraised by any method that it deems proper.

(3) No indemnity shall be paid for a loss in respect of the insured crop unless the insured person establishes,

- (a) the actual production obtained from the insured crop for the crop year; and
- (b) that the loss in production or part thereof resulted directly from one or more of the perils insured against.

(4) Where a loss in production resulted partly from a peril insured against and partly from a cause of loss not insured against, the Commission shall determine the amount of the loss that resulted from the cause of loss not insured against, and the indemnity payable by the Commission under the contract shall be reduced accordingly.

PROOF OF LOSS

19.—(1) A claim for indemnity in respect of the insured crop shall be made on a proof of loss form

provided by the Commission and shall be filed with the Commission not later than sixty days after,

- (a) the completion of harvesting of the insured crop; or
- (b) the end of the crop year,

whichever is the earlier.

(2) Subject to subparagraph 3, a claim for indemnity shall be made by the insured person.

(3) A claim for indemnity may be made,

- (a) in the case of the absence or inability of the insured person, by his agent; or
- (b) in the case of the absence or inability of the insured person or on his failure or refusal to do so, by an assignee under an assignment made in accordance with paragraph 17.

(4) Where required by the Commission, the information given in a proof of loss form shall be verified by statutory declaration.

**ARBITRATION**

20. Where the Commission and the insured person fail to resolve any dispute respecting the adjustment of a loss under this contract, the matter shall be determined by arbitration in accordance with the regulations.

**TIME FOR PAYMENT OF INDEMNITY**

21.—(1) No indemnity under this contract becomes due and payable until,

- (a) the end of the crop year; and
- (b) the premium has been paid in full.

(2) Where the indemnity payable by the Commission under this contract is established by the filing of a proof of loss form or by an award of an

arbitrator or board of arbitration, it shall be paid within sixty days of the receipt by the Commission of the proof of loss form or award, as the case may be.

(3) Nothing in this paragraph prevents the Commission from paying indemnity under this contract at an earlier date.

**SUBROGATION**

22. Where the Commission has paid a claim under this contract, the Commission is subrogated to the extent thereof to all rights of recovery of the insured person against any person and may bring action in the name of the insured person to enforce those rights.

**RIGHT OF ENTRY**

23. The Commission has a right of entry to the premises of the insured person that may be exercised by agents of the Commission at any reasonable time or times for any purpose related to the contract of insurance.

**NOTICE**

24.—(1) Any written notice to the Commission shall be given by delivery thereof or by sending it by mail to the Commission.

(2) Written notice to the insured person shall be given by delivery thereof or by sending it by mail addressed to him at his last post office address on file with the Commission.

IN WITNESS WHEREOF The Crop Insurance Commission of Ontario has caused this contract of insurance to be signed by its general manager but the same shall not be binding upon the Commission until countersigned by a duly authorized representative thereof.

Countersigned and dated at.....,  
this.....day of....., 19....

.....  
Duly Authorized Representative                      General Manager

O. Reg. 103/74, Form 1.

**Form 2**

*The Crop Insurance Act (Ontario)*

APPLICATION FOR CROP INSURANCE FOR.....

To: The Crop Insurance Commission of Ontario:

.....  
 (name of person, corporation or partnership and if partnership, names of all partners)

.....  
 (address) (telephone no.)

applies for crop insurance under *The Crop Insurance Act (Ontario)*, and the regulations and in support of this application the following facts are stated:

1. Crop Insurance Contract number, if any, under *The Crop Insurance Act (Ontario)*:.....
2. This application is made for the insurance coverage on.....
3. This application is made for the crop year ending in 19.....
4. Description of the farm or farms operated by applicant:

Farm Number	Lot	Concession	Township	County	Total Acres in Farm	Total number of Trees or Vines

5. The price per unit applied for is:
6. Production records for the preceding six years are available:  
 Yes  No
7. Sales records for the preceding year are available: Yes  No
8. A deposit of \$.....(minimum \$50) accompanies this application.

Dated at....., this.....day of....., 19....

.....  
 (signature of applicant(s) )

.....  
 (title of official signing for a corporation)

**Form 3**

*The Crop Insurance Act (Ontario)*

PRODUCTION GUARANTEE REPORT FOR.....

1. Insured person.....  
 (name)

.....  
 (address) (county) (telephone no.)

2. Crop Insurance Contract No.....

3. Crop year covered by this report: 19.....

4. Total production during the past six years has been affected by,

- (a) Tree or vine removal  Yes  No;
- (b) Change in Acreage  Yes  No;
- (c) Age of trees or vines  Yes  No;
- (d) Biennial bearing  Yes  No.

5. Declaration of Previous Yields:

Year	Acreage	Number of Bearing Trees or Vines	Actual Yield	Cause of Loss

6. Average yield for insurance purposes is.....

7. Established price.....per.....

8. Experience ratio.....

9. Determination of Guaranteed Production:

Average Yield for Insurance purposes	Premium Rate Selected	Percentage Coverage	Guaranteed Production

10. Determination of Premium:

Average Yield	Value at Established Price	Premium Rate Selected	Total Premium	Grower's Share	Premium Deposit	Balance

Dated at....., this.....day of....., 19.....

.....  
(signature of insured person)

.....  
(signature of authorized representative)

O. Reg. 103/74, Form 3.

THE CROP INSURANCE COMMISSION OF ONTARIO:

HENRY EDIGER  
*Chairman*

RONALD ATKINSON  
*Secretary*

Dated at Toronto, this 15th day of January, 1974.

(2064)

10

**THE CROP INSURANCE ACT (ONTARIO)**

**O. Reg. 104/74.**

Crop Insurance Plan—Pears.

Made—January 15th, 1974.

Approved—February 13th, 1974.

Filed—February 18th, 1974.

REGULATION MADE UNDER  
THE CROP INSURANCE ACT (ONTARIO)

CROP INSURANCE PLAN—PEARS

1. The plan in the Schedule is established for the insurance within Ontario of pears. O. Reg. 104/74, s. 1.

**Schedule**

*The Crop Insurance Act (Ontario)*

**PLAN**

1. This plan may be cited as "The Ontario Crop Insurance Plan for Pears".

2. The purpose of this plan is to provide for insurance against a loss in the production of pears resulting from one or more of the perils designated in section 4.

**INTERPRETATION**

3. In this plan,

(a) "average yield" means the average total orchard production of the insured person over the preceding six years allowing for,

- (i) age of trees,
- (ii) biennial bearing;
- (iii) tree removal, and
- (iv) change in acreage;

(b) "experience ratio" means the ratio determined by the Commission calculated by dividing the average orchard production of the three lowest yielding years of the preceding six years by the average yield;



(c) "pears" means all varieties of pears produced in Ontario.

4. The following are designated as perils for the purpose of this plan:

1. Drought.
2. Excessive moisture.
3. Fire blight.
4. Freeze injury.
5. Frost.
6. Hail.
7. Unavoidable pollination failure.
8. Wind damage.

#### DESIGNATION OF CROP YEAR

5. The crop year for pears is the period from the 1st day of December in any year to the 30th day of November next following.

#### CONTRACT OF INSURANCE

6. For the purposes of this plan, the entire contract of insurance for pears shall be deemed to be comprised of,

- (a) the contract of insurance in Form 1;
- (b) the application for insurance in Form 2;
- (c) the production guarantee report in Form 3; and
- (d) an amendment to any document referred to in clause *a*, *b* or *c* agreed upon in writing.

7. An application for insurance shall,

- (a) be in Form 2;
- (b) be accompanied by a premium deposit of at least \$50; and
- (c) be filed with the Commission not later than the 20th day of December in the crop year in respect of which it is made.

#### DURATION OF CONTRACT

8.—(1) A contract of insurance shall be in force for the crop year in respect of which it is made, and shall continue in force for each crop year thereafter until it is cancelled by the insured person or the Commission in the manner prescribed by subsection 2 or is terminated in accordance with the regulations.

(2) A contract of insurance may be cancelled by the insured person or the Commission by notice in writing to the other party on or before the 20th day of December in the crop year during which the cancellation is to be effective or on or before such other date as may be determined from time to time by the Commission.

#### COVERAGE

9.—(1) The coverage provided in each crop year under a contract of insurance shall be 80 per cent of the average yield in pounds of the insured person.

(2) The number of pounds determined under subsection 1 constitutes the total guaranteed production under a contract of insurance.

(3) Where in the opinion of the Commission, the insured person cannot provide adequate records for the preceding six years of production, the average yield and the experience ratio shall be determined by the Commission on such other basis as it may approve.

10.—(1) The established price for pears shall be,

- (a) 3¢;
- (b) 5¢; or
- (c) 7¢,

per pound.

(2) Subject to subsections 3 and 4, the established price per pound selected by an applicant at the time a contract of insurance is made applies in each succeeding crop year during which the contract is in force.

(3) Where,

- (a) the insured person applies therefor in writing in the production guarantee report for the crop year; and
- (b) the Commission consents in writing,

any established price designated in subsection 1 may be substituted for the established price selected by the insured person at the time a contract of insurance is made or for any established price substituted in lieu thereof under this subsection.

(4) Notwithstanding anything in this section, the price selected by the insured person shall not exceed the average price received by him for all pears marketed over the preceding year.

11. The maximum indemnity for which the Commission is liable under a contract of insurance shall be the amount obtained by multiplying the total guaranteed production determined under section 9 by the established price per pound determined under section 10.

PREMIUMS

12.—(1) The premium payable by an insured person in the crop year shall be calculated by the Commission on the basis of,

- (a) the experience ratio of the insured person;
- (b) the average yield; and
- (c) the established price per pound determined under section 10.

(2) Notwithstanding subsection 1, the minimum premium payable by an insured person in each crop year is \$50.

(3) The premium prescribed by subsections 1 and 2 includes such payments in respect of premium as may be made by the Government of Canada under the *Crop Insurance Act* (Canada).

13.—(1) Where a contract of insurance is in force, a premium shall be paid in respect of each crop year.

(2) Where a premium is payable in respect of a crop year, the insured person shall pay the premium, less the premium deposit, to the Commission at the time the production guarantee report prescribed by section 14 is returned to the Commission.

(3) Where a renewal premium is payable in respect of a crop year, the insured person shall, not later than the 20th day of December in the crop year, pay a premium deposit of,

- (a) 10 per cent of the premium paid in respect of the preceding crop year; or
- (b) \$50,

whichever is the lesser.

(4) Premium discounts provided by Regulation 158 of Revised Regulations of Ontario, 1970 are not applicable to any premiums payable under this plan.

PRODUCTION GUARANTEE REPORT

14. The Commission shall prepare and deliver a production guarantee report in Form 3 to each insured person in each crop year and the insured person shall sign a copy thereof and return it to the Commission.

Form 1

*The Crop Insurance Act (Ontario)*

CONTRACT OF INSURANCE

Between:

THE CROP INSURANCE COMMISSION OF ONTARIO, hereinafter referred to as "THE COMMISSION",

OF THE FIRST PART;

— and —

.....  
of the.....of.....  
in the County (or as the case may be) of  
....., hereinafter referred to as "THE INSURED PERSON",

OF THE SECOND PART;

WHEREAS the insured person has applied for crop insurance on pears under The Ontario Crop Insurance Plan for Pears, hereinafter referred to as "the plan".

NOW THEREFORE, subject to *The Crop Insurance Act (Ontario)*, and the regulations made thereunder where in a crop year the insured person suffers a loss in the production of pears resulting from one or more of the perils designated in the plan, the Commission, subject to the terms and conditions hereinafter set forth, agrees to indemnify the insured person in respect of such loss.

TERMS AND CONDITIONS

INSURED CROP

1. In this contract, "insured crop" means all varieties of pears produced in Ontario.

CAUSES OF LOSS INSURED AGAINST

2. This contract insures against a loss in production resulting from drought, excessive moisture, fire blight, freeze injury, frost, hail, unavoidable pollination failure and wind damage.

CAUSES OF LOSS NOT INSURED AGAINST

3. This contract does not insure against, and no indemnity shall be paid in respect of a loss resulting from,

- (a) the negligence, misconduct or poor farming practices of the insured person or his agents or employees;

- (b) a shortage of labour or machinery;
- (c) insect infestation or plant disease, other than fire blight; or
- (d) a peril other than the perils designated in the plan.

## DURATION OF INSURANCE

4. This contract is in force for the crop year in respect of which it is made and continues in force for each crop year thereafter unless it is terminated in accordance with the regulations.

## EXTENT OF INSURANCE

5.—(1) The insured person shall offer for insurance all acreage planted to the insured crop on the farm or farms operated by him in Ontario, and, subject to subparagraph 2, this contract applies to all such acreage.

(2) This contract does not apply to, and no indemnity is payable in respect of, acreage planted to the insured crop,

- (a) that was not adequately prepared for cropping purposes; or
- (b) that, in the opinion of the Commission, is not insurable.

## COVERAGE

6. The coverage provided by this contract shall be determined by the Commission in accordance with section 9 of the plan.

## INDEMNITY

7. The maximum indemnity payable in respect of the insured crop for the crop year shall be the amount obtained by multiplying the total guaranteed production by such established price per pound as is determined in accordance with the plan.

## PREMIUM

8. The amount of premium payable by the insured person in respect of the insured crop for the crop year shall be determined and paid in accordance with the provisions of the plan.

## PRODUCTION GUARANTEE REPORT

9. The production guarantee report prepared by the Commission is binding on the insured person.

## CROP YEAR

10. The crop year for the insured crop is the period from the 1st day of December to the 30th day of November next following.

11.—(1) All insured acreage shall be harvested unless the Commission, upon application therefor in writing, consents in writing to the abandonment or destruction of the insured crop or any part thereof.

(2) The final date for the harvesting referred to in subparagraph 1 is the 1st day of November or such other date as may be determined from time to time by the Commission.

(3) Where the harvesting of the insured acreage is not completed on the date prescribed by subparagraph 2, the insured person shall forthwith notify the Commission in writing and the Commission shall determine,

- (a) the potential production of the unharvested acreage; and
- (b) whether the harvesting was prevented by one or more of the causes of loss insured against.

(4) Where the Commission determines that harvesting was prevented by one or more of the causes of loss insured against, the Commission may extend the time for harvesting for such period as it considers proper.

(5) Where an insured person fails to notify the Commission in accordance with subparagraph 3, no indemnity shall be paid in respect of the unharvested acreage.

## EVALUATION OF LOSS

12.—(1) The amount of loss that shall be taken into account in the final adjustment of loss in respect of the total insured acreage shall be calculated by multiplying the difference between the guaranteed production and the actual production by the established price per pound.

(2) For the purpose of subparagraph 1, actual production shall include,

- (a) the total orchard run of all insured acreage; and
- (b) the potential production of wholly or partially unharvested acreage where the failure to harvest resulted from a cause of loss not insured against.

(3) Where the insured crop or any part thereof has suffered hail or wind damage to such an extent that it is unsuitable for sale, it shall not be counted as production.

(4) Notwithstanding subparagraph 3, where hailed or wind damaged pears are sold to a winery or distillery at less than the prevailing price for unblemished fruit, the actual production shall be deemed to be reduced by 75 per cent.

## NOTICE OF LOSS OR DAMAGE

13.—(1) Where loss or damage to the insured crop results from one or more of the perils insured against, the insured person shall notify the Commission in writing prior to harvest in order that a pre-harvest inspection may be made.

(2) Notwithstanding subparagraph 1, where loss or damage to the insured crop results from one or more of the perils insured against and the damage was occasioned at a readily ascertainable time, the insured person shall notify the Commission in writing within the following time limits:

1. For hail or wind damage, within three days of the time of loss.
2. For frost damage or freeze injury occurring before full bloom, by full bloom time.
3. For frost damage or freeze injury occurring during or after full bloom, within three days of time of loss.
4. For pollination failure, as soon as the loss is apparent, and in any event before the 30th day of June in the crop year.

(3) Where the insured person fails to notify the Commission pursuant to subparagraphs 1 and 2, a claim by the insured person is invalid and his right to indemnity is forfeited.

MISREPRESENTATION, VIOLATION  
OF CONDITIONS OR FRAUD

14. Where the insured person,

- (a) in his application for insurance,
  - (i) gives false particulars of the insured crop to the prejudice of the Commission, or
  - (ii) knowingly misrepresents or fails to disclose any fact required to be stated therein;
- (b) contravenes a term or condition of the contract of insurance;
- (c) commits a fraud in respect of the insured crop; or
- (d) wilfully makes a false statement in respect of a claim under the contract of insurance,

a claim by the insured person is invalid and his right to recover indemnity is forfeited.

## WAIVER OR ALTERATION

15. No term or condition of this contract shall be deemed to be waived or altered in whole or in part by the Commission unless the waiver or alteration is clearly expressed in writing signed by the Commission or a representative authorized for that purpose by the Commission.

## INTEREST OF OTHER PERSONS

16. Notwithstanding that a person other than the insured person holds an interest of any kind in the insured crop, for the purposes of this contract,

- (a) the interest of the insured person in the insured crop is deemed to be the full value of the crop; and
- (b) except as provided in paragraph 17, no indemnity shall be paid to any person other than the insured person.

## ASSIGNMENT OF RIGHT TO INDEMNITY

17. The insured person may assign all or part of his right to indemnity under this contract in respect of the insured crop but an assignment is not binding on the Commission and no payment of indemnity shall be made to an assignee unless,

- (a) the assignment is made on a form provided by the Commission; and
- (b) the Commission consents thereto in writing.

## ADJUSTMENT OF LOSS

18.—(1) The indemnity payable for loss or damage to the insured crop shall be determined in the manner prescribed by this contract.

(2) The Commission may cause the production of the insured crop to be appraised by any method that it deems proper.

(3) No indemnity shall be paid for a loss in respect of the insured crop unless the insured person establishes,

- (a) the actual production obtained from the insured crop for the crop year; and
- (b) that the loss in production or part thereof resulted directly from one or more of the perils insured against.

(4) Where a loss in production resulted partly from a peril insured against and partly from a cause of loss not insured against, the Commission shall determine the amount of the loss that resulted from the cause of loss not insured against, and the indemnity payable by the Commission under this contract shall be reduced accordingly.

## PROOF OF LOSS

19.—(1) A claim for indemnity in respect of the insured crop shall be made on a proof of loss form provided by the Commission and shall be filed with the Commission not later than sixty days after,

- (a) the completion of harvesting of the insured crop; or
- (b) the end of the crop year,

whichever is the earlier.

(2) Subject to subparagraph 3, a claim for indemnity shall be made by the insured person.

(3) A claim for indemnity may be made,

(a) in the case of the absence or inability of the insured person, by his agent; or

(b) in the case of the absence or inability of the insured person or on his failure or refusal to do so, by an assignee under an assignment made in accordance with paragraph 17.

(4) Where required by the Commission, the information given in a proof of loss form shall be verified by statutory declaration.

**ARBITRATION**

20. Where the Commission and the insured person fail to resolve any dispute respecting the adjustment of a loss under this contract, the matter shall be determined by arbitration in accordance with the regulations.

**TIME FOR PAYMENT OF INDEMNITY**

21.—(1) No indemnity under this contract becomes due and payable until,

(a) the end of the crop year; and

(b) the premium has been paid in full.

(2) Where the indemnity payable by the Commission under this contract is established by the filing of a proof of loss form or by an award of an arbitrator or board of arbitration, it shall be paid within sixty days of the receipt by the Commission of the proof of loss form or award, as the case may be.

(3) Nothing in this paragraph prevents the Commission from paying indemnity under this contract at an earlier date.

**SUBROGATION**

22. Where the Commission has paid a claim under this contract, the Commission is subrogated to the extent thereof to all rights of recovery of the insured person against any person and may bring action in the name of the insured person to enforce those rights.

**RIGHT OF ENTRY**

23. The Commission has a right of entry to the premises of the insured person that may be exercised by agents of the Commission at any reasonable time or times for any purpose related to the contract of insurance.

**NOTICE**

24.—(1) Any written notice to the Commission shall be given by delivery thereof or by sending it by mail to the Commission.

(2) Written notice to the insured person shall be given by delivery thereof or by sending it by mail addressed to him at his last post office address on file with the Commission.

IN WITNESS WHEREOF The Crop Insurance Commission of Ontario has caused this contract of insurance to be signed by its general manager but the same shall not be binding upon the Commission until countersigned by a duly authorized representative thereof.

Countersigned and dated at.....  
this.....day of....., 19....

Duly Authorized  
Representative

General Manager

**Table 1**

Experience Ratio	Premium Rate	Percentage Coverage						
		3%	4%	5%	6%	7%	8%	9%
84		80						
82			80					
80				80				
78					80			
76						80		
74							80	
72 or less								80

Form 2

The Crop Insurance Act (Ontario)

APPLICATION FOR CROP INSURANCE FOR.....

To: The Crop Insurance Commission of Ontario:

(name of person, corporation or partnership and if partnership, names of all partners)

(address)

(telephone no.)

applies for crop insurance under The Crop Insurance Act (Ontario), and the regulations and in support of this application the following facts are stated:

- 1. Crop Insurance Contract number, if any, under The Crop Insurance Act (Ontario):.....
- 2. This application is made for the insurance coverage on.....
- 3. This application is made for the crop year ending in 19.....
- 4. Description of the farm or farms operated by applicant:

Farm Number	Lot	Concession	Township	County	Total Acres in Farm	Total number of Trees or Vines

- 5. The price per unit applied for is:
- 6. Production records for the preceding six years are available:  
Yes  No
- 7. Sales records for the preceding year are available: Yes  No
- 8. A deposit of \$.....(minimum \$50) accompanies this application.

Dated at....., this.....day of....., 19....

(signature of applicant(s) )

(title of official signing for a corporation)

**Form 3**

*The Crop Insurance Act (Ontario)*

**PRODUCTION GUARANTEE REPORT FOR.....**

1. Insured person.....  
(name)

.....  
(address) (county) (telephone no.)

2. Crop Insurance Contract No.....

3. Crop year covered by this report: 19.....

4. Total production during the past six years has been affected by,

- (a) Tree or vine removal  Yes  No;
- (b) Change in Acreage  Yes  No;
- (c) Age of trees or vines  Yes  No;
- (d) Biennial bearing  Yes  No.

5. Declaration of Previous Yields:

Year	Acreage	Number of Bearing Trees or Vines	Actual Yield	Cause of Loss

6. Average yield for insurance purposes is.....

7. Established price.....per.....

8. Experience ratio.....

9. Determination of Guaranteed Production:

Average Yield for Insurance purposes	Premium Rate Selected	Percentage Coverage	Guaranteed Production

10. Determination of Premium:

Average Yield	Value at Established Price	Premium Rate Selected	Total Premium	Grower's Share	Premium Deposit	Balance

Dated at....., this.....day of....., 19.....

.....  
(signature of insured person)

.....  
(signature of authorized representative)

O. Reg. 104/74, Form 3.

THE CROP INSURANCE COMMISSION OF ONTARIO:

HENRY EDIGER  
*Chairman*

RONALD ATKINSON  
*Secretary*

Dated at Toronto, this 15th day of January, 1974.

(2065)

10

**THE UPHOLSTERED AND STUFFED ARTICLES ACT**

**O. Reg. 105/74.**

General.

Made—February 13th, 1974.

Filed—February 18th, 1974.

REGULATION TO AMEND  
REGULATION 817 OF REVISED  
REGULATIONS OF ONTARIO, 1970  
MADE UNDER  
THE UPHOLSTERED AND STUFFED  
ARTICLES ACT

1. Clauses *b*, *c*, *d* and *e* of section 1 of Regulation 817 of Revised Regulations of Ontario, 1970, are revoked and the following substituted therefor:
  - (c) "new material" means material manufactured for use as stuffing;
  - (d) "new reworked material" means material manufactured for use other than as stuffing and which is subsequently shredded, cut or reduced to a fibrous state through any process for use as stuffing.
2. The said Regulation is amended by adding thereto the following section:

4b.—(1) Subject to subsection 2, every label shall be made of muslin, linen or a material equivalent in strength to muslin or linen and shall be,

- (a) in Form 1 and coloured white, where new material is used exclusively;
- (b) in Form 2 and coloured blue where new reworked material is used exclusively or where new reworked material is used together with new material;
- (c) in Form 3 and coloured green, where an article is renovated; or
- (d) in Form 4 and coloured yellow, where an article is second hand.

(2) Notwithstanding subsection 1, a label affixed to an upholstered or stuffed article, other than an article of bedding or upholstered furniture, may be,

- (a) in Form 5 and coloured white where new material is used exclusively; or
- (b) in Form 6 and coloured blue, where new reworked material is used exclusively, or where new reworked material is used together with new material.

(3) Every off-sale label affixed under section 31 of the Act shall be in Form 7.



(4) Notwithstanding subsections 1 and 2, a label required to be affixed under subsection 3 of section 25 of the Act shall be at least 8 square inches in size and in Form 8 and may be printed or typed on cardboard.

(5) Where the seat of a chair is fabricated as a unit separate from the chair and the seat has a hard surface backing, a label may be affixed on the backing by means of a rubber stamp provided that the label is legible and indelible.

(6) Subject to subsections 7 and 10, where a label in Form 1 or Form 5 is affixed to an upholstered or stuffed article, the label shall indicate under the heading "Content", the main stuffing materials of the upholstered or stuffed article as set out in Column II of the Schedule up to the three main stuffing materials used as measured by weight and the size of the label shall be extended as necessary.

(7) Subsection 6 does not apply where the requirements of that subsection are satisfied by a label affixed under the *Textile Labelling Act* (Canada).

(8) Except for,

- (a) the registration number;
- (b) where the manufacturer or renovator so desires, the firm name and address of the manufacturer or renovator;
- (c) information required by the laws of the Parliament of Canada, where the manufacturer desires to have such information printed on an extended version of the labels required by this Regulation; or
- (d) the indication of the main stuffing materials,

no printing other than that contained in a prescribed form shall appear on a label.

(9) Notwithstanding the requirements of this section, a label prescribed under section 5 of Regulation 817 of Revised Regulations of Ontario, 1970, as it existed on the date before this section came into force, may be affixed to a newly manufactured or renovated upholstered or stuffed article to and including the 31st day of March, 1975.

(10) Labels affixed under the laws of a province designated in section 6 to an upholstered or stuffed article manufactured in that province are adopted for use in Ontario.

(11) Where a province designated in section 6 has the same requirements as in subsection 6, labels affixed under the laws of that province to an upholstered and stuffed article not manufactured in that province are adopted for use in Ontario. O. Reg. 105/74, s. 2.

3. Section 5 of the said Regulation is revoked. O. Reg. 105/74, s. 3.

4. Forms 1 to 18, both inclusive, of the said Regulation are revoked and the following substituted therefor:

**Form 1**

Not to be removed until delivered to the consumer	
This article contains <b>NEW MATERIAL ONLY</b>	
This label is affixed in compliance with <i>The Upholstered and Stuffed Articles Act</i>	
Made by Ont. Reg. No. .... Name ..... Address .....	
<b>CONTENT</b>	
<b>FEDERAL REQUIREMENT</b>	

O. Reg. 105/74, s. 4, part.

Form 4

<p>←————— 2½" —————→</p>
<p>Not to be removed until sold by retail and delivered</p>
<p>A SECOND HAND ARTICLE</p>
<p>This label is affixed in compliance with <i>The Upholstered and Stuffed Articles Act</i></p>
<p>Sold by: ..... (name) ..... (address)</p>

O. Reg. 105/74, s. 4, part.

Form 3

<p>←————— 2½" —————→</p>
<p>RENOVATED (Not for sale)</p>
<p>This label is affixed in compliance with <i>The Upholstered and Stuffed Articles Act</i></p>
<p>Owner: .....</p>
<p>Renovated by: Ont. Reg. No. .... Name ..... Address .....</p>

O. Reg. 105/74, s. 4, part.

Form 2

<p>←————— 2½" —————→</p>
<p>Not to be removed until delivered to the consumer</p>
<p>This article contains NEW REWORKED MATERIAL</p>
<p>This label is affixed in compliance with <i>The Upholstered and Stuffed Articles Act</i></p>
<p>Made by Ont. Reg. No. .... Name ..... Address .....</p>
<p>FEDERAL REQUIREMENT</p>

O. Reg. 105/74, s. 4, part.

Form 5

← 2 3/4" →

Not to be removed until delivered to the consumer

This label is affixed in compliance with *The Upholstered and Stuffed Articles Act*

This article contains **NEW MATERIAL ONLY**

Made by:

Ont. Reg. No. ....

Name. ....

Address. ....

Content

FEDERAL REQUIREMENT

1 1/2"

O. Reg. 105/74, s. 4, part.

Form 6

← 2 3/4" →

Not to be removed until delivered to the consumer

This label is affixed in compliance with *The Upholstered and Stuffed Articles Act*

This article contains **NEW REWORKED MATERIAL**

Made by:

Ont. Reg. No. ....

Name. ....

Address. ....

FEDERAL REQUIREMENT

1 1/2"

O. Reg. 105/74, s. 4, part.

**Form 7**

<b>TAKE NOTICE</b>
Under authority of section 31 of <i>The Upholstered and Stuffed Articles Act</i> , this article is ordered
<b>OFF SALE</b>
<p>and to remain off sale until this tag has been removed by an authorized person.</p> <p>It is illegal to sell, or offer to sell or to exchange, lease or deliver this article or to remove this tag.</p> <p>..... Date</p> <p>..... Official Signature</p>

O. Reg. 105/74, s. 4, *part.*

**Form 8**

<b>FOR RENOVATION</b> (Not for sale)
This label is affixed in compliance with <i>The Upholstered and Stuffed Articles Act</i>
<p>Owner .....</p> <p>Address .....</p>

O. Reg. 105/74, s. 4, *part.*

5. The said Regulation is amended by adding thereto the following Schedule:

**Schedule**

COLUMN I	COLUMN II	COLUMN III
Class	Main Stuffing Material	Description
Cotton	1. White Cotton Felt	A mixture containing predominantly cotton linters, staple cotton and cotton by-products and which mixture may include white fibres other than cotton.
Hair	2. Hair	A stuffing made from the filamentous epidermal outgrowth of mammals
Down and Feathers	3. Down	Stuffing made from the breast feathers or under-plumage of a duck, goose or other water fowl and where any other feathers of a duck, goose or any other water fowl are present, they are not more than one inch in length and do not exceed fifteen percent by weight of the total weight of all the breast feathers and under-plumage that are present.
	4. Feathers	Stuffing made from the plumage, other than down, of any kind of land or water fowl.
Cellular Products	5. (Organic Base) Foam (see note 1)	Stuffing made from a polymerized material consisting of a mass of thin walled cells produced chemically or physically.
	6. Chipped Foam	A stuffing material made of foam which has been subjected to a shredding process.
	7. Bonded Foam	A stuffing material made of foam which has been shredded, cut or broken into pieces and cemented together.
	8. (Organic Base) Molded Foam (see note 1)	A stuffing material made from foam which has been made in a mold in the shape in which it is intended to be used.
Cellulose Fibre	9. By Generic Name (see note 2)	A fibre manufactured from a generated cellulosic substance.
Polymer Fibre	10. By Generic Name (see note 2)	A manufactured fibre where the fibre forming the substance is a long chain synthetic polymer.
Glass Fibre	11. Glass Fibre	A stuffing made from manufactured fibres in which the substance from which the fibres are formed is glass.

COLUMN I	COLUMN II	COLUMN III
Class	Main Stuffing Material	Description
Natural and Miscellaneous Fibres	12. Coconut Fibres 13. Esparto Fibres 14. Excelsior 15. Flax Fibres 16. Jute Fibres 17. Kapok 18. Sawdust 19. Sisal Fibres	

## NOTES:

1. Where foam or molded foam is used as a stuffing material, the name of the organic base from which it is made shall precede the term "foam" or "molded foam", as the case may be.
2. Every cellulose fibre and every polymer fibre shall be set out by the generic name for the fibre.

O. Reg. 105/74. s. 5.

(2066)

10

### THE PUBLIC TRANSPORTATION AND HIGHWAY IMPROVEMENT ACT

#### O. Reg. 106/74.

Designations—Miscellaneous,  
Southern Ontario.

Made—February 13th, 1974.

Filed—February 19th, 1974.

#### REGULATION TO AMEND REGULATION 394 OF REVISED REGULATIONS OF ONTARIO, 1970 MADE UNDER

### THE PUBLIC TRANSPORTATION AND HIGHWAY IMPROVEMENT ACT

1. Paragraph 1 of Schedule 48 to Regulation 394 of Revised Regulations of Ontario, 1970 is revoked. O. Reg. 106/74, s. 1.
2. Schedules 49 and 50 to the said Regulation are revoked and the following substituted therefor:

#### Schedule 49

In the Town of Orangeville and in the Township of Mono in the County of Dufferin being,

- (a) part of the road allowance between the townships of East Garafraxa and Caledon;
- (b) part of,
  - (i) lots 1, 2, 4 and unnumbered Lot, and
  - (ii) the land under the waters of the Credit River,
 Block 1, registered plan 138;
- (c) all of Lot 3 Block 1, registered plan 138;
- (d) part of Main Street or Broadway, being the original road allowance between the townships of East Garafraxa and Mono;
- (e) part of lots 1, 2, 3, 4, 5, 7, 8 and 9, registered plan 27A;
- (f) part of lots 1, 2 and 4, Concession 1 west of Hurontario Street;
- (g) part of,
  - (i) lots 8, 9, 15, 16, 17 and 18, and 12-foot lane, in Block 17,

- (ii) lots 3, 4, 5, 6, 7 and 8, in Block 21,
- (iii) Fifth Avenue, and
- (iv) East Fifth Street,

registered plan 222;

(h) part of,

- (i) lots A, B, C, D, H and I,
- (ii) lots 19, 20, 35, 37, 38, 40, 41, 42 and 43,
- (iii) Dufferin Street,
- (iv) Third Street, and
- (v) Ketchum Street,

registered plan 275; and

(i) part of,

- (i) lots 1, 2, 4, 5 and 8,
- (ii) Agricultural Fair Grounds, and
- (iii) Forest Lawn Avenue,

registered plan 251,

and being that portion of highway shown as Part 1 on Ministry of Transportation and Communications plan P-1835-73, filed with the Record Services Office of the Ministry of Transportation and Communications, at Toronto, on the 13th day of December, 1973.

1.33 miles, more or less.

O. Reg. 106/74, s. 2.

(2067)

10

**THE JUDICATURE ACT**

**O. Reg. 107/74.**  
Rules of Practice.

Made—December 8th, 1973.  
Approved—February 13th, 1974.  
Filed—February 19th, 1974.

AMENDMENTS TO REGULATION 545 OF REVISED REGULATIONS OF ONTARIO, 1970, BEING THE RULES OF PRACTICE AND PROCEDURE OF THE SUPREME COURT OF ONTARIO, INCLUDING THE APPENDIX OF FORMS, MADE BY THE RULES COMMITTEE ON THE 8TH DAY OF DECEMBER, 1973, UNDER THE JUDICATURE ACT.

1. Sub-rule (2) of Rule 49 of Regulation 545 of Revised Regulations of Ontario, 1970, as amended by Ontario Regulation 36/73 is revoked and the following substituted therefor:

(2) Before any proceeding may be taken for default of defence, the plaintiff shall file proof of service of the statement of claim upon the defendant in default, and, where no appearance has been filed, sub-rule (1) shall also be complied with. O. Reg. 107/74, s. 1.

2. Sub-rule (2) of Rule 111 of Regulation 545 of Revised Regulations of Ontario, 1970, as amended by Ontario Regulation 36/73 is revoked.

3. Regulation 545 of Revised Regulations of Ontario, 1970, is amended by adding thereto as Rule 222 the following:

**222.** The court may direct any application to be turned into a motion for judgment. O. Reg. 107/74, s. 3.

4. Sub-rules (1) and (2) of Rule 323 of Regulation 545 of Revised Regulations of Ontario, 1970, as amended by Ontario Regulation 36/73 are further amended by striking out the words "or of assessment of damages" wherever they appear therein.

5. Sub-rule (1) of Rule 324 of Regulation 545 of Revised Regulations of Ontario, 1970, is amended by striking out the words "or assessment of damages" therein.

6. Sub-rule (2) of Rule 659 of Regulation 545 of Revised Regulations of Ontario, 1970, is revoked.

7. Paragraph 7.A. of Form 140 of the Appendix of Forms to Regulation 545 of Revised Regulations of Ontario, 1970, as amended by Ontario Regulation 520/71 is further amended by striking out the word "are" at the end thereof and substituting therefor the words "and including any arrears of payments thereunder, are".

(2068)

10

**THE MILK ACT**

**O. Reg. 108/74.**  
Cream Producers—Licences and Quotas.  
Made—February 18th, 1974.  
Filed—February 21st, 1974.

REGULATION TO AMEND  
ONTARIO REGULATION 138/71  
MADE UNDER  
THE MILK ACT

1.—(1) The heading immediately preceding section 1 of Ontario Regulation 138/71 is revoked and the following substituted therefor:

**CREAM PRODUCERS—LICENCES**

- (2) Clause *e* of the said section 1 is revoked.
- 2. Sections 5 and 6 of the said Regulation are revoked.

THE ONTARIO CREAM PRODUCERS'  
MARKETING BOARD:

MURRAY SMELTZER  
*Chairman*

JOHN BILYEA  
*Secretary*

Dated at Toronto, this 18th day of February, 1974.

(2082) 10

**THE PARKWAY BELT PLANNING AND DEVELOPMENT ACT, 1973**

O. Reg. 109/74.  
Regional Municipality of York,  
Town of Vaughan.  
Made—February 21st, 1974.  
Filed—February 22nd, 1974.

REGULATION TO AMEND  
ONTARIO REGULATION 475/73  
MADE UNDER  
THE PARKWAY BELT PLANNING  
AND DEVELOPMENT ACT, 1973

- 1. Ontario Regulation 475/73 is amended by adding thereto the following section:
- 16. Notwithstanding any other provisions of this Order, the lands described in Schedule 3 and being part of the premises occupied by The House of Concord, may be used for the erection of a new school and gymnasium for juvenile offenders and the erection of a medical centre for juvenile offenders, provided that the following requirements are met:

- 1. Minimum front yard from the proposed new right of way for Provincial Highway Number 407 50 feet
- 2. Minimum north side yard 550 feet
- 3. Minimum south side yard 382 feet
- 4. Maximum height 30 feet

- 5. Maximum floor area
  - Medical Centre 5,000 square feet
  - School and gymnasium 20,000 square feet

- 6. Parking Requirements
  - Medical Centre Five parking spaces for each physician
  - School and gymnasium One parking space for each employee of The House of Concord

O. Reg. 109/74, s. 1.

- 2. The said Regulation is further amended by adding thereto the following Schedule:

**Schedule 3**

All that parcel of land situate in the Township of Vaughan, in the County of York, and being composed of part of Lot 8, in Concession II of the said Township, being described as follows:

Beginning at the northwesterly angle of the said Lot 8;

Thence easterly along the line of concrete post and wire fence forming the existing northerly limit of the said Lot, a distance of 1,269 feet;

Thence southerly along a line drawn parallel to the westerly limit of the said Lot, a distance of 1,232.61 feet, more or less, to a point distant 180 feet measured northerly perpendicularly from the line of a post and wire fence forming the existing southerly limit of the said Lot;

Thence westerly along a line drawn parallel to the said southerly limit of the said Lot, a distance of 1,069 feet, more or less, to a point in the last-mentioned parallel line distant 200 feet measured easterly thereon from the said westerly limit of the said Lot;

Thence northerly along a line drawn parallel to the said westerly limit of the said Lot, a distance of 201.56 feet, more or less, to the intersection thereof by a line drawn parallel to and at the perpendicular distance of 380 feet, north of the said southerly limit of the said Lot;

Thence westerly along the last-mentioned parallel line 200 feet to the said westerly limit of the said Lot;

Thence northerly along the last-mentioned limit being along the easterly limit of the original allowance for road, known as Dufferin Street, between



concessions II and III in the said Township, a distance of 1,047.82 feet, more or less, to the point of beginning. O. Reg. 109/74, s. 2.

JOHN WHITE  
*Treasurer of Ontario and  
 Minister of Economics and  
 Intergovernmental Affairs*

Dated at Toronto, this 21st day of February, 1974.

(2083) 10

**THE HEALTH INSURANCE ACT, 1972**

**O. Reg. 110/74.**

General.

Made—February 20th, 1974.

Filed—February 22nd, 1974.

REGULATION TO AMEND  
 ONTARIO REGULATION 323/72  
 MADE UNDER

**THE HEALTH INSURANCE ACT, 1972**

1. Item 15 of Schedule 7 to Ontario Regulation 323/72 is revoked and the following substituted therefor:

15. Pine Grove Pine Grove Nursing Home

2. This Regulation shall be deemed to have come into force on the 15th day of December, 1973.

(2088) 10

**THE GAME AND FISH ACT**

**O. Reg. 111/74.**

Hunting Licences—Issuance.

Made—February 20th, 1974.

Filed—February 22nd, 1974.

REGULATION TO AMEND  
 REGULATION 371 OF REVISED  
 REGULATIONS OF ONTARIO, 1970  
 MADE UNDER  
**THE GAME AND FISH ACT**

1. Section 8 of Regulation 371 of Revised Regulations of Ontario, 1970 is revoked and the following substituted therefor:

8.—(1) The holder of a licence in Form 4, 5, 6, 7, 8, 12, 13 or 14 shall attach to the carcass of a

bear, deer or moose the seal or coupon attached to the licence in the manner prescribed on the seal or coupon before the bear, deer or moose is shipped or transported.

(2) The seal or coupon attached to the licence in Form 4, 5, 6, 7, 8, 12, 13 or 14 expires with the fourth day after the close of the open season. O. Reg. 111/74, s. 1.

2. Schedule 3 to the said Regulation, as remade by section 5 of Ontario Regulation 369/73, is revoked and the following substituted therefor:

**Schedule 3**

COLUMN 1	COLUMN 2	COLUMN 3
Form	Fee	Issuing Fee
4	\$ 9.25	\$ .75
5	4.50	.50
6	14.00	1.00
7	25.00	1.00
8	5.00	.25
9	2.75	.25
10	2.75	.25
11	34.00	1.00
12	39.00	1.00
13	124.00	1.00
14	14.00	1.00
15	5.00	.25
17	1.00	....
18	1.85	.15
19	2.00	....

O. Reg. 111/74, s. 2.

3. Form 4, as remade by section 1 of Ontario Regulation 182/72, Form 5, Forms 6, 7 and 8, as remade by section 1 of Ontario Regulation 182/72, Forms 12 and 13, and Form 14, as remade by section 6 of Ontario Regulation 369/73, of the said Regulation are revoked and the following substituted therefor:







**Form 7**

*The Game and Fish Act*

No.....

19...

**RESIDENT'S LICENCE TO HUNT BEAR AND DEER OR MOOSE**

**Identification**

Licence fee. . . . \$25.00	Age
Issuing fee. . . . \$ 1.00	Height
	Weight
Total fee. . . . . \$26 00	Colour of hair
	Colour of eyes

**Qualification Produced**

Province, State or Country	Year
Serial No.	

Under *The Game and Fish Act* and the regulations, and subject to the limitations thereof, this licence is issued to.....

of.....

to hunt bear and deer or moose and to kill bear and either one deer or one moose during the open season.

This licence expires with the 31-st day of January,

19...

.....  
(signature of issuer) (signature of licensee)

.....  
(date)

Licence No.....

*Instructions Respecting Use of Shipping Coupon*

1. Pierce the hide in a convenient location.
2. Insert the wire hook provided by the Ministry through the hide, securing the hook therein and leaving the end of the wire hook with the flanges out.
3. Sign and date the coupon.
4. Detach the coupon by peeling it from the backing.

5. Place coupon over flanges of the wire hook and press adhesive surfaces together to seal securely.

*The Game and Fish Act*

**DEER OR MOOSE COUPON**

This coupon expires with the fourth day after the close of the open season.

Licensee.....

Date.....

**BEAR COUPON**

This coupon expires with the fourth day after the close of the open season.

Licensee.....

Date.....

O. Reg. 111/74, s. 3, *part.*

**Form 8**

*The Game and Fish Act*

No.....

19...

**RESIDENT'S LICENCE TO HUNT BEAR**

**Identification**

Licence fee. . . . \$5.00	Age
Issuing fee. . . . .25	Height
	Weight
Total fee. . . . . \$5.25	Colour of hair
	Colour of eyes

**Qualification Produced**

Province, State or Country	Year
Serial No.	

Under *The Game and Fish Act* and the regulations, and subject to the limitations thereof, this licence is issued to.....

of.....

to hunt bear during the open season.

This licence expires with the 30th day of June, 19....

(signature of issuer) (signature of licensee) (date)

Instructions Respecting Use of Shipping Coupon

- 1. Pierce the hide in a convenient location. 2. Insert the wire hook provided by the Ministry through the hide, securing the hook therein and leaving the end of the wire hook with the flanges out.

- 3. Sign and date the coupon. 4. Detach the coupon by peeling it from the backing. 5. Place coupon over flanges of the wire hook and press adhesive surfaces together to seal securely.

The Game and Fish Act

BEAR COUPON

This coupon expires with the fourth day after the close of the open season.

Licensee.....

Date.....

O. Reg. 111/74, s. 3, part.

Form 12

The Game and Fish Act

NON-RESIDENT'S LICENCE TO HUNT DEER, BEAR, FOX, GAME BIRDS, RABBITS, RACCOON, SQUIRREL AND WOLF, 19....

Under The Game and Fish Act and the regulations, and subject to the limitations thereof, this licence is issued to

Licence fee \$39.00 CHECK ✓ Issuing fee 1.00 Total fee \$40.00

Mr. Last Name Miss Mrs.

Date of Birth

Table with 3 columns: Day, Month, Year

First Name Init.

Street Address, P.O. Box No. or Rural Route

Height.....

Weight.....

Colour of Hair.....

Colour of Eyes.....

City or Town Province or State

Zip Code

to hunt deer, bear, fox, game birds, rabbits, raccoon, squirrel and wolf during the open season.

This licence is valid only from,

- (a) the 1st day of September, 19.... to the last day of February, 19.... in the Northern Region; and (b) the 20th day of September, 19.... to the last day of February, 19.... in the Southern Region.

The holder of this licence may hunt game birds on a game bird hunting preserve during March, 19....

Instructions Respecting Use of Shipping Coupon

The Game and Fish Act

DEER COUPON

- 1. Pierce the hide in a convenient location.
2. Insert the wire hook provided by the Ministry through the hide, securing the hook therein and leaving the end of the wire hook with the flanges out.
3. Sign and date the coupon.
4. Detach the coupon by peeling it from the backing.
5. Place coupon over flanges of the wire hook and press adhesive surfaces together to seal securely.

This coupon expires with the fourth day after the close of the open season.

Licensee.....

Date.....

BEAR COUPON

This coupon expires with the fourth day after the close of the open season.

Licensee.....

Date.....

O. Reg. 111/74, s. 3, part.

Form 13

The Game and Fish Act

NON-RESIDENT'S LICENCE TO HUNT MOOSE, DEER, BEAR, FOX, GAME BIRDS, RABBITS, RACCOON, SQUIRREL AND WOLF, 19....

Under The Game and Fish Act and the regulations, and subject to the limitations thereof, this licence is issued to

Licence fee \$124.00 CHECK ✓
Issuing fee 1.00
Total fee \$125.00

Mr. Last Name
Miss
Mrs.

Date of Birth
Table with columns: Day, Month, Year

First Name Init.
Table with columns for name and initials

Street Address, P.O. Box No. or Rural Route
Table for address input

Height .....

of

Weight .....

City or Town Province or State
Tables for city and province input

Colour of Hair .....

Colour of Eyes .....

Zip Code
Table for zip code input

to hunt moose, deer, bear, fox, game birds, rabbits, raccoon, squirrel and wolf during the open season.

This licence is valid only from,

- (a) the 1st day of September, 19.... to the last day of February, 19.... in the Northern Region; and
(b) the 20th day of September, 19.... to the last day of February, 19.... in the Southern Region.

The holder of this licence may hunt game birds on a game bird hunting preserve during March, 19....

(specimen signature of licensee)

(signature of issuer)

(date of issue)

The Game and Fish Act

Instructions Respecting Use of Shipping Coupon

1. Pierce the hide in a convenient location.
2. Insert the wire hook provided by the Ministry through the hide, securing the hook therein and leaving the end of the wire hook with the flanges out.
3. Sign and date the coupon.
4. Detach the coupon by peeling it from the backing.
5. Place coupon over flanges of the wire hook and press adhesive surfaces together to seal securely.

MOOSE COUPON

This coupon expires with the fourth day after the close of the open season.

Licensee.....

Date.....

DEER COUPON

This coupon expires with the fourth day after the close of the open season.

Licensee.....

Date.....

BEAR COUPON

This coupon expires with the fourth day after the close of the open season.

Licensee.....

Date.....

O. Reg. 111/74, s. 3, part.

Form 14

The Game and Fish Act

NON-RESIDENT'S LICENCE TO HUNT BEAR AND WOLVES, 19....

Under The Game and Fish Act and the regulations, and subject to the limitations thereof, this licence is issued to

CHECK

Licence fee \$14.00  
 Issuing fee 1.00  
 Total fee \$15.00

Last Name

Mr.   
 Miss   
 Mrs.

Date of Birth

Day	Month	Year
<input type="text"/>	<input type="text"/>	<input type="text"/>

First Name

Init.

Street Address, P.O. Box No. or Rural Route

City or Town

Province or State

Zip Code

(specimen signature of licensee)

(signature of issuer)

(date of issue)

to hunt bear and wolves during the open season.

This licence expires with the 30th day of June, 19....



*Instructions Respecting Use of  
Shipping Coupon*

*The Game and Fish Act*

BEAR COUPON

1. Pierce the hide in a convenient location.
2. Insert the wire hook provided by the Ministry through the hide, securing the hook therein and leaving the end of the wire hook with the flanges out.
3. Sign and date the coupon.
4. Detach the coupon by peeling it from the backing.
5. Place coupon over flanges of the wire hook and press adhesive surfaces together to seal securely.

This coupon expires with the fourth day after the close of the open season.

Licensee.....

Date.....

O. Reg. 111/74, s. 3, *part.*

(2089)

10

**THE GAME AND FISH ACT**

**O. Reg. 112/74.**

Fishing Licences.

Made—February 20th, 1974.

Filed—February 22nd, 1974.

REGULATION TO AMEND  
REGULATION 365 OF  
REVISED REGULATIONS OF ONTARIO, 1970  
MADE UNDER  
THE GAME AND FISH ACT

1.—(1) Subsection 1 of section 5 of Regulation 365 of Revised Regulations of Ontario, 1970, as remade by section 2 of Ontario Regulation 618/73, is revoked and the following substituted therefor:

(1) A licence issued under paragraph *b* of subsection 1 of section 31 of the Ontario Fishery

Regulations to take fish for commercial use by means of a gill-net, pound-net, trap-net, trawl-net, hoop-net, troll, hooks, seine-net, dip-net, bait-fish trap or trammel-net shall be in Form 7. O. Reg. 112/74, s. 1 (1).

(2) Subsection 8 of the said section 5 is revoked and the following substituted therefor:

(8) The fee for a licence in Form 7 which authorizes the taking of fish by means of a trammel-net is \$20 for each hundred yards authorized by the licence. O. Reg. 112/74, s. 1 (2), *part.*

(9) Where a licence in Form 7 authorizes the use of more than one type of fishing gear mentioned in this section, the fee therefor is the sum of the fees prescribed for the taking of fish by each such fishing gear. O. Reg. 112/74, s. 1 (2), *part.*

(2090)

10



# Publications Under The Regulations Act

March 16th, 1974

## THE ASSESSMENT ACT

### O. Reg. 113/74.

Assessment Areas and Regions.  
Made—February 20th, 1974.  
Filed—February 25th, 1974.

### REGULATION TO AMEND REGULATION 57 OF REVISED REGULATIONS OF ONTARIO, 1970 MADE UNDER THE ASSESSMENT ACT

1. Subparagraph viii of paragraph 1 of section 1 of Regulation 57 of Revised Regulations of Ontario, 1970, as made by section 1 of Ontario Regulation 34/72, is revoked.
- 2.—(1) Paragraphs 6, 8, 13, 15 and 19 of section 2 of the said Regulation are revoked and the following substituted therefor:
  6. Assessment Region Number 6, consisting of the counties of Hastings, Prince Edward and Northumberland.
  13. Assessment Region Number 13, consisting of The Regional Municipality of Durham.
  15. Assessment Region Number 15, consisting of The Regional Municipality of Halton and The Regional Municipality of Peel.
  19. Assessment Region Number 19, consisting of The Regional Municipality of Hamilton-Wentworth.
- (2) Paragraph 20 of the said section 2 is revoked and the following substituted therefor:
  20. Assessment Region Number 20, consisting of the County of Brant and The Regional Municipality of Haldimand-Norfolk.
- (3) Paragraph 21 of the said section 2 is revoked and the following substituted therefor:

21. Assessment Region Number 21, consisting of The Regional Municipality of Waterloo.
3. Subsection 2 of section 2 of this Regulation comes into force on the 1st day of April, 1974.

ALLAN GROSSMAN  
*Minister of Revenue*

Dated at Toronto, this 20th day of February, 1974.

(2113)

11

## THE HIGHWAY TRAFFIC ACT

### O. Reg. 114/74.

Speed Limits.  
Made—February 20th, 1974.  
Filed—February 25th, 1974.

### REGULATION TO AMEND REGULATION 429 OF REVISED REGULATIONS OF ONTARIO, 1970 MADE UNDER THE HIGHWAY TRAFFIC ACT

- 1.—(1) Paragraphs 15, 23, 25 and 26 of Part 4 of Schedule 1 to Regulation 429 of Revised Regulations of Ontario, 1970 are revoked and the following substituted therefor:
  15. That part of the King's Highway known as No. 2 lying between a point situate 800 feet measured easterly from its intersection with the roadway known as Sheppard Avenue East in The Municipality of Metropolitan Toronto and a point situate at its intersection with the easterly limit of the road allowance between the towns of Pickering and Ajax in The Regional Municipality of Durham.
  23. That part of the King's Highway known as No. 2 in the Township of Lennox and Addington—  
Twp. of Ernestown

of the roadway known as County Road No. 6 and extending easterly therealong for a distance of 1700 feet more or less.

- (2) Paragraphs 6 and 30 of Part 5 of the said Schedule 1 are revoked.
- (3) Part 7 of the said Schedule 1, as remade by subsection 4 of section 1 of Ontario Regulation 390/73, is amended by adding thereto the following paragraph:

2. That part of the King's Highway known as No. 2 in the Township of Ernestown in the County of Lennox and Addington lying between a point situate 350 feet measured easterly from its intersection with the easterly limit of the roadway known as County Road No. 6 and a point situate 1500 feet measured westerly from its intersection with the roadway known as Cross Street.

Lennox and Addington—

Twp. of Ernestown

- 2.—(1) Paragraph 27 of Part 1 of Schedule 9 to the said Regulation, as made by subsection 2 of section 4 of Ontario Regulation 512/71, is revoked and the following substituted therefor:

27. That part of the King's Highway known as No. 7 in the Town of North Halton in The Regional Municipality of Durham lying between a point situate 500 feet measured westerly from its intersection with the centre line of the roadway known as Hyland Avenue and a point situate 1350 feet measured easterly from its intersection with the easterly limit of the roadway known as Churchill Road.

Regional Municipality of Durham—

Town of North Halton

- (2) Paragraph 3 of Part 3 of the said Schedule 9 is revoked and the following substituted therefor:

3. That part of the King's Highway known as No. 7 in the Town of North Halton in The Regional Municipality of Durham beginning at a point situate 1075 feet measured easterly from its intersection with the centre line of the roadway known as Hyland Avenue and extending westerly therealong for a distance of 1575 feet more or less.

Regional Municipality of Durham—

Town of North Halton

- 3.—(1) Paragraph 13 of Part 4 of Schedule 13 to the said Regulation, as made by subsection 2 of section 2 of Ontario Regulation 149/73, is revoked.

- (2) Part 5 of the said Schedule 13 is amended by adding thereto the following paragraph:

2. That part of the King's Highway known as No. 8 in the City of Kitchener in The Regional Municipality of Waterloo lying between a point situate at its intersection with the centre line of the roadway known as Montgomery Avenue and a point situate at its intersection with the centre line of the roadways known as Seventh Avenue and Franklin Street.

Regional Municipality of Waterloo—

City of Kitchener

- 4. Paragraph 3 of Part 4 of Schedule 16 to the said Regulation is revoked.
- 5. The said Regulation is amended by adding thereto the following Schedule:

**OLD HIGHWAY NO. 10**

**Schedule 16a**

**PART 1**

(Reserved)

**PART 2**

(Reserved)

**PART 3**

(Reserved)

**PART 4**

(Reserved)

**PART 5**

1. That part of the King's Highway known as Old Highway No. 10 and 24 in the Township of Mono in the County of Dufferin beginning at a point situate at its intersection with the line between lots 2 and 3 in Concession 1 West and lots 2 and 3 in Concession 2 West and extending northerly therealong for a distance of 1400 feet more or less.

Dufferin—

Twp. of Mono

**PART 6**

(Reserved)

**PART 7**

(Reserved)

**PART 8**

(Reserved)

- 6. Paragraph 3 of Part 3 of Schedule 17 to the said Regulation is revoked and the following substituted therefor:

District of Parry Sound—  
Town of Trout Creek

3. That part of the King's Highway known as No. 11 in the Town of Trout Creek in the Territorial District of Parry Sound lying between a point situate 700 feet measured northerly from its intersection with the line between concessions 1 and 2 and a point situate at its intersection with the centre line of Concession 3.

7. Paragraph 5 of Part 4 of Schedule 34 to the said Regulation is revoked.

8. The said Regulation is amended by adding thereto the following Schedule:

**OLD HIGHWAY NO. 24**

**Schedule 34a**

**PART 1**

(Reserved)

**PART 2**

(Reserved)

**PART 3**

(Reserved)

**PART 4**

(Reserved)

**PART 5**

Dufferin—  
Twp. of Mono

1. That part of the King's Highway known as Old Highway No. 10 and 24 in the Township of Mono in the County of Dufferin beginning at a point situate at its intersection with the line between lots 2 and 3 in Concession 1 West and lots 2 and 3 in Concession 2 West and extending northerly therealong for a distance of 1400 feet more or less.

**PART 6**

(Reserved)

**PART 7**

(Reserved)

**PART 8**

(Reserved)

9.—(1) Paragraph 7 of Part 1 of Schedule 45 to the said Regulation, as made by subsection 1 of section 8 of Ontario Regulation 149/73, is revoked and the following substituted therefor:

Provisional County of Haliburton—  
Twps. of Lutterworth, and Anson, Hindon and Minden

7. That part of the King's Highway known as No. 35 in the Provisional County of Haliburton lying between a point situate 500 feet measured northerly from its intersection with the northerly limit of the roadway known as Clear Lake Road in the Township of Lutterworth and a point situate 500 feet measured northerly from its intersection with the northerly limit of the roadway known as Old Bobcaygeon Road in the Township of Anson, Hindon and Minden and commonly referred to as the south entrance to the hamlet of Minden.

(2) Part 4 of the said Schedule 45 is amended by adding thereto the following paragraph:

Victoria—  
Twp. of Laxton

4. That part of the King's Highway known as No. 35 in the Township of Laxton in the County of Victoria beginning at a point situate 700 feet measured southerly from its intersection with the King's Highway known as No. 503 and extending southerly therealong for a distance of 1000 feet more or less.

10. Part 1 of Schedule 55 to the said Regulation is amended by adding thereto the following paragraph:

Dundas—  
Twp. of Mountain

8. That part of the King's Highway known as No. 43 in the Township of Mountain in the County of Dundas lying between a point situate at its intersection with the westerly limit of the King's Highway known as No. 31 and a point situate at its intersection with the line between lots 7 and 8 in Concession 7.

11. Paragraph 3 of Part 5 of Schedule 68 to the said Regulation, as made by section 1 of Ontario Regulation 447/73, is revoked.

12.—(1) Paragraphs 1, 2 and 3 of Part 2 of Schedule 74 to the said Regulation, as made by subsection 3 of section 2 of Ontario Regulation 138/73, are revoked.

(2) Part 3 of the said Schedule 74 is revoked and the following substituted therefor:

**PART 3**

District of Timiskaming—  
Town of Kirkland Lake

1. That part of the King's Highway known as No. 66 in the Town of Kirkland Lake in the Territorial District of Timiskaming lying between a point situate 600 feet measured westerly from its intersection with the westerly limit of the roadway known as Goldthorpe Road and a point situate 700

feet measured easterly from its intersection with the easterly limit of the King's Highway known as No. 112.

2. That part of the King's Highway known as No. 66 in the Town of Kirkland Lake in the Territorial District of Timiskaming lying between a point situate 1800 feet measured westerly from its intersection with the easterly limit of the King's Highway known as No. 112 and a point situate at its intersection with the easterly limit of the Ontario Northland Railway's right-of-way.

3. That part of the King's Highway known as No. 66 in the Town of Kirkland Lake in the Territorial District of Timiskaming beginning at a point situate at its intersection with the westerly limit of the roadway known as Gold Avenue and extending westerly therealong for a distance of 3000 feet more or less.

13.—(1) Part 1 of Schedule 78 to the said Regulation is amended by adding thereto the following paragraph:

5. That part of the King's Highway known as No. 69 in The District Municipality of Muskoka lying between a point situate 2200 feet measured westerly from its intersection with the southerly limit of the roadway known as McPherson Street in the Ward of Muskoka South in the Town of Gravenhurst and a point situate 100 feet measured westerly from its intersection with the westerly limit of the roadway known as Walkers Point Road in the Ward of Wood South in the Township of Muskoka Lakes.

(2) Part 2 of the said Schedule 78 is revoked and the following substituted therefor:

PART 2

1. That part of the King's Highway known as No. 69 in the Township of Muskoka Lakes in The District Municipality of Muskoka lying between a point situate 1000 feet measured westerly from its intersection with the westerly limit of the roadway known as Walkers Point Road in the Ward of Wood South and a point situate at its intersection with the westerly limit of the roadway known as Long Lake Road in the Ward of Medora and Wood.

(3) Paragraph 1 of Part 3 of the said Schedule 78 is revoked and the following substituted therefor:

1. That part of the King's Highway known as No. 69 in the Town of Gravenhurst in The District Municipality of Muskoka beginning at a point situate at its intersection with the southerly limit of the roadway known as McPherson Street in the Ward of Gravenhurst and extending westerly therealong for a distance of 2200 feet more or less.

(4) Paragraph 4 of Part 5 of the said Schedule 78 is revoked and the following substituted therefor:

4. That part of the King's Highway known as No. 69 in the Ward of Gravenhurst in the Town of Gravenhurst in The District Municipality of Muskoka lying between a point situate 600 feet measured westerly from its intersection with the westerly limit of the Canadian National Railway's right-of-way and a point situate at its intersection with the southerly limit of the roadway known as McPherson Street.

(5) Part 5 of the said Schedule 78 is amended by adding thereto the following paragraph:

6. That part of the King's Highway known as No. 69 in the Ward of Bala in the Township of Muskoka Lakes in The District Municipality of Muskoka beginning at a point situate 1600 feet measured easterly from its intersection with the easterly limit of the roadway known as Windsor Avenue and extending westerly therealong for a distance of 2100 feet more or less.

(6) Part 7 of the said Schedule 78 is revoked and the following substituted therefor:

PART 7

1. That part of the King's Highway known as No. 69 in the Ward of Bala in the Township of Muskoka Lakes in The District Municipality of Muskoka lying between a point situate 500 feet measured westerly from its intersection with the easterly limit of the roadway known as Windsor Avenue and a point situate 200 feet measured northerly from its intersection with the northerly limit of the roadway known as Burgess Avenue.

Simcoe—  
Twps. of Rama and Orillia

2. That part of the King's Highway known as No. 69 in the County of Simcoe lying between a point situate 1140 feet measured southerly from its intersection with the centre line of the southerly junction of the roadway known as Muskoka Road in the Township of Rama and a point situate at its intersection with the easterly limit of the King's Highway known as No. 11 in the Township of Orillia.

14. The said Regulation is amended by adding thereto the following Schedule:

**HIGHWAY NO. 72**

**Schedule 81a**

**PART 1**

District of Kenora—  
Twps. of Southworth and Drayton

1. That part of the King's Highway known as No. 72 in the Territorial District of Kenora lying between a point situate at its intersection with the King's Highway known as No. 17 in the Township of Southworth and a point situate 2500 feet measured southerly from its intersection with the southerly abutment of the bridge over the Frog Rapids in the Township of Drayton.

**PART 2**

(Reserved)

**PART 3**

(Reserved)

**PART 4**

(Reserved)

**PART 5**

(Reserved)

**PART 6**

(Reserved)

**PART 7**

(Reserved)

**PART 8**

(Reserved)

15. Paragraph 2 of Part 1 of Schedule 104 to the said Regulation is revoked and the following substituted therefor:

Districts of Sudbury and Algoma—  
Twps. of Foleyet and Michipicoten

2. That part of the King's Highway known as No. 101 lying between a point situate 1200 feet measured west-erly from its intersection with the road-way known as Young Street in the Township of Foleyet in the Territorial District of Sudbury and a point situate 1700 feet measured easterly from its intersection with the easterly limit of the roadway known as Gladstone Avenue in the Township of Michipicoten in the Territorial District of Algoma.

16. The said Regulation is amended by adding thereto the following Schedule:

**HIGHWAY NO. 129**

**Schedule 118a**

**PART 1**

District of Sudbury—  
Twps. of Tp. 29 and Chapleau

1. That part of the King's Highway known as No. 129 in the Territorial District of Sudbury lying between a point situate at its intersection with the southerly junction of the King's Highway known as No. 101 in the Township of Tp. 29 and a point situate at its intersection with the northerly junction of the King's Highway known as No. 101 in the Township of Chapleau.

**PART 2**

(Reserved)

**PART 3**

(Reserved)

**PART 4**

(Reserved)

**PART 5**

(Reserved)

**PART 6**

(Reserved)

**PART 7**

(Reserved)

**PART 8**

(Reserved)

17. Paragraph 1 of Part 7 of Schedule 141 to the said Regulation is revoked.

18.—(1) Part 5 of Schedule 193 to the said Regulation, as made by section 1 of Ontario Regulation 457/72, is revoked and the following substituted therefor:

PART 5

1. That part of the King's Highway Wellington— known as the Hanlon Expressway in the City of Guelph in the County of Wellington lying between a point situate at its intersection with the southerly limit of the roadway known as Waterloo Avenue and a point situate at its intersection with the northerly limit of the roadway known as Stone Street.

(2) Paragraph 1 of Part 6 of the said Schedule 193, as made by section 1 of Ontario Regulation 457/72, is revoked.

(2114) 11

THE PLANNING ACT

O. Reg. 115/74.

Restricted Areas—County of Simcoe, Township of Vespra.  
Made—February 14th, 1974.  
Filed—February 26th, 1974.

REGULATION TO AMEND  
ONTARIO REGULATION 62/73  
MADE UNDER  
THE PLANNING ACT

1. Ontario Regulation 62/73 is amended by adding thereto the following section:

15. Notwithstanding the provisions of paragraph 1 of section 4 of this Order, the existing building located on the lands described in Schedule 3 may be used for the sale of masonry materials. O. Reg. 115/74, s. 1.

2. The said Regulation is further amended by adding thereto the following Schedule:

Schedule 3

All that parcel of land situate in the Township of Vespra, in the County of Simcoe, being composed of part of Lot 12 in Concession IV of the said Township, described as follows:

Beginning at a point in the easterly limit of King's Highway No. 27 at a distance of 364.85 feet measured northerly along the easterly limit of King's Highway No. 27 from the line between lots 12 and 13 in Concession IV;

Thence north 30° 58' west, 220 feet;

Thence north 14° 2' east, 70.71 feet;

Thence north 59° 2' east, 159 feet;

Thence south 30° 58' east, 270 feet;

Thence south 59° 2' west, 209 feet, more or less, to the place of beginning. O. Reg. 115/74, s. 2.

ROBERT WELCH  
Minister of Housing

Dated at Toronto, this 14th day of February, 1974.

(2118) 11

THE FARM PRODUCTS MARKETING ACT

O. Reg. 116/74.

Processing Tomato Seedling  
Plants—Plan.

Made—February 20th, 1974.  
Filed—February 26th, 1974.

REGULATION MADE UNDER  
THE FARM PRODUCTS MARKETING ACT

PROCESSING TOMATO SEEDLING  
PLANTS—PLAN

1. The plan in the Schedule is established for the control and regulation of the marketing within Ontario of processing tomato seedling plants. O. Reg. 116/74, s. 1.

2. The local board named in the Schedule is given the powers set out in clauses *a, b, d, e, f, g, i, j, k, l, m, n, o* and *t* of subsection 1 of section 24 and in sections 60 and 65 of *The Corporations Act* that are vested in a co-operative corporation that is under Part V of that Act. O. Reg. 116/74, s. 2.

3. The members of the local board shall be deemed to be the shareholders and the directors thereof in the exercise of any of the powers mentioned in section 2. O. Reg. 116/74, s. 3.

Schedule

*The Farm Products Marketing Act*

PLAN

1. This plan may be cited as "The Ontario Processing Tomato Seedling Plant Growers' Marketing Plan".

2. In this plan,

(a) "processing" means processing as defined in section 2 of *The Ontario Vegetable*



Growers' Marketing-for-Processing Plan established under Regulation 344 of Revised Regulations of Ontario, 1970, as amended from time to time;

- (b) "producer" means a person engaged in the production of processing tomato seedling plants;
- (c) "processing tomato seedling plants" means seedling tomato plants produced in Ontario except seedling tomato plants used for any purpose other than the production of tomatoes for processing.

3. This plan applies to the control and regulation in any or all respects of the marketing within Ontario of processing tomato seedling plants including the prohibition of such marketing in whole or in part.

4. There is hereby established a local board to be known as "The Ontario Processing Tomato Seedling Plant Growers' Marketing Board".

5. The local board shall be composed of not more than four producer-members who shall hold office until their successors are appointed.

6. The Minister may,

- (a) appoint the members of the local board;
- (b) appoint one of the members to be the chairman of the local board and one of the members to be vice-chairman; and
- (c) revoke any appointment made under this section. O. Reg. 116/74, Sched.

(2119)

11

## THE FARM PRODUCTS MARKETING ACT

### O. Reg. 117/74.

Processing Tomato Seedling  
Plants—Marketing.

Made—February 26th, 1974.

Filed—February 26th, 1974.

## REGULATION MADE UNDER THE FARM PRODUCTS MARKETING ACT

### PROCESSING TOMATO SEEDLING PLANTS—MARKETING

1. In this Regulation,

- (a) "local board" means The Ontario Processing Tomato Seedling Plant Growers' Marketing Board;

(b) "plan" means The Ontario Processing Tomato Seedling Plant Growers' Marketing Plan;

(c) "processing" means processing as defined in section 2 of The Ontario Vegetable Growers' Marketing-for-Processing Plan established under Regulation 344 of Revised Regulations of Ontario, 1970, as amended from time to time;

(d) "producer" means a person engaged in the production of processing tomato seedling plants;

(e) "processing tomato seedling plants" means seedling tomato plants produced in Ontario except seedling tomato plants used for any purpose other than the production of tomatoes for processing. O. Reg. 117/74, s. 1.

2. This Regulation provides for the control and regulation in any or all respects of the marketing within Ontario of processing tomato seedling plants, including the prohibition of such marketing in whole or in part. O. Reg. 117/74, s. 2.

3. The Board exempts from this Regulation processing tomato seedling plants that are sold in trays. O. Reg. 117/74, s. 3.

4. The Board delegates to the local board the power,

- (a) to require persons engaged in producing or marketing processing tomato seedling plants to register their names, addresses and occupations with the local board;
- (b) to require persons engaged in producing or marketing processing tomato seedling plants to furnish such information relating to the production or marketing of processing tomato seedling plants, including the completing and filing of returns, as the local board determines;
- (c) to appoint persons to inspect the books, records, documents, lands and premises and any processing tomato seedling plants of persons engaged in the marketing of processing tomato seedling plants;
- (d) to stimulate, increase and improve the marketing of processing tomato seedling plants by such means as it considers proper;
- (e) to co-operate with a marketing board, local board, marketing commission or marketing agency of Canada or of any province in Canada for the purpose of marketing processing tomato seedling plants;

- (f) to do such acts and make such orders and issue such directions as are necessary to enforce the due observance and carrying out of the provisions of the Act, the regulations and the plan. O. Reg. 117/74, s. 4.

5. The Board delegates to the local board its powers to make regulations with respect to processing tomato seedling plants,

- (a) providing for the licensing of any or all persons before commencing or continuing to engage in the producing of processing tomato seedling plants;
- (b) prohibiting persons from engaging in the producing of processing tomato seedling plants except under the authority of a licence;
- (c) providing for the refusal to grant a licence where the applicant is not qualified by experience, financial responsibility and equipment to engage in properly the business for which the application was made, or for any other reason that the local board considers proper;
- (d) providing for the suspension or revocation of, or the refusal to renew, a licence for failure to observe, perform or carry out the provisions of the Act, the regulations, the plan or any order or direction of the local board;
- (e) providing for the fixing of licence fees not exceeding two cents per thousand processing tomato seedling plants, payable yearly, half-yearly, quarterly or monthly at different amounts or in instalments, from any or all persons producing or marketing processing tomato seedling plants and the collecting of the licence fees and the recovering of such licence fees by suit in a court of competent jurisdiction;
- (f) prescribing the form of licences;
- (g) requiring any person who receives processing tomato seedling plants to deduct from the moneys payable for the processing tomato seedling plants, any licence fees payable to the local board by the person from whom he receives the processing tomato seedling plants, and to forward such licence fees to the local board. O. Reg. 117/74, s. 5.

6.—(1) The Board authorizes the local board to use any class of licence fees, service charges and other moneys payable to it, for the purposes of paying the expenses of the local board, carrying out and enforcing the Act and the regulations and carrying out the purposes of the plan.

(2) The Board authorizes the local board to establish a fund in connection with the plan for the payment of any moneys that may be required for the purposes mentioned in subsection 1. O. Reg. 117/74, s. 6.

7.—(1) There shall be a negotiating agency to be known as "The Negotiating Agency for Processing Tomato Seedling Plants".

(2) The negotiating agency named in subsection 1 shall be composed of,

- (a) the members of the local board; and
- (b) one representative from each processor of tomatoes.

(3) The processors shall, not later than the 28th day of February in the year 1974 and not later than the 1st day of January in every year thereafter, appoint the persons referred to in clause *b* of subsection 2 and shall notify the Board in writing of the names and addresses of those persons appointed.

(4) Subject to subsections 5 and 6, the members of the negotiating agency appointed under this section are and remain members until the 31st day of December of the year in which the members were appointed.

(5) Where a member of a negotiating agency appointed under this section by a processor dies or resigns or is unavailable to act before the expiration of his term of membership, the processor who appointed him shall appoint a person for the unexpired term of the member who died, resigned or was unavailable to act.

(6) Where a processor fails to make an appointment under subsection 3 or 5 within seven days after a vacancy occurs, the Board shall appoint such persons as are necessary to complete the negotiating agency. O. Reg. 117/74, s. 7.

8. The negotiating agency named in subsection 1 of section 7 is empowered to adopt or settle by agreement,

- (a) minimum prices for processing tomato seedling plants or for any class, variety, grade or size thereof;
- (b) terms, conditions and forms of agreements relating to the producing or marketing of processing tomato seedling plants; and
- (c) any charges, costs or expenses relating to the production or marketing of processing tomato seedling plants. O. Reg. 117/74, s. 8.

9. A meeting of the negotiating agency may be convened by a notice in writing given by the members of the local board or by the members of the negotiating agency appointed by the processors, to the other members of the negotiating agency at least five days but not more than seven days before the date of the meeting stating the time and place of the meeting. O. Reg. 117/74, s. 9.

10.—(1) Where a meeting of the negotiating agency is not held in accordance with the notice required by section 9, or where a meeting is held and the negotiating agency does not arrive at an agreement respecting all matters that it is empowered to adopt or settle by agreement, or where the negotiating agency decides that an agreement cannot be reached and so notifies the Board on or before the 28th day of February in any year, the matters in dispute shall be referred by the Board to an Arbitration Board.

(2) Where the negotiating agency does not arrive at an agreement on all matters that it is empowered to adopt or settle by agreement, it may submit in writing to the Board a statement or statements of the matters in dispute. O. Reg. 117/74, s. 10.

11.—(1) An Arbitration Board shall be composed of three members.

(2) One member shall be appointed by the members of the local board and one member shall be appointed by the members of the negotiating agency appointed by the processors.

(3) Where two members are appointed to the Arbitration Board in accordance with subsection 2, the two members so appointed may appoint a third member to the Arbitration Board but, where the two members do not appoint the third member within seven days after the date mentioned in subsection 1 of section 10 in any year, the Board shall appoint the third member.

(4) Where the members of the local board or the members of the negotiating agency appointed by the processors do not appoint a member to the Arbitration Board in accordance with subsection 2 within seven days after the date mentioned in subsection 1 of section 10, the Board shall appoint such members as are necessary to complete the Arbitration Board.

(5) The Board shall submit to the Arbitration Board any statement or statements of the matters in dispute received from the negotiating agency under subsection 2 of section 10.

(6) The Arbitration Board shall meet forthwith after the appointment of the three members thereof and shall make an award in respect of the matters referred to it, or all matters that the negotiating agency was empowered to adopt or settle by agreement, as the case may be. O. Reg. 117/74, s. 11.

**THE FARM PRODUCTS MARKETING BOARD:**

G. BURRELL  
*Chairman*

R. M. MCKAY  
*Secretary*

Dated at Toronto, this 26th day of February, 1974.

**THE NIAGARA ESCARPMENT PLANNING AND DEVELOPMENT ACT, 1973**

**O. Reg. 118/74.**

Order of the Minister.

Made—February 25th, 1974.

Filed—February 26th, 1974.

**REGULATION MADE UNDER  
THE NIAGARA ESCARPMENT PLANNING  
AND DEVELOPMENT ACT, 1973**

**ORDER**

1. The area of land in Ontario set forth in the Schedule hereto is established as the Niagara Escarpment Planning Area. O. Reg. 118/74, s. 1.

2. The Commission is directed,

(a) to carry out an investigation and survey of the environmental, physical, social and economic conditions in relation to the development of the Niagara Escarpment Planning Area; and

(b) to prepare within a period of three years a plan based upon the results of the survey and investigation suitable for approval as the Niagara Escarpment Plan. O. Reg. 118/74, s. 2.

**Schedule**

1. All of the Township of Albemarle in the County of Bruce.

2. In the Township of Amabel in the County of Bruce described as follows:

Beginning at the intersection of the east boundary of the Township of Amabel and the south limit of Concession XX;

Thence westerly along the south limit of lots 1, 2 and 3 in Concession XX to the southwest angle of Lot 3;

Thence northerly along the west limit of Lot 3 to its northwest angle;

Thence westerly along the south limit of lots 4 and 5 in Concession XXI to the southwest angle of Lot 5;

Thence northerly along the west limit of Lot 5 in concessions XXI and XXII to the northwest angle of Lot 5 in Concession XXII;

Thence westerly along the south limit of lots 6, 7 and 8 in Concession XXIII to the southwest angle of the said Lot 8;

Thence northerly along the west limit of Lot 8 in concessions XXIII, XXIV and XXV to the north boundary of the Township of Amabel;

Thence easterly along the north boundary of the Township of Amabel to its northeast angle;

Thence southerly along the east boundary of the Township of Amabel to the north boundary of the Town of Wiarton;

Thence following the boundaries between the Township of Amabel and the Town of Wiarton to the east boundary of the Township of Amabel;

Thence southerly along the said boundary to the point of beginning.

3. All of the Township of Eastnor in the County of Bruce.

4. All of the Township of Lindsay in the County of Bruce.

5. All of the Village of Lion's Head in the County of Bruce.

6. All of the Township of St. Edmunds in the County of Bruce.

7. All of the Town of Wiarton in the County of Bruce.

8. In the Township of Melancthon in the County of Dufferin and being composed of the lands described as follows:

- (i) Beginning at the intersection of the east boundary of the Township of Melancthon where it is intersected by the easterly prolongation of the south limit of Lot 3 in Concession I of the said Township;

Thence westerly to and along the south limit of Lot 3 to its southwest angle;

Thence northerly along the west limit of Concession I to the northwest angle of Lot 8;

Thence westerly to and along the south limit of Lot 9 in Concession II to its southwest angle;

Thence northerly along the west limit of lots 9, 10 and 11 in Concession II to the northwest angle of Lot 11;

Thence westerly to and along the south limit of Lot 12 in Concession III to the southwest angle of Lot 12;

Thence northerly along the west limit of Concession III to the northwest angle of Lot 15;

Thence easterly along the north limit of Lot 15 in Concession III to its northeast angle;

Thence northerly to and along the east limit of lots 16 and 17 in Concession III to the northeast angle of Lot 17;

Thence easterly to and along the north limit of Lot 17 in Concession II to its northeast angle;

Thence northerly along the east limit of lots 18 and 19 in Concession II to the northeast angle of Lot 19;

Thence easterly to and along the north limit of Lot 19 in Concession I and its prolongation to the east boundary of the Township of Melancthon;

Thence southerly along the east boundary of the Township of Melancthon to the point of beginning.

- (ii) Beginning at the northeast angle of the Township of Melancthon;

Thence southerly along the east boundary of the Township of Melancthon to the easterly prolongation of the south limit of Lot 29 in Concession I of the said Township;

Thence westerly to and along the south limit of Lot 29 in Concession I to its southwest angle;

Thence northerly along the west limit of Lot 29 in Concession I to its northwest angle;

Thence westerly to and along the south limit of Lot 30 in Concession II to its southwest angle;

Thence north along the west limit of lots 30, 31 and 32 in Concession II of the Township of Melancthon and its northerly prolongation to the boundary between the townships of Melancthon and Osprey;

Thence easterly along the north boundary of the Township of Melancthon to the point of beginning.

9. In the Township of Mono in the County of Dufferin and being composed of the lands described as follows:

Beginning at the southeast angle of Lot 3 in Concession II West of Hurontario Street of the Township of Mono;

Thence northerly along the east limit of lots 3, 4 and 5 in Concession II West of Hurontario Street to the northeast angle of Lot 5;

Thence westerly along the northerly limit of the said Lot 5 to its northwest angle;

Thence northerly to and along the westerly limit of lots 6, 7, 8 and 9 in Concession II West of Hurontario Street to the northwest angle of Lot 9;

Thence easterly along the north limit of Lot 9 in Concession II West of Hurontario Street to the northeast angle of Lot 9;

Thence northerly along the east limit of lots 10 and 11 in Concession II West of Hurontario Street to the northeast angle of Lot 11;

Thence easterly to and along the north limit of Lot 11 in Concession I West of Hurontario Street to the northeast angle of Lot 11;

Thence northerly along the east limit of lots 12 and 13 in Concession I West of Hurontario Street to the northeast angle of Lot 13;

Thence easterly to and along the north limit of Lot 13 in Concession I East of Hurontario Street of the Township of Mono to the northeast angle of Lot 13;

Thence northerly along the east limit of Concession I East of Hurontario Street to the northeast angle of Lot 21;

Thence westerly along the north limit of Lot 21 in Concession I East of Hurontario Street to its northwest angle;

Thence northerly along the west limit of the said Concession I East of Hurontario Street to the northwest angle of Lot 27;

Thence westerly to and along the north limit of Lot 27 in Concession I West of Hurontario Street of the Township of Mono to its northwest angle;

Thence northerly along the west limit of lots 28 and 29 in Concession I West of Hurontario Street to the northwest angle of Lot 29;

Thence westerly to and along the north limit of Lot 29 in Concession II West of Hurontario Street to its northwest angle;

Thence northerly along the west limit of lots 30, 31 and 32 in Concession II West of Hurontario Street and its prolongation to the north boundary of the Township of Mono;

Thence easterly along the north boundary of the Township of Mono to its northeast angle;

Thence southerly along the east boundary of the Township of Mono to its southeast angle;

Thence westerly along the south boundary of the Township of Mono to the boundary of the Town of Orangeville;

Thence following the boundaries between the Township of Mono and the Town of Orangeville to the point of beginning.

10. All of the Township of Mulmur in the County of Dufferin.

11. In the Town of Orangeville, in the County of Dufferin and being composed of the lands described as follows:

Beginning at an angle in the Town of Orangeville being at the northeast angle of the west half of Lot 31 in Concession II West of Hurontario Street of the former Township of Caledon;

Thence northeasterly along the Town Line between the former Township of Caledon and the Township of East Garafraxa to the west limit of John Street being part of King's Highway Number 136 in the Town of Orangeville;

Thence northerly along the west limit of John Street to the original Town Line between the townships of East Garafraxa and Mono;

Thence easterly along the said Town Line to the west limit of First Street being part of King's Highway Number 10 in the Town of Orangeville;

Thence northerly along the west limit of First Street to the north limit of the Town of Orangeville;

Thence easterly along the north boundary of the Town of Orangeville to its northeast angle;

Thence in a general southwesterly direction following the east and southern boundaries of the Town of Orangeville to the point of beginning.

12. In the Township of Artemesia in the County of Grey and being composed of the lands described as follows:

Beginning at the northeast angle of Lot 40 in Concession XII of the Township of Artemesia;

Thence westerly to and along the north limit of Lot 40 in Concession XII of the Township of Artemesia to its northwest angle;

Thence southerly along the west limit of Lot 40 to its southwest angle;

Thence westerly along the north limit of Lot 39 in Concession XI to its northwest angle;

Thence southerly along the west limit of Lot 39 to its southwest angle;

Thence westerly along the south limit of Lot 38 in Concession XI to its southwest angle;

Thence southerly to and along the east limit of Lot 37 in Concession X of the Township of Artemesia to its southeast angle;

Thence westerly along the south limit of the said Lot 37 to its southwest angle;

Thence southerly along the east limit of Lot 36 in Concession IX to its southeast angle;

Thence westerly along the south limit of Lot 36 to its southwest angle;

Thence southerly to and along the west limit of Lot 36 in Concession VIII to its southwest angle;

Thence westerly to and along the north limit of lots 35, 34 and 33, respectively, in Concession VII to the northwest angle of Lot 33;

Thence southerly along the east limit of Lot 32 in Concession VII to its southeast angle;

Thence westerly along the south limit of Concession VII to the southwest angle of Lot 29;

Thence southerly to and along the east limit of Lot 28 in Concession VI to its southeast angle;

Thence westerly along the south limit of Lot 28 to its southwest angle;

Thence southerly along the east limit of Lot 27 in Concession V to its southerly angle;

Thence northwesterly along the northeast limit of Lot 161 in Concession III East of Toronto Sydenham Road of the Township of Artemesia to its northerly angle;

Thence southwesterly along the northwesterly limit of Lot 161 in Concession III East of Toronto Sydenham Road to its westerly angle;

Thence southeasterly along the southwest limit of Lot 161 to its southerly angle;

Thence southwesterly to and along the southeast limit of Lot 161 in concessions II and I East of Toronto Sydenham Road to the southerly angle of Lot 161 in Concession I East of Toronto Sydenham Road;

Thence northwesterly along the southwest limit of lots 161 and 160 in Concession I East of Toronto Sydenham Road to the westerly angle of Lot 160;

Thence southwesterly to and along the southeast limit of Lot 159 in Concession I West of Toronto Sydenham Road of the Township of Artemesia to its southerly angle;

Thence northwesterly along the southwest limit of Concession I West of Toronto Sydenham Road to the southerly angle of the Village of Flesherton;

Thence northeasterly along the boundaries between the Township of Artemesia and the Village of Flesherton to the east angle of the said Village;

Thence northwesterly along the boundaries of the Village of Flesherton to the southerly angle of Lot 146 in Concession II East of Toronto Sydenham Road of the Township of Artemesia;

Thence northwesterly along the southwest limit of the said Concession II East of Toronto Sydenham Road to the westerly angle of Lot 140;

Thence northeasterly along the northwest limit of Lot 140 in Concession II East of Toronto Sydenham Road to its northerly angle;

Thence northwesterly along the northeast limit of Concession II East of Toronto Sydenham Road to the northerly angle of Lot 135;

Thence northeasterly to and along the northwest limit of Lot 135 in Concession III East of Toronto Sydenham Road to its northerly angle;

Thence northwesterly along the northeast limit of Concession III East of Toronto Sydenham Road to the west limit of Lot 18 in Concession X of the Township of Artemesia;

Thence northerly along the west limit of Lot 18 in concessions X, XI, XII and XIII of the Township of Artemesia to the northwest angle of Lot 18 in Concession XIII of the Township of Artemesia;

Thence easterly along the north limit of Lot 18 to its northeast angle;

Thence northerly along the east limit of Lot 18 in Concession XIV of the Township of Artemesia and its prolongation to the boundary between the townships of Artemesia and Euphrasia;

Thence easterly along the north boundary of the Township of Artemesia to its northeast angle;

Thence southerly along the east boundary of the Township of Artemesia to the place of beginning.

13. In the Township of Collingwood in the County of Grey and being composed of lands described as follows:

Beginning at the southeast angle of the Township of Collingwood;

Thence westerly along the south boundary of the Township of Collingwood to the southerly prolongation of the east limit of Lot 1 in Concession VI of the Township of Collingwood;

Thence northerly to and along the east limit of lots 1, 2 and 3 in Concession VI to the northeast angle of Lot 3;

Thence westerly along the north limit of Lot 3 in Concession VI to its northwest angle;

Thence northerly along the west limit of lots 4 and 5 in Concession VI to the northwest angle of Lot 5;

Thence westerly to and along the north limit of Lot 5 in Concession VII to its northwest angle;

Thence southerly along the west limit of Lot 5 to its southwest angle;

Thence westerly along the north limit of Lot 4 in Concession VIII to its northwest angle;

Thence southerly along the west limit of the said Lot 4 to its southwest angle;

Thence westerly to and along the north limit of Lot 3 in Concession IX to its northwest angle;

Thence southerly along the west limit of lots 3, 2 and 1, respectively, in Concession IX and its prolongation to the boundary between the townships of Collingwood and Osprey;

Thence westerly along the south boundary of the Township of Collingwood to its southwest angle;

Thence northerly along the west boundary of the Township of Collingwood to its northwest angle;

Thence easterly along the north boundary of the Township of Collingwood to its northeast angle;

Thence southerly along the east boundary of the Township of Collingwood to the place of beginning;

Excepting the lands lying within the Corporation of the Town of Thornbury.

14. In the Township of Derby in the County of Grey and being composed of lands described as follows:

Beginning at the intersection of the east boundary of the Township of Derby and the south boundary of the City of Owen Sound;

Thence southerly along the east boundary of the Township of Derby to the easterly prolongation of the south limit of Lot 8 in Concession I of the Township of Derby;

Thence westerly to and along the south limit of Lot 8 in concessions I and II to the southwest angle of Lot 8 in Concession II;

Thence northerly along the west limit of lots 8 and 9 in Concession II to the northwest angle of Lot 9;

Thence westerly to and along the north limit of Lot 9 in Concession III to its northwest angle;

Thence northerly to and along the west limit of lots 10 and 11 in Concession III to the northwest angle of Lot 11;

Thence westerly along the south limit of Lot 12 in Concession IV to its southwest angle;

Thence northerly along the west limit of Concession IV to the northwest angle of Lot 15;

Thence westerly to and along the south limit of Lot 16 in Concession V to its southwest angle;

Thence northerly along the west limit of lots 16 and 17 in Concession V to the northwest angle of Lot 17;

Thence easterly along the north limit of Lot 17 to the southwest angle of Lot 2 in the Indian Strip;

Thence northerly along the west limit of Lot 2 and its prolongation to the boundary between the townships of Derby and Keppel;

Thence easterly along the north boundary of the Township of Derby to the boundary of the City of Owen Sound;

Thence following the boundaries between the Township of Derby and the City of Owen Sound to the place of beginning.

15. In the Township of Euphrasia in the County of Grey and being composed of lands described as follows:

Beginning at the southeast angle of the Township of Euphrasia;

Thence westerly along the south boundary of the said Township to the southerly prolongation of the west limit of Lot 1 in Concession VII of the Township of Euphrasia;

Thence northerly along the west limit of lots 1, 2, 3 and 4 in Concession VII to the northwest angle of Lot 4;

Thence easterly along the north limit of Lot 4 to its northeast angle;

Thence northerly along the east limit of Concession VII to the northeast angle of Lot 18;

Thence easterly to and along the north limit of Lot 18 in Concession VI to its northeast angle;

Thence northerly along the east limit of lots 19 and 20 in Concession VI to the northeast limit of Lot 20;

Thence westerly along the south limit of Lot 21 in Concession VI to its southwest angle;

Thence northerly along the west limit of lots 21, 22 and 23 in Concession VI to the northwest angle of Lot 23;

Thence westerly to and along the south limit of Lot 24 in Concession VII to its southwest angle;

Thence northerly along the west limit of lots 24 and 25 in Concession VII to the northwest angle of Lot 25;

Thence westerly along the south limit of Lot 26 in concessions VIII, IX and X to the southwest angle of Lot 26 in Concession X;

Thence southerly along the west limit of Lot 25 in Concession X to its southwest angle;

Thence westerly to and along the south limit of Lot 25 in Concession XI to its southwest angle;

Thence southerly to and along the west limit of Lot 24 in Concession XI to its southwest angle;

Thence westerly along the south limit of Lot 24 in Concession XII and its prolongation to the boundary between the townships of Euphrasia and Holland;

Thence northerly along the west boundary of the Township of Euphrasia to its northwest angle;

Thence easterly along the north boundary of the Township of Euphrasia to its northeast angle;

Thence southerly along the east boundary of the Township of Euphrasia to the place of beginning.

16. All of the Village of Flesherton in the County of Grey.

17. In the Township of Holland in the County of Grey and being composed of lands described as follows:

Beginning at the northeast angle of the Township of Holland;

Thence southerly along the east boundary of the said Township to the easterly prolongation of the south limit of Lot 8 in Concession XII of the Township of Holland.

Thence westerly to and along the south limit of Lot 8 to its southwest angle;

Thence southerly along the west limit of Lot 9 in Concession XII to its southwest angle;

Thence westerly along the south limit of Lot 9 in Concessions XI, X and IX, respectively, to the southwest angle of Lot 9 in Concession IX;

Thence southerly to and along the west limit of Lot 10 in Concession IX to its southwest angle;

Thence westerly to and along the south limit of Lot 10 in Concession VIII to its southwest angle;

Thence northerly along the west limit of the said Lot 10 to its northwest angle;

Thence westerly to and along the south limit of Lot 10 in Concession VII of the Township of Holland to the northeast limit of Concession IV East of Toronto Sydenham Road of the Township of Holland;

Thence northwesterly following the northeast limit of Concession IV East and its prolongation to the south limit of Lot 6 in Concession VI of the Township of Holland;

Thence westerly along the south limit of Lot 6 to its southwest angle;

Thence northerly along the west limit of Concession VI in the Township of Holland to the northerly boundary of the Township of Holland;

Thence easterly along the northerly boundary of the Township of Holland to the place of beginning.

18. In the Township of Keppel in the County of Grey and being composed of lands described as follows:



Beginning at the southeast angle of the Township of Keppel;

Thence westerly along the south boundary of the Township of Keppel to the southerly prolongation of the east limit of Lot 25 in Concession A of the Township of Keppel;

Thence northerly to and along the east limit of Lot 25 in Concession A and its prolongation to the southwest limit of Lot I in Concession II South of Oliphant Road of the Township of Keppel;

Thence northwesterly along the southwest limit of Lot I to its west angle;

Thence northeasterly along the northwest limit of Lot I to its northerly angle;

Thence northwesterly along the southwest limit of Lot 2 in Concession I South of Oliphant Road in the Township of Keppel to the northwest limit of Lot 2;

Thence northeasterly along the northwest limit of the said Lot 2 to its northerly angle;

Thence northwesterly along the northeast limit of Lot 3 in Concession I South of Oliphant Road to its northerly angle;

Thence northeasterly to and along the northwest limit of Lot 3 in Concession I North of Oliphant Road to its northerly angle;

Thence northwesterly along the southwest limit of Concession II North of Oliphant Road to the westerly angle of Lot 9 in the said Concession II;

Thence northeasterly along the northwest limit of Lot 9 to its northerly angle;

Thence northwesterly along the northeast limit of Concession II North of Oliphant Road to the southerly prolongation of the east limit of Lot 21 in Concession X of the Township of Keppel;

Thence northerly to and along the east limit of Lot 21 to its northeast angle;

Thence westerly along the north limit of Lot 21 to its northwest angle;

Thence northerly along the west limit of Lot 21 in Concessions XI and XII of the Township of Keppel to the northwest angle of Lot 21 in the said Concession XII;

Thence westerly to and along the south limit of Lot 20 in Concession XIII of the Township of Keppel to its southwest angle;

Thence northerly along the west limit of Lot 20 in concessions XIII, XIV, XV, XVI, and XVII of the Township of Keppel to the north limit of Lot 20 in the said Concession XVII;

Thence easterly along the north limit of Lot 20 in the said Concession XVII to its northeast angle;

Thence northerly along the east limit of Lot 20 in concessions XVIII and XIX to the northeast angle of Lot 20 in Concession XIX;

Thence easterly to and along the north limit of lots 21 and 22 in Concession XIX to the northeast angle of Lot 22;

Thence northerly to and along the east limit of Lot 22 in Concessions XX and XXI in the Township of Keppel to the northeast angle of Lot 22 in Concession XXI;

Thence easterly along the north limit of lots 23 and 24 in Concession XXI to the northeast angle of Lot 24;

Thence northerly to and along the east limit of Lot 24 in Concessions XXII and XXIII to the northeast angle of Lot 24 in Concession XXIII in the Township of Keppel;

Thence westerly along the north limit of Concession XXIII to the northwest angle of Lot 18;

Thence southerly along the west limit of Lot 18 in Concession XXIII to its southwest angle;

Thence westerly along the north limit of Concession XXII to the northwest angle of Lot 14;

Thence southerly along the west limit of Lot 14 in Concession XXII to its southwest angle;

Thence westerly along the south limit of lots 13 and 12, respectively, in Concession XXII to the southwest angle of Lot 12;

Thence southerly to and along the west limit of Lot 12 in Concession XXI to its southwest angle;

Thence westerly along the south limit of Concession XXI to the southeast angle of Lot 8;

Thence southerly along the east limit of Lot 8 in Concession XX to its southeast angle;

Thence westerly along the south limit of Concession XX to the southwest angle of Lot I in Concession XX of the Township of Keppel and its prolongation to the west boundary of the Township of Keppel;

Thence northerly along the west boundary of the Township of Keppel to the south boundary of the Town of Wiarton;

Thence following the boundaries between the Township of Keppel and the Town of Wiarton to the northwest boundary of the Township of Keppel;

Thence following the boundaries of the Township of Keppel in Georgian Bay, in accordance with *The Territorial Division Act* to the boundaries between the townships of Keppel and Sarawak;

Thence westerly and southerly following the boundaries between the said townships to the place of beginning.

19. All of the Town of Meaford in the County of Grey.

20. In the Township of Osprey in the County of Grey described as follows:

(i) Beginning at the southeast angle of the Township of Osprey;

Thence westerly along the south boundary of the said Township to the southerly prolongation of the west limit of Lot 71 in Concession III South of Durham Road of the Township of Osprey;

Thence northerly to and along the west limit of Lot 71 in Concession III South of Durham Road to its northwest angle;

Thence westerly along the north limit of Concession III South of Durham Road to the northwest angle of Lot 61 in Concession III South of Durham Road;

Thence northerly to and along the west limit of Lot 61 in Concessions II and I South of Durham Road and in Concessions I, II and III North of Durham Road to the northwest angle of Lot 61 in Concession III North of Durham Road;

Thence northerly to and along the west limit of Lot 31 in Concessions IV, V and VI of the Township of Osprey to the northwest angle of Lot 31;

Thence easterly along the north limit of lots 31 and 32 in Concession VI of the Township of Osprey to the northeast angle of the said Lot 32;

Thence northerly to and along the west limit of Lot 33 in Concession VII of the Township of Osprey to its northwest angle;

Thence easterly along the north limit of lots 33, 34 and 35 in Concession VII of the Township of Osprey to the northeast angle of Lot 35;

Thence northerly along the east limit of Lot 35 in Concessions VIII, IX and X of the Township of Osprey to the northeast angle of Lot 35 in Concession X of the Township of Osprey;

Thence westerly along the north limit of Concession X to the northwest angle of Lot 30;

Thence northerly to and along the east limit of Lot 29 in Concession XI to its northeast angle;

Thence westerly along the north limit of lots 29 and 28, respectively, in Concession XI to the northwest angle of Lot 28;

Thence northerly along the east limit of Lot 27 in Concession XII to its northeast angle;

Thence westerly along the north limit of Lot 27 in Concession XII to its northwest angle;

Thence northerly to and along the east limit of Lot 26 in Concession XIII to its northeast angle;

Thence westerly along the northerly limit of Lot 26 to its northwest angle;

Thence northerly to and along the west limit of Lot 26 in Concession XIV of the Township of Osprey and its prolongation to the boundary between the townships of Osprey and Collingwood;

Thence easterly along the north boundary of the Township of Osprey to its northeast angle;

Thence southerly along the east boundary of the Township of Osprey to the place of beginning.

(ii) Beginning at the northwest angle of the Township of Osprey;

Thence easterly along the north boundary of the said Township to the northerly prolongation of the east limit of Lot 7 in Concession XIV of the Township of Osprey;

Thence southerly to and along the east limit of Lot 7 to its southeast angle;

Thence westerly along the south limit of Concession XIV to the southeast angle of Lot 1;

Thence southerly along the east limit of Lot I in Concession XIII to its southeast angle;

Thence westerly along the south limit of Lot I in Concession XIII to its southwest angle;

Thence northerly along the west boundary of the Township of Osprey to the point of beginning.

21. All of the City of Owen Sound in the County of Grey.

22. All of the Township of St. Vincent in the County of Grey.

23. All of the Township of Sarawak in the County of Grey.

24. In the Township of Sydenham in the County of Grey described as follows:

Beginning at a point in the south boundary of the Township of Sydenham where it is intersected by the southerly prolongation of the west limit of Lot I in Concession VII of the said Township;

Thence northerly to and along the west limit of Concession VII of the Township of Sydenham to the northwest angle of Lot 10 in Concession VII;

Thence easterly along the north limit of Lot 10 to its northeast angle;

Thence northerly along the east limit of lots 11, 12 and 13 in Concession VII to the northeast angle of Lot 13;

Thence easterly to and along the north limit of Lot 13 in Concession VI to its northeast angle;

Thence northerly along the east limit of lots 14 and 15 in Concession VI to the northeast angle of Lot 15;

Thence westerly along the north limit of Lot 15 to the northwest angle of Lot 15 in Concession VI;

Thence northerly to and along the east limit of Lot 19 in Concession II South of Centre Road of the Township of Sydenham to its northeast angle;

Thence westerly along the north limit of the said Lot 19 to the southeast angle of Lot 20 in Concession I South of Centre Road;

Thence northerly along the east limit of Lot 20 to its northeast angle;

Thence westerly along the north limit of lots 20, 21 and 22 in the said Concession I South of Centre Road to the northwest angle of Lot 22;

Thence southerly along the west limit of Lot 22 to its southwest angle;

Thence westerly along the south limit of Lot 23 in Concession I South of Centre Road to its southwest angle;

Thence southerly along the west limit of Lot 23 in Concession II South of Centre Road and its prolongation to the north limit of Lot 15 in Concession VIII of the Township of Sydenham.

Thence westerly along the north limit of Lot 15 to its northwest angle;

Thence southerly along the west limit of Concession VIII of the Township of Sydenham to the southwest angle of Lot 13;

Thence westerly to and along the south limit of Lot 13 in Concession IX of the Township of Sydenham to its southwest angle;

Thence southerly along the west limit of lots 12 and 11 in Concession IX of the Township of Sydenham to the southwest angle of Lot 11;

Thence westerly along the south limit of Lot 11 in Concessions X and XI of the Township of Sydenham to the southwest angle of Lot 11;

Thence southerly along the east limit of lots 10 and 9, respectively, in Concession XII to the southeast angle of Lot 9;

Thence westerly along the southerly limit of Lot 9 and its prolongation to the boundary between the townships of Sydenham and Derby;

Thence northerly along the west boundary of the Township of Sydenham to the boundary of the City of Owen Sound;

Thence following the boundaries of the Township of Sydenham and the City of Owen Sound to Georgian Bay;

Thence following the boundaries of the Township of Sydenham in accordance with *The Territorial Division Act* to the northeast angle of the Township of Sydenham;

Thence southerly along the east boundary of the Township of Sydenham to its southeast angle;

Thence westerly along the south boundary of the Township of Sydenham to the place of beginning.

25. All of the Town of Thornbury in the County of Grey.

26. In the City of Burlington, in the Regional Municipality of Halton described as follows:

Beginning at the northerly angle of the City of Burlington;

Thence southerly along the east boundary of the City of Burlington to the northeast angle of Lot 4 in Concession II North of Dundas Street;

Thence westerly along the northwest limit of Lot 4 in Concession II North of Dundas Street to the northerly angle of Lot 5 in Concession II North of Dundas Street;

Thence southeasterly along the northeast limit of Lot 5 in Concession II North of Dundas Street to the line between the north and south halves of Lot 5 in Concession II North of Dundas Street;

Thence southwesterly along the line between the north and south halves of Lot 5 to the southwest limit of Lot 5;

Thence southeasterly along the southwest limit of Lot 5 in Concession II North of Dundas Street to its southerly angle;

Thence southwesterly to and along the south limit of lots 6 and 7 in Concession II North of Dundas Street to the southerly angle of Lot 7;

Thence southeasterly to and along the east limit of Lot 8 in Concession I North of Dundas Street and its prolongation to the southeast limit of King's Highway Number 5;

Thence southwesterly along the southeast limit of King's Highway Number 5 to the northeast limit of Lot 12 in Concession I South of Dundas Street of the City of Burlington;

Thence southeasterly along the northeast limit of Lot 12 to its easterly angle;

Thence southwesterly along the southeast limit of Concession I South of Dundas Street to the southerly angle of Lot 16;

Thence southwesterly to and along the northeast limit of Lot 17 in Concession II South of Dundas Street and its prolongation of the southeasterly limit of the Queen Elizabeth Way;

Thence southwesterly along the southeast limit of the Queen Elizabeth Way and King's Highway Number 2 to the boundary between the City of Burlington and the City of Hamilton;

Thence northerly, easterly and northerly along the boundaries of the City of Burlington to its northwest angle;

Thence easterly along the north boundary of the City of Burlington to the place of beginning.

Beginning at the northeast angle of the Town of Halton Hills;

Thence southeasterly along the boundary of the Town of Halton Hills to the northeasterly prolongation of the southeast limit of Lot 22 in Concession XI of the former township of Esquering;

Thence southwesterly to and along the southeast limit of the said Lot 22 to its southerly angle;

Thence southeasterly along the southwest limit of Lot 21 in Concession XI to its southerly angle;

Thence southwesterly to and along the southeast limit of Lot 21 in Concession X to its southerly angle;

Thence southeasterly along the southwest limit of Lot 20 in Concession X to its southerly angle;

Thence southwesterly to and along the southeast limit of the northeast half of Lot 20 in Concession IX to its southerly angle;

Thence northwesterly along the northeast limit of the southwest one-half of Lot 20 in Concession IX to its northerly angle;

Thence southwesterly along the north limit of Lot 20 in Concessions IX and VIII to the northeast limit of the southwest half of Lot 20 in Concession VIII;

Thence southeasterly along the line between northeast and southwest halves of lots 20, 19, 18 and 17 in Concession VIII to the southeast limit of Lot 17;

Thence southwesterly along the southeast of Lot 17 to the easterly limit of the diversion of the road allowance between concessions VIII and VII of the former Township of Esquering;

Thence southeasterly along the northeast limit of the diversion of the road allowance between concessions VIII and VII to the southerly angle of Lot 16 in Concession VIII;

Thence southwesterly to and along the southeast limit of Lot 16 in Concession VII to its southerly angle;

Thence southeasterly to and along the southwest limit of Lot 15 and Lot 14 in Concession VII to the southerly angle of Lot 14;

Thence southwesterly to and along the southeast limit of Lot 14 in Concession VI to its southerly angle;

Thence southeasterly along the southwest limit of Lot 13 and Lot 12 in Concession VI to the southerly angle of Lot 12;

27. In the Town of Halton Hills in The Regional Municipality of Halton described as follows:

Thence southwesterly to and along the south-east limit of Lot 12 in Concession V to its southerly angle;

Thence southeasterly along the southwest limit of Lot 11 in Concession V to its southerly angle;

Thence southwesterly to and along the south-east limit of Lot 11 in Concession IV to its southerly angle;

Thence southeasterly along the southwest limit of lots 10, 9 and 8, respectively, in Concession IV to the southerly angle of Lot 8;

Thence southwesterly to and along the south-east limit of Lot 8 in Concession III to its southerly angle;

Thence southeasterly along the southwest limit of Concession III to the boundary of the Town of Halton Hills;

Thence westerly along the southeast boundary of the Town of Halton Hills to an angle therein;

Thence northwesterly along the southwest boundary of the Town of Halton Hills to the southwest prolongation of the southeast limit of Lot 17 in Concession I;

Thence northeasterly to and along the south-east limit of Lot 17 in Concession I to the easterly angle of Lot 17;

Thence northwesterly along the northeasterly limit of Concession I to the northerly angle of Lot 29 in Concession I;

Thence northeasterly along the northwest limit of Lot 29 in concessions II, III and IV to the northerly angle of Lot 29 in Concession IV;

Thence southeasterly along the northeasterly limit of Lot 29 in Concession IV to the easterly angle of Lot 29;

Thence northeasterly to and along the north-west limit of Lot 28 in Concession V of the former Township of Esquesing to the northerly angle of Lot 28;

Thence northwesterly along the northeast limit of Lot 29 in Concession V to its northerly angle;

Thence northeasterly to and along the north-west limit of Lot 29 in Concession VI to the northerly angle of Lot 29;

Thence northwesterly along the northeasterly limit of Lot 30 in Concession VI to the northerly angle of Lot 30;

Thence northeasterly to and along the north-west limit of Lot 30 in Concession VII to the northerly angle of Lot 30;

Thence northwesterly along the northeasterly limit of Lot 31 in Concession VII to the northerly angle of Lot 31;

Thence northeasterly to and along the north-west limit of Lot 31 in Concession VIII to the northerly angle of Lot 31;

Thence northwesterly along the northeast limit of Lot 32 in Concession VIII and its prolongation to the northwest boundary of the Town of Halton Hills;

Thence northeasterly along the boundary between the Town of Halton Hills and the Township of Erin to the place of beginning.

28. In the Town of Milton in The Regional Municipality of Halton described as follows:

Beginning at a point in the southwest boundary of the Town of Milton where it is intersected by the southwest prolongation of the northwest limit of Lot 2 in Concession I of the former Township of Nassagaweya;

Thence northeasterly to and along the north-west limit of Lot 2 to its northerly angle;

Thence northwesterly along the northeast limit of lots 3, 4, 5, 6 and 7 in Concession I to the north angle of Lot 7;

Thence northeasterly to and along the north-west limit of Lot 7 in Concession II to its northerly angle;

Thence northwesterly along the northeast limit of lots 8 and 9 in Concession II to the northeast angle of Lot 9;

Thence northeasterly to and along the north-west limit of Lot 9 in Concession III to the northeast angle of Lot 9;

Thence northwesterly along the northeast limit of lots 10 and 11 in Concession III to the northeast angle of Lot 11;

Thence northeasterly to and along the north-west limit of Lot 11 in Concession IV to the northeast angle of Lot 11;

Thence northwesterly along the northeast limit of Lot 12 in Concession IV to its northeast angle;

Thence northeasterly to and along the north-west limit of Lot 12 in concessions V and VI to the northeast angle of Lot 12 in Concession VI;

Thence northwesterly along the northeast limit of Lot 13 in Concession VI to the north angle of Lot 13;

Thence northeasterly to and along the north-west limit of Lot 13 in Concession VII and its prolongation to the boundary between the former townships of Nassagaweya and Esquesing now the northeast boundary of the Town of Milton;

Thence southeasterly and northeasterly along the boundaries of the Town of Milton to the west limit of Concession III in the former Township of Esquesing;

Thence southeasterly to and along the west limit of lots 5, 4, 3, 2 and 1 in the said Concession III in the former Township of Esquesing to the south limit of the Town Line between the former townships of Esquesing and Trafalgar;

Thence southwesterly along the southeast limit of the said Town Line to a point distant 695 feet  $1\frac{1}{2}$  inches measured therealong from the north angle of Lot 15 in Concession I of the former Township of Trafalgar;

Thence southeasterly and parallel with the northeast limit of Concession I of the former Township of Trafalgar to the northwest limit of Lot 11 in the said Concession I;

Thence northeasterly along the northwest limit of Lot 11 to the westerly angle of Lot 11 in Concession II of the former Township of Trafalgar;

Thence southeasterly along the southwest limit of lots 11 and 10 in the said Concession II to the south angle of Lot 10;

Thence southwesterly to and along the southeast limit of Lot 10 in Concession I of the former Township of Trafalgar to the southwest angle of Lot 10 in the said Concession I;

Thence southeasterly following the northeast limit of the road allowance between the former towns of Oakville and Burlington to the northwest angle of Lot 5 in Concession I of the former Township of Trafalgar;

Thence southwesterly to and along the north-west limit of Lot 5 in Concession VII of the former Township of Nelson and its prolongation to the southwest boundary of the Town of Milton;

Thence northwesterly along the boundary of the Town of Milton to an angle therein, being the northeast angle of the City of Burlington;

Thence southwesterly along the boundary of the Town of Milton to its southwest boundary;

Thence northwesterly along the southwest boundary of the Town of Milton to the place of beginning.

29. In the Town of Ancaster in The Regional Municipality of Hamilton-Wentworth described as follows:

Beginning at the point of intersection of the east boundary of the Town of Ancaster and the south limit of King's Highway Number 53;

Thence southwesterly along the south limit of Highway Number 53 to the southeasterly prolongation of the east limit of Lot 35 in Concession III of the Town of Ancaster;

Thence northwesterly to and along the east limit of Lot 35 in Concession III to its north-east angle;

Thence southwesterly along the north limit of lots 35, 34, 33 and 32, respectively, in Concession III to the southeasterly prolongation of the east limit of Lot 31 in Concession II;

Thence northwesterly to and along the north-east limit of Lot 31 in Concession II to its northeast angle;

Thence southwesterly along the southeasterly limit of the road allowance between concessions I and II to the northwest angle of Lot 28 in Concession II;

Thence northwesterly to and along the southwest limit of Lot 28 in Concession I and its prolongation to the northerly boundary of the Town of Ancaster;

Thence easterly along the north boundary of the Town of Ancaster to the boundary of the Town of Dundas;

Thence following the boundaries between the towns of Ancaster and Dundas to an angle in the City of Hamilton;

Thence following the boundaries between the Town of Ancaster and the City of Hamilton to the place of beginning.

30. All of the Town of Dundas in The Regional Municipality of Hamilton-Wentworth.

31. In the Township of Flamborough in The Regional Municipality of Hamilton-Wentworth described as follows:

Beginning at the intersection of the south boundary of the Township of Flamborough and the southerly prolongation of the west limit of Lot 28 in Concession I of the former Township of Beverly;

Thence northerly to and along the west limit of Lot 28 in Concession I to its northwest angle;

Thence easterly along the northerly limit of Concession I to the northeasterly angle of Lot 31;

Thence northerly to and along the west limit of Lot 32 in Concession II of the former Township of Beverly to the southerly limit of King's Highway Number 5;

Thence easterly along the south limit of Highway Number 5 to the intersection of the southerly prolongation of the west limit of Lot 22 in Concession III of the former Township of West Flamborough;

Thence northerly to and along the west limit of Lot 22 in Concession III of the former Township of West Flamborough to its northwest angle;

Thence easterly along the north limit of lots 22 and 23 in Concession III of the former Township of West Flamborough and its prolongation to the boundary between the former townships of West Flamborough and East Flamborough;

Thence southeasterly along the said boundary to the southwest prolongation of the southerly limit of Lot 13 in Concession IV of the former Township of East Flamborough;

Thence northeasterly to and along the southeast limit of Concession IV to the south angle of Lot 7 in Concession IV;

Thence northwesterly along the southwest limit of Lot 7 in Concession IV to its westerly angle;

Thence northeasterly along the northwest limit of lots 7, 6 and 5, respectively, in the said Concession IV to the north angle of Lot 5 in the said Concession IV;

Thence northwesterly to and along the line between lots 4 and 5 in concessions V, VI and VII of the former Township of East Flamborough to the north angle of Lot 5 in Concession VII of the former Township of East Flamborough;

Thence southwestly along the northwest limit of lots 5, 6, 7, 8 and 9 in Concession VII to the west angle of Lot 9;

Thence northwesterly to and along the line between lots 9 and 10 in concessions VIII and IX of the former Township of East Flamborough to the west angle of Lot 9;

Thence northeasterly along the northwest limit of Concession IX to the north angle of Lot 4 in Concession IX of the former Township of East Flamborough;

Thence northwesterly to and along the southwest limit of Lot 3 in Concession X of the

former Township of East Flamborough to its northwest angle;

Thence northeasterly along the northwest limit of lots 3, 2 and 1, respectively, in Concession X of the former Township of East Flamborough and its prolongation to the northeast boundary of the Township of Flamborough;

Thence southeasterly along the northeast boundary of the Township of Flamborough to its southeast angle;

Thence following the southerly boundaries of the Township of Flamborough to the point of beginning.

32. In the Township of Glanbrook in The Regional Municipality of Hamilton-Wentworth described as follows:

Beginning at the northeasterly angle of the Township of Glanbrook;

Thence southerly along the east boundary of the Township of Glanbrook to the north limit of the former County Road Number 22;

Thence westerly along the north limit of the said Road Number 22 to the west boundary of the Township of Glanbrook;

Thence northerly along the westerly boundary of the Township of Glanbrook to its northwest angle;

Thence easterly along the north boundaries of the Township of Glanbrook to the place of beginning.

33. In the City of Hamilton in The Regional Municipality of Hamilton-Wentworth described as follows:

Beginning at the southwest angle of the City of Hamilton;

Thence following the westerly boundaries of the City of Hamilton to the southeasterly limit of King's Highway Number 2;

Thence southerly following the easterly limit of the said Highway Number 2 and 6, known as York Boulevard, to York Street in the City of Hamilton;

Thence southeasterly along the northeast limit of York Street to the west limit of James Street;

Thence northerly along the west limit of James Street to the north limit of Burlington Street;

Thence easterly along the north limit of Burlington Street to the easterly limit of Woodward Avenue;

Thence northerly along the easterly limit of Woodward Avenue to the easterly boundary of the locality formerly known as Burlington Beach, referred to in *The Burlington Beach Annexation Act, 1956*;

Thence northeasterly along the said former Burlington Beach and its prolongation to the north boundary of the City of Hamilton;

Thence easterly along the north boundary of the City of Hamilton to its northeast angle;

Thence southerly following the boundaries between the City of Hamilton and the Town of Stoney Creek to the south boundary of the City of Hamilton;

Thence westerly along the boundary of the City of Hamilton to the place of beginning.

34. All of the Town of Stoney Creek in The Regional Municipality of Hamilton-Wentworth.

35. All of the Town of Grimsby in The Regional Municipality of Niagara.

36. All of the Town of Lincoln in The Regional Municipality of Niagara.

37. In the City of Niagara Falls in The Regional Municipality of Niagara described as follows:

Beginning at the northwest angle of the City of Niagara Falls;

Thence southerly along the west boundary of the City of Niagara Falls to the middle of the main channel of the Welland River;

Thence easterly along the middle of the main channel of the Welland River and its prolongation to the International Boundary between the United States of America and Canada;

Thence northerly along the said International Boundary to the northeast angle of the City of Niagara Falls;

Thence westerly along the north boundary of the City of Niagara Falls to the place of beginning.

38. All of the Town of Niagara-on-the-Lake in The Regional Municipality of Niagara.

39. All of the Town of Pelham in The Regional Municipality of Niagara.

40. All of the City of St. Catharines in The Regional Municipality of Niagara.

41. All of the Town of Thorold in The Regional Municipality of Niagara.

42. In the City of Welland in The Regional Municipality of Niagara described as follows:

Beginning at the intersection of the northern boundary of the City of Welland and the middle of the main channel of the Welland River;

Thence southwesterly along the middle of the main channel of the Welland River to the western boundary of the City of Welland;

Thence northerly and easterly following the westerly and northerly boundaries of the City of Welland to the point of beginning.

43. In the Township of West Lincoln in The Regional Municipality of Niagara described as follows:

Beginning at the northeast angle of the Township of West Lincoln;

Thence southerly along the east boundary of the Township of West Lincoln to the north limit of King's Highway Number 20;

Thence westerly along the north limit of the said Highway Number 20 and along the Regional Road Number 65 to the westerly boundary of the Township of West Lincoln;

Thence northerly along the westerly boundary of the Township of West Lincoln to its northwest angle;

Thence easterly along the northerly boundaries of the Township of West Lincoln to the place of beginning.

44. In the Town of Caledon in The Regional Municipality of Peel described as follows:

Beginning at the intersection of the southwest boundary of the Town of Caledon and the southwest prolongation of the line between lots 3 and 4 in Concession VI West of Hurontario Street of the former Township of Caledon;

Thence northeasterly to and along the line between lots 3 and 4 to the northerly angle of Lot 3 in Concession VI;

Thence northwesterly along the northeast limit of lots 4 and 5 in Concession VI to the northerly angle of Lot 5;

Thence northeasterly to and along the northwest limit of Lot 5 in Concession V to its northerly angle;

Thence northwesterly to and along the northeast limit of Lot 6 in Concession V to its northerly angle;



Thence southwesterly along the northwest limit of the said Lot 6 to its westerly angle;

Thence northwesterly along the southwest limit of Lot 7 in Concession V to the westerly angle of Lot 7;

Thence southwesterly to and along the northwest limit of Lot 7 in Concession VI and its prolongation to the southwest boundary of the Town of Caledon;

Thence northwesterly along the said boundary to the southwest prolongation of the line between lots 13 and 14 in Concession VI;

Thence northeasterly to and along the said line between lots 13 and 14 to the easterly angle of Lot 14;

Thence northwesterly along the northeast limit of lots 14 and 15 in Concession VI to the northerly angle of Lot 15;

Thence northeasterly to and along the northwest limit of Lot 15 in Concession V to its northerly angle;

Thence northwesterly along the northeast limit of Concession V to the northerly angle of Lot 23 in the said Concession V;

Thence southwesterly along the northwest limit of Lot 23 in Concession V to its westerly angle;

Thence northwesterly along the southwest limit of Concession V to the northwest boundary of the Town of Caledon;

Thence northeasterly along the northwest boundary of the Town of Caledon to an angle in the Town of Orangeville;

Thence following the boundaries between the towns of Caledon and Orangeville to the northern boundary of the Town of Caledon;

Thence easterly along the northern boundary of the Town of Caledon to the northerly prolongation of the northeast limit of Concession IV of the former Township of Albion, now in the Town of Caledon;

Thence southeasterly to and along the northeast limit of Concession IV of the former Township of Albion to the easterly angle of Lot 24;

Thence southwesterly along the southeast limit of the said Lot 24 to its southerly angle;

Thence southeasterly along the west limit of Concession IV of the former Township of Albion to the southerly angle of Lot 19;

Thence southwesterly to and along the north limit of Lot 18 in Concession III of the former Township of Albion to its westerly angle;

Thence southeasterly along the southwesterly limit of the said Lot 18 to its southerly angle;

Thence southwesterly to and along the northwest limit of Lot 17 in concessions II and I of the former Township of Albion to the westerly angle of Lot 17 in Concession I of the former Township of Albion;

Thence southwesterly to and along the northwest boundary of the former Township of Chinguacousy to the northwest prolongation of the northeast limit of Lot 34 in Concession III East of Hurontario Street of the Township of Chinguacousy;

Thence southeasterly to and along the northeast limit of the said Lot 34 to its easterly angle;

Thence southwesterly along the southeast limit of Lot 34 to its southerly angle;

Thence southeasterly along the southwesterly limit of Lot 33 in Concession III East of Hurontario Street to its southerly angle;

Thence southwesterly to and along the southeast limit of Lot 33 in Concession II East of Hurontario Street to its southerly angle;

Thence southeasterly to and along the southwest limit of lots 32 and 31 in Concession II East of Hurontario Street to the southerly angle of Lot 31;

Thence southwesterly to and along the southeast limit of Lot 31 in Concession I east of Hurontario Street to its southerly angle;

Thence southeasterly along the southwest limit of Lot 30 in Concession I East of Hurontario Street to its southerly angle;

Thence southwesterly to and along the southeast limit of Lot 30 in Concession I West of Hurontario Street of the Township of Chinguacousy to its southerly angle;

Thence southeasterly along the southwest limit of Lot 29 and Lot 28 in Concession I West of Hurontario Street to the southerly angle of Lot 28;

Thence southwesterly to and along the southeast limit of Lot 28 in Concession II West of Hurontario Street to its southerly angle;

Thence southeasterly to and along the southwest limit of Lot 27 in Concession II West of Hurontario Street to its southerly angle;

Thence westerly to and along the southeast limit of Lot 27 in Concession III West of Hurontario Street to its southerly angle;

Thence southeasterly along the southwest limit of Lot 26 in Concession III West of Hurontario Street to its southerly angle;

Thence southwesterly to and along the south-east limit of Lot 26 in Concession IV west of Hurontario Street of the Township of Chinguacousy to its southerly angle;

Thence southeasterly along the southwest limit of Lot 25 in Concession IV West of Hurontario Street to its southerly angle;

Thence southwesterly to and along the south-east limit of Lot 25 in Concession V West of Hurontario Street to its southerly angle;

Thence southeasterly along the southwest limit of Lot 24 in Concession V West of Hurontario Street to its southerly angle;

Thence southwesterly to and along the south-east limit of Lot 24 in Concession VI West of Hurontario Street and its prolongation to the boundary of the Town of Caledon.

Thence northwesterly along the southwest boundary of the Town of Caledon to the point of beginning.

45. In the Township of Adjala in the County of Simcoe described as follows:

Beginning at the southwest angle of the Township of Adjala;

Thence northerly along the west boundary of the Township of Adjala to the westerly prolongation of the north limit of Lot 28 in Concession I of the Township of Adjala;

Thence easterly to and along the north limit of Lot 28 to the east limit of Concession I;

Thence southerly along the east limit of Concession I to the southeast angle of Lot 25 in Concession I;

Thence easterly to and along the north limit of Lot 24 in Concession II to the east limit of Concession II of the Township of Adjala;

Thence southerly along the east limit of Concession II to the southeast angle of Lot 4;

Thence easterly to and along the north limit of Lot 3 in Concession III to its northeast angle;

Thence southerly along the east limit of lots 3, 2 and 1, respectively, in Concession III and its prolongation to the south boundary of the Township of Adjala;

Thence westerly along the south boundary of the Township of Adjala to the place of beginning.

46. All of the Village of Creemore in the County of Simcoe.

47. In the Township of Nottawasaga in the County of Simcoe described as follows:

Beginning at the southwest angle of the Township of Nottawasaga;

Thence northerly along the west boundary of the Township of Nottawasaga to an angle in the Town of Collingwood;

Thence easterly and southerly following the boundaries between the Town of Collingwood and the Township of Nottawasaga to the northwest angle of Lot 42 in Concession X of the Township of Nottawasaga;

Thence southerly along the west limit of Concession X to the northwest angle of Lot 32 in Concession X;

Thence easterly along the north limit of Lot 32 to its northeast angle;

Thence southerly along the west limit of lots 32 and 31 in Concession IX to the southwest angle of Lot 31;

Thence easterly along the south limit of Lot 31 in Concession IX to its southeast angle;

Thence southerly along the east limit of Concession IX to the southeast angle of Lot 26;

Thence easterly to and along the north limit of Lot 25 in Concession VIII to its northeast angle;

Thence southerly along the east limit of lots 25, 24 and 23, respectively, to the southeast angle of Lot 23 in Concession VIII of the Township of Nottawasaga;

Thence easterly along the north limit of Lot 22 in Concession VII to its northeast angle;

Thence southerly along the east limit of Lot 22 to its southeast angle;

Thence easterly to and along the south limit of Lot 22 in Concession VI to its southeast angle;

Thence southerly to and along the east limit of Lot 21 in Concession VI to its southeast angle;

Thence easterly along the north limit of Lot 20 in Concession V to its northeast angle;

Thence southerly along the east limit of Lot 20 to its southeast angle;

Thence easterly to and along the north limit of Lot 19 in Concession IV to its northeast angle;

Thence southerly along the east limit of Lot 19 and Lot 18 in Concession IV to the south-east angle of Lot 18;

Thence easterly along the north limit of Lot 17 in Concession III to the east limit of Concession III;

Thence southerly along the east limit of Concession III to the south boundary of the Township of Nottawasaga;

Thence westerly along the south boundary of the Township of Nottawasaga to the place of beginning. O. Reg. 118/74, Sched.

JOHN WHITE  
*Treasurer of Ontario  
and Minister of Economics  
and Intergovernmental Affairs*

Dated at Toronto this 25th day of February, 1974.

(2121)

11

### THE PLANNING ACT

#### O. Reg. 119/74.

Restricted Areas—County of Haldimand,  
Township of Sherbrooke.

Made—February 26th, 1974.

Filed—February 27th, 1974.

### REGULATION TO AMEND ONTARIO REGULATION 283/73 MADE UNDER THE PLANNING ACT

1. Ontario Regulation 283/73 is amended by adding thereto the following section:

31. Notwithstanding any other provisions of this Order, the lands described in Schedule 1 may be used for a settling pond and buildings and structures accessory thereto located on the lands described in Schedule 1 and more specifically sited within the said lands as shown on plan 607-200-1495D filed with The Plans Administration Branch, Ministry of Housing, at Toronto on the 26th day of February, 1974 upon the following conditions:

i. That the construction of the settling pond and structures accessory thereto be in accordance with the requirements contained on plans 607-200-1495D and 607-201-1588B filed with The Plans Administration Branch, Ministry of Housing, at Toronto on the 26th day of February, 1974.

ii. Those lands lying between the northern boundary of Niece Road and south of the settling pond which are shown on plan 607-201-1588B filed with The Plans Administration Branch, Ministry of Housing, at Toronto on the 26th day of February, 1974 shall be maintained as a green belt. O. Reg. 119/74, s. 1.

2. The said Regulation is further amended by adding thereto the following Schedule:

#### Schedule 1

Those parcels of lands situate in the Township of Sherbrooke, in the County of Haldimand, being comprised of part of lots 34, 35 and 37, Registered Plan 23, part of lots 1, 2, 3 and 4, Concession II and the Marsh Lot, Concession III in the said Township, designated as the following parts on the following reference plans deposited in the Land Registry Office for the Land Registry Division of the County of Haldimand (Number 18):

parts 1, 2, 3, 4 and 6 of reference plan number 18R231

parts 1, 2, 3 and 4 of reference plan number 18R232

parts 1, 2, 3 and 4 of reference plan number 18R234

part 2 of reference plan number 18R227  
O. Reg. 119/74, s. 2.

G. M. FARROW  
*Director,  
Plans Administration Branch,  
Ministry of Housing*

Dated at Toronto, this 26th day of February, 1974.

(2122)

11

### THE LOCAL ROADS BOARDS ACT

#### O. Reg. 120/74.

Establishment of Local Roads Areas.

Made—February 22nd, 1974.

Filed—February 28th, 1974.

### REGULATION TO AMEND REGULATION 571 OF REVISED REGULATIONS OF ONTARIO, 1970 MADE UNDER THE LOCAL ROADS BOARDS ACT

1. Schedule 67 to Regulation 571 of Revised Regulations of Ontario, 1970, as remade by section 1 of Ontario Regulation 248/73, is revoked and the following substituted therefor:

**Schedule 67**

**THORNE LOCAL ROADS AREA**

All those portions of the Township of Poitras, in the Territorial District of Nipissing shown outlined on Ministry of Transportation and Communications plan N-437-3, filed in the office of the Registrar of Regulations at Toronto as number 1643. O. Reg. 120/74, s. 1.

2. Schedule 74 to the said Regulation, as remade by section 1 of Ontario Regulation 55/72, is revoked and the following substituted therefor:

**Schedule 74**

**REEF POINT LOCAL ROADS AREA**

All those portions of the Township of Watten and Islands 14A, 22 and 24 in Rainy Lake, in the Territorial District of Rainy River, shown outlined on Ministry of Transportation and Communications plan N-1015-4, filed in the office of the Registrar of Regulations at Toronto as number 1644. O. Reg. 120/74, s. 2.

3. Schedules 89 and 174 to the said Regulation are revoked and the following substituted therefor:

**Schedule 89**

**CAMPBELL LOCAL ROADS AREA**

All of the Township of Campbell, in the Territorial District of Manitoulin, shown outlined on Ministry of Transportation and Communications plan N-657-2, filed in the office of the Registrar of Regulations at Toronto as number 1645. O. Reg. 120/74, s. 3, *part*.

**Schedule 174**

**LAURIER LOCAL ROADS AREA**

All of the Township of Laurier, in the Territorial District of Parry Sound, shown outlined on Ministry of Transportation and Communications plan N-507-A2, filed in the office of the Registrar of Regulations at Toronto as number 1646. O. Reg. 120/74, s. 3, *part*.

4. The said Regulation is amended by adding thereto the following Schedule:

**Schedule 217**

**BRYCE LOCAL ROADS AREA**

All those portions of the Township of Bryce, in the Territorial District of Timiskaming, shown

outlined on Ministry of Transportation and Communications plan N-1446-1, filed in the office of the Registrar of Regulations at Toronto as number 1647. O. Reg. 120/74, s. 4.

GORDON CARTON  
*Minister of Transportation  
and Communications*

Dated at Toronto, this 22nd day of February, 1974.

(2123)

11

**THE CORPORATIONS TAX ACT, 1972**

**O. Reg. 121/74.**

General.

Made—February 20th, 1974.

Filed—February 28th, 1974.

REGULATION TO AMEND  
ONTARIO REGULATION 350/73  
MADE UNDER  
THE CORPORATIONS TAX ACT, 1972

1. Subsections 1 and 3 of section 403 of Ontario Regulation 350/73 are revoked and the following substituted therefor:

(1) Notwithstanding subsections 3 and 4 of section 402, the amount of taxable income that shall be deemed to have been earned in a fiscal year in a jurisdiction other than Ontario by an insurance corporation that is resident in Canada and that does not carry on a life insurance business is that proportion of the Corporation's taxable income for the year that the aggregate of,

- (a) the corporation's net premiums for the year in respect of insurance on property situated in that other jurisdiction; and
- (b) the corporation's net premiums for the year in respect of insurance, other than on property, from contracts with persons resident in that other jurisdiction,

is of the total of such of the corporation's net premiums for the year as are included in computing the corporation's income for the purposes of the Act. O. Reg. 121/74, s. 1, *part*.

(1a) Notwithstanding subsections 3 and 4 of section 402, the amount of taxable income that shall be deemed to have been earned in a fiscal year in a province or territory of Canada other than Ontario by an insurance corporation other than an insurance corporation to which subsection 1 applies, is that proportion of the corporation's taxable income for the year that the aggregate of,

- (a) the corporation's net premiums for the year in respect of insurance on property situated in that other province or territory of Canada; and
- (b) the corporation's net premiums for the year in respect of insurance, other than on property, from contracts with persons resident in that other province or territory of Canada,

is of the total of such of the corporation's net premiums for the year as are included in computing the corporation's income for the purposes of the Act. O. Reg. 121/74, s. 1, *part*.

(3) For the purpose of subsection 1 or 1a, where an insurance corporation had no permanent establishment in a jurisdiction outside Ontario in a fiscal year,

- (a) a net premium for that year in respect of insurance on property situated in that jurisdiction shall be deemed to be a net premium in respect of insurance on property situated in the jurisdiction in which the permanent establishment of the corporation to which the net premium is reasonably attributable is situated; and
- (b) a net premium for that year in respect of insurance, other than on property, from contracts with persons resident in that jurisdiction shall be deemed to be a net premium in respect of insurance, other than on property, from contracts with persons resident in the jurisdiction which the permanent establishment of the corporation to which the net premium is reasonably attributable is situated. O. Reg. 121/74, s. 1, *part*.

2. Section 601 of the said Regulation is revoked and the following substituted therefor:

601. For the purpose of section 30 of the Act, the following corporations are prescribed:

1. Air Canada.
2. Bank of Canada.
3. Canadian National Express Company.
4. Canadian National Railway Company.
5. Canadian National Realities, Limited.
6. Canadian National Telegraph Company.
7. Canadian National Transportation, Limited.

8. The Canadian Northern Quebec Railway Company.
9. Gray Coach Lines Limited.
10. The Great North Western Telegraph Company of Canada.
11. Hoar Transport Company Limited.
12. Husband Transport Limited.
13. A. E. McKenzie Company Limited.
14. Midland Superior Express Limited.
15. The Minnesota and Ontario Bridge Company.
16. The Northern Consolidated Holding Company Limited.
17. Polysar Limited—Polysar Limitée.
18. Polysar Plastics Limited.
19. St. Clair River Broadcasting Limited.
20. Scobie's Transport Limited.
21. Sidbec-Dosco Limitée—Sidbec-Dosco Limited.
22. The Toronto-Peterborough Transport Company, Limited. O. Reg. 121/74, s. 2.

3. Subsection 1 of section 717 of the said Regulation is amended by striking out "and" at the end of clause *e*, by inserting "and" at the end of clause *f*, and by adding thereto the following clause:

(g) in the case of property that is deemed to be taxable Canadian property under subparagraph ix of paragraph b of subsection 1 of section 115 of the *Income Tax Act* (Canada), the property is property that is situated in Ontario by virtue of *The Corporations Tax Act, 1972* and the regulations made thereunder, or the law of Ontario as it relates to the situs of property. O. Reg. 350/73, s. 717 (1); O. Reg. 121/74, s. 3.

4. Section 724 of the said Regulation is revoked.
5. Sections 1 and 3 shall be deemed to have come into force on the 1st day of January, 1972 and apply in respect of all fiscal years of corporations ending after the 31st day of December, 1971.

**THE ASSESSMENT ACT**

**O. Reg. 122/74.**

Pipe Line Rates.

Made—February 20th, 1974.

Filed—February 28th, 1974.

**REGULATION MADE UNDER  
THE ASSESSMENT ACT**

**PIPE LINE RATES**

1. In lieu of the rates contained in subsection 4 of section 33 of the Act for the assessment for taxation of pipe lines, the rates contained in the Schedule shall apply to the assessment for taxation of all pipe lines liable to assessment and taxation under section 33 of the Act and located in or on the boundary of any municipality or territory without municipal organization comprised in a locality, or in any part of a municipality or of such territory, in which an assessment at market value is or has been made as a result of the making of a proclamation under section 97 of the Act. O. Reg. 122/74, s. 1.

2. For the purpose of clause *b* of subsection 16 of section 33 of the Act,

- (a) where two or more pipe lines occupy the same right of way, the second and subsequent pipe lines occupying that right of way are designated to be each pipe line occupying that right of way, except that which bears the higher or highest assessed value computed by applying the rates in the Schedule to this Regulation without the reduction in rates for the second and subsequent pipe lines occupying the same right of way provided for in clause *b*, and where two or more pipe lines occupying the same right of way have the same assessed value so computed and that assessed value is the higher or highest assessed value or is the only assessed value for the pipe lines occupying that right of way, each of such pipe lines is designated as a second and subsequent pipe line except that one that was first in use as a pipe line; and
- (b) where a right of way occupied by a pipe line that is not designated to be a second or subsequent pipe line under clause *a* is occupied by a pipe line that is so designated, each pipe line so designated shall be assessable and taxable at 75 per cent of the rate in the Schedule that is applicable to each pipe line so designated. O. Reg. 122/74, s. 2.

**Schedule**

**PIPE LINE RATES**

**ASSESSMENT IN DOLLARS PER FOOT  
OF LENGTH**

Size of Pipe		Gas Transmission Pipe Line	Oil Transmission Pipe Line	Field and Gathering Pipe Line
Not over 1"	Nominal Inside Diameter	1.07	1.07	0.80
Over 1" and not over 2"	" " "	1.34	1.28	0.96
Over 2" and not over 3"	" " "	1.71	1.66	1.34
Over 3" and not over 4"	" " "	2.14	2.09	1.61
Over 4" and not over 5"	" " "	2.62	2.51	1.93
Over 5" and not over 6"	" " "	3.16	3.05	2.35
Over 6" and not over 8"	" " "	4.39	4.17	3.32
— 10"	" " "	6.47	6.10	4.87
— 12"	" " "	8.03	7.44	6.05

ASSESSMENT IN DOLLARS PER FOOT  
OF LENGTH

Size of Pipe		Gas Transmission Pipe Line	Oil Transmission Pipe Line	Field and Gathering Pipe Line
— 14"	Outside Diameter	9.68	8.93	
— 16"	" "	11.45	10.43	
— 18"	" "	13.32	11.88	
— 20"	" "	16.75	14.87	
— 22"	" "	18.51	16.26	
— 24"	" "	20.38	17.82	
— 26"	" "	22.36	19.26	
— 28"	" "	24.45	20.76	
— 30"	" "	26.64	22.36	
— 32"	" "	28.94	23.97	
— 34"	" "	31.30	25.63	
— 36"	" "	33.87	27.50	

O. Reg. 122/74, Sched.

(2125)

11

**THE POWER COMMISSION ACT****O. Reg. 123/74.**

Pension and Insurance Plan.

Made—January 30th, 1974.

Approved—February 27th, 1974.

Filed—February 28th, 1974.

REGULATION TO AMEND  
REGULATION 685 OF REVISED  
REGULATIONS OF ONTARIO, 1970  
MADE UNDER  
THE POWER COMMISSION ACT

1. Section 15 of Regulation 685 of Revised Regulations of Ontario, 1970, as amended by section 5 of Ontario Regulation 22/71 and section 1 of Ontario Regulation 135/71, is further amended by adding thereto the following subsections:

(12) Notwithstanding any other provisions of this Regulation, commencing on the 1st day of January, 1973, a pension being paid to a mem-

ber or to a deceased member's widow, widower, dependent child or children or surviving contingent annuitant is increased by,

- (a) 2 per cent where the member,
- (i) retired on a pension, or
  - (ii) died during his employment by the Commission,
- in the calendar year 1971; and
- (b) 4 per cent where the member,
- (i) retired on a pension, or
  - (ii) died during his employment by the Commission,
- before the 1st day of January, 1971.  
O. Reg. 123/74, s. 1, *part.*

(13) The increase referred to in subsection 12 shall apply to the pension entitlement of a member notwithstanding his exercise of an option in accord-

ance with subsection 1 of section 20. O. Reg. 123/74, s. 1, *part*.

2. Section 22 of the said Regulation, as amended by section 1 of Ontario Regulation 70/72, is further amended by adding thereto the following subsection:

(14) Where a pension being paid pursuant to subsection 2 or subsection 8 is discontinued by reason of the remarriage of a deceased member's widow or widower, and the subsequent marriage is terminated otherwise than by the death of the former recipient, a pension at the rate which the former recipient would have been receiving in the absence of such discontinuance will commence to be paid to the former recipient if,

- (a) the former recipient is not entitled to receive, or disclaims the right to receive, a pension from this plan, arising upon the death of the spouse of the subsequent marriage; and
- (b) no payment has been made pursuant to subsection 4. O. Reg. 123/74, s. 2.

THE HYDRO-ELECTRIC POWER COMMISSION  
OF ONTARIO:

GEORGE E. GATHERCOLE  
*Chairman*

W. E. RANEY  
*Secretary*

Dated at Toronto, this 30th day of January, 1974.

(2126)

11

### THE EMPLOYMENT STANDARDS ACT

**O. Reg. 124/74.**

General.

Made—February 27th, 1974.

Filed—March 1st, 1974.

#### REGULATION TO AMEND REGULATION 244 OF REVISED REGULATIONS OF ONTARIO, 1970 MADE UNDER

#### THE EMPLOYMENT STANDARDS ACT

1. Section 2 of Regulation 244 of Revised Regulations of Ontario, 1970 is revoked and the following substituted therefor:

2.—(1) Part VII-A of the Act does not apply to an employee who is a party to an agreement or arrangement with his employer that, in the opinion of the Director, confers rights or benefits in respect

of work performed on a holiday that are more favorable to the employee than those prescribed in the Act.

(2) Subsection 1 of section 14 and subsection 1 of section 21 of the Act do not apply to any employee who under any agreement or arrangement with his employer that is approved by the Director, has his hours of work averaged over more than one work week for the purpose of determining his overtime hours of work and is paid in accordance with subsection 1 of section 21 of the Act for each overtime hour of work so determined.

(3) Every employee in the construction industry who, under a collective agreement as defined in *The Labour Relations Act*, is entitled to receive 6 per cent or more in the year 1974, and 7 per cent or more in the year 1975 and following years, of his hourly rate or gross wages for vacation pay or holidays with pay is exempt from Part VII and VII-A of the Act. O. Reg. 124/74, s. 1.

2. Section 5 of the said Regulation, as amended by section 2 of Ontario Regulation 91/71, is further amended by inserting after "21" in the first line "and Part VII-A".

(2139)

11

### THE EMPLOYMENT STANDARDS ACT

**O. Reg. 125/74.**

Hotel, Motel, Tourist Resort, Restaurant  
and Tavern Industry.

Made—February 27th, 1974.

Filed—March 1st, 1974.

#### REGULATION TO AMEND REGULATION 246 OF REVISED REGULATIONS OF ONTARIO, 1970 MADE UNDER

#### THE EMPLOYMENT STANDARDS ACT

1. Section 2 of Regulation 246 of Revised Regulations of Ontario, 1970 is revoked and the following substituted therefor:

2. All employers in the hotel, motel, tourist resort, restaurant and tavern industry who pay to their seasonal employees an amount not less than one and one-half times their regular rate for each hour worked in excess of fifty-five in each week are exempt from section 21 and Part VII-A of the Act respecting such seasonal employees. O. Reg. 125/74, s. 1.

(2140)

11



**THE EMPLOYMENT STANDARDS ACT****O. Reg. 126/74.**

Taxi Industry.

Made—February 27th, 1974.

Filed—March 1st, 1974.

REGULATION TO AMEND  
REGULATION 250 OF REVISED  
REGULATIONS OF ONTARIO, 1970  
MADE UNDER  
THE EMPLOYMENT STANDARDS ACT

1. Section 1 of Regulation 250 of Revised Regulations of Ontario, 1970 is revoked and the following substituted therefor:

1. All employers in the taxi industry are exempt from section 21 and Part VII-A of the Act respecting employees who are engaged as taxi drivers. O. Reg. 126/74, s. 1.

(2141)

11

**THE MILK ACT****O. Reg. 127/74.**

Grade A Milk—Marketing.

Made—February 28th, 1974.

Filed—March 1st, 1974.

REGULATION TO AMEND  
REGULATION 591 OF  
REVISED REGULATIONS OF ONTARIO, 1970  
MADE UNDER  
THE MILK ACT

1.—(1) Subsection 6 of section 16 of Regulation 591 of Revised Regulations of Ontario, 1970, as remade by subsection 4 of section 1 of Ontario Regulation 461/73, is revoked and the following substituted therefor:

(6) All Class 5 milk supplied to a processor shall be sold by the marketing board and bought by the processor for not less than a minimum price of \$5.26 per 100 pounds for milk testing 3.5 per cent milk-fat where the milk is delivered to the processor by tank truck. O. Reg. 127/74, s. 1 (1).

(2) Subsection 6a of the said section 16, as remade by section 1 of Ontario Regulation 54/74, is revoked and the following substituted therefor:

(6a) All Class 5a milk supplied to a processor shall be sold by the marketing board and bought by the processor for not less than a minimum price of \$6.31 per 100 pounds for milk testing 3.5 per cent milk-fat where the milk is delivered to the processor by tank truck. O. Reg. 127/74, s. 1 (2).

(3) Subsection 7 of the said section 16, as remade by subsection 5 of section 1 of Ontario Regulation 461/73, is revoked and the following substituted therefor:

(7) All Class 6 milk supplied to a processor shall be sold by the marketing board and bought by the processor for not less than a minimum price of \$5.26 per 100 pounds for milk testing 3.5 per cent milk-fat where the milk is delivered to the processor by tank truck. O. Reg. 127/74, s. 1 (3).

**THE ONTARIO MILK MARKETING BOARD:**

G. R. McLAUGHLIN

*Chairman*

H. PARKER

*Secretary*

Dated at Toronto, this 28th day of February, 1974.

(2142)

11

**THE MILK ACT****O. Reg. 128/74.**

Industrial Milk—Marketing.

Made—February 28th, 1974.

Filed—March 1st, 1974.

REGULATION TO AMEND  
REGULATION 593 OF  
REVISED REGULATIONS OF ONTARIO, 1970  
MADE UNDER  
THE MILK ACT

1.—(1) Subsection 4 of section 13 of Regulation 593 of Revised Regulations of Ontario, 1970, as remade by subsection 4 of section 1 of Ontario Regulation 460/73, is revoked and the following substituted therefor:

(4) All Class 5 milk supplied to a processor shall be sold by the marketing board and bought by the processor for not less than a minimum price of \$5.26 per 100 pounds for milk testing 3.5 per cent milk-fat where the milk is delivered to the processor by tank truck. O. Reg. 128/74, s. 1 (1).

(2) Subsection 4a of the said section 13, as remade by section 1 of Ontario Regulation 55/74, is revoked and the following substituted therefor:

(4a) All Class 5a milk supplied to a processor shall be sold by the marketing board and bought by the processor for not less than a minimum price of \$6.31 per 100 pounds for milk testing 3.5 per cent milk-fat where the milk is delivered to the processor by tank truck. O. Reg. 128/74, s. 1 (2).

(3) Subsection 5 of the said section 13, as remade by subsection 5 of section 1 of Ontario Regulation 460/73, is revoked and the following substituted therefor:

(5) All Class 6 milk supplied to a processor shall be sold by the marketing board and bought by the processor for not less than a minimum price of \$5.26 per 100 pounds for milk testing 3.5 per cent milk-fat where the milk is delivered to the processor by tank truck. O. Reg. 128/74, s. 1 (3).

THE ONTARIO MILK MARKETING BOARD:

G. R. McLAUGHLIN  
*Chairman*

H. PARKER  
*Secretary*

Dated at Toronto, this 28th day of February, 1974.

(2143)

11

THE PUBLIC HEALTH ACT

O. Reg. 129/74.

Public Swimming Pools.

Made—January 22nd, 1974.

Approved—February 27th, 1974.

Filed—March 1st, 1974.

REGULATION MADE UNDER  
THE PUBLIC HEALTH ACT

PUBLIC SWIMMING POOLS

INTERPRETATION

1. In this Regulation,

- (a) "apartment building" means a building that is divided into multiple dwelling units or suites whether leased or not but does not include a condominium, co-operative or commune property;
- (b) "assistant lifeguard" means a person designated by the owner or operator to assist a lifeguard to supervise bather safety;
- (c) "bather" means a person dressed for bathing;
- (d) "clean water" means water added to a swimming pool after treatment in the pool recirculation system;

- (e) "day camp" means a camp or resort that admits persons for temporary custody for a continuous period not exceeding twenty-four hours;
- (f) "day nursery" means a day nursery as defined in *The Day Nurseries Act*;
- (g) "deck" means the area immediately surrounding a pool;
- (h) "diving board" means a flexible board, and "board" has a corresponding meaning;
- (i) "diving platform" means a rigid platform, and "platform" has a corresponding meaning;
- (j) "fill-and-draw swimming pool" means a swimming pool so operated that the water is completely drained to waste intermittently and replaced by make-up water, and "fill-and-draw pool" has a corresponding meaning;
- (k) "flow-through swimming pool" means a swimming pool in which during any time when the pool is in use the water is undergoing continuous displacement to waste by make-up water only;
- (l) "general area" means an area adjacent to the deck within a pool enclosure that is used for activities other than bathing;
- (m) "guest" means a person who contracts for sleeping accommodation in a hotel and includes each member of his party;
- (n) "hotel" means a hotel, inn, motel, resort or other building or premises operated to provide sleeping accommodation for the public;
- (o) "indoor pool" means a swimming pool where the pool and deck are totally or partially enclosed within a building or structure covered by a roof;
- (p) "lifeguard" means a person appointed by the owner or operator to maintain surveillance over the bathers while they are on the deck or in the pool and to supervise bather safety;
- (q) "make-up water" means water added to a swimming pool from an external source;
- (r) "mobile home park" means land or premises maintained to provide a temporary or permanent location for mobile homes;
- (s) "modified swimming pool" means a swimming pool that is not an indoor pool and that has the form of a basin-shaped de-

pression in the earth, the floor of which slopes downward and inward toward the centre from the rim;

- (f) "non-conforming pool" means a public swimming pool that has been designated as such because of a condition found therein which constitutes a hazard to health or safety;
- (u) "officer" means an officer of the Ministry designated in writing by the Minister;
- (v) "operator" means an owner of a public swimming pool or a person designated by the owner to operate the pool;
- (w) "potable water" means water fit for human consumption;
- (x) "private residential swimming pool" means a swimming pool located on a private residential property under the control of the owner or occupant, the use of which is limited to swimming or bathing by members of his family and their visitors;
- (y) "promotional pool" means a swimming pool used solely for commercial display and demonstration purposes;
- (z) "public swimming pool" means a swimming pool, other than,
- (i) a private residential swimming pool, or
  - (ii) a promotional pool,
- and "pool" has a corresponding meaning;
- (za) "recirculation system" means a system that,
- (i) maintains circulation of water through a pool by pumps,
  - (ii) draws water from a pool for treatment and returns it to the pool as clean water, and
  - (iii) provides continuous treatment that includes filtration and chlorination or bromination, and other processes that may be necessary for the treatment of the water;
- (zb) "recreational camp" means a summer camp as defined by section 1 of Regulation 720 of Revised Regulations of Ontario, 1970;
- (zc) "swimming pool" means any structure, basin, chamber or tank containing or intended to contain an artificial body of water for swimming, diving or recreational

bathing and having a water depth of 2 feet and 6 inches or more at any point;

- (zd) "trailer camp" means land or premises maintained for use as an overnight camping facility. O. Reg. 129/74, s. 1.

#### CLASSIFICATION OF PUBLIC POOLS

2. The following classes of public swimming pools are established:

##### 1. "Class A Pool" meaning,

- (a) a pool to which the general public is admitted;
- (b) a pool operated in conjunction with, or as a part of the program of a Young Men's Christian Association or similar institution, or an educational, instructional, physical fitness or athletic institution supported in whole or in part by public funds or public subscription; or
- (c) a pool operated on the premises of a recreational camp for use by campers and their visitors and camp personnel.

##### 2. "Class B Pool" meaning,

- (a) a pool operated on the premises of an apartment building containing more than 5 dwelling units or suites, a mobile home park or a nurses' residence, for the use of the occupants and their visitors;
- (b) a pool operated as a facility to serve a community of more than 5 single-family private residences for the use of the residents and their visitors;
- (c) a pool operated on the premises of a hotel for the use of its guests and their visitors or operated on the premises of a trailer camp for the use of its tenants and their visitors;
- (d) a pool operated in conjunction with,
  - (i) a club for the use of its members and their visitors, or
  - (ii) a condominium, co-operative or commune property containing more than 5 dwelling units or suites for the use of the owners or members and their visitors, or a combination of both of them;
- (e) a pool operated in conjunction with a day nursery, a day camp or an

establishment or institution for the care or treatment of persons who are ill, infirm or aged, or for persons in custodial care, for the use of such persons and their visitors; or

- (f) any pool, other than a Class A pool, that is not exempt from the provisions of this Regulation. O. Reg. 129/74, s. 2.

### 3. A pool operated,

- (a) for the use of the occupants and their visitors of an apartment building, condominium or co-operative or commune property containing 5 or fewer dwelling units or suites;
- (b) to serve a community of 5 or fewer single-family private residences;
- (c) to service a private residence; or
- (d) for promotional purposes only,

is exempt from the provisions of this Regulation. O. Reg. 129/74, s. 3.

#### GENERAL REQUIREMENTS

4.—(1) Subject to section 3, this Regulation applies to a public swimming pool and any buildings, appurtenances and equipment used in the operation thereof.

(2) Every owner of a public swimming pool shall designate an operator.

(3) A Class A Pool, the plans and specifications of which have been approved or the construction of which has been commenced after the 1st day of May, 1971 and before this Regulation comes into force, is exempt from clauses *e*, *i* and *n* of subsection 1 and clauses *a* and *f* of subsection 3 of section 12 and clause *a* of subsection 1 of section 15.

(4) A Class A Pool that has been constructed after the 7th day of June, 1965 and before the 1st day of May, 1971 is exempt from clauses *e* and *g*, sub-clause iv of clause *h*, clauses *i*, *n* and *x* of subsection 1, subsections 3 and 4 and clause *a* of subsection 5 of section 12, clause *a* of subsection 1 of section 14, clause *a* of subsection 1 of section 15 and section 17 provided that it is capable of being operated in compliance with the requirements of sections 18 to 20, both inclusive.

(5) A Class A Pool that has been constructed before the 7th day of June, 1965 is exempt from subsection 1 of section 11, sections 12, 13 and 14, clauses *a* and *b* of subsection 1 of section 15 and section 17 provided that it is capable of being operated in compliance with the requirements of sections 18 to 20, both inclusive.

(6) A Class B Pool, the plans and specifications of which have been approved or the construction of which has been commenced after the 1st day of May, 1971 and before this Regulation comes into force, is exempt from clauses *e*, *i*, *k* and *p* of subsection 1 and subsections 3 and 4 of section 12.

(7) A Class B Pool that has been constructed before the 1st day of May, 1971 is exempt from subsection 1 of section 11, sections 12, 13 and 14, clause *a* of subsection 1 and subsection 2 of section 16 and section 17 provided that it is capable of being operated in compliance with the requirements of sections 18 to 20, both inclusive. O. Reg. 129/74, s. 4.

5.—(1) No person shall construct a public swimming pool, or alter the structure or the installed equipment of a pool, until he has submitted 3 copies of the final drawings and specifications thereof to the Ministry and an officer has certified them as meeting the provisions of this Regulation.

(2) Where the final drawings and specifications referred to in subsection 1 have been examined and they are found to comply with the provisions of this Regulation, the officer shall,

- (a) certify the final drawings and specifications as meeting the provisions of this Regulation; and
- (b) notify the owner or his agent in writing that the final drawings and specifications have been certified and forward one set of the certified drawings, specifications and other documents to the owner or his agent.

(3) Every public swimming pool shall be constructed in accordance with the certified final drawings and specifications referred to in subsection 1.

(4) No variation from a certified final drawing or specification referred to in subsection 1 shall be undertaken by any person unless full details of such variation have been submitted in writing to the Ministry for certification.

(5) Where a diving board or diving platform is installed in a pool or replaced in an existing pool by a board or platform of a different design, the board or platform is subject to the requirements of subsection 1.

(6) Nothing in this section shall be construed as requiring that the Ministry be notified of normal maintenance work or replacements which do not involve changes in the design, capacity or operation of a pool. O. Reg. 129/74, s. 5.

6. Before a public swimming pool is put into use after construction or alteration, the owner or his agent shall give a notice in writing to the medical officer of health stating,

- (a) that all the preparations necessary to operate the pool in accordance with this Regulation have been completed; and

- (b) whether the pool is intended to be operated as a Class A or a Class B Pool,

and request permission to open the pool for use. O. Reg. 129/74, s. 6.

7. No owner or operator shall open a pool for use as a public swimming pool after construction or alteration unless he has been advised in writing by the medical officer of health that the medical officer of health is satisfied that,

- (a) the construction and equipment of the pool are in conformance with the certified final drawings and specifications; and
- (b) adequate supplies, chemicals, testing devices and personnel have been procured. O. Reg. 129/74, s. 7.

8. No person shall construct a fill-and-draw pool or a flow-through pool for use as a public swimming pool. O. Reg. 129/74, s. 8.

9.—(1) Notwithstanding any prior approval or exemption granted to a pool by any authority, where a condition is found at any time in a public swimming pool which in the opinion of an officer constitutes an unacceptable hazard to health or safety, the officer may designate the pool a non-conforming pool and after the effective date of the designation the pool shall be subject to this Regulation as a non-conforming pool.

(2) Notice shall be given to the owner and the operator of the officer's intention to designate the pool a non-conforming pool under subsection 1 three weeks in advance of the effective date of the designation and such notice shall describe fully the condition of the pool on which the designation is based.

(3) The owner has the right to appeal a designation issued under subsection 1 to the Minister and the Minister may appoint a committee of one or more persons to determine the facts and to advise him relative to the designation.

(4) The Minister may confirm or revoke the designation.

(5) A pool that has been designated a non-conforming pool may be approved by the Minister for use as a public swimming pool where, in the opinion of the Minister, acceptable compensation for the hazardous condition or deficiencies causing the pool to be classed as non-conforming can be provided by additional lifeguards or assistant lifeguards, additional safety equipment and devices, alterations in the construction of the pool or its equipment and adherence under the supervision of the medical officer of health to specified management or operating procedures.

(6) The Minister may impose such conditions to the approval of the use of a non-conforming pool

as in his opinion are advisable, and, in particular, without restricting the generality of the foregoing, he may impose conditions relating to the construction, equipment and operation of the pool.

(7) A non-conforming pool shall not be used as a public swimming pool without the approval of the Minister. O. Reg. 129/74, s. 9.

10.—(1) The water in a public swimming pool or in a recirculation system shall be deemed not to be potable water.

(2) The water in a public swimming pool and the recirculation system shall be separated from the make-up water supply and from the sewer or drainage system into which it drains, by air gaps or other devices that will prevent,

- (a) the water in the pool from flowing back into a drinking water supply; or
- (b) the water in a sewer from flowing back into the pool or recirculation system.

(3) Exposed piping within a pool enclosure and inside the structure of the pool and appurtenant structures shall be identified by,

- (a) colour coding with coloured bands at least one inch wide spaced along the pipe at intervals not greater than 4 feet; or
- (b) by painting the entire outer surface of the pipe,

in accordance with the following code:

chlorine gas—yellow

potable water—green

O. Reg. 129/74, s. 10.

#### CONSTRUCTION

##### CLASS A AND CLASS B POOLS

11.—(1) A public swimming pool shall be so located, constructed, equipped and finished that it can be maintained in a safe and sanitary condition.

(2) A public swimming pool shall be so constructed that all metal parts within 10 feet of the pool, the heating units, lighting units, electrical fixtures, motors, conduits and outlets are so installed as to protect the bathers from injury. O. Reg. 129/74, s. 11.

12.—(1) Subject to section 17, a public swimming pool shall be so constructed that,

- (a) access to the pool deck can be prevented when the pool is not open for use;

- (b) floors, interior walls, interior partitions and the pool interior and deck have surfaces that permit convenient and thorough cleaning;
- (c) the slope of the bottom of any portion of the pool having a water depth of less than 4 feet 6 inches does not exceed 1 foot vertically in 12 feet horizontally, and in portions having a depth greater than 4 feet 6 inches and less than 6 feet 6 inches the slope does not exceed 1 foot vertically in 3 feet horizontally;
- (d) in water depth of 4 feet 6 inches and less, the side and end walls, except at steps or recessed ladders, are vertical from the top of the walls to within 6 inches of the bottom and at no point is the water depth less than 2 feet 6 inches;
- (e) except for markings for competition purposes, the submerged surfaces are finished white or light in colour;
- (f) the water depths in feet and inches are clearly marked on the deck in figures not less than 4 inches high indicating the deep points, the breaks between gentle and steep bottom slopes, and the shallow points, and the words "deep area" and "shallow area" are clearly marked at appropriate locations;
- (g) the walls of the pool are equipped with recessed fittings to which can be attached safety lines supported by buoys to give a warning 1 foot or more in advance on the shallow sides of the breaks between gentle and steep bottom slopes;
- (h) it is surrounded by a hard-surfaced deck that is provided solely for the use of bathers and persons engaged in safety supervision and operation of the pool and that is,
- (i) not less than 6 feet wide and provides not less than 3 feet width of clear passage behind a diving board and its supporting structure,
  - (ii) sloped to waste drains or to adjacent lower ground at a slope between  $\frac{1}{4}$  and  $\frac{1}{2}$  inch per foot at an outdoor pool, and at an indoor pool, sloped to individually trapped waste drains at a slope between  $\frac{1}{8}$  and  $\frac{1}{2}$  inch per foot,
  - (iii) equipped with hose connections installed in convenient and safe locations for flushing the deck,
  - (iv) essentially flush with the walls of the pool so that the deck does not overhang the water by more than 2 inches,
- (v) separated by a barrier from any permanent spectator gallery adjacent to the deck, and
- (vi) clearly delineated, by markings or other means from the general area where one is provided;
- (i) one or more ladders or steps are provided in the deep and shallow areas;
- (j) a perimeter drain is provided where necessary to prevent surface water from the adjacent area draining on to the deck;
- (k) it is provided with a device indicating in gallons per minute the rate of flow of the recirculating water;
- (l) clean water inlets are arranged to provide satisfactory distribution and circulation of clean water throughout the pool before it again enters the recirculation system;
- (m) the pipelines and fittings terminating in the pool are provided with gratings or covers;
- (n) it can be emptied in 12 hours or less through one or more drains and the area of the drain cover openings is such that the flow of water does not exceed,
- (i)  $1\frac{1}{2}$  feet per second through the openings of a grate, or
  - (ii) 6 feet per second through the opening of an anti-vortex fitting;
- (o) it is provided with overflow gutters or surface skimmers of adequate capacity and design to remove surface film;
- (p) up to 15 per cent of the total pool water volume can be withdrawn from the gutter or skimmer lines daily and discharged to waste drains;
- (q) it is provided with a water meter to indicate and register in gallons the volume of all make-up water added to the pool or its recirculation system;
- (r) no water other than make-up water and clean water can be admitted to it;
- (s) a chlorinator or hypochlorinator is installed capable of providing the equivalent of not less than,
- (i) 3 pounds of available chlorine per day per 10,000 gallons of total pool capacity in the case of an outdoor pool, or

- (ii) 2 pounds of available chlorine per day per 10,000 gallons of total pool capacity in the case of an indoor pool,

or a brominator is installed of sufficient capacity to maintain in the pool water a total bromine residual of 3.0 parts per million by weight;

- (t) where compressed chlorine gas is used, a separate storage room for the chlorinator and the chlorine cylinders is located and equipped as prescribed by section 14;
- (u) provisions are made for the safe storage and handling of all chemicals required in the pool operation, and such storage and handling facilities shall include a hose connection, floor drainage and ventilation;
- (v) foot sprays to wash the feet by a spray running freely to waste are provided for pools where bathers entering or using the pool deck area must walk in bare feet over surfaces not subject to regular cleaning and sanitizing;
- (w) it is provided with a black disc 6 inches in diameter on a white background at the deepest point in the pool; and
- (x) provision is made for vacuum cleaning its submerged surfaces.

(2) Where a public swimming pool is equipped with one or more diving boards or diving platforms each board or platform shall have a non-slip surface finish.

(3) Where a public swimming pool is equipped with one or more diving boards or diving platforms not greater than 3 metres in height above the water, the pool shall be so constructed that,

- (a) the depth of water at the end of the board or platform and for a semi-circle of 10-foot radius beyond the end is not less than,
- (i) 9 feet for a board 2 feet or less in height above the water,
- (ii) 10 feet for a board or platform greater than 2 feet and not exceeding 1 metre in height above the water, and
- (iii) 12 feet for a board or platform greater than 1 metre and not exceeding 3 metres in height above the water;
- (b) the end of the board or platform is not less than 30 feet in horizontal distance

from any point having a water depth of 4 feet 6 inches or less, except that where a Class B pool is equipped with a board 2 feet or less in height above the water, the end of the board may be less than 30 feet but not less than 25 feet in horizontal distance from any point having a water depth of 4 feet 6 inches or less, provided that a warning notice, on which is printed in letters at least 6 inches high, "DANGER—AVOID DEEP OR LONG DIVES", is posted in a location clearly visible to divers;

- (c) the lateral distance from the centre line of a board or platform to another board or platform is not less than 9 feet;
- (d) the lateral distance from a pool wall to the centre line of a board is not less than,

- (i) 10 feet for a board 1 metre or less in height above the water, and
- (ii) 12 feet for a board greater than 1 metre and not exceeding 3 metres in height above the water;

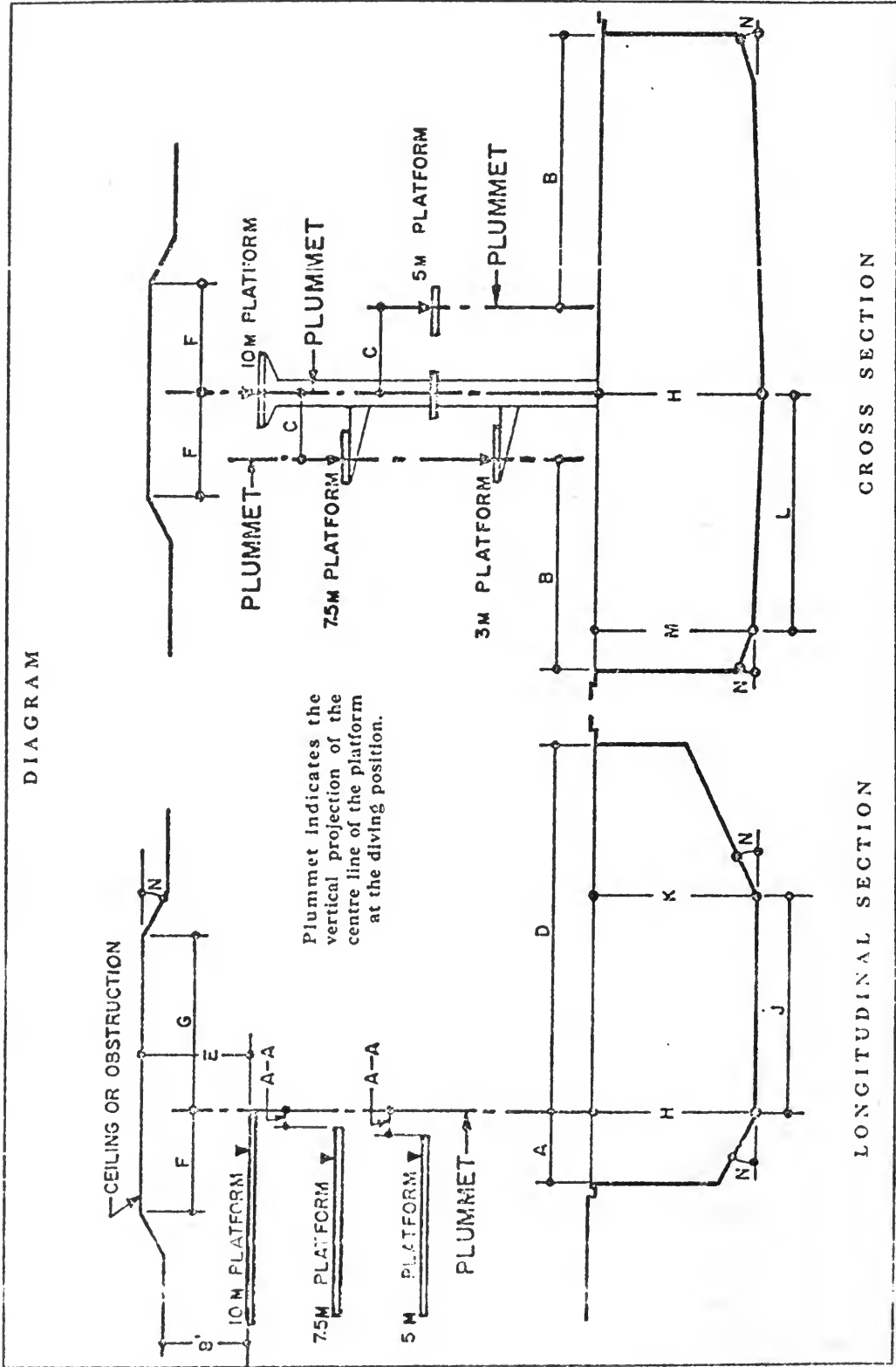
- (e) a board or platform 2 feet or less in height above the water projects a distance of 3 feet or more from the pool wall under it, a board greater than 2 feet in height above the water projects a distance of 5 feet or more from the pool wall under it and a platform greater than 2 feet in height above the water projects a distance of 4 feet or more from the pool wall under it; and

- (f) the height of the ceiling or the distance of any other obstruction to a diver is not less than,

- (i) 12 feet above a board of 12 feet or less in length and 2 feet or less in height above the water,
- (ii) 16 feet above a board greater than 2 feet in height above the water, and
- (iii) 10 feet above a platform.

(4) Where a public swimming pool is equipped with one or more diving platforms greater than 3 metres in height above the water the pool shall be so constructed that,

- (a) the dimensions defining the spacing of the platforms, the pool structure dimensions and the water depths in that portion of the pool which is required for diving are in conformance with the following Diagram and Table:





Table

MINIMUM DIMENSIONS

		5-Metre Platform	7.5-Metre Platform	10-Metre Platform	
A	From Plummet to pool wall under platform, in feet	4	5	5	
A-A	From Plummet back to board or platform directly below, in feet	2.5	2.5	2.5	
B	From Plummet to pool wall at side, in feet	14	15	17	
C	From Plummet to adjacent Plummet, in feet	7	of 5-metre platform 7	9	
D	From Plummet to pool wall ahead, in feet	34	36	45	
E	Unobstructed headroom at Plummet, in feet	10	10.5	11	
F	Distance over which unobstructed headroom is maintained, behind and each side of Plummet, in feet	9	9	9	
G	Distance over which unobstructed headroom is maintained, ahead of Plummet, in feet	16	16	20	
H	Depth of water at Plummet, in feet	12	13.5	15	
J, K	Distance J, and Depth of water K, ahead of Plummet, in feet	J	K	J	K
		20	11.75	26	13
L, M	Distance L, and Depth of water M, each side of Plummet, in feet	L	M	L	M
		14	11.75	15	13
N	Maximum angle of slope to horizontal	30 Degrees			

(b) it is provided with a gate or other device which can be locked to control access to the platforms; and

(c) it is designed solely for diving off the platforms, or its walls are equipped with recessed fittings to which can be attached double safety lines 1 foot apart supported by buoys located at clear distances of 38 feet, 41 feet and 50 feet, for 5-metre, 7.5-metre and 10-metre platforms, respectively, from the wall under such platforms, or a rigid barrier is provided which is capable of being positioned parallel to the wall under the platforms at the appropriate distance as specified in this paragraph.

(5) Where a public swimming pool is an indoor pool or where it is an outdoor pool that is used after sundown, a lighting system shall be provided,

(a) that will maintain at any point on the deck and the pool water surface an illumination of not less than,

(i) 20 foot candles in the case of an indoor pool, and

(ii) 10 foot candles in the case of an outdoor pool,

and such that underwater areas of the pool and other appurtenances are clearly visible; and

- (b) having independent emergency lighting that automatically operates whenever the main lighting system fails and so arranged that the underwater areas of the pool, the deck, toilet, shower and locker areas and exit passageways are adequately lit to facilitate prompt evacuation.

(6) Notwithstanding the provisions of clause *h* of subsection 1, where a pool is installed on the surface of the ground or on a hard-surfaced floor or pavement and has a constant water depth not exceeding 3 feet 6 inches and a water surface not exceeding 1,000 square feet, the deck may be replaced by a walkway surrounding the pool having,

- (a) an unobstructed width of not less than 3 feet;
- (b) an elevation of not less than 3 inches above grade or floor elevation;
- (c)  $\frac{1}{4}$  inch wide openings for drainage; and
- (d) a surface which is capable of being maintained in a safe and sanitary condition. O. Reg. 129/74, s. 12.

13.—(1) Dressing and locker rooms, showers and toilets shall be so constructed and equipped that,

- (a) the floor and wall joints are covered;
- (b) the interior partitions of the dressing rooms and toilet rooms leave a gap of 12 inches above the floor level;
- (c) all plumbing fixtures are supplied with potable water at a pressure of not less than 20 pounds per square inch;
- (d) there is hot and cold water available in the shower bath facilities, with a tempering device on the hot water system to prevent scalding;
- (e) subject to subsection 2 of section 16, the dressing and locker rooms, urinals and toilets are so located that following their use bathers must pass through the shower area to reach the pool deck;
- (f) walls or partitions ensure privacy of the dressing rooms and shower areas;
- (g) the floors in the toilet and shower areas are of hard-surfaced material, and slope to waste drains at a minimum of  $\frac{1}{8}$  inch per foot;
- (h) there are hose connections installed in convenient and safe locations for flushing the walls and floors in the toilet and shower areas; and

- (i) dressing and locker room floors may be easily cleaned.

(2) Where a pool is used by both sexes simultaneously, the accommodations mentioned in subsection 1 shall be provided separately for each sex.

(3) A notice shall be posted adjacent to every pool entrance used by bathers advising bathers that a cleansing shower or bath must be taken immediately before entering or re-entering the pool. O. Reg. 129/74, s. 13.

14.—(1) Where a public swimming pool is equipped with a chlorine cylinder storage room, the storage room shall be,

- (a) located above ground level with an exit door opening outwardly and directly to the outdoors with screened openings to the outdoors located within 6 inches of the floor and at the ceiling in the ratio of 1 square foot of opening to 500 square feet of floor area;
- (b) equipped with a platform weigh scale of not less than 300 pounds capacity for each chlorine cylinder in use;
- (c) provided with emergency mechanical ventilation,

- (i) taking suction at a maximum of 3 feet above floor level,

- (ii) discharging at least 8 feet above ground level directly to the outdoors so as to take into account adjacent air intakes and the direction of the prevailing wind, and

- (iii) of sufficient capacity to produce 30 air changes per hour; and

- (d) equipped with full-face, self-contained, air-supplied respiratory protective equipment suitable for use in a chlorine atmosphere for a period of not less than 15 minutes.

(2) The respiratory protective equipment referred to in clause *d* of subsection 1 shall be kept in a dust-tight cabinet located outside the area of probable contamination.

(3) Chlorination equipment shall be installed by and under the supervision of a person or persons trained in the installation of chlorination equipment. O. Reg. 129/74, s. 14.

#### CLASS A POOL—ADDITIONAL PROVISIONS

15.—(1) Subject to section 17, a Class A public swimming pool shall be so constructed that,

- (a) a volume of water not less than 4 times the total capacity of the pool can be filtered, disinfected and passed through the pool each day;
- (b) dressing and locker rooms, toilets, urinals, hand-wash basins, drinking fountains and showers are provided on a scale sufficient to accommodate the bathers using the pool; and
- (c) an emergency telephone is provided that is easily accessible from the pool deck and that is directly connected to an emergency service or the local telephone utility.

(2) Notwithstanding clause *b* of subsection 1, and clause *e* of subsection 1 of section 13, where a Class A public swimming pool is installed at a recreational camp, dressing, toilet and shower facilities shall be so located on the premises that they are convenient for the use of the bathers.

(3) A Class A Pool, other than a pool installed at a recreational camp, shall be equipped with,

- (a) where the pool area is greater than 1,600 square feet but not greater than 2,500 square feet, at least one control station; and
- (b) where the pool area is greater than 2,500 square feet, at least two control stations.

(4) A control station referred to in subsection 3 shall be,

- (a) an elevated platform or chair not less than 6 feet above the water surface;
- (b) securely positioned while in use and located at the side of the pool so as to permit an unobstructed view of the pool bottom in the area under surveillance; and
- (c) restricted to the exclusive use of lifeguards and assistant lifeguards. O. Reg. 129/74, s. 15.

#### CLASS B POOL—

#### ADDITIONAL PROVISIONS AND EXEMPTIONS

16.—(1) A Class B public swimming pool shall be so constructed that,

- (a) a volume of water not less than 3 times the total capacity of the pool can be filtered, disinfected and passed through the pool each day; and
- (b) a telephone no further than 100 feet from the pool is accessible for emergency use.

(2) Where a Class B pool does not comply with the provisions of clause *e* of subsection 1 of section

13, the owner shall ensure that dressing, toilet and shower facilities are available elsewhere on the premises, for the convenient use of the bathers.

(3) A Class B pool operated solely in conjunction with a club, day nursery, day camp or establishment or institution for the care of persons who are infirm or aged or for persons in custodial care is exempt from the provisions of subclauses *i*, *v* and *vi* of clause *h* of subsection 1 of section 12.

(4) A Class B pool operated solely in conjunction with an establishment or institution for the treatment of persons who are ill or infirm is exempt from the provisions of clauses *c* and *g* and subclauses *i*, *v* and *vi* of clause *h* of subsection 1 of section 12. O. Reg. 129/74, s. 16.

#### MODIFIED SWIMMING POOL

17.—(1) A modified swimming pool is exempt from the provisions of clauses *c*, *d*, *e*, *f*, *g*, *h*, *i*, *n*, *w* and *x* of subsection 1 of section 12, and clause *a* of subsection 1 of section 15.

(2) A modified swimming pool shall be,

- (a) paved with portland cement concrete, asphalt concrete or any other material approved by an officer and shall have the underwater area finished white and capable of being refinished with white paint or other white coating;

(b) so constructed that at no place does,

- (i) the slope of the bottom exceed 1 foot vertically in 12 feet horizontally, and
- (ii) the depth of the water exceed 6 feet;

(c) so constructed that the entire pool is surrounded by a deck that,

- (i) is at least 10 feet wide,
- (ii) has a continuous crest 4 inches high above the water surface, and is paved with a material required under clause *a*, and
- (iii) is sloped away from the crest so that ponding of water does not occur and surface drainage from beyond the perimeter is excluded from the deck and the pool;

(d) so constructed that a volume of water not less than 3 times the total capacity of the pool can be filtered, disinfected and passed through the pool each day;

- (e) so constructed that pipelines and fittings terminating in the pool are fitted with grilles or covers;
- (f) provided with two or more drain fittings covered with protective gratings having openings totalling not less than 10 times the area of an outlet pipe that is connected to the recirculation system and that is capable of draining the pool completely;
- (g) provided with continuous black markings on the bottom 6 inches wide where the water depth is 2 feet and 12 inches wide where the water depth is 4 feet; and
- (h) provided with control stations that are,
  - (i) elevated chairs or platforms securely positioned and not less than 6 feet above the water surface, and
  - (ii) located at intervals not exceeding 200 feet along the edge of the water.

(3) Where a modified swimming pool exceeds 120 feet in width or diameter it shall be provided with 1 or more control stations of the type required under subclause i of clause *h*, each located in the central area of the pool on a pillar which does not exceed 3 feet square in cross section and 6 inches in height above the water.

(4) No person shall install a diving board or diving platform in a modified swimming pool. O. Reg. 129/74, s. 17.

#### OPERATION

18.—(1) Every owner of a public swimming pool and every operator shall,

- (a) except for stoppage for maintenance, repairs or back-washing of filters, or for a closure for a continuous period of seven days or more, ensure that the recirculation system and the chemical feeders are in continuous operation throughout the entire 24 hours of each day without regard to the duration of actual use of the pool each day;
- (b) ensure that there is no access to the pool when the pool is not open for use; and
- (c) after any closure of the pool for more than four weeks duration and where he intends to re-open the pool, notify the medical officer of health in writing,
  - (i) of his intention to re-open the pool, and
  - (ii) whether the pool is intended to be operated as a Class A or a Class B pool.

(2) Notwithstanding item 1 of section 2, a Class A pool may be operated as a Class B pool during periods when the pool is open solely for the uses stated in clauses *a* to *e*, both inclusive, of item 2 of section 2.

(3) Every owner of a public swimming pool and every operator shall ensure that the clean water and the make-up water is free from contamination that may be injurious to the health of the bathers. O. Reg. 129/74, s. 18.

19.—(1) Every owner of a public swimming pool and every operator shall ensure that the total number of bathers permitted at any instant on the deck and in the pool does not exceed the maximum bather load as determined from the following formula:

$$\text{maximum bather load} = \frac{D}{27} + \frac{S}{15}$$

where D = the area in square feet of the part of the pool that is deeper than 4 feet 6 inches; and

S = the area in square feet of the part of the pool that is 4 feet 6 inches in depth or shallower.

(2) Benches or seats for temporary use during aquatic displays or competitive events attended by spectators may be placed on the deck to accommodate the spectators, provided that,

- (a) the spectator area and the access to it are separated from the remainder of the deck by a barrier placed not less than 2 feet from the edge of the pool; and
- (b) the benches or seats when not in use are stored outside the deck area.

(3) Every owner of a public swimming pool and every operator shall ensure that, except for water, no food or beverage is supplied or consumed in the pool or on the deck. O. Reg. 129/74, s. 19.

20.—(1) Every owner of a public swimming pool and every operator shall ensure that the pool water is,

- (a) of a clarity to permit a black disc 6 inches in diameter on a white background located on the bottom of the pool at its deepest point to be clearly visible from any point on the deck 30 feet away from the disc; and
- (b) maintained free from visible matter that may be hazardous to the health or safety of the bathers.

(2) Every owner of a public swimming pool and every operator shall ensure that the pool water,

- (a) subject to clauses *b* and *c*, has a hydrogen ion concentration within the range of pH 7.2 to pH 7.8 and,
- (i) a residual of free available chlorine in every part of the pool of not less than 0.5 part per million by weight,
  - (ii) where cyanurate stabilization is maintained, a residual of free available chlorine of not less than 1.0 part per million by weight in association with a cyanuric acid concentration of not greater than 60 parts per million by weight as determined by the operator, or
  - (iii) where the circumstances are such that the health of the bathers may be affected, such higher minimum chlorine residual than required under subclause i or ii as the medical officer of health may require in writing from time to time;
- (b) where elemental chlorine is used has,
- (i) a hydrogen ion concentration and a free available chlorine residual as provided for under clause *a*, or
  - (ii) with the permission of the medical officer of health, a hydrogen ion concentration of pH 7.8 to pH 8.2 and a free available chlorine residual of not less than 1.0 part per million by weight; or
- (c) where a bromine compound is used, has a total bromine residual of not less than 2.0 parts per million by weight associated with a hydrogen ion concentration within the range of pH 7.2 to pH 7.5 and a total alkalinity maintained at such a level that the addition of chemicals normally required for the operation of the pool does not cause the pH to vary from the range of pH 7.2 to pH 7.5.
- (3) The method used in determining the free available chlorine residual referred to in subsection 2 shall be such that chloramines or other chlorine compounds that may be present in the pool do not affect the determination.
- (4) Every operator shall determine and record the chlorine or bromine residual and the hydrogen ion concentration referred to in subsection 2 one-half hour before bathers are admitted to the pool, and thereafter at time intervals not exceeding 2 hours so long as the pool is open for use.
- (5) Where cyanurate stabilization is maintained, the operator shall determine the concentration of cyanuric acid not less than once every week.
- (6) Every operator shall add make-up water to the pool during each operating day in an amount not less than 3 gallons per bather, or where the medical officer of health determines that a condition exists in the water that may be injurious to the health of the bathers, such amount not exceeding 15 per cent of the water in the pool as the medical officer of health may order in writing.
- (7) A modified swimming pool is exempt from the requirements of clause *a* of subsection 1.
- (8) The water in a modified swimming pool shall be of a clarity to permit a lifeguard where he is occupying the control station that is least affected by reflections from the water surface to see at a distance of 120 feet from the control station the continuous black marking on the bottom of the pool where the water is 4 feet in depth. O. Reg. 129/74, s. 20.
- 21.** Every owner of a public swimming pool and every operator shall ensure that the pool and the dressing and locker rooms, showers and connecting corridors appurtenant to the pool are,
- (a) kept clean, free from slipperiness and disinfected;
  - (b) except for diving boards, diving platforms or safety equipment in the pool and on the deck, free of obstructions; and
  - (c) ventilated so as to remove odours. O. Reg. 129/74, s. 21.
- 22.** Where the operator of a public swimming pool supplies bathing apparel or towels, he shall ensure that they are,
- (a) cleaned, disinfected and stored in a sanitary manner; and
  - (b) stored separately from clean apparel and towels after each use pending removal for laundering. O. Reg. 129/74, s. 22.
- 23.** Where a gas chlorinator is used in a public swimming pool, the owner and the operator of the pool shall ensure that,
- (a) the chlorination equipment is operated by a person or persons trained in the operation of chlorination equipment;
  - (b) every chlorine cylinder on the pool premises is anchored at all times to prevent its accidental movement;
  - (c) except when a chlorine cylinder is connected to the chlorinator, a chlorine cylinder valve protection hood is fitted in place on the cylinder;

- (d) a wrench for operating the chlorine cylinder valve is fitted to the valve stem of each chlorine cylinder that is connected to the chlorinator; and
- (e) the operator takes all steps necessary to ensure the safety of the bathers before connecting or disconnecting a chlorine cylinder. O. Reg. 129/74, s. 23.

24. Where one or more diving platforms greater than 3 metres in height above the water are provided in a public swimming pool, the operator shall ensure that,

- (a) the gate giving access to such platforms is locked except during periods when the platforms are in use for diving; and
- (b) when the platforms are in use the pool is used solely for diving unless double safety lines and buoys or a rigid barrier as required in clause *c* of subsection 4 of section 12 are in place and activities other than diving are effectively confined to the area of the pool outside the separated diving area. O. Reg. 129/74, s. 24.

25. Every operator shall keep daily records that shall set out,

- (a) the free available chlorine and the total chlorine residuals in the pool water or where a bromine compound is used, the total bromine residual;
- (b) the hydrogen ion concentration of the pool water;
- (c) the total number of bathers admitted to the pool each day;
- (d) the reading in gallons of the make-up water meter; and
- (e) any emergencies, rescues or breakdowns of equipment that have occurred. O. Reg. 129/74, s. 25.

26. Before entering the deck, every bather shall take a cleansing shower or bath using soap and warm water. O. Reg. 129/74, s. 26.

SAFETY

27. Every operator shall ensure that,

- (a) the test-button associated with the ground current leakage detecting and de-energizing device is operated daily;

- (b) where a pool is a Class A pool, the emergency telephone required under clause *c* of subsection 1 of section 15 is tested daily to confirm that the system is in operating condition; and
- (c) where a pool is a Class B pool, the telephone required under clause *b* of subsection 1 of section 16 is tested daily to confirm that it is in operating condition. O. Reg. 129/74, s. 27.

28.—(1) Subject to subsections 5, 6, 7, 8, 10 and 12, every owner of a public swimming pool and every operator shall ensure that where a public swimming pool is open for use there are lifeguards and assistant lifeguards on duty on the deck in such numbers that the total provided is in accordance with the tables set out in this section.

(2) A lifeguard shall not be replaced by an assistant lifeguard.

(3) A public swimming pool with a water surface area of 1,600 square feet or less shall have safety supervision in accordance with the following Table:

Table

MINIMUM NUMBERS OF LIFEGUARDS AND ASSISTANT LIFEGUARDS FOR WATER SURFACE AREA OF 1,600 SQUARE FEET OR LESS

Number of Bathers	Minimum Number of	
	Lifeguards	Assistant Lifeguards
0 — 50	1	0
51 — 100	1	1
Greater than 100	2	1

(4) A public swimming pool with a water surface area greater than 1,600 square feet shall have safety supervision in accordance with the following Table:

**Table**

**MINIMUM NUMBERS OF LIFEGUARDS AND ASSISTANT LIFEGUARDS FOR WATER SURFACE AREA GREATER THAN 1,600 SQUARE FEET**

Number of Bathers	Minimum Number of	
	Lifeguards	Assistant Lifeguards
0 — 20	1	0
21 — 75	1	1
76 — 150	2	1
151 — 225	2	2
226 — 300	3	2
301 — 375	3	3
376 — 450	4	3
451 — 525	4	4
Greater than 525	One extra lifeguard and one extra assistant lifeguard for each additional 150 bathers or fraction thereof	

(5) Where a pool is operated in conjunction with a day nursery or day camp and the water depth of the pool does not exceed 3 feet 6 inches, a lifeguard or an assistant lifeguard may be replaced by one or more persons 16 years of age or over.

(6) Where, prior to the day this Regulation comes into force, an exemption has been granted from the safety supervision requirements in respect of a pool operated on the premises of an apartment building where all the tenants and members of their families in the apartment are required to be at least 16 years of age, the exemption shall continue where there is no change in the requirement regarding the minimum age of the tenants and members of their families in the apartment.

(7) A Class B pool other than a pool operated in conjunction with a day nursery or day camp that has,

- (a) a water surface area of 1,000 square feet or less is exempt from the safety supervision requirements of this section provided

that the following notice that is printed in letters at least 1 inch high is displayed in a conspicuous location within the pool enclosure:

**CAUTION**

**THIS POOL IS UNSUPERVISED. BATHERS UNDER 12 YEARS OF AGE ARE NOT ALLOWED WITHIN THE POOL ENCLOSURE UNLESS ACCOMPANIED BY A PARENT OR HIS AGENT WHO IS NOT LESS THAN 16 YEARS OF AGE.**

or

- (b) a water surface area greater than 1,000 square feet, and the number of bathers does not exceed 10, is exempt from the safety supervision requirements of this section provided that the following notice that is printed in letters at least 1 inch high is displayed in a conspicuous location within the pool enclosure:

**CAUTION**

**THIS POOL IS UNSUPERVISED. BATHERS UNDER 12 YEARS OF AGE ARE NOT ALLOWED WITHIN THE POOL ENCLOSURE UNLESS ACCOMPANIED BY A PARENT OR HIS AGENT WHO IS NOT LESS THAN 16 YEARS OF AGE.**

**THE TOTAL NUMBER OF BATHERS ON THE DECK AND IN THE POOL SHALL NOT EXCEED 10.**

(8) During a period when a public swimming pool is being used solely for aquatic instruction under the direct supervision of an aquatic instructor who is the holder of,

- (a) a Royal Life Saving Society's Instructor Certificate;
- (b) an Ontario Teachers' Aquatic Standard;
- (c) a Canadian Red Cross Society's Water Safety Instructor Certificate; or
- (d) a Young Men's Christian Association's Senior Lifesaver Certificate,

the operator shall ensure that in addition to the aquatic instructor safety supervision is provided in accordance with the following Table:

**Table****MINIMUM NUMBERS OF LIFEGUARDS AND ASSISTANT LIFEGUARDS IN ADDITION TO THE AQUATIC INSTRUCTOR**

Number of Bathers	Minimum Number of	
	Lifeguards	Assistant Lifeguards
0 — 25	0	0
26 — 50	1	0
Over 50	1	1

(9) A lifeguard or an assistant lifeguard may give aquatic instruction under the direct supervision of an aquatic instructor.

(10) During a period when a public swimming pool is being used solely for underwater aquatic instruction under the direct supervision of an aquatic instructor who is the holder of an underwater instructor's certificate issued by,

- (a) the Association of Canadian Underwater Councils;
- (b) the National Association of Underwater Instructors; or
- (c) the Young Men's Christian Association,

the pool is exempt from the safety supervision requirements of this section.

(11) Where safety supervision is required at a public swimming pool, the lifeguard or an assistant lifeguard shall be on duty on the deck at all times when bathers are present on the deck or in the pool.

(12) Where two or more safety supervisors are on duty at a public swimming pool, a lifeguard or an assistant lifeguard may absent himself from the pool deck to attend to other duties necessary for the operation or administration of the pool, if he is within call and continuous surveillance of the pool is maintained by other lifeguards or assistant lifeguards.

(13) Lifeguards and assistant lifeguards shall be so attired that they are readily identifiable as members of the safety supervision staff.

(14) Every lifeguard shall,

- (a) be at least 17 years of age; and

- (b) have a current lifeguard certificate that has been issued to him and that is dated not more than 2 years prior to the date on which he is acting as a lifeguard.

(15) For the purpose of subsection 14, "lifeguard certificate" means,

- (a) the Royal Life Saving Society's Bronze Medallion or Award of Merit;
- (b) the Canadian Red Cross Society's Water Safety Leader Certificate or Water Safety Instructor Certificate;
- (c) the National Lifeguard Service's Registered Lifeguard Certificate;
- (d) the Young Men's Christian Association's Advanced Lifesaver Certificate, Basic Lifesaving Certificate or Senior Lifesaving Certificate;
- (e) a special certificate that the Minister deems to be equivalent to one of the qualifications listed in clauses a to d, both inclusive; or
- (f) the Ontario Teachers' Aquatic Standard, where the holder is giving aquatic instruction under the auspices of a school board or board of education.

(16) Every assistant lifeguard shall,

- (a) be at least 16 years of age; and
- (b) have a current assistant lifeguard's certificate that has been issued to him and that is dated no more than 2 years prior to the date on which he is acting as an assistant lifeguard.

(17) For the purpose of subsection 16, "assistant lifeguard's certificate" means,

- (a) the Young Men's Christian Association's Junior Lifesaver Certificate; or
- (b) any one of the certificates listed under subsection 15. O. Reg. 129/74, s. 28.

29. Where a public swimming pool is in use and a lifeguard or an assistant lifeguard determines that a safety hazard exists in the pool or on the deck, the lifeguard or assistant lifeguard shall direct all persons to leave the pool or any part thereof and he shall advise the pool operator of the existence of the safety hazard. O. Reg. 129/74, s. 29.

30. Every owner of a public swimming pool and every operator shall ensure that conspicuous notices are posted in the places indicated herein and that contain the following instructions or information:



1. In not fewer than 2 places at the pool notifying bathers,

- (i) that no person infected with a communicable disease or having open sores on his body shall enter the swimming pool,
- (ii) that no person shall bring a glass container into the pool enclosure,
- (iii) that no person shall pollute the water in the swimming pool in any manner, and that spitting, spouting of water and blowing the nose in the pool or on the deck are prohibited,
- (iv) that no person shall engage in boisterous play in or about the swimming pool,
- (v) of the maximum number of bathers permitted on the deck and in the pool at any time, and
- (vi) of the location of the telephone which is available for emergency use where one is required.

2. At the entrance to each shower area notifying bathers that each bather shall take a shower using warm water and soap and thoroughly rinse off all soap before entering or re-entering the deck.

3. At the emergency telephone identifying it as the emergency telephone, listing the names, telephone numbers and addresses of persons who are available for resuscitation, medical aid and fire services, or indicating the service to which it is directly connected.

4. Where there is a permanent spectator gallery adjacent to the deck, forbidding spectators from walking upon the deck within 6 feet of the edge of the pool. O. Reg. 129/74, s. 30.

31. Every owner of a public swimming pool and every operator shall ensure that there are provided, in places conveniently located for emergency use,

- (a) 1 or more electrically insulated or non-conducting reaching poles at least 12 feet long;
- (b) 2 or more buoyant throwing aids, each of which has securely attached to it a ¼-inch diameter rope of a length not less than one-half the width of the pool plus 10 feet;

(c) a spine board or device designed for transporting a person who has incurred a spinal injury; and

(d) a first-aid box containing,

- (i) a current copy of the St. John Ambulance First Aid Manual,
- (ii) 1 dozen safety pins,
- (iii) 24 adhesive dressings individually wrapped,
- (iv) 12 sterile gauze pads, each 3 inches square,
- (v) 4 rolls of 2-inch gauze bandage,
- (vi) 4 rolls of 4-inch gauze bandage,
- (vii) 4 sterile surgical pads suitable for pressure dressing, individually wrapped,
- (viii) 6 triangular bandages,
- (ix) 2 rolls of splint padding, and
- (x) 1 roll-up splint. O. Reg. 129/74, s. 31.

#### INSPECTION

32. A medical officer of health, a public health inspector under his direction or an officer of the Ministry may enter upon a public swimming pool at any reasonable time whether the pool is open for use or not or under construction, for the purpose of inspecting,

- (a) the pool under construction; or
- (b) the pool and the daily records required under section 25,

as the case may be. O. Reg. 129/74, s. 32.

33. Ontario Regulations 113/71, 323/71 and 1/72 are revoked. O. Reg. 129/74, s. 33.

34. This Regulation comes into force on the 1st day of May, 1974. O. Reg. 129/74, s. 34.

RENE BRUNELLE  
Minister of Health

Dated at Toronto, this 22nd day of January, 1974.

(2144)

11

THE PUBLIC HEALTH ACT

O. Reg. 130/74.

Pasteurization Plants.

Made—February 12th, 1974.

Approved—February 27th, 1974.

Filed—March 1st, 1974.

REGULATION TO AMEND  
REGULATION 714 OF  
REVISED REGULATIONS OF ONTARIO, 1970  
MADE UNDER  
THE PUBLIC HEALTH ACT

1. Clause *a* of section 1 of Regulation 714 of Revised Regulations of Ontario, 1970 is revoked and the following substituted therefor:

(a) "Director" means the Director of the Community Health Protection Branch of the Ministry or any other person designated by the Minister to act for the Director of the Community Health Protection Branch of the Ministry.

2. Form 1 of the said Regulation is revoked and the following substituted therefor:

Form 1

*The Public Health Act*

CERTIFICATE OF APPROVAL OF A  
PASTEURIZATION PLANT

Certificate No. ....

This is to certify that under *The Public Health Act* and the regulations, and subject to the limitations

thereof, the pasteurization plant operated by.....  
.....  
at.....  
in the County (or as the case may be) of.....  
..... is approved.

This certificate expires with the 31st day of December, 19....

.....  
Director, Community Health  
Protection Branch

Dated at Toronto, this..... day of....., 19....

O. Reg. 130/74, s. 2.

R. T. POTTER, M.D.  
*Minister of Health*

Dated at Toronto, this 12th day of February, 1974.

(2145)

11

# Publications Under The Regulations Act

March 23rd, 1974

## EDITORIAL ERROR

### THE PUBLIC HEALTH ACT

#### PUBLIC SWIMMING POOLS

In Ontario Regulation 129/74, published in the March 16th, 1974 issue of THE ONTARIO GAZETTE on page 215 (foot pagination), "Rene Brunelle, Minister of Health" should read "Rene Brunelle, for Minister of Health".

### THE ELDERLY PERSONS CENTRES ACT

#### O. Reg. 131/74.

General.

Made—February 27th, 1974.

Filed—March 4th, 1974.

#### REGULATION TO AMEND REGULATION 235 OF

#### REVISED REGULATIONS OF ONTARIO, 1970 MADE UNDER

#### THE ELDERLY PERSONS CENTRES ACT

1. Section 2 of Regulation 235 of Revised Regulations of Ontario, 1970 is revoked.

2.—(1) Schedule 1 to the said Regulation, as amended by section 1 of Ontario Regulation 99/71, section 1 of Ontario Regulation 521/71, section 1 of Ontario Regulation 346/72, section 1 of Ontario Regulation 385/72, section 1 of Ontario Regulation 67/73, section 1 of Ontario Regulation 166/73 and section 1 of Ontario Regulation 450/73, is revoked.

(2) Schedule 2 to the said Regulation, as amended by section 2 of Ontario Regulation 99/71, section 2 of Ontario Regulation 521/71, section 2 of Ontario Regulation 346/72, section 1 of Ontario Regulation 501/72, section 1 of Ontario Regulation 535/72, section 2 of Ontario Regulation 67/73, section 2 of Ontario Regulation 166/73, section 7 of Ontario Regulation 203/73 and section 2 of Ontario Regulation 450/73, is revoked.

## THE PLANNING ACT

#### O. Reg. 132/74.

Restricted Areas—County of Ontario.

Township of Uxbridge.

Made—March 1st, 1974.

Filed—March 4th, 1974.

#### REGULATION TO AMEND ONTARIO REGULATION 103/72 MADE UNDER THE PLANNING ACT

1. Ontario Regulation 103/72 is amended by adding thereto the following section:

18. Notwithstanding any other provisions of this Order, the lands described in Schedule 4 may be used for one single-family dwelling and buildings and structures accessory thereto provided the requirements in section 6a and the following requirements are met:

#### AREA REQUIREMENTS FOR THE MAIN BUILDING

Minimum lot frontage	150 feet
Maximum lot coverage	10 per cent
Minimum front yard	35 feet
Minimum rear yard	25 feet
Maximum height	30 feet
Minimum ground floor area	one storey—1,200 square feet one and one-half storeys—800 square feet

O. Reg. 132/74, s. 1.

2. The said Regulation is further amended by adding thereto the following Schedule:

#### Schedule 4

All that parcel of land situate in the Township of Uxbridge, in The Regional Municipality of Durham, formerly in the Township of Uxbridge, in the County of Ontario, being composed of parts 3, 4 and 5 according to Reference Plan

deposited in the Land Registry Office for the Land Registry Division of Ontario (No. 40) as Number 40R-1207. O. Reg. 132/74, s. 2.

G. M. FARROW  
Director,  
Plans Administration Branch,  
Ministry of Housing

Dated at Toronto, this 1st day of March, 1974.

(2161)

12

### THE PUBLIC SERVICE ACT

#### O. Reg. 133/74.

General.

Made—January 14th, 1974.

Approved—February 27th, 1974.

Filed—March 4th, 1974.

### REGULATION TO AMEND REGULATION 749 OF REVISED REGULATIONS OF ONTARIO, 1970 MADE UNDER THE PUBLIC SERVICE ACT

1. Subsection 1 of section 21 of Regulation 749 of Revised Regulations of Ontario, 1970, as remade by section 4 of Ontario Regulation 409/72, is revoked and the following substituted therefor:

(1) Vacation leave-of-absence for a civil servant shall accumulate *pro rata* for each month of service at the rate of,

(a)  $1\frac{1}{4}$  days per month during the first fifteen years of continuous service;

(b)  $1\frac{3}{8}$  days per month after,

(i) fifteen years of continuous service, or

(ii) appointment to a position that is classified as being within the Senior Compensation Plan; and

(c) 2-1/12 days per month after twenty-nine years of continuous service. O. Reg. 133/74, s. 1.

CIVIL SERVICE COMMISSION:

W. A. B. ANDERSON  
Chairman

Dated at Toronto, this 14th day of January, 1974.

(2162)

12

### THE LIQUOR CONTROL ACT

#### O. Reg. 134/74.

Detoxification Centres.

Made—February 27th, 1974.

Filed—March 5th, 1974.

### REGULATION TO AMEND ONTARIO REGULATION 455/72 MADE UNDER THE LIQUOR CONTROL ACT

1. The Schedule to Ontario Regulation 455/72, as amended by Ontario Regulations 556/72, 143/73, 216/73, 305/73, 737/73, 3/74 and 77/74, is further amended by adding thereto the following item:

10. The Detoxification Centre of the St. Joseph's General Hospital, Thunder Bay.

(2163)

12

### THE HIGHWAY TRAFFIC ACT

#### O. Reg. 135/74.

Designation of Freeze-Up Period Pursuant to Subsection 2 of Section 75 of *The Highway Traffic Act*.

Made—March 1st, 1974.

Filed—March 5th, 1974.

### REGULATION MADE UNDER THE HIGHWAY TRAFFIC ACT

### DESIGNATION OF FREEZE-UP PERIOD PURSUANT TO SUBSECTION 2 OF SECTION 75 OF THE HIGHWAY TRAFFIC ACT

1. Pursuant to subsection 2 of section 75 of *The Highway Traffic Act*, I hereby designate the 11th day of March, 1974, as the termination date for all of Ontario of the period designated on the 1st day of January, 1974, during which freeze-up allowances contained in subsection 1 of section 75 of *The Highway Traffic Act* were authorized.

JOHN R. RHODES  
Minister of Transportation  
and Communications

Dated at Toronto, this 1st day of March, 1974.

(2164)

12

**THE MINISTRY OF EDUCATION ACT**

**O. Reg. 136/74.**

General Legislative Grants.

Made—January 28th, 1974.

Approved—February 27th, 1974.

Filed—March 5th, 1974.

**REGULATION TO AMEND  
ONTARIO REGULATION 80/73  
MADE UNDER  
THE MINISTRY OF EDUCATION ACT**

1. Subclause a of clause iv of paragraph 39 of section 1 of Ontario Regulation 80/73 is revoked and the following substituted therefor:

a. the excess of,

I. the sum of,

A. the amount calculated at one mill in the dollar upon the equalized assessment for the board,

B. the revenue received by the board in 1973 from the sale or disposal of, and from insurance proceeds in respect of, capital appurtenances, and

C. the amount transferred in 1973 from a reserve fund established for the purchase of capital appurtenances,

over,

II. the sum of,

A. the amount allocated in 1973 to a reserve fund, and

B. the amount designated by the Minister as deductible for grant purposes from the revenue received by the board in 1973 from the sale or disposal of, and from insurance pro-

ceeds in respect of, capital appurtenances, and

THOMAS L. WELLS  
*Minister of Education*

Dated at Toronto, this 28th day of January, 1974.

(2165)

12

**THE SECONDARY SCHOOLS AND  
BOARDS OF EDUCATION ACT**

**O. Reg. 137/74.**

Apportionment 1973 Requisitions.

Made—February 27th, 1974.

Filed—March 5th, 1974.

**REGULATION TO AMEND  
ONTARIO REGULATION 81/73  
MADE UNDER  
THE SECONDARY SCHOOLS AND  
BOARDS OF EDUCATION ACT**

1.—(1) Section 1 of Ontario Regulation 81/73, as amended by section 1 of Ontario Regulation 723/73, is further amended by renumbering clause *a* as clause *aa* and by adding thereto the following clauses:

(a) "area municipality" means area municipality as defined in section 1 of *The District Municipality of Muskoka Act*;

(da) "merged area" means an area so designated by the Treasurer of Ontario and Minister of Economics and Intergovernmental Affairs for the purposes of Part VIII of *The District Municipality of Muskoka Act*.

(2) Clause *e* of the said section 1 is revoked and the following substituted therefor:

(e) "municipality" means an area listed in Column 1 and opposite which a factor is set in Column 2 of Schedule B to Ontario Regulation 80/73.

2. Sections 2 and 3 of the said Regulation are revoked and the following substituted therefor:

2.—(1) Except for The Muskoka Board of Education, the sum required by the divisional board of a

school division for public school purposes for the year 1973 shall be apportioned among the municipalities in the school division in the ratio, correct to five places of decimals, of the equalized assessments for such municipalities for public school purposes.

(2) The sum required by The Muskoka Board of Education for public school purposes for the year 1973 shall be apportioned among the area municipalities all or part of which is in the school division in the ratio, correct to five places of decimals, that the sum of the equalized assessments for the municipalities that are in each such area municipality and in the school division for public school purposes bears to the sum of the equalized assessments for all the municipalities in the school division for public school purposes.

(3) The amount apportioned to an area municipality under subsection 2 shall be apportioned among the merged areas that are in the area municipality and in the school division in the ratio, correct to five places of decimals, of the assessments for 1973, as revised and equalized by the Ministry of Treasury, Economics and Intergovernmental Affairs under subsection 2 of section 94 of *The District Municipality of Muskoka Act*, for such merged areas for public school purposes. O. Reg. 137/74, s. 2, *part*.

3.—(1) Except for The Muskoka Board of Education, the sum required by the divisional board of a school division for secondary school purposes for the year 1973 shall be apportioned among the municipalities in the school division in the ratio, correct to five places of decimals, of the equalized assessments for such municipalities for secondary school purposes.

(2) The sum required by The Muskoka Board of Education for secondary school purposes for the year 1973 shall be apportioned among the area municipalities all or part of which is in the school division in the ratio, correct to five places of decimals, that the sum of the equalized assessments for the municipalities that are in each such area municipality and in the school division for secondary school purposes bears to the sum of the equalized assessments for all the municipalities in the school division for secondary school purposes.

(3) The amount apportioned to an area municipality under subsection 2 shall be apportioned among the merged areas that are in the area municipality and in the school division in the ratio, correct to five places of decimals, of the assessment for 1973, as revised and equalized by the Ministry of Treasury, Economics and Intergovernmental Affairs under subsection 2 of section 94 of *The District Municipality of Muskoka Act*, for such merged areas for secondary school purposes. O. Reg. 137/74, s. 2, *part*.

## THE PLANNING ACT

### O. Reg. 138/74.

Restricted Areas—County of Haldimand,  
Township of South Cayuga.  
Made—February 21st, 1974.  
Filed—March 6th, 1974.

## REGULATION TO AMEND ONTARIO REGULATION 284/73 MADE UNDER THE PLANNING ACT

1. Ontario Regulation 284/73 is amended by adding thereto the following section:
24. Notwithstanding the requirements of section 5, the lands described in Schedule 9 may be used for agricultural purposes, but no single-family dwelling may be erected on the said lands. O. Reg. 138/74, s. 1.
2. The said Regulation is further amended by adding thereto the following Schedule:

### Schedule 9

All that parcel of land situate in the Township of South Cayuga, in the County of Haldimand, being composed of part of the north half of the southeast quarter of Lot 19 in Concession V of the said Township, described as follows:

Commencing at the southeast angle of the north half of the southeast quarter of Lot 19;

Thence northerly along the easterly limit of the said Lot, 212 feet to the point of beginning of the lands hereinafter described;

Thence continuing northerly along the said last limit of the northeast angle of the north half of the southeast quarter of the said Lot;

Thence westerly along the division line between the north and south halves of the said Lot to the northwest angle of the north half of the southeast quarter of the said Lot;

Thence southerly along the division line between the southeast quarter and the southwest quarter of the said Lot to a point distant 212 feet measured northerly from the southwest angle of the north half of the southeast quarter of the said Lot;

Thence easterly and parallel to the northerly limit of the lands herein described a distance of 679 feet, 7 inches, more or less, to the point of beginning. O. Reg. 138/74, s. 2.

G. M. FARROW  
Director,  
Plans Administration Branch,  
Ministry of Housing

Dated at Toronto, this 21st day of February, 1974.

**THE REGIONAL MUNICIPALITY OF  
HALDIMAND-NORFOLK ACT, 1973**

**O. Reg. 139/74.**

Order of the Minister.

Made—March 4th, 1974.

Filed—March 7th, 1974.

**REGULATION MADE UNDER  
THE REGIONAL MUNICIPALITY OF  
HALDIMAND-NORFOLK ACT, 1973**

IN THE MATTER OF *The Regional Municipality of Haldimand-Norfolk Act, 1973*; and

IN THE MATTER OF the establishment of a public library board in the area municipality of the Town of Simcoe and the transfer of assets and liabilities thereto from The Simcoe Public Library Board.

**ORDER**

Under the provisions of section 144 of *The Regional Municipality of Haldimand-Norfolk Act, 1973*, IT IS ORDERED:

1. The Simcoe Public Library Board is dissolved on the 31st day of March, 1974. O. Reg. 139/74, s. 1.

2. A public library board is established on the 1st day of April, 1974 for the area municipality of the Town of Simcoe to be known as "The Simcoe Public Library Board" and on such date all the assets and liabilities of the board dissolved under section 1 of this Order become the assets and liabilities of The Simcoe Public Library Board. O. Reg. 139/74, s. 2.

3. The Simcoe Public Library Board shall be composed of the number of members provided for in *The Public Libraries Act* and shall be appointed in the manner provided therein. O. Reg. 139/74, s. 3.

4. The provisions of *The Public Libraries Act* apply to The Simcoe Public Library Board. O. Reg. 139/74, s. 4.

JOHN WHITE  
*Treasurer of Ontario  
and Minister of Economics  
and Intergovernmental Affairs*

Dated at Toronto, this 4th day of March, 1974.

**THE REGIONAL MUNICIPALITY OF  
HALDIMAND-NORFOLK ACT, 1973**

**O. Reg. 140/74.**

Order of the Minister.

Made—March 4th, 1974.

Filed—March 7th, 1974.

**REGULATION MADE UNDER  
THE REGIONAL MUNICIPALITY OF  
HALDIMAND-NORFOLK ACT, 1973**

IN THE MATTER OF *The Regional Municipality of Haldimand-Norfolk Act, 1973*; and

IN THE MATTER OF the establishment of a public library board in the area municipality of the Town of Haldimand and the transfer of assets and liabilities thereto from the former public library boards.

**ORDER**

Under the provisions of section 144 of *The Regional Municipality of Haldimand-Norfolk Act, 1973*, IT IS ORDERED:

1. The public library boards of the Town of Caledonia, the Village of Cayuga and the Village of Hagersville are dissolved on the 31st day of March, 1974. O. Reg. 140/74, s. 1.

2. A public library board is established on the 1st day of April, 1974 for the area municipality of the Town of Haldimand to be known as "The Haldimand Public Library Board" and on such date all assets and liabilities of the boards dissolved under section 1 of this Order become the assets and liabilities of The Haldimand Public Library Board. O. Reg. 140/74, s. 2.

3. The Haldimand Public Library Board shall be composed of the number of members provided for in *The Public Libraries Act* who shall be appointed in the manner provided therein. O. Reg. 140/74, s. 3.

4. The provisions of *The Public Libraries Act* apply to The Haldimand Public Library Board. O. Reg. 140/74, s. 4.

JOHN WHITE  
*Treasurer of Ontario  
and Minister of Economics  
and Intergovernmental Affairs*

Dated at Toronto, this 4th day of March, 1974.

**THE PLANNING ACT**

**O. Reg. 141/74.**

Restricted Areas—County of Haldimand,  
Township of Rainham.  
Made—March 6th, 1974.  
Filed—March 7th, 1974.

**REGULATION TO AMEND  
ONTARIO REGULATION 282/73  
MADE UNDER  
THE PLANNING ACT\***

1. Ontario Regulation 282/73 is amended by adding thereto the following section:

**20.** Notwithstanding any other provisions of this Order, the lands described in Schedule 5 may be used for the construction of a boat storage garage provided the requirements of section 9 are met. O. Reg. 141/74, s. 1.

2. The said Regulation is further amended by adding thereto the following Schedule:

**Schedule 5**

That parcel of land being part of the east half of Lot 9 of Concession I, in the Township of Rainham, in the County of Haldimand, described as follows:

Commencing at an iron bar planted at the point of intersection of the eastern limit of the said Lot 9 with the north limit of the Lake Shore Road;

Thence northerly along the eastern limit of the said Lot 9 on a course of north 16° west a distance of 355 feet to an iron bar planted;

Thence westerly on a course of south 73° 10' west a distance of 300 feet 8¼ inches to a point, which is the point of beginning of the lands herein;

Thence on a course of south 16° east a distance of 100 feet to a point;

Thence on a course of south 73° 10' west a distance of 50 feet to an iron pipe planted;

Thence on a course of north 16° west a distance of 100 feet to an iron pipe planted;

Thence on a course north 73° 10' east a distance of 50 feet, more or less, to the point of beginning. O. Reg. 141/74, s. 2.

G. M. FARROW  
*Director,  
Plans Administration Branch,  
Ministry of Housing*

Dated at Toronto, this 6th day of March, 1974.

(2188)

12

**THE PARKWAY BELT PLANNING  
AND DEVELOPMENT ACT, 1973**

**O. Reg. 142/74.**

Regional Municipality of York,  
Town of Richmond Hill.  
Made—March 6th, 1974.  
Filed—March 8th, 1974.

**REGULATION TO AMEND  
ONTARIO REGULATION 474/73  
MADE UNDER  
THE PARKWAY BELT PLANNING  
AND DEVELOPMENT ACT, 1973**

1. Section 9 of Ontario Regulation 474/73 is amended by striking out "and" at the end of clause *e*, by adding "and" at the end of clause *f* and by adding thereto the following clause:

(g) The Municipality of Metropolitan Toronto,

JOHN WHITE  
*Treasurer of Ontario and  
Minister of Economics and  
Intergovernmental Affairs*

Dated at Toronto, this 6th day of March, 1974.

(2189)

12



# Publications Under The Regulations Act

March 30th, 1974

## THE PARKWAY BELT PLANNING AND DEVELOPMENT ACT, 1973

### O. Reg. 143/74.

Regional Municipality of York,  
Town of Markham.

Made—March 8th, 1974.

Filed—March 11th, 1974.

## REGULATION TO AMEND ONTARIO REGULATION 473/73 MADE UNDER THE PARKWAY BELT PLANNING AND DEVELOPMENT ACT, 1973

1. Ontario Regulation 473/73 is amended by adding thereto the following sections:

18. Notwithstanding any other provisions of this Order, the lands described in Schedule 5 may be used to erect thereon a vestibule, bearing dimensions 8 feet by 8 feet, at the front entrance of the office building located on the said lands. O. Reg. 143/74, s. 1, *part*.

19. Notwithstanding any other provisions of this Order, the lands described in Schedule 6 may be used to erect thereon a single detached garage, bearing dimensions 24 feet by 28 feet, having a set back of 250 feet from the centre line of King's Highway No. 48. O. Reg. 143/74, s. 1, *part*.

2. The said Regulation is further amended by adding thereto the following Schedules:

### Schedule 5

That parcel of land situate in the Town of Markham, in The Regional Municipality of York, containing an area of 1.297 acres, more or less, and composed of that part of Lot 5 in Concession IV of the said Town, described as follows:

Premising that all bearings herein are referred to the western limit of the said Lot 5 and assumed to have a bearing of north 10° 53' 40" west;

Beginning at a standard iron bar distant 27.19 feet measured on a course of north 72° 14' 50" east from a point in the easterly limit of Woodbine Avenue distant 563.37 feet measured on a course south 10° 53' 40" east along the easterly limit of Woodbine Avenue from the northwestern angle of the said Lot 5;

Thence south 10° 53' 40" east, 166.20 feet to a standard iron bar;

Thence north 72° 08' 40" east, 343.21 feet to an iron bar;

Thence north 10° 53' 40" west, 165.52 feet to an iron bar;

Thence south 72° 14' 50" west, 343.13 feet, more or less, to the point of beginning. O. Reg. 143/74, s. 2, *part*.

### Schedule 6

That parcel of land situate in the Township of Markham, in the County of York, composed of part of Lot 8 in Concession VII of the said Township of Markham, described as follows:

Beginning at an iron bar planted in the northerly limit of the said Lot 8 where it is intersected by the westerly limit of King's Highway No. 48 as widened;

Thence southerly along the westerly limit of King's Highway No. 48 as widened, a distance of 150.71 feet to an iron bar planted;

Thence south 72° 9' west, a distance of 400 feet to an iron bar planted;

Thence north 9° 43' 40" west, a distance of 150 feet to an iron bar planted in the line of a post and wire fence marking the existing northerly limit of the said Lot 8;

Thence north 72° 9' east along the line of the said fence forming the existing northerly limit of the said Lot 8 a distance of 193.26 feet to an iron bar planted in the line of the said fence;

Thence continuing north 71° 57' 30" east along the line of the said fence forming the existing northerly limit of the said Lot 8, a distance of 206.74 feet to the point of beginning. O. Reg. 143/74, s. 2, *part*.

JOHN WHITE  
Treasurer of Ontario  
and Minister of Economics  
and Intergovernmental Affairs

Dated at Toronto, this 8th day of March, 1974.

### THE PLANNING ACT

#### O. Reg. 144/74.

Restricted Areas—County of Norfolk.

Township of Townsend.

Made—March 8th, 1974.

Filed—March 12th, 1974

#### REGULATION TO AMEND ONTARIO REGULATION 290/73 MADE UNDER THE PLANNING ACT

1. Ontario Regulation 290/73 is amended by adding thereto the following section:

29. Notwithstanding any other provisions of this Order, the lands described in Schedule 21 may be used for buildings and structures accessory to single-family dwellings. O. Reg. 144/74, s. 1.

2. The said Regulation is further amended by adding thereto the following Schedule:

#### Schedule 21

That parcel of land situate in the Township of Townsend, in the County of Norfolk, composed of the land described as Part 1 on a plan deposited in the Land Registry Office for the Land Registry Division of Norfolk (No. 37) as Number 37R265. O. Reg. 144/74, s. 2.

G. M. FARROW  
*Director,*

*Plans Administration Branch,  
Ministry of Housing*

Dated at Toronto, this 8th day of March, 1974.

(2191)

13

### THE PLANNING ACT

#### O. Reg. 145/74.

Restricted Areas—County of Haldimand,

Township of Walpole.

Made—March 8th, 1974.

Filed—March 13th, 1974.

#### REGULATION TO AMEND ONTARIO REGULATION 285/73 MADE UNDER THE PLANNING ACT

1. Section 19 of Ontario Regulation 285/73, as remade by section 1 of Ontario Regulation 96/74, is revoked and the following substituted therefor:

19. Notwithstanding any other provisions of this Order, one single-family dwelling and buildings and structures accessory thereto may be erected on each of the parcels of land described in Schedules 2, 3, 4, 6, 7, 9, 10, 11 and 12 provided that the provisions of section 9 and the following requirements are met:

#### REQUIREMENTS FOR MAIN BUILDING

Minimum front yard	30 feet
Minimum side yard	25 feet
Minimum rear yard	35 feet
Maximum lot coverage	15 per cent
Minimum floor area	1,100 square feet
Maximum height	two and one-half storeys

O. Reg. 145/74, s. 1.

2. The said Regulation is amended by adding thereto the following Schedule:

#### Schedule 12

That parcel of land situate in the Township of Walpole, in the County of Haldimand, being composed of part of Lot 13 in Concession XI in the said Township, described as follows:

Beginning at the northwest corner of Lot 13 where the southerly limit of Concession Road XI intersects the easterly limit of the present Sandusk Road;

Thence easterly along the southern limit of the said Concession Road 188 feet to a point;

Thence south and parallel to the easterly limit of the Sandusk Road 138 feet to a point;

Thence westerly and parallel with the southerly limit of the said Concession Road, a distance of 188 feet to a point;

Thence northerly following the easterly limit of the Sandusk Road a distance of 130 feet, more or less, to the point of beginning. O. Reg. 145/74, s. 2.

G. M. FARROW  
*Director,*  
*Plans Administration Branch,  
Ministry of Housing*

Dated at Toronto, this 8th day of March, 1974.

(2217)

13

**THE REGIONAL MUNICIPALITY OF  
HAMILTON-WENTWORTH ACT, 1973**

**O. Reg. 146/74.**

Order of the Minister.

Made—March 8th, 1974.

Filed—March 13th, 1974.

**ORDER MADE UNDER  
THE REGIONAL MUNICIPALITY OF  
HAMILTON-WENTWORTH ACT, 1973**

**IN THE MATTER OF** *The Regional Municipality of  
Hamilton-Wentworth Act, 1973*; and

**IN THE MATTER OF** the financial arrangements for  
the operation and maintenance of the Wentworth  
Library Board.

**ORDER**

Under the provisions of section 138 of *The  
Regional Municipality of Hamilton-Wentworth Act,  
1973*, IT IS ORDERED:

1. The sums required to operate and maintain  
the Wentworth Library Board shall be apportioned  
among the area municipalities of the Town of  
Ancaster, the Town of Stoney Creek, the Township  
of Flamborough and the Township of Glanbrook in  
the proportion that the whole rateable property in  
each area municipality bears to the sum total of the  
whole rateable property of the said municipalities  
according to the last revised assessment roll and the  
provisions of subsection 4 of section 81 of *The  
Regional Municipality of Hamilton-Wentworth Act,  
1973* apply *mutatis mutandis*. O. Reg. 146/74, s. 1.

JOHN WHITE  
*Treasurer of Ontario  
and Minister of Economics  
and Intergovernmental Affairs*

Dated at Toronto, this 8th day of March, 1974.

(2218) 13

**THE REGIONAL MUNICIPALITY OF  
DURHAM ACT, 1973**

**O. Reg. 147/74.**

Order of the Minister.

Made—March 8th, 1974.

Filed—March 13th, 1974.

**ORDER MADE UNDER  
THE REGIONAL MUNICIPALITY OF  
DURHAM ACT, 1973**

**IN THE MATTER OF** *The Regional Municipality of  
Durham Act, 1973*; and

**IN THE MATTER OF** the establishment of a public  
library board in the area municipality of the  
Township of Uxbridge and the transfer of assets  
and liabilities thereto from the former public  
library boards.

**ORDER**

Under the provisions of section 151 of *The  
Regional Municipality of Durham Act, 1973*, IT  
IS ORDERED:

1. The public library boards of the Town of  
Uxbridge and the Township of Scott are dissolved.  
O. Reg. 147/74, s. 1.

2. A public library board is established for the  
area municipality of the Township of Uxbridge to  
be known as "The Township of Uxbridge Public  
Library Board" and all the assets and liabilities of  
the boards dissolved under section 1 of this Order  
become the assets and liabilities of The Township  
of Uxbridge Public Library Board. O. Reg. 147/74,  
s. 2.

3. The Township of Uxbridge Public Library Board  
shall be composed of the number of members  
provided for in *The Public Libraries Act* and shall be  
appointed in the manner provided therein. O. Reg.  
147/74, s. 3.

4. The provisions of *The Public Libraries Act*  
apply to The Township of Uxbridge Public Library  
Board. O. Reg. 147/74, s. 4.

JOHN WHITE  
*Treasurer of Ontario  
and Minister of Economics  
and Intergovernmental Affairs*

Dated at Toronto, this 8th day of March, 1974.

(2219)

13

**THE DAY NURSERIES ACT**

**O. Reg. 148/74.**

General.

Made—March 6th, 1974.

Filed—March 13th, 1974.

**REGULATION TO AMEND  
REGULATION 160 OF REVISED  
REGULATIONS OF ONTARIO, 1970  
MADE UNDER  
THE DAY NURSERIES ACT**

1. Section 1 of Regulation 160 of Revised  
Regulations of Ontario, 1970, as remade  
by section 1 of Ontario Regulation 547/71,  
is amended by adding thereto the following  
clauses:

(aa) "charitable corporation" means a corporation without share capital having objects of a charitable nature,

(i) to which Part III of *The Corporations Act* applies, or

(ii) that is incorporated under a general or special Act of the Parliament of Canada;

(ab) "handicapped children" means children who have a physical or mental impairment that is likely to continue for a prolonged period of time and who as a result thereof are limited in activities pertaining to normal living as verified by objective psychological or medical findings;

2. Section 1a of the said Regulation, as made by section 2 of Ontario Regulation 547/71, is revoked and the following substituted therefor:

1a.—(1) Charitable corporations that operate or propose to operate licensed day nurseries for handicapped children are a class of corporation that may be approved under section 2b of the Act.

(2) Charitable corporations or Corporations incorporated under Part V of *The Corporations Act* or under *The Co-operative Corporations Act, 1973* that operate or propose to operate licensed day nurseries where the majority of the Directors of the Board of any such corporation are parents of children enrolled in a day nursery operated or proposed to be operated by the corporation, are a class of corporation that may be approved under section 2b of the Act. O. Reg. 148/74, s. 2.

3. Section 3 of the said Regulation, as amended by section 3 of Ontario Regulation 547/71 and section 1 of Ontario Regulation 185/72, is revoked and the following substituted therefor:

3. Before a new building is erected or an existing building is used, altered or renovated for use as a day nursery, the plans, including those of the playground area, for the day nursery if not approved by the Minister under section 15c shall be approved by the Director and provision shall be made for,

(a) adequate space for play, toilet, washing, dressing, eating and resting;

(b) adequate facilities and space for,

(i) the preparation of food,

(ii) an office,

(iii) a room for the supervising staff, and

(iv) the temporary isolation of children;

(c) adequate storage space for food, beds, bedding, cleaning equipment and medical supplies;

(d) a compact layout of the rooms conducive to easy supervision of children, but avoiding unnecessary halls and corridors;

(e) except in the case of a day nursery for handicapped children first licensed under the Act on or after the 1st day of January, 1972, activity room space approved by the Director of a minimum of thirty square feet of floor space and 250 cubic feet of air space for every child enrolled;

(f) in the case of a day nursery for handicapped children first licensed under the Act on or after the 1st day of January, 1972, a minimum activity room space approved by the Director,

(i) for every enrolled child up to and including five years of age of sixty square feet of floor space and 500 cubic feet of air space, and

(ii) for every enrolled child from six to eighteen years of age of seventy-five square feet of floor space and 625 cubic feet of air space;

(g) a minimum of one sleeping room in addition to activity room space for every ten children enrolled under two years of age;

(h) except in the case of a day nursery for handicapped children first licensed under the Act on or after the 1st day of January, 1972, a minimum of,

(i) two separate activity rooms where more than twenty-five children from two to five years of age, both inclusive, are enrolled, and

(ii) one separate activity room for every thirty children enrolled from six to nine years of age, both inclusive;

(i) in the case of a day nursery for handicapped children first licensed under the Act on or after the 1st day of January, 1972, a minimum of,

(i) activity room space consisting of two separate areas where not more than ten children are enrolled, and

(ii) one additional separate area of activity room space for every additional ten children enrolled;

- (j) in the case of a day nursery for handicapped children first licensed under the Act on or after the 1st day of January, 1972, the separation of children under ten years of age from children ten years of age to eighteen years of age and where one building is used for both of the said age groups, a separate entrance for each of the said age groups, unless the Director has approved the use of a single entrance for both age groups;
- (k) adequate ventilation, lighting and heating of all rooms;
- (l) walls, ceilings and floors to be finished in attractive colours and with materials that are easily washable;
- (m) adequate protection for children in respect of exits, radiators or other heating equipment and other hazards;
- (n) except in the case of a day nursery for handicapped children first licensed under the Act on or after the 1st day of January, 1972, the location of all rooms,
- (i) for the use of children under six years of age, on or below the second storey, and
- (ii) for the use of children six to nine years of age, both inclusive, on or below the third storey,
- unless the Director otherwise approves; and
- (o) the location of all rooms for the use of children on or below the second storey in the case of a day nursery for handicapped children first licensed under the Act on or after the 1st day of January, 1972, unless the Director otherwise approves. O. Reg. 148/74, s. 3.
- 4.—(1) Subclause iv of clause a of section 4 of the said Regulation, as made by section 4 of Ontario Regulation 547/71, is revoked and the following substituted therefor:
- (iv) in the case of a day nursery for handicapped children first licensed under the Act on or after the 1st day of January, 1972, of seventy-five square feet for each child enrolled;
- (2) Section 4 of the said Regulation is amended by striking out "and" at the end of clause d, by adding "and" at the end of clause e and by adding thereto the following clause:
- (f) be adequately equipped for outdoor pro-

gram. R.R.O. 1970, Reg. 160, s. 4; O. Reg. 547/71, s. 4; O. Reg. 148/74, s. 4(2).

- 5.—(1) Subsection 2, excepting clauses a, b and c, of section 5 of the said Regulation, as remade by section 5 of Ontario Regulation 547/71, is revoked and the following substituted therefor:

(2) Except for a day nursery for handicapped children first licensed under the Act on or after the 1st day of January, 1972, the equipment and furnishings of a day nursery shall include,

- (2) Subsection 3, excepting clauses c and d of the said section 5, is revoked and the following substituted therefor:

(3) The equipment and furnishings of a day nursery for handicapped children first licensed under the Act on or after the 1st day of January, 1972, shall include,

- (a) at least two flush toilets, two hospital sinks and two tables or counterspaces for changing or dressing for every fifteen children enrolled who might be in need of these hygienic services, unless the Director otherwise approves;
- (b) at least two wash basins and two flush toilets for every fifteen children enrolled, unless the Director otherwise approves;

6. Clause m of subsection 2 of section 7 of the said Regulation, as made by section 6 of Ontario Regulation 547/71, is revoked and the following substituted therefor:

(m) recommendations for individual training programs for each handicapped child enrolled.

7. Subsection 4 of section 8 of the said Regulation, as made by subsection 2 of section 7 of Ontario Regulation 547/71, is revoked and the following substituted therefor:

(4) The program in a day nursery for handicapped children shall be conducted,

- (a) so that a motivating environment is created;
- (b) to allow mobility in the grouping of the children and flexibility in the arrangement of training facilities;
- (c) so that adequate areas are provided for the care and training of handicapped children;

- (d) to provide sensory training and the learning of functional skills;
- (e) to allow for both individual and small group training; and
- (f) to provide physical activities, speech and occupational therapy. O. Reg. 148/74, s. 7.
8. Clause *ca* of subsection 1 of section 9 of the said Regulation, as remade by subsection 3 of section 8 of Ontario Regulation 547/71, is revoked and the following substituted therefor:
- (ca) a mid-day meal consisting of a full-course hot dinner for children up to eighteen years of age who attend a day nursery for handicapped children for more than a half day session; and
9. Section 10a of the said Regulation, as made by section 9 of Ontario Regulation 547/71, is revoked and the following substituted therefor:
- 10a.—(1) The supervisor of a day nursery shall establish a procedure as directed by a nurse registered under *The Nurses Act* or by a legally qualified medical practitioner for the administration of any drug or medication prescribed by a legally qualified medical practitioner for any child attending the day nursery.
- (2) The supervisor of a day nursery shall keep in a locked cupboard all drugs and medications on the premises of the day nursery and the keys to such cupboard shall be kept in his custody or in the custody of some other employee of the nursery designated by him and the person having custody of the keys shall be responsible for the removal of any drugs or medications from the cupboard and for the administration in accordance with the procedure established under subsection 1 of any prescription drug or medication.
- (3) A daily record signed by the supervisor or person having custody of the keys shall be kept of all prescription drugs and medications showing the amounts dispensed and the amounts on hand and in addition there shall be kept all records required under the *Narcotic Control Act* (Canada). O. Reg. 148/74, s. 9.
10. Subsection 3 of section 12 of the said Regulation, as remade by subsection 1 of section 10 of Ontario Regulation 547/71, is revoked and the following substituted therefor:
- (3) The number of staff, including the supervisor, required for the supervision of children enrolled in a day nursery shall be determined in

accordance with Schedule 1 except where the Director authorizes a change in the required number. O. Reg. 148/74, s. 10.

11. Subsection 4 of section 13 of the said Regulation, as made by section 11 of Ontario Regulation 547/71, is revoked and the following substituted therefor:

(4) An application for the monthly payment of the subsidy by Ontario to an approved corporation under section 3 of the Act,

- (a) in respect of a day nursery for handicapped children shall be in Form 1a; and
- (b) in respect of a day nursery for other than handicapped children shall be in Form 1b,

and shall be forwarded to the Minister by the corporation before the 20th day of the month next following. O. Reg. 148/74, s. 11.

- 12.—(1) Clause *e* of subsection 1 of section 14 of the said Regulation is revoked and the following substituted therefor:

(e) "welfare administrator" means a municipal welfare administrator, a regional welfare administrator or a welfare administrator of a band, as the case may be, appointed under *The General Welfare Assistance Act*.

- (2) The said section 14, as amended by section 4 of Ontario Regulation 232/71 and section 3 of Ontario Regulation 239/72, is further amended by adding thereto the following subsection:

(6) For the purpose of computing the subsidy payable by Ontario to an approved corporation under subsection 3 of section 3 of the Act, the monthly cost to the corporation shall be,

- (a) in respect of a day nursery for handicapped children, the net monthly expenditure approved by the Director and determined in accordance with Form 8;
- (b) in respect of a day nursery other than a day nursery for handicapped children, the net monthly expenditure approved by the Director, determined in accordance with Form 8a, made by the corporation for any dependent child whose parent is a person in need. O. Reg. 148/74, s. 12(2).

- 13.—(1) Section 15 of the said Regulation, as remade by section 13 of Ontario Regulation 547/71, is further amended by inserting "or" at the end of clause *a* and striking out "or" at the end of clause *b*.

(2) Clause *c* of the said section 15 is revoked.

14. Section 15*a* of the said Regulation, as made by section 14 of Ontario Regulation 547/71 and amended by Ontario Regulation 185/72, is revoked and the following substituted therefor:

15*a*—(1) Subject to subsections 3 and 4, the amount of the capital grant payable under section 3*a* of the Act for the erection of a new building, an addition to an existing building, or the purchase or other acquisition of an existing building, shall be equal to 50 per cent of the costs incurred determined in accordance with Form 10, of the erection or acquisition.

(2) The amount of the capital grant payable under section 3*a* of the Act for the purchase of new or additional furnishings and equipment for a day nursery or for the renovation of an existing building for use as a day nursery shall be equal to 80 per cent of the cost of the furnishings and equipment or of the renovation, as the case may be, approved by the Director determined in accordance with Form 10.

(3) The Minister may approve 80 per cent of the cost under subsection 1 for the purpose of determining the amount of a grant payable under section 3*a* of the Act to an approved corporation in respect of a day nursery for handicapped children.

(4) The cost, approved by the Director, of acquiring land necessary for the erection of a new building, an addition to an existing building or for the purchase or other acquisition of an existing building may be included as part of the capital cost for the purpose of determining the amount of the grant under subsection 1. O. Reg. 148/74, s. 14.

15.—(1) Clause *b* of subsection 2 of section 15*b* of the said Regulation, as made by section 14 of Ontario Regulation 547/71, is revoked and the following substituted therefor:

(*b*) plans and specifications, prepared by an architect, showing the construction, equipment and arrangements of the day nursery and playground area. O. Reg. 547/71, s. 14, *part*; O. Reg. 148/74, s. 15(1).

(2) Clause *d* of subsection 3 of the said section 15*b* is revoked and the following substituted therefor:

(*d*) plans and specifications prepared by an architect showing the areas to be used as a day nursery and playground area and the purpose or activities for which each such area is to be used, but where the Director approves, a structural sketch may be substituted for the plans and specifications. O. Reg. 547/71, s. 14, *part*; O. Reg. 148/74, s. 15(2).

16.—(1) Clause *a* of subsection 1 of section 15*d* of the said Regulation, as made by section 4 of Ontario Regulation 239/72, is revoked and the following substituted therefor:

(*a*) "day-care provider" means the person on the premises where the private-home day-care is furnished who is directly in charge of the children;

(2) Subclauses *ii* and *vii* of clause *d* of subsection 2 of the said section 15*d* are revoked and the following substituted therefor:

(*ii*) the number of children including her own, three years of age and younger, in charge of the day-care provider, does not exceed two children who are two years of age and younger or three children who are three years of age and younger,

(*vii*) the day-care provider in charge of the premises where the supervised private-home day-care is furnished has made application to provide supervised private-home day-care in Form 13, and

*a.* is sympathetic to the welfare of children,

*b.* has adequate knowledge of and experience in the methods of child guidance suited to the ages of children eligible for enrollment,

*c.* is suitable in respect of age, health and personality to occupy the position, and

17. Subsections 1 and 3 of section 17 of the said Regulation are revoked and the following substituted therefor:

(1) The notice which the Director is required to give to an applicant or licensee under subsection 1 of section 10 of the Act shall be in Form 4. O. Reg. 148/74, s. 17, *part*.

(3) The notice which an applicant or licensee may give to the Director and to the Board under subsection 1 of section 9 of the Act or subsection 2 of section 10 of the Act shall be in Form 5. O. Reg. 148/74, s. 17, *part*.

18. Subsection 1 of section 18 of the said Regulation is revoked and the following substituted therefor:

(1) The Board shall serve notice on the parties to the hearing in Form 6, within fifteen days of receiving the notice of the request for the hearing in Form 5. O. Reg. 148/74, s. 18.

19. The headings to items A and B of Schedule 1 to the said Regulation, as made by section 15 of Ontario Regulation 547/71, are revoked and the following substituted therefor:

A. NUMBER OF STAFF REQUIRED FOR A DAY NURSERY OTHER THAN A DAY NURSERY FOR HANDICAPPED CHILDREN FIRST LICENSED UNDER THE ACT ON OR AFTER THE 1ST DAY OF JANUARY, 1972.

B. NUMBER OF STAFF REQUIRED FOR A DAY NURSERY FOR HANDICAPPED CHILDREN FIRST LICENSED UNDER THE ACT ON OR AFTER THE 1ST DAY OF JANUARY, 1972.

20. Schedule 2 to the said Regulation, as made by section 15 of Ontario Regulation 547/71, and amended by section 1 of Ontario Regulation 384/72, section 1 of Ontario Regulation 82/73, section 1 of Ontario Regulation 83/73 and section 1 of Ontario Regulation 245/73, is revoked.

21. The heading to Form 1a of the said Regulation, as made by section 16 of Ontario Regulation 547/71, is revoked and the following substituted therefor:



APPLICATION FOR MONTHLY PAYMENT OF  
 PROVINCIAL SUBSIDY TO APPROVED CORPORATION  
 OPERATING A NURSERY FOR HANDICAPPED CHILDREN

22. The said Regulation is amended by adding thereto the following form :

**Form 1b**

*The Day Nurseries Act*

APPLICATION FOR MONTHLY PAYMENT OF  
 PROVINCIAL SUBSIDY TO APPROVED CORPORATION  
 OPERATING A DAY NURSERY FOR OTHER THAN HANDICAPPED CHILDREN

Corporation .....

Account for the month of .....

PART I

STATISTICAL

	MONTH	Year to Date
Nursery Operations—vacancies on last day of Month		
—waiting list on last day of month		
—opening enrolment		
—new registrations		
—terminations		
—days care:		
part-day program		
full-day program		

PART II

COMPUTATION OF PROVINCIAL SUBSIDY

	DAYS CARE Year to Date		REVENUE Year to Date	
	Full Day Program	Part Day Program	Full Day Program	Part Day Program
1. Days care provided to children				
(a) whose parents are not persons in need as defined by the Regulations under <i>The Day Nurseries Act</i>	1	2	3	4
(b) whose parents are persons in need as defined by the Regulations under <i>The Day Nurseries Act</i>				
2. TOTALS				

3. Operating expenditures on behalf of children whose parents are "persons in need" as defined by section 14,
  - (a) Full day program (Item 22, column 1 of Form 8a × Clause b of Item 1 of column 1 of Part 11 of Form 1b) \$..... × ..... \$.....
  - (b) Part day program (Item 22, column 2 of Form 8a × Clause b of Item 1 of column 2 of Part 11 of Form 1b) \$..... × ..... .....
4. Cost of providing service in the year to date to children whose parents are "persons in need" as defined in section 14.....
5. 80 per cent of cost of providing service in the year to date to children whose parents are "persons in need" (Item 4 × 8/10).....
6. Deduct:
  - (a) Revenue—Full day program (Clause b of Item 1, column 3)..... \$.....
  - (b) Revenue—Part day program (Clause b of Item 1, column 4).....
  - (c) Total Revenue.....
  - (d) Less 20% of Item 4 (cost of providing service in year to date).....
  - (e) Excess, if any of the amount in Clause c over Clause d.....
7. Provincial subsidy for year to date.....
8. Deduct: Provincial subsidy for year to date, previous month.....
9. Total Provincial subsidy current month..... \$.....

PART III  
CERTIFICATE

We certify that,

- (a) this application for provincial subsidy is correct;
- (b) the amounts shown have been disbursed or determined in accordance with Regulation 160 of Revised Regulations of Ontario, 1970; and
- (c) this application is in agreement with the records of the corporation.

.....  
(signature and official title of authorized officer of corporation)

.....  
(signature and official title of authorized officer of corporation)

MINISTRY USE ONLY

PART IV

Type of Subsidy Claimed	Provincial Share	Claimant Share	Total Cost
Net operating expenditure	\$	\$	\$

O. Reg. 148/74, s. 22.

23. Form 4 of the said Regulation is revoked and the following substituted therefor:

**Form 4**

*The Day Nurseries Act*

NOTICE OF INTENTION

To:.....  
(name of applicant or licensee)

Take notice that pursuant to the authority vested in me under the provisions of section 8 or 9 of *The Day Nurseries Act*, I hereby:

- refuse to issue a licence to you
- propose to refuse to renew your licence
- propose to revoke your licence

to operate a day nursery at.....  
(street address)

in the.....of.....in the.....  
of.....under the name of.....

for the following reasons: .....

And further take notice that under the provisions of subsection 2 of section 10 of *The Day Nurseries Act*, you have a right to have a hearing of this matter before the Board of Review which has been appointed under section 5 of *The Day Nurseries Act*, but in order to obtain such a hearing you must within 15 days of the receipt of this notice, request such a hearing by completing and sending to me and to the Board of Review a request for a hearing in Form 5. And further take notice that pursuant to the provisions of section 12 (3) of the Act you have a reasonable opportunity to show or to achieve compliance before the hearing with all the requirements for the renewal or retention of your licence.

.....  
(date)

.....  
(Signature of Director, Day Nurseries Branch,  
Ministry of Community and Social Services)

NOTES:

1. Extract from *The Day Nurseries Act*:

- S. 10 (1) Where the Director proposes to refuse to issue or renew or to revoke a licence under this Act, he shall serve notice of his proposal, together with written reasons therefor, on the applicant or licensee.
- S. 10 (2) A notice under subsection 1 shall inform the applicant or licensee that he is entitled to a hearing by the Board if he mails or delivers, within fifteen days after the notice under subsection 1 is served on him, notice in writing requiring a hearing to the Director and the Board, and he may so require such a hearing.
- S. 10 (3) Where an applicant or licensee does not require a hearing by the Board in accordance with subsection 2, the Director may carry out the proposal stated in his notice under subsection 1.
- S. 10 (4) Where an applicant or licensee requires a hearing by the Board in accordance with subsection 2, the Board shall appoint a time for and hold the hearing and, on the application of the Director at the hearing, may by order direct the Director to carry out his proposal or refrain from carrying out his proposal and to take such action as the Board considers the Director ought to take in accordance with this Act and the Regulations, and for such purposes the Board may substitute its opinion for that of the Director.

2. Extract from Regulation 160 of Revised Regulations of Ontario, 1970:

- S. 17 (1) The notice which the Director is required to give to an applicant or licensee under subsection 1 of section 10 of the Act shall be in Form 4.
  - S. 17 (3) The notice which an applicant or licensee may give to the Director and to the Board under subsection 1 of section 9 or subsection 2 of section 10 of the Act shall be in Form 5. O. Reg. 148/74, s. 23.
24. Form 8 of the said Regulation, as remade by section 17 of Ontario Regulation 547/71 and amended by section 7 of Ontario Regulation 239/72, excepting Part II and Part III, is revoked and the following substituted therefor:

**Form 8**  
*The Day Nurseries Act*

FINANCIAL DATA

Municipality, band or approved corporation operating a day nursery for handicapped children

.....

.....

Data for month of.....

PART I

LICENSED DAY NURSERIES ESTABLISHED  
BY MUNICIPALITY, COUNCIL OF BAND OR  
BY APPROVED CORPORATION FOR HANDICAPPED CHILDREN

NET OPERATING EXPENDITURE

	Totals For Current Year to Date	For Ministry Use Only
1. Salaries, wages, honoraria—supervisory and teaching.....	\$.....	\$.....
—caretaking.....	.....	.....
—other.....	.....	.....
2. Staff benefits as approved by the Minister.....	.....	.....
3. Staff travelling expenses.....	.....	.....
4. Fees for staff training including necessary living allowances during training.....	.....	.....
5. Payment for research or consultation on a contract or fee-for- service basis.....	.....	.....
6. Food.....	.....	.....
7. Health supplies and services.....	.....	.....
8. Transportation—children.....	.....	.....
9. Playroom supplies.....	.....	.....
10. Property operation and maintenance—		
—rent or where the pre- mises are owned by the municipality or band, fair rental value if ap- proved by the Director	.....	.....
—repairs and maintenance	.....	.....
—other.....	.....	.....
11. Equipment and furnishings— operation and maintenance.....	.....	.....
—replacements.....	.....	.....

12. Cleaning, housekeeping, laundry supplies and expenses.....	\$.....	\$.....
13. Office supplies and expenses.....	.....	.....
14. Other (please specify).....	.....	.....
.....	.....	.....
15. Total Expenditures—Current Year to date.....	\$.....	\$.....
16. Deduct: Revenue—fees received for children.....	.....	.....
17. Deduct: Revenue—other income (please specify).....	\$.....	\$.....
18. Net Operating Expenditure—Current year to date.....	\$.....	\$.....
19. Deduct: Net Operating Expenditure Year to Date Previous Month.....	\$.....	\$.....
20. Net Operating Expenditure—Current Month.....	\$.....	\$.....

O. Reg. 148/74, s. 24.

25. The said Regulation is further amended by adding thereto the following Form:

**Form 8a**

*The Day Nurseries Act*

FINANCIAL DATA

APPROVED CORPORATION OPERATING A DAY NURSERY FOR OTHER THAN HANDICAPPED CHILDREN.....

Data for Month of.....

LICENSED DAY NURSERIES FOR OTHER THAN HANDICAPPED CHILDREN  
ESTABLISHED BY AN APPROVED CORPORATION

NET OPERATING EXPENDITURE AND PER DIEM COST

	Full Day Program	Part Day Program	Totals for current year to Date	For Ministry Use Only
	1	2	3	4
1. Salaries, wages, honoraria				
—supervisory and teaching.....	\$.....	\$.....	\$.....	\$.....
—caretaking.....	.....	.....	.....	.....
—other.....	.....	.....	.....	.....
2. Staff benefits as approved by the Minister.....	.....	.....	.....	.....
3. Staff travelling expenses.....	.....	.....	.....	.....

4. Fees for staff training including necessary living allowances during training .....	\$.....	\$.....	\$.....	\$.....
5. Payment for research or consultation on a contract or fee-for-service basis .....	.....	.....	.....	.....
6. Food .....	.....	.....	.....	.....
7. Health supplies and services .....	.....	.....	.....	.....
8. Transportation—children .....	.....	.....	.....	.....
9. Playroom supplies .....	.....	.....	.....	.....
10. Property operation and maintenance —rent or where the premises are owned by the approved corporation, fair rental value if approved by the Director .....	.....	.....	.....	.....
—repairs and maintenance .....	.....	.....	.....	.....
—other .....	.....	.....	.....	.....
11. Equipment and furnishings —operation and maintenance .....	.....	.....	.....	.....
—replacements .....	.....	.....	.....	.....
12. Cleaning, housekeeping, laundry supplies and expenses .....	.....	.....	.....	.....
13. Office supplies and expenses .....	.....	.....	.....	.....
14. Other (please specify) .....	.....	.....	.....	.....
.....	.....	.....	.....	.....
15. Total Expenditures—Current year to date.....	\$.....	\$.....	\$.....	\$.....
16. Deduct: Revenue—fees received for children.....	.....	.....	.....	.....
17. Deduct: Revenue—other income (please specify).....	.....	.....	.....	.....
.....	\$.....	\$.....	\$.....	\$.....
18. Net Operating Expenditure—Current year to date.....	\$.....	\$.....	\$.....	\$.....
19. Deduct: Net Operating Expenditure Year to Date Previous Month.....	\$.....	\$.....	\$.....	\$.....
20. Net Operating Expenditure—Current Month.....	\$.....	\$.....	\$.....	\$.....
21. Days care—Current year to date (as per Part 1 Form 1a).....	.....	.....	.....	.....
22. Per diem cost (Item 15—Item 17 if any) ÷ Item 21.....	\$.....	\$.....	.....	.....

26.—(1) Item 4 of Form 9 of the said Regulation, as made by section 17 of Ontario Regulation 547/71 and amended by section 4 of Ontario Regulation 185/72, is revoked and the following substituted therefor:

4. The.....intends to finance this capital cost in the (municipality, band or approved corporation) following manner:

- (i) payable by Ontario,
  - (a) 50% of the costs shown in clauses *a* and *b* of item 3; (see note 1)..... \$.....
  - (b) 80% of the costs shown in clause *c* or *d* of item 3 or both of them:..... \$.....
  - (c) TOTAL..... \$.....
- (ii) payable by the municipality, band or approved corporation..... \$.....
- Estimated Total Capital Cost (*c* + ii)..... \$.....

(2) Note 1 to the said Form 9 is revoked and the following substituted therefor:

NOTE:

1. See subsection 3 of section 15*a* which provides as follows:

The Minister may approve 80 per cent of the costs under subsection 1 for the purpose of determining the amount of a grant payable under section 3*a* of the Act to an approved corporation in respect of a day nursery for handicapped children.

27.—(1) Item 3, as made by section 17 of Ontario Regulation 547/71 and amended by section 5 of Ontario Regulation 185/72, and item 4, as made by section 17 of Ontario Regulation 547/71 of the Schedule to Form 10 of the said Regulation, are revoked and the following substituted therefor:

3. Provincial Grant Payable (see note 2)

- (a) 50% of the costs shown in clauses *a* and *b* of item 2:..... \$.....
- (b) 80% of the costs shown in clause *c* or *d* of item 2 or both of them:..... \$.....
- (c) TOTAL..... \$.....

4. Payment applied for in this application (see note 5)

- (a) An amount determined by the Director (see note 6)..... \$.....
- (b) A further amount not exceeding one-third of the amount shown in clause *c* of Item 3 where the building, addition or renovation is at least one-third complete..... \$.....
- (c) A further amount not exceeding one-third of the amount shown in clause *c* of item 3 where the building, addition or renovation is at least two-thirds complete..... \$.....
- (d) The balance of the amount shown in clause *c* of item 3 where the construction or renovation is completed and the building is ready for use and occupancy and payment has been made under clause *a* or *b* or all of them (see note 4)..... \$.....
- (e) Total amount of Provincial Grant (clause *c* of item 3) where construction or renovation is completed and the building is ready for use and occupancy and no payment has been made under clause *a* or *b* (see note 4)..... \$.....



(2) Note 2 to the said Form 10 is revoked and the following substituted therefor:

**NOTE:**

2. See subsection 3 of section 15a which provides as follows:

The Minister may approve 80 per cent of the costs under subsection 1 for the purpose of determining the amount of a grant payable under section 3a of the Act to an approved corporation in respect of a day nursery for handicapped children.

(2220)

13

**THE PLANNING ACT**

**O. Reg. 149/74.**

Restricted Areas—County of Haldimand,  
Township of Canborough.  
Made—March 14th, 1974.  
Filed—March 14th, 1974.

**REGULATION TO AMEND  
ONTARIO REGULATION 279/73  
MADE UNDER  
THE PLANNING ACT**

1. Ontario Regulation 279/73 is amended by adding thereto the following sections:

21. Notwithstanding any other provisions of this Order, a single-family dwelling and buildings and structures accessory thereto may be erected on the lands described in Schedule 5 provided the provisions of section 9 and the following requirements are met:

**REQUIREMENTS FOR MAIN BUILDING**

Minimum front yard	30 feet
Minimum side yard	15 feet
Minimum rear yard	25 feet
Maximum lot coverage	20 per cent
Maximum height	two and one-half storeys
Minimum floor area	1,000 square feet

**REQUIREMENTS FOR PERMANENT STRUCTURES**

Minimum elevation	No building of a permanent nature shall be erected on lands having a surface elevation of less than 590 feet.
-------------------	---

O. Reg. 149/74, s. 1, *part.*

22. Notwithstanding any other provisions of this Order, a single-family dwelling and buildings and structures accessory thereto may be erected

on the lands described in Schedule 6 provided that the provisions of section 9 and the following requirements are met:

**REQUIREMENTS FOR MAIN BUILDING**

Minimum front yard	30 feet
Minimum side yard	15 feet
Minimum rear yard	25 feet
Minimum floor area	1,000 square feet
Maximum lot coverage	20 per cent
Maximum height	two and one-half storeys

O. Reg. 149/74, s. 1, *part.*

2. The said Regulation is further amended by adding thereto the following Schedules:

**Schedule 5**

That parcel of land situate in the Township of Canborough, in the County of Haldimand, being composed of part of Lot 9 in the Dochstader Tract, described as follows:

Beginning at the intersection of the southerly limit of County Road Number 17 and the westerly limit of the said Lot 9;

Thence southerly along the westerly limit of the said Lot to the southwest angle of the said Lot, being also the water's edge of the Grand River;

Thence easterly along the said water's edge to the southeast angle of the said Lot;

Thence north 55° 23' east along the easterly limit of the said Lot to the southerly limit of County Road Number 17;

Thence westerly along the said southerly limit of the said Lot to the place of beginning. O. Reg. 149/74, s. 2, *part.*

**Schedule 6**

That parcel of land situate in the Township of Canborough, in the County of Haldimand, being composed of part of Lot 11, described as follows:

Premising that all bearings herein are astronomic and refer to the southwesterly limit of King's Highway No. 3 according to Plan deposited in the Land Registry Office for the Land Registry Division of Haldimand (No. 18) as Number 28964 for the said County, relating all bearings herein thereto;

Commencing at the most northerly angle of the said Lot 11 in the Dochstader Tract;

Thence south  $51^{\circ} 59' 30''$  west along the northwesterly limit of the said Lot, 10.39 feet to its intersection with the southwesterly limit of King's Highway No. 3 according to the said Deposited Plan Number 28964, the said intersection being the place of beginning of the herein described parcel;

Thence south  $22^{\circ} 11'$  east along the southwesterly limit of the said Highway, 591.9 feet to an iron bar found at the most northerly angle of the lands described in Instrument registered in the Land Registry Office for the Land Registry Division of Haldimand (No. 37) as Number 6175;

Thence south  $51^{\circ} 24'$  west along the northwesterly limit of the said lands, 544.2 feet to an iron bar found at its intersection with the northeasterly limit of The Canadian National Railways right-of-way;

Thence north  $54^{\circ} 50'$  west along the said last-mentioned limit 568.50 feet to its intersection with the northwesterly limit of the said Lot;

Thence north  $51^{\circ} 59' 30''$  east along the northwesterly limit of the said Lot, 854.8 feet, more or less, to the place of beginning. O. Reg. 149/74, s. 2, *part*.

G. M. FARROW  
*Director,*  
*Plans Administration Branch,*  
*Ministry of Housing*

Dated at Toronto, this 14th day of March, 1974.

**THE PLANNING ACT****O. Reg. 150/74.**

Restricted Areas—County of Haldimand,  
Township of Dunn.  
Made—March 14th, 1974.  
Filed—March 14th, 1974.

REGULATION TO AMEND  
ONTARIO REGULATION 280/73  
MADE UNDER  
THE PLANNING ACT

1. Ontario Regulation 280/73 is amended by adding thereto the following section:

42. Notwithstanding any other provisions of this Order, one single-family dwelling and buildings and structures accessory thereto may be erected on the lands described in Schedule 15 provided the requirements of section 15 and the following requirements are met:

**REQUIREMENTS FOR MAIN BUILDING**

Minimum front yard	25 feet
Minimum side yard	10 feet
Minimum rear yard	25 feet
Minimum floor area	1,000 square feet
Maximum lot coverage	15 per cent
Maximum height	two and one-half storeys

O. Reg. 150/74, s. 1.

2. The said Regulation is further amended by adding thereto the following Schedule:

**Schedule 15**

Those parcels of land situate in Lot 12 in Concession I of the Township of Dunn, being composed of the following:

Commencing where an iron stake has been planted in the southerly limit of the said Lot, being also the northerly limit of the Dover and Dunnville Road, distant 200 feet measured westerly from the southeast angle of the said Lot;

Thence westerly along the southerly limit of the said Lot, 100 feet to the point of beginning;

Thence continuing westerly along the southerly limit of the said Lot, 100 feet to where an iron stake has been planted;

Thence northerly parallel to the easterly limit of the said Lot, 200 feet to where an iron stake has been planted;

Thence easterly and parallel to the southerly limit of the said Lot, 100 feet to a point;

Thence southerly 200 feet to the point of beginning.

Commencing where an iron stake has been planted in the southerly limit of the said Lot, being also the northerly limit of the Dover and Dunnville Road, distant 400 feet measured westerly from the southeasterly angle of the said Lot to the point of beginning;

Thence westerly along the southerly limit of the said Lot, 100 feet to a point;

Thence northerly parallel to the easterly limit of the said Lot, 200 feet to a point;

Thence easterly and parallel to the southerly limit of the said Lot, 100 feet to where an iron stake has been planted;

Thence southerly 200 feet, more or less, to the point of beginning. O. Reg. 150/74, s. 2.

G. M. FARROW  
Director,  
Plans Administration Branch,  
Ministry of Housing

Dated at Toronto, this 14th day of March, 1974.

(2222) 13

## THE PLANNING ACT

### O. Reg. 151/74.

Restricted Areas—Regional Municipality of York, Town of Whitchurch-Stouffville.  
Made—March 14th, 1974.  
Filed—March 14th, 1974.

### REGULATION TO AMEND ONTARIO REGULATION 101/72 MADE UNDER THE PLANNING ACT

1. Ontario Regulation 101/72 is amended by adding thereto the following sections:

49. Notwithstanding any other provisions of this Order, the parcel of land described in Schedule 43 may be used for one single-family dwelling and buildings and structures accessory thereto provided the requirements of section 6a and the following requirements are met:

Minimum lot frontage 80 feet  
Minimum front yard 35 feet

Minimum rear yard 40 feet  
Minimum side yard 10 feet  
Minimum floor area 1,100 square feet  
Maximum lot coverage 15 per cent  
Maximum height of building 35 feet

O. Reg. 151/74, s. 1, *part.*

50. Notwithstanding any other provisions of this Order, the parcel of land described in Schedule 44 may be used for one single-family dwelling and buildings and structures accessory thereto provided the requirements of section 6a and the following requirements are met:

Minimum lot frontage 100 feet  
Minimum front yard 35 feet  
Minimum floor area 1,100 square feet  
Maximum lot coverage 15 per cent  
Maximum height of building 35 feet

The main dwelling unit shall be erected within 300 feet of the front lot line. O. Reg. 151/74, s. 1, *part.*

51. Notwithstanding any other provisions of this Order, the parcel of land described in Schedule 45 may be used for one single-family dwelling and buildings and structures accessory thereto provided the requirements of section 6a and the following requirements are met:

Minimum lot frontage 100 feet  
Minimum front yard 35 feet  
Minimum floor area 1,100 square feet  
Maximum lot coverage 15 per cent  
Maximum height of building 35 feet

O. Reg. 151/74, s. 1, *part.*

52. Notwithstanding any other provisions of this Order, the parcel of land described in Schedule 46 may be used for the enlargement of an existing farm machinery operation provided the following requirements are met:

Minimum lot frontage 100 feet  
Minimum front yard 25 feet  
Minimum rear yard 25 feet

Minimum side yard	15 feet on one side and 20 feet on the other side
Maximum lot coverage	30 per cent
Maximum height of building	35 feet

O. Reg. 151/74, s. 1, *part.*

2. The said Regulation is further amended by adding thereto the following Schedules:

**Schedule 43**

That parcel of land situate in the Town of Whitchurch-Stouffville, in The Regional Municipality of York, formerly in the Town of Whitchurch, in the County of York, being composed of Lot 12 according to Plan registered in the Land Registry Office for the Land Registry Division of York North (No. 65) as Number 491. O. Reg. 151/74, s. 2, *part.*

**Schedule 44**

That parcel of land situate in the Town of Whitchurch-Stouffville, in The Regional Municipality of York, formerly in the Town of Whitchurch, in the County of York, being composed of part of Lot 23 in Concession IX of the said Township, described as follows:

- Beginning at the southeast angle of the said Lot;
- Thence north 17° 28' 10" west, 397.89 feet;
- Thence south 72° 35' west, 387.87 feet;
- Thence north 17° 28' 10" west, 245 feet;
- Thence south 72° 34' 30" west, 2,100.45 feet to a point in a post and wire fence running northerly;
- Thence south 10° 35' 50" east, 644.84 feet;
- Thence north 72° 43' 20" east, 254.78 feet to an iron bar;
- Thence north 72° 45' 30" east, 491.22 feet to an iron bar;
- Thence north 72° 44' 20" east, 550.05 feet to an iron bar;
- Thence north 72° 15' east, 661 feet to an iron bar;
- Thence north 72° 49' 10" east, 608.52 feet, more or less, to an iron bar, being the point of beginning. O. Reg. 151/74, s. 2, *part.*

**Schedule 45**

That parcel of land situate in the Town of Whitchurch-Stouffville, in The Regional Municipality of York, formerly in the Town of Whitchurch, in

the County of York, composed of part of Lot 25 in Concession VII of the said Town, described as Part I on Plan deposited in the Land Registry Office for the Land Registry Division of York North (No. 65) as Reference Plan Number 65R-1095. O. Reg. 151/74, s. 2, *part.*

**Schedule 46**

That parcel of land situate in the Town of Whitchurch-Stouffville, in The Regional Municipality of York, formerly in the Town of Whitchurch, in the County of York, composed of part of Lot 1 in Concession IV of the said Town, described as follows:

Premising that the north 71° 58' east of the southerly limit of the said Lot 1 is astronomic and referring all bearings herein thereto;

Beginning at an iron stake planted in the interior of the said Lot a distance of 17.21 feet measured north 9° west from the said southerly limit 742.97 feet measured north 71° 58' east thereon from the southwesterly angle of the said Lot;

Thence north 71° 58' east a distance of 200.71 feet to an iron stake planted;

Thence north 9° west a distance of 642.06 feet to an iron stake planted;

Thence south 71° 58' west a distance of 200.71 feet to an iron stake planted;

Thence south 9° east a distance of 642.06 feet, more or less, to the place of beginning. O. Reg. 151/74, s. 2, *part.*

G. M. FARROW  
Director,  
Plans Administration Branch,  
Minister of Housing

Dated at Toronto, this 14th day of March, 1974.

(2223)

13

**THE PLANNING ACT**

**O. Reg. 152/74.**  
Restricted Areas—County of Norfolk,  
Township of Charlotteville.  
Made—March 14th, 1974.  
Filed—March 14th, 1974.

**REGULATION TO AMEND  
ONTARIO REGULATION 286/73  
MADE UNDER  
THE PLANNING ACT**

1. Section 37 of Ontario Regulation 286/73, as made by section 1 of Ontario Regulation 648/73, is revoked and the following substituted therefor:

37. Notwithstanding any other provisions of this Order, one single-family dwelling and buildings and structures accessory thereto may be erected on each of the parcels of land described in Schedules 8, 9 and 17 provided the provisions of section 15 and the following requirements are met:

**REQUIREMENTS FOR MAIN BUILDING**

Minimum front yard	25 feet
Minimum side yard	10 feet
Minimum rear yard	25 feet
Minimum floor area	1,000 square feet
Maximum lot coverage	15 per cent
Maximum height	two and one-half storeys

O. Reg. 152/74, s. 1.

2. The said Regulation is amended by adding thereto the following Schedule:

**Schedule 17**

That parcel of land situate in the Township of Charlotteville, in the County of Norfolk, being composed of that part of Lot 17 in Concession VIII in the said Township designated as Part I on a Reference Plan deposited in the Land Registry Office for the Land Registry Division of Norfolk (No. 37) as Number 37R277. O. Reg. 152/74, s. 2.

G. M. FARROW

*Director,*

*Plans Administration Branch,  
Ministry of Housing*

Dated at Toronto, this 14th day of March, 1974.

(2224)

13

**THE PLANNING ACT**

**O. Reg. 153/74.**

Restricted Areas—Part of the District of Manitoulin.

Made—March 15th, 1974.

Filed—March 15th, 1974.

**ORDER MADE UNDER  
THE PLANNING ACT**

**RESTRICTED AREAS—PART OF  
THE DISTRICT OF MANITOULIN**

**INTERPRETATION**

1. In this Order,

(a) "accessory", when used to describe a use, building or structure, means a use, build-

ing or structure normally incidental or subordinate to the principal use, building or structure located on the lot, but an accessory use, building or structure in conjunction with,

(i) a cottage includes only a car garage, boathouse, storage shed and steam bath, and

(ii) a dwelling for year-round use includes only a car garage, swimming pool and a tool shed not to be used in conjunction with a commercial operation;

(b) "agricultural use" means a use of land, buildings or structures for the purpose of forestry, field crops, fruit farming, market gardening, dairying, animal husbandry, poultry raising, beekeeping and such uses as are customarily and normally related to agriculture;

(c) "cottage" means a separate dwelling for recreational use that is not used for year-round permanent human habitation;

(d) "dwelling" means one or more habitable rooms designed for use by, and occupied by, one family and in which separate kitchen and sanitary facilities are provided for the exclusive use of the family, with a private entrance from outside the building or from a common hallway or stairway inside the building;

(e) "family" means,

(i) a person,

(ii) two or more persons interrelated by bonds of consanguinity, legal adoption or marriage, or

(iii) not more than five persons not so interrelated, living as a housekeeping unit in one dwelling;

(f) "floor area" means the total area of all floors contained within the outside walls of a building excluding, in the case of a dwelling, the floor area of a private garage, porch, verandah, unfinished attic, basement or cellar;

(g) "frontage" means the width of a lot measured along a straight line twenty feet back from and parallel to a line joining the intersections of the two side lot lines with the front lot line;

(h) "front lot line" means the lot line that divides the lot from a lake or river, or if the lot line does not abut on a lake or river

then the front lot line shall be the lot line that divides the lot from the street upon which it abuts;

- (i) "front yard" means a yard extending across the full width of a lot on which a building or structure is situate, and extending from the front lot line to the main wall of the building that is nearest to the front lot line;
- (j) "health authority" means a medical officer of health or any branch of a ministry of the Province of Ontario that has the responsibility for approving waste and water systems;
- (k) "home occupation" means any occupation for gain or support conducted entirely within a dwelling by members of the family residing in the dwelling, if,
  - (i) there is no external display or advertising other than a sign having a total display area not exceeding two square feet, and
  - (ii) there is no external storage of goods or materials and not more than 25 per cent of the total floor area is used for the home occupation use and in the dwelling except,
    - a. the members of the family residing in the dwelling, or
    - b. in the case of a dentist, physician or veterinarian, a staff of one person;
- (l) "lot" means a parcel of land,
  - (i) described in a deed or other document legally capable of conveying an interest in land, or
  - (ii) shown as a lot or block on a registered plan of subdivision;
- (m) "lot coverage" means the percentage of the lot area covered by the ground floor area of all buildings situate on the lot;
- (n) "lot line" means any boundary of a lot;
- (o) "rear lot line" means the lot line opposite the front lot line;
- (p) "rear yard" means a yard extending across the full width of a lot upon which a building or structure is situate and extending from the rear lot line to the main wall of the building that is nearest to the rear lot line;

- (q) "side yard" means a yard extending from the front yard to the rear yard of a lot upon which a building or structure is situate and from the side lot line to the main wall of the building or structure that is nearest to the side lot line;
- (r) "single-family", when used to describe a dwelling or cottage, means a separate building containing only one dwelling unit;
- (s) "street" means a public highway that is a principal means of access to abutting lots, that is under the jurisdiction of the Province of Ontario or a local roads board;
- (t) "yard" means a space open from the ground to the sky on a lot on which a building or structure is situate, unoccupied except for such accessory buildings or structures as are permitted in this Order. O. Reg. 153/74, s. 1.

#### APPLICATION

2. This Order applies to all of the lands within The Territorial District of Manitoulin described in Schedule 1. O. Reg. 153/74, s. 2.

#### PART I

#### GENERAL

3.—(1) No land shall hereafter be used and no building or structure shall hereafter be erected, enlarged or used except in accordance with the terms of this Order, but nothing in this Order prevents the use of any land, building or structure for a purpose prohibited by this Order if such land, building or structure was lawfully used for that purpose on the day this Order comes into force, so long as it continues to be used for that purpose.

(2) No accessory building or structure shall be used for human habitation. O. Reg. 153/74, s. 3.

#### REBUILDING AND REPAIRS

4.—(1) Nothing in this Order prevents the reconstruction or repair of any building or structure that is damaged by causes beyond the control of the owner or tenant subsequent to the date this Order comes into force, provided that,

- (a) the dimensions of the original building or structure are not increased and its original use is not altered; and
- (b) the approval of the health authority is obtained.

(2) Nothing in this Order prevents the strengthening or restoration to a safe condition of any building or structure or part thereof. O. Reg. 153/74, s. 4.

## LOTS TO FRONT ON STREETS

5. No person shall erect any building or structure on land to which this Order applies if the land upon which the building or structure is to be erected does not front upon a street. O. Reg. 153/74, s. 5.

## TEMPORARY USES

6. A tool shed, scaffold or other building or structure incidental to construction on the lot where it is situate may be maintained on the lot until the construction is abandoned or completed. O. Reg. 153/74, s. 6.

EXISTING BUILDINGS ON LOTS WITH  
INADEQUATE LOT REQUIREMENTS

7. A single-family dwelling that has been erected prior to the date this Order comes into force upon a lot with less than the minimum lot frontage or area required by this Order, may be enlarged if there is compliance with all other applicable provisions of this Order and if there is approval of the health authority. O. Reg. 153/74, s. 7.

## HEIGHT RESTRICTIONS

8. Nothing in this Order limits the height of a church spire, belfry, flagpole, clock tower, chimney, water tank, radio or television antenna, barn or silo. O. Reg. 153/74, s. 8.

## LOTS ABUTTING NAVIGABLE WATERS

9. Where a lot abuts navigable water, accessory buildings or structures may be erected up to those portions of the lot boundary that so abut. O. Reg. 153/74, s. 9.

## PART II

## PERMITTED USES

10. The following uses of lands, buildings or structures are permitted:

- (a) agricultural uses;
- (b) the planting and harvesting of trees;
- (c) mining, which includes surveying and drilling, but does not include the actual establishment of a new mine, pit or quarry;
- (d) home occupations in dwellings which are buildings or structures otherwise permitted by this Order;
- (e) uses, buildings or structures accessory to any of the permitted uses in this section;

(f) a single-family cottage upon a lot within a registered plan of subdivision or upon a lot created by consent of the Minister under the provisions of *The Planning Act*, if,

- (i) the lot was created for cottage purposes, and
  - (ii) the approval of the health authority is obtained;
- (g) enlargements or extensions to any single-family dwellings or single-family cottages existing on the date this Order comes into force, if,
- (i) there is compliance with all other applicable provisions of this Order, and
  - (ii) the approval of the health authority is obtained;
- (h) the enlargement of any existing commercial or industrial use or building if,
- (i) approval of the health authority is obtained,
  - (ii) the lot is not within a registered plan of subdivision approved for residential use,
  - (iii) the lot coverage does not exceed 50 per cent on the day this Order comes into force, and
  - (iv) there is off-street parking space available. O. Reg. 153/74, s. 10.

11.—(1) Single-family dwellings and single-family cottages together with buildings and structures accessory thereto may be erected if the following requirements are met:

Minimum lot area	15,000 square feet
Minimum lot frontage	100 feet
Maximum lot coverage	30 per cent
Maximum height	30 feet
Minimum front yard	25 feet
Minimum rear yard	25 feet
Minimum side yard	10 feet on one side and 5 feet on the other side
Septic tank location	50 feet from any well, lake, stream or pond

Field bed location 100 feet from nearest dug well, lake, stream, pond, natural water-course or other source of domestic water supply, and 15 feet from any building.

(2) Any single-family dwelling or single-family cottage, together with any buildings or structures accessory thereto, may be extended or enlarged if the dwelling or cottage together with any buildings and structures accessory thereto meets the requirements set out in subsection 1 after the extension or enlargement has been completed. O. Reg. 153/74, s. 11.

12. Any commercial or industrial building, together with any buildings or structures accessory thereto, may be extended or enlarged if the building, together with any buildings or structures accessory thereto, meets the following requirements after the extension or enlargement has been completed:

Minimum lot area	1 acre
Minimum lot frontage	150 feet
Maximum lot coverage	50 per cent
Minimum front yard	50 feet
Minimum rear yard	25 feet
Minimum side yard	15 feet on each side

O. Reg. 153/74, s. 12.

### Schedule 1

In The Territorial District of Manitoulin and being composed of the following geographic townships:

1. Campbell
  2. Dawson
  3. Mills
  4. Robinson
- O. Reg. 153/74, Sched. 1.

S. B. HANDLEMAN  
*Minister of Housing*

Dated at Toronto, this 15th day of March, 1974.

### THE PLANNING ACT

#### O. Reg. 154/74.

Restricted Areas—Part of the District of Sudbury.

Made—March 15th, 1974.

Filed—March 15th, 1974.

### REGULATION TO AMEND ONTARIO REGULATION 568/72 MADE UNDER THE PLANNING ACT

1. Subsection 3 of section 4 of Ontario Regulation 568/72, as made by section 5 of Ontario Regulation 416/73 and amended by section 1 of Ontario Regulation 507/73, section 1 of Ontario Regulation 581/73, section 2 of Ontario Regulation 655/73 and section 1 of Ontario Regulation 781/73, is further amended by adding thereto the following paragraph:
  11. Part of Lot 7, Concession I, Parcel 18660 "A", South East Section, Township of Delamere.
2. Subsection 5 of section 11 of the said Regulation, as amended by section 7 of Ontario Regulation 416/73, section 3 of Ontario Regulation 581/73 and section 1 of Ontario Regulation 76/74, is further amended by adding thereto the following paragraph:
  13. A parking lot for school buses located on that part of Lot 9, Concession III, being the southwest part of Parcel 134, South East Section, in the Township of Dryden subject to the following conditions:
    - a. The maximum number of school bus parking sites allowed is twenty.
    - b. No buildings or structures shall be erected or used on the parking lot.
    - c. No subsurface sewage disposal systems shall be installed in conjunction with the use.
3. Subsection 6 of section 11 of the said Regulation, as remade by section 8 of Ontario Regulation 416/73 and amended by section 4 of Ontario Regulation 581/73, is further amended by adding thereto the following paragraph:
  4. The establishment of a motel, a restaurant, a service store for tourist supplies and one gas bar with pumps and accessory uses, on part of Lot 1, Concession VI, Reference Plan Number 53R5201, Part 1, Township of Cascaden.



4. Schedule 2 to the said Regulation, as amended by section 1 of Ontario Regulation 342/73, section 11 of Ontario Regulation 416/73, section 4 of Ontario Regulation 507/73, section 5 of Ontario Regulation 581/73, section 5 of Ontario Regulation 655/73, section 1 of Ontario Regulation 709/73 and section 4 of Ontario Regulation 781/73, is further amended by adding thereto the following paragraph:

74. Lots 44 and 45, Plan M-556, Township of Broder.

G. M. FARROW  
Director,  
Plans Administration Branch,  
Ministry of Housing.

Dated at Toronto, this 15th day of March, 1974.

(2229)

13

## THE GASOLINE HANDLING ACT

### O. Reg. 155/74.

Gasoline Handling Code.

Made—March 13th, 1974.

Filed—March 15th, 1974.

## REGULATION TO AMEND REGULATION 380 OF REVISED REGULATIONS OF ONTARIO, 1970 MADE UNDER THE GASOLINE HANDLING ACT

1.—(1) Clause *d* of sub-item iv of item 1 of section 1 of Regulation 380 of Revised Regulations of Ontario, 1970, as amended by section 2 of Ontario Regulation 585/72, is revoked and the following substituted therefor:

d. has petroleum-resistant gaskets in threaded or cam-locking closures, and

(2) Item 3 of the said section 1, as remade by section 3 of Ontario Regulation 585/72, is revoked and the following substituted therefor:

3. "bulk storage tank", "storage tank" or "tank" includes any static tank, including a skid tank in excess of 500 gallons capacity, in which gasoline or an associated product is contained, but does not include a supply tank that is connected to the heating appliance that it serves;

(3) Sub-items i and ii of item 8 of the said section 1 are revoked and the following substituted therefor:

i. Class I products, having flash points below 100° Fahrenheit and include such products as automotive gasoline, aviation gasoline, naphtha and alcohol-based anti-freeze,

ii. Class II products having flash points from 100° Fahrenheit to 150° Fahrenheit inclusive, and include such products as fuel oil, diesel fuel, kerosine, brake fluid and cleaning fluid,

2. Section 4 of the said Regulation, as remade by section 7 of Ontario Regulation 585/72 and amended by section 2 of Ontario Regulation 734/73, is further amended by adding thereto the following subsections:

(10) An application for registration as a contractor or a renewal thereof shall be filed with the Director.

(11) Evidence of registration as a contractor or a renewal thereof shall be issued to the applicant by the Director when the applicant is registered or his registration is renewed.

(12) The fee on an application under subsection 10 for a registration or renewal thereof issued for a period of one year is \$20.

(13) A contractor shall display evidence of his registration in a conspicuous position in his business premises and shall notify the Director forthwith of any change in his business address.

(14) A contractor who has lost the evidence of his registration may apply to the Director for a duplicate thereof. O. Reg. 155/74, s. 2.

3. Subsection 8 of section 5 of the said Regulation, as remade by subsection 1 of section 3 of Ontario Regulation 734/73, is revoked and the following substituted therefor:

(8) Subject to subsection 10, every tank vehicle constructed on or after the 1st day of December, 1967 to transport Class I products shall be constructed and marked in accordance with the requirements of this Regulation and US DOT Specs MC 306 or 307 in effect at the time of construction and so identified in the List of Specifications referred to in subsection 4 of section 10 and the marking plate shall indicate the capacity in Imperial gallons. O. Reg. 155/74, s. 3.

4. Subsection 39 of section 6 of the said Regulation is revoked and the following substituted therefor:

## (39) Markings required under subsection 38,

- (a) on tanks, may be of any colour if the colour is on a contrasting background and does not conflict with the colours set forth in subsection 45 of section 5;
- (b) on the sides or ends of tanks, shall be situated to provide clear identification both to operating and to fire-fighting personnel;
- (c) on valves, shall conform to the description set forth in subsections 45 and 46 of section 5;
- (d) on lines, may be of any colour or shape not in conflict with subsection 45 of section 5; and
- (e) shall be maintained to be clearly legible at all times. O. Reg. 155/74, s. 4.

5. Subsection 6, as remade by section 5 of Ontario Regulation 734/73, subsection 7a, as made by section 5 of Ontario Regulation 734/73 and subsection 31 of section 7 of the said Regulation, are revoked and the following substituted therefor:

(6) All piping associated with gasoline or associated products storage tanks shall be of American Petroleum Institute specification 5L or equivalent standard, shall be firmly supported and protected when necessary, from vehicle impact or other physical damage, by substantial barriers and shall be installed and tested in accordance with paragraph 2 of subsection 37. O. Reg. 155/74, s. 5, *part*.

(7a) All steel underground tanks installed after the 1st day of May, 1974 shall be installed, protected against corrosion and monitored by the owner in accordance with the procedures and schedule set forth in Underwriters' Laboratories of Canada Standard ULC S603.1 and the tanks shall be tested and ballasted and anchors designed and installed in accordance with paragraph 1 of subsection 37. O. Reg. 155/74, s. 5, *part*.

(7b) Where a tank is installed in accordance with subsection 7a, it shall be so installed that the new tank and its connected piping and corrosion protection system is in permanent physical and electrical isolation from any other existing underground facilities, including storage tanks, piping and electrical conduits. O. Reg. 155/74, s. 5, *part*.

(31) The markings on valves and fill pipes referred to in clause b of subsection 30 shall conform to the

requirements of subsections 45 and 46 of section 5 and shall be maintained to be clearly legible at all times. O. Reg. 155/74, s. 5, *part*.

6. Subsections 27 and 28 of section 8 of the said Regulation are revoked and the following substituted therefor:

(27) No person shall dispense a Class I or Class II product by means of a valved nozzle referred to in clause a of subsection 18 at a service station or other gasoline or associated products outlet unless he is a competent, trained employee authorized by the operator or owner of the service station or other gasoline or associated products outlet. O. Reg. 155/74, s. 6, *part*.

(28) The operator of a service station or other gasoline or associated products outlet is responsible for providing that a competent trained employee be in constant attendance at a motor vehicle when a Class I or Class II product is being dispensed into the fuel tank of the motor vehicle by means of an automatic valved nozzle referred to in clause b of subsection 18. O. Reg. 155/74, s. 6, *part*.

7.—(1) Section 9 of the said Regulation, as amended by section 13 of Ontario Regulation 585/72 and section 7 of Ontario Regulation 734/73, is further amended by adding thereto the following subsection:

(5b) In the event of the escape of any product from a tank vehicle, tank, piping or any other container used for the handling or storage of gasoline or an associated product, the owner or operator, as the case may be, shall immediately take the necessary action to recover and safely dispose of as much as possible of the escaped product, including any of the product that is temporarily confined within a dike or other containment. O. Reg. 155/74, s. 7 (1).

(2) Clauses b and c of subsection 13 of the said section 9, as remade by section 13 of Ontario Regulation 585/72, are revoked and the following substituted therefor:

(b) coated to at least the standard set forth in Underwriters' Laboratories of Canada Standard,

(i) ULC 58, where the tank is to be installed prior to the 1st day of May, 1974, or

(ii) ULC S603.1, where the tank is to be installed on or after the 1st day of May, 1974; and

(c) installed in accordance with,

(i) subsection 37 of section 7 where the tank is installed prior to the 1st day of May, 1974, or

- (ii) ULC S603.1 and subsection 37 of section 7 where the tank is installed on or after the 1st day of May, 1974. O. Reg. 585/72, s. 13, *part*; O. Reg. 155/74, s. 7 (2).

8. Subsection 6 of section 10 of the said Regulation is revoked and the following substituted therefor:

(6) Prior to the commencement of construction or modification of,

- (a) a service station on a controlled access highway;
- (b) a marina or bulk plant; or
- (c) a service station or other gasoline outlet where gasoline is dispensed by the mode commonly known as "self-serve",

the owner of the facility shall submit drawings of the proposed facility or modification to the Director for approval and no work shall begin without the drawings being approved by the Director. O. Reg. 155/74, s. 8.

(2230)

13

## THE PUBLIC SERVICE ACT

O. Reg. 156/74.

General.

Made—February 14th, 1974.

Approved—March 13th, 1974.

Filed—March 15th, 1974.

### REGULATION TO AMEND REGULATION 749 OF REVISED REGULATIONS OF ONTARIO, 1970 MADE UNDER THE PUBLIC SERVICE ACT

1. Subsections 4 and 5 of section 31 of Regulation 749 of Revised Regulations of Ontario, 1970, as remade by section 1 of Ontario Regulation 666/73, are revoked and the following substituted therefor:

(4) Where, in the opinion of a deputy minister, there may exist cause for removal of a public servant from employment or for dismissal of a public servant from employment, the deputy minister shall appoint a time for and hold a hearing.

(5) The public servant whose conduct is the subject of a hearing pursuant to this section shall be given reasonable notice of the hearing by the deputy minister.

(6) A notice of a hearing shall include,

- (a) a statement of the time, place and purpose of the hearing;
- (b) reasonable information of any allegations with respect to the conduct of the public servant that may be relevant to the hearing; and
- (c) a statement that if the public servant does not attend the hearing, the hearing may be proceeded with in his absence and he will not be entitled to any further notice in the proceedings.

(7) The public servant whose conduct is the subject of a hearing may at the hearing,

- (a) be represented by an employee representative;
- (b) call and examine witnesses and present his arguments and submissions; and
- (c) conduct cross-examinations of witnesses reasonably required for a full and fair disclosure of the facts in relation to which they have given evidence.

(8) Where a deputy minister delegates to a public servant in his ministry his powers and duties in respect of a hearing mentioned in this section, the delegate shall hold the hearing and shall report thereon in writing to the deputy minister.

(9) The report of the delegate to the deputy minister shall include the record of the hearing and the recommendation of the delegate together with his reasons therefor.

(10) A deputy minister or his delegate who holds a hearing pursuant to this section shall compile a record of the proceedings that shall include,

- (a) the notice of the hearing;
- (b) all documentary evidence produced at the hearing;
- (c) the transcript, if any, or a statement or summary of the oral evidence given at the hearing; and
- (d) the text of any written submissions or arguments presented at the hearing.

(11) A witness at a hearing pursuant to this section is entitled to be advised by his counsel or agent as to his rights, but the counsel or agent of a witness is not entitled to be present except when the witness is giving evidence and may take no other part in the hearing without leave of the deputy minister or his delegate holding the hearing.

(12) Where, after holding a hearing and considering the evidence produced or given and the submissions or arguments presented at the hearing or, where the hearing is held by a delegate, after considering the report of the delegate, a deputy minister is of the opinion that there exists cause for removal from employment or for dismissal from employment of a public servant whose conduct was the subject of the hearing, the deputy minister may remove or dismiss the public servant from employment.

(13) Where a deputy minister dismisses a public servant from employment for cause, the deputy minister shall,

- (a) deliver to the public servant a notice of the dismissal setting forth the reasons therefor and advising him of his right to a hearing by the Public Service Grievance Board; and
- (b) send a notice of the dismissal to the Commission and the Provincial Auditor.

(14) In this section, "employee representative" means a person who is nominated by a public servant whose conduct is the subject of a hearing pursuant to this section to act on behalf of the public servant in respect of the hearing. O. Reg. 156/74, s. 1.

2. Clauses *c* and *d* of section 46 of the said Regulation are revoked and the following substituted therefor:

- (c) "employee representative", subject to subsection 3 of section 29 of the Act, means a person who is nominated by a person who has a grievance to act on his behalf in respect of the grievance;

3. The said Regulation is amended by adding thereto the following sections:

**48a.** A grievor or his employee representative at a hearing by the Board may,

- (a) call and examine witnesses and present his arguments and submissions; and
- (b) conduct cross-examinations of witnesses reasonably required for a full and fair disclosure of the facts in relation to which they have given evidence. O. Reg. 156/74, s. 3, *part.*

**48b.** A witness at a hearing by the Board is entitled to be advised by his counsel or agent as to his rights, but the counsel or agent of a witness is not entitled to be present except when the witness is giving evidence and may take no other part in the hearing without leave of the Board. O. Reg. 156/74, s. 3, *part.*

**48c.** The Board shall compile a record of the proceedings at a hearing held by the Board that shall include,

- (a) the application for the hearing;
- (b) the notice of the hearing;
- (c) any intermediate orders made by the Board;
- (d) all documentary evidence produced at the hearing, subject to any limitation expressly imposed by any Act on the extent to or the purposes for which any such documents may be used in evidence in the proceedings;
- (e) the transcript, if any, or a statement or summary of the oral evidence given at the hearing; and
- (f) the decision of the Board and the reasons therefor. O. Reg. 156/74, s. 3, *part.*

4. Section 50 of the said Regulation is revoked and the following substituted therefor:

**50.** A person who has received a notice under subsection 13 of section 31 and who believes he is being dismissed unjustly may, within twenty-one days of the receipt of the notice, apply to the Board for a hearing by delivering to the Chairman of the Board an application for a hearing including his grievance. O. Reg. 156/74, s. 4.

CIVIL SERVICE COMMISSION:

W. A. B. ANDERSON  
*Chairman*

Dated at Toronto, this 14th day of February, 1974.

(2231)

13

# Publications Under The Regulations Act

April 6th, 1974

## THE GAME AND FISH ACT

### O. Reg. 157/74.

Open Seasons—Black Bear.  
Made—March 13th, 1974.  
Filed—March 18th, 1974.

## REGULATION MADE UNDER THE GAME AND FISH ACT

### OPEN SEASONS—BLACK BEAR

1. This Regulation is subject to Regulation 360 of Revised Regulations of Ontario, 1970 and does not apply to provincial parks other than that part of Algonquin Provincial Park situate in the geographic townships of Bruton and Clyde, in the Provisional County of Haliburton. O. Reg. 157/74, s. 1.

2.—(1) Black bear may be hunted in any part of Ontario from,

- (a) the 15th day of September to the 30th day of November, both inclusive, in the years 1974 and 1975; and
- (b) the 15th day of April to the 15th day of June, both inclusive, in the years 1975 and 1976.

(2) No person shall take or kill more than one black bear under a licence to hunt or trap bear.

(3) Subsection 2 does not apply to the holder of a registered trap-line licence when he hunts or traps black bear within the area described in the trap-line licence held by him. O. Reg. 157/74, s. 2.

(2248)

## THE CONSERVATION AUTHORITIES ACT

### O. Reg. 158/74.

Fill, Construction and Alteration to Waterways—Lakehead Region.  
Made—February 15th, 1974.  
Approved—March 13th, 1974.  
Filed—March 18th, 1974.

## REGULATION TO AMEND ONTARIO REGULATION 515/73 MADE UNDER

### THE CONSERVATION AUTHORITIES ACT

1. Ontario Regulation 515/73 is amended by adding thereto the following Schedules:

#### Schedule 4

That part of the watershed of the McIntyre River in the City of Thunder Bay from Thunder Bay (Lake Superior) to a point where the northern boundary of the City of Thunder Bay crosses the McIntyre River, as shown delineated by the fill line designating fill and construction limits on maps M1—M13 (inclusive) filed in the office of the Registrar of Regulations at Toronto as Nos. 1654 to 1666. O. Reg. 158/74, s. 1, *part*.

#### Schedule 5

That part of the watershed of the Neebing River in the City of Thunder Bay from Thunder Bay to a point 4200 feet northeast of the point where Highway No. 130 crosses the Neebing River, as shown delineated by the fill line, designating fill and construction limits on maps N1—N11 (inclusive) filed in the office of the Registrar of Regulations at Toronto as Nos. 1667 to 1677. O. Reg. 158/74, s. 1, *part*.

Schedule 6

That part of the watershed of the Neebing River, known as Pennock Creek in the Municipality of Paipoonge and City of Thunder Bay from a point 2600 feet east of the crossing of the Pennock Creek by the western boundary of the City of Thunder Bay to a point 2150 feet west of the Side Road No. 10 in the Municipality of Paipoonge as shown, delineated by the fill line designating fill and construction limits, on maps N12 - N15 (inclusive) filed in the office of the Registrar of Regulations at Toronto as Nos. 1678 to 1681. O. Reg. 158/74, s. 1, part.

Schedule 7

That part of the watershed of the Kaministiquia River in the City of Thunder Bay and the Municipality of Paipoonge, also including the channels of McKellar and Mission Rivers, from Thunder Bay to a point 2200 feet west of the unopened portion of the Side Road No. 10 south of the Kaministiquia River in the Municipality of Paipoonge, as shown delineated by the fill line designating fill and construction limits, on maps K1 - K22 (inclusive) filed in the office of the Registrar of Regulations at Toronto as Nos. 1682 to 1703. O. Reg. 158/74, s. 1, part.

LAKEHEAD REGION CONSERVATION AUTHORITY:

ARTHUR P. SHEWCHUK
Chairman
ESTHER FAIRBAIRN
Secretary-Treasurer

Dated at Thunder Bay, Ontario this 15th day of February, 1974.

(2249) 14

THE LAW SOCIETY ACT

O. Reg. 159/74.
Law Foundation.
Made—March 4th, 1974.
Approved—March 13th, 1974.
Filed—March 18th, 1974.

REGULATION MADE UNDER THE LAW SOCIETY ACT

LAW FOUNDATION

1. In this Regulation,

- (a) "banker" means a chartered bank, provincial savings office or registered trust company;
(b) "mixed trust account" means an account to which section 51f of the Act applies. O. Reg. 159/74, s. 1.

2. The report required under section 51f of the Act shall be in Form 1 and shall be filed annually with the Society at the time of filing the report required by section 20 of Regulation 556 of Revised Regulations of Ontario, 1970 by each member to whom section 51f of the Act applies and the Society shall receive such reports on behalf of the Foundation and deliver them to the Foundation. O. Reg. 159/74, s. 2.

3. Every member to whom section 51f of the Act applies shall direct his banker,

- (a) to compute monthly the amount earned by applying to the minimum balance in his mixed trust account the rate of interest approved from time to time by the trustees;
(b) to pay quarterly into an account held in the name of the Foundation the amounts so calculated; and
(c) to give written notice to the member and to the Foundation when each quarterly payment is made setting out,
(i) the amount of the payment,
(ii) the amounts of monthly balances, and
(iii) the rate or rates of interest used in computing the amounts comprising the payment. O. Reg. 159/74, s. 3.

Form 1

The Law Society Act

MEMBER'S REPORT TO THE FOUNDATION

To: The Law Foundation of Ontario,
Osgoode Hall,
Toronto, Ontario.
M5H 2N6

Name of Member.....

Firm name.....

Business address.....

I or the firm with which I am associated hold money in trust for or on account of more than one client in an account at

(name of chartered bank, provincial savings office or registered trust company)

(branch) (account number)

I am advised that the following payments have been made to The Law Foundation of Ontario representing interest accruing on the money held in the above account during the ..... month period ended , 19 .

Table with 2 columns: Description (Minimum balance for the month of , 19 Interest at % .....) and Amount (\$ .....

NOTE: Where more than one mixed trust account is maintained a separate report is to be filed for each one.

Dated this day of , 19 .

..... (full name of member) ..... (signature)

O. Reg. 159/74, Form 1.

THE BOARD OF TRUSTEES OF THE LAW FOUNDATION OF ONTARIO:

SYDNEY L. ROBBINS Chairman

KENNETH JARVIS Secretary

Dated at Toronto, this 4th day of March, 1974.

(2250)

14

THE INCOME TAX ACT

O. Reg. 160/74. Ontario Tax Credit System Regulation. Made—March 13th, 1974. Filed—March 18th, 1974.

REGULATION MADE UNDER THE INCOME TAX ACT

ONTARIO TAX CREDIT SYSTEM REGULATION

- 1. For the purpose of clause a of subsection 1 of section 6b of the Act, the charitable institutions set out in Schedule 1 are prescribed. O. Reg. 160/74, s. 1.
2. For the purpose of clause a of subsection 1 of section 6b of the Act, the homes for the aged set out in Schedule 2 are prescribed. O. Reg. 160/74, s. 2.
3. For the purpose of clause a of subsection 1 of section 6b of the Act, the private nursing homes and public nursing homes set out in Schedule 3 are prescribed. O. Reg. 160/74, s. 3.
4. For the purpose of subclause iv of clause c of subsection 1 of section 6b of the Act, amounts paid for commutation of statute labour pursuant to The Statute Labour Act or pursuant to a by-law passed under the authority of that Act are prescribed. O. Reg. 160/74, s. 4.
5. For the purpose of clause e of subsection 1 of section 6b of the Act, the prescribed manner shall be by completing and filing Form 1—or in the case of those who prefer to use the French language,

Form 2—together with the return required under the Act with respect to the taxation year for which the deduction is claimed under subsection 2 of section 6b of the Act. O. Reg. 160/74, s. 5.

6. For the purpose of subsection 3 of section 6b of the Act, the students' residences set out in Schedule 4 hereto are prescribed. O. Reg. 160/74, s. 6.

7. Ontario Regulation 118/73 does not apply to any taxation year subsequent to the 31st day of December, 1972. O. Reg. 160/74, s. 7.

8. This Regulation shall be deemed to have come into force on the 1st day of January, 1973. O. Reg. 160/74, s. 8.

### Schedule 1

#### CHARITABLE INSTITUTIONS

ITEM	NAME AND ADDRESS	LOCATION
1.	Aged Women's Home—449 Sanatorium Rd., Hamilton, Ont.	Hamilton
2.	Albright Manor—Mountain St., Beamsville, Ont.	Beamsville
3.	Alexander Hall—230 Strabane Ave., Windsor, Ont.	Windsor
4.	Alpha House—647 Broadview Ave., Toronto, Ont.	Toronto
5.	Anson House—136 Anson St., Peterborough, Ont.	Peterborough
6.	Beattie Haven—R.R. No. 1, Wardsville, Ont.	Wardsville
7.	Bellwoods Park House—Adult Cerebral Palsy Institute, 300 Shaw St., Toronto, Ont. M6J 2X2	Toronto
8.	Bethany Home—1140 Wellington St., Ottawa, Ont. K1Y 2Z3	Ottawa
9.	Bethany Home—450 Pape Ave., Toronto, Ont. M4K 3P7	Toronto
10.	Bethel Home—3762 Sheppard Ave. E., Box 86, Agincourt, Ont. M1S 3B4	Agincourt
11.	Bethesda Home—54 Riverview Ave., London, Ont. N6J 1A2	London
12.	Beverley Lodge—69 Beaty Ave., Toronto, Ont. M6K 3B3	Toronto
13.	Blue Water Rest Home—Zurich, Ont.	Zurich
14.	Brantford Widow's Home—6 Sheridan St., Brantford, Ont.	Brantford
15.	Bronson Home—81 Bronson Ave., Ottawa, Ont.	Ottawa
16.	Cambrian Hall—303 York St., Sudbury, Ont.	Sudbury
17.	Carefree Lodge—306 Finch Ave. East, at Bayview, Willowdale, Ont. M2N 4S5	Willowdale
18.	Centre d'Accueil Champlain—275 Perrier St., Vanier, Ont. K1L 5C6	Vanier
19.	Charity House—Windsor, Ontario	Windsor
20.	Church Home for Aged—87 Bellevue Ave., Toronto, Ont. M5T 2N8	Toronto
21.	Clarkewood (C.N.I.B.)—1929 Bayview Ave., Toronto, Ont. M4G 3E8	Toronto
22.	Crossroads Centre—505 North Lillie St., Thunder Bay, "F", Ont. P7C 4Y8	Thunder Bay



ITEM	NAME AND ADDRESS	LOCATION
23.	Cumberland Hall—499 North Cumberland St., Postal Stn. "P" Thunder Bay, Ont.	Thunder Bay
24.	Edgewood Hall—1686 Main St. West, Hamilton, Ont.	Hamilton
25.	Elizabeth Fry House—215 Wellesley St. East, Toronto, Ont. M4X 1G1	Toronto
26.	The Elliott Home—170 Metcalfe St., Guelph, Ont.	Guelph
27.	Fairview Mennonite—799 Concession Rd., Cambridge, Ont.	Cambridge
28.	Fairhaven House—123 Isabella St., Toronto, Ont. M4Y 1P3	Toronto
29.	Florence Nightingale—2606 Midland Ave., P.O. Box 220, Agincourt, Ont.	Agincourt
30.	Fred Victor Mission—147 Queen St. East, Toronto, Ont.	Toronto
31.	Fred Victor Mission—Senior Citizens' Home, 139 Jarvis St., Toronto, Ont. M5C 2H6	Toronto
32.	Fulford Home—280 King St. East, Brockville, Ont.	Brockville
33.	The Glebe Centre Incorporated—954 Bank St. Ottawa, Ont. K1S 3W8	Ottawa
34.	Good Shepherd Refuge—412 Queen St. East, Toronto, Ont.	Toronto
35.	Good Shepherd Centre—P.O. Box No. 1003, 135 Mary St., Hamilton, Ont.	Hamilton
36.	Grace Haven—245 James St. South, Hamilton, Ont. L8P 3B4	Hamilton
37.	Grove Park Home—234 Cook St., P.O. Box 631, Barrie, Ont.	Barrie
38.	Harbour Light Centre—160 Jarvis St., Toronto, Ont. M5B 2B5	Toronto
39.	Harold King Farm—Keswick, Ont.	Keswick
40.	Heidehof—600 Lake St., St. Catharines, Ont.	St. Catharines
41.	Hillcrest Lodge—86 Cedar St., Orillia, Ont.	Orillia
42.	Hillel Lodge—125 Wurtemberg St., Ottawa, Ont. K1R 6G7	Ottawa
43.	The Homestead—78 Admiral Rd., Toronto, Ont. M5R 2L6	Toronto
44.	Humewood House—40 Humewood Drive, Toronto, Ont. M6C 2W4	Toronto
45.	Huronia Hall—169 Borden Ave. N., Kitchener, Ont.	Kitchener
46.	Ina Grafton Gage—2 O'Connor Dr., Toronto, Ont. M4K 2K1	Toronto
47.	Ingles House—344 Dundas St. West, Toronto, Ont. M5T 1G5	Toronto
48.	I.O.O.F. Home—93 William St., Barrie, Ont.	Barrie
49.	Ivan Franko Home—35 High Park Gardens, Toronto, Ont. M6R 1S8	Toronto
50.	Ivan Franko Home—767 Royal York Rd., Etobicoke, Ont. M8Y 2T3	Etobicoke

## ITEM

## NAME AND ADDRESS

## LOCATION

ITEM	NAME AND ADDRESS	LOCATION
51.	Jewish Home for the Aged—3560 Bathurst St., Toronto, Ont. M6A 2E1	Toronto
52.	Julia Greenshields Memorial Home—282 St. Clair Ave. West, Toronto, Ontario. M4V 1S3	Toronto
53.	Knollcrest Lodge—William St., Milverton, Ont.	Milverton
54.	La Fraternity (The Fraternity)—112 Riverside Dr., Sudbury, Ont.	Sudbury
55.	Lakehead Florence Booth Home—497A North Lillie St., Postal Station "F", Thunder Bay, Ont. P7C 4Y8	Thunder Bay
56.	Laughlen Lodge—87 Elm St., Toronto, Ont.	Toronto
57.	Leamington Mennonite Home—22 Garrison Ave., Leamington, Ont.	Leamington
58.	Leone House—509 Kildare Rd., Windsor, Ont.	Windsor
59.	Letson Hall—320 McLeod St., Ottawa, Ont.	Ottawa
60.	Linwell Hall—211 Queenston St., St. Catharines, Ont.	St. Catharines
61.	London Rescue Mission—459 York St., London, Ont.	London
62.	Maison Fraternité—Fraternity House, 12 Ladouceur Street, Ottawa, Ont.	Ottawa
63.	Marianhill—695 McKay St., Pembroke, Ont. K8A 1G7	Pembroke
64.	Marian Villa—200 College Ave., London, Ont.	London
65.	Marycrest—200 St. Luke Ave., Peterborough, Ont.	Peterborough
66.	Maxville Manor—Maxville, Ont.	Maxville
67.	Maycourt Club—114 Cameron Ave., Ottawa, Ont.	Ottawa
68.	McCormick Home—230 Victoria St., London, Ont.	London
69.	Niagara Ina Grafton Gage Home—413 Linwell Rd., St. Catharines, Ont.	St. Catharines
70.	The Nipponia Home—R.R. No. 3, Beamsville, Ont.	Beamsville
71.	Nithview Home for the Aged—Boulee St., New Hamburg, Ont.	New Hamburg
72.	Northdale Manor—130 Lakeshore Rd., P.O. Box No. 370, New Liskeard, Ont.	New Liskeard
73.	Parkview Home—Rupert St., P.O. Box 910, Stouffville, Ont.	Stouffville
74.	Providence Manor—115 Ordnance St., Kingston, Ont.	Kingston
75.	Providence Villa—3276 St. Clair Ave. E., Scarborough, Ont. M1L 1W1	Scarborough
76.	Queen St. West Harbour Lights—723 Queen St. W., Toronto, Ont. M6J 1E6	Toronto
77.	Quinte-St. Lawrence Hall—466 Union St. West, Kingston, Ont.	Kingston

ITEM	NAME AND ADDRESS	LOCATION
78	Quentin Warner House—477 Queen's Ave., London, Ont.	London
79.	Rockhaven—5 Carleton St., Sudbury, Ont.	Sudbury
80.	Rosalie Hall—3020 Lawrence Ave. E., Scarborough M1P 2T7	Scarborough
81.	Sacred Heart Villa—P.O. Box 249, Courtland, Ont.	Courtland
82.	St. Andrew's Residence—97-101 Park St., Chatham, Ont.	Chatham
83.	St. Joseph's Home—325 Edinburgh Rd. N., Guelph, Ont.	Guelph
84.	St. Joseph's Villa—14 York St., Cornwall, Ont.	Cornwall
85.	St. Joseph's Villa—Overfield Rd., Dundas, Ont.	Dundas
86.	St. Leonard's House—P.O. Box No. 338, Brampton, Ont.	Brampton
87.	St. Leonard's House—135 Elgin St., P.O. Box 611, Brantford, Ont.	Brantford
88.	St. Leonard's House—430 William St., London, Ont.	London
89.	St. Leonard's House—63 Bellwoods Ave., Toronto, Ont. M6J 3N4	Toronto
90.	St. Leonard's House—491 Victoria Ave., Windsor, Ont.	Windsor
91.	St. Louis Residence—P.O. Box No. 40, Orleans, Ont. K0A 2V0	Orleans
92.	St. Mary's Home—1081 Cadboro Road, Ottawa, Ont. K1J 7T8	Ottawa
93.	St. Monica House—231 Herbert St., Waterloo, Ont. N2J 1V1	Waterloo
94.	St. Patrick's Home—2865 Riverside Dr., Ottawa, Ont. K1V 8N5	Ottawa
95.	Salvation Army Eventide Home—369 Frederick St., Kitchener, Ont.	Kitchener
96.	Salvation Army Eventide Home—255 St. Andrews St., Cambridge, Ont.	Cambridge
97.	Salvation Army Eventide Home—248 Dufferin St., Toronto, Ont. M6K 1Z3	Toronto
98.	Salvation Army Men's Social Service Centre—657 King St. East, Kitchener, Ont.	Kitchener
99.	Salvation Army Rehabilitation Hostel—516 Richmond St. West, Toronto, Ont.	Toronto
100.	Salvation Army Sunset Lodge—127 Peter St. N., Orillia, Ont.	Orillia
101.	Salvation Army Women's Residence—54 Riverview Ave., London, Ont. N6J 1A2	London
102.	Shepherd Lodge—3760 Sheppard Ave. E., P.O. Box No. 70, Agincourt, Ont.	Agincourt
103.	Strachan Houses—790 Queen St. West, Toronto, Ont. M6J 1G3	Toronto
104.	Sundale Manor—140 Park Ave., Chatham, Ont.	Chatham
105.	Tercentennial Lodge—372 King St. West, Kingston, Ont. K7I 2X5	Kingston

ITEM	NAME AND ADDRESS	LOCATION
106.	Tabor Manor—1 Lawrence Avenue, St. Catharines, Ont.	St. Catharines
107.	Teen Challenge—650 Broadview Ave., Toronto, Ont. M4K 2P1	Toronto
108.	Thomas Williams Home—57 Walnut St., St. Thomas, Ont.	St. Thomas
109.	Thompson House—1 Overland Dr., Don Mills, Ont. M3C 2C3	Don Mills
110.	Toronto Aged Men's and Women's Home, Belmont House, 55 Belmont St., Toronto, Ontario M5R 1R1	Toronto
111.	Trillium Home—12 Grace Ave., Orillia, Ont.	Orillia
112.	Tweedsmuir Hall—96 Ridout St. South, London, Ont.	London
113.	United Mennonite Home—Second Street, P.O. Box No. 430, Vineland, Ont.	Vineland
114.	Victor Home (Toronto Home Missions Council of the United Church of Canada), 1102 Broadview Ave., Toronto, Ont. M4K 2S5	Toronto
115.	Villa Maria—2856 Riverside Dr. West, Windsor, Ont.	Windsor
116.	Zonta House—15 Delaware Ave., Ottawa, Ont. K2P 0Z2	Ottawa

O. Reg. 160/74, Sched. 1.

## Schedule 2

## MUNICIPAL HOMES FOR THE AGED

ITEM	NAME AND ADDRESS	LOCATION
1.	Algoma Manor—Owen Street, Thessalon, Ont.	Thessalon
2.	Au Chateau—100 Michaud St., P.O. Box 490, Sturgeon Falls, Ont.	Sturgeon Falls
3.	Belvedere Heights—21 Belvedere Ave., Parry Sound, Ont.	Parry Sound
4.	Bendale Acres—2920 Lawrence Ave. East, Scarborough, Ont.	Scarborough
5.	Birchwood Terrace—Terrace Bay, Ont.	Terrace Bay
6.	Bonnechere Manor—P.O. Box No. 309, Renfrew, Ont.	Renfrew
7.	Brucelea Haven—P.O. Box No. 1600, Walkerton, Ont.	Walkerton
8.	Carleton Lodge—R.R. #2, Ottawa, Ont. K2C 3H1	Ottawa
9.	Casellholme—400 Olive St., North Bay, Ont.	North Bay
10.	Cummer House—205 Cummer Ave., Willowdale, Ont. M2M 2E8	Toronto
11.	Dawson Court—523 N. Algoma St., Postal Stn. "P", Thunder Bay, Ont.	Thunder Bay
12.	Dearness Home—710 Southdale Rd., London, Ont.	London
13.	Dorchester Manor—6350 Dorchester Rd., Niagara Falls, Ont.	Niagara Falls

ITEM	NAME AND ADDRESS	LOCATION
14.	Dr. Marshall Gowland Manor—999 Maxwell St., Sarnia, Ont.	Sarnia
15.	Dufferin Oaks—P.O. Box No. 130, Shelburne, Ont.	Shelburne
16.	Eastholme—200 Big Bend Ave., P.O. Box No. 100, Powassan, Ont.	Powassan
17.	Elgin Manor—R.R. No. 1, St. Thomas, Ont.	St. Thomas
18.	F. J. Davey Home—R.R. #2, Sault Ste. Marie, Ont.	Sault Ste. Marie
19.	Fairhaven Home—Langton St., Peterborough, Ont.	Peterborough
20.	Fairmount Home—R.R. No. 1, Glenburnie, Ont.	Glenburnie
21.	Fairview Lodge—P.O. Box No. 300, Whitby, Ont.	Whitby
22.	Fudger House—439 Sherbourne St., Toronto, Ont.	Toronto
23.	Gateway Haven—P.O. Box No. 10, Wiarton, Ont.	Warton
24.	Georgian Manor—P.O. Box No. 676, Penetanguishene, Ont.	Penetanguishene
25.	Glen-Stor-Dun Lodge—P.O. Box No. 373, Cornwall, Ont.	Cornwall
26.	Golden Manor—481 Melrose Blvd., Timmins, Ont.	Timmins
27.	Golden Plough Lodge—R.R. No. 4, Cobourg, Ont.	Cobourg
28.	Grandview Lodge—Lillie St., Postal Stn. "F", Thunder Bay, Ont.	Thunder Bay
29.	Grandview Lodge—657 Lock St. W., Dunnville, Ont.	Dunnville
30.	Greenacres—194 Eagle St., Newmarket, Ont.	Newmarket
31.	Grey-Owen Lodge—Markdale, Ont.	Markdale
32.	Halton Centennial Manor—185 Ontario St. South, Milton, Ont.	Milton
33.	Hastings Centennial Manor—Bancroft, Ont.	Bancroft
34.	Hastings Manor—P.O. Box No. 458, Belleville, Ont.	Belleville
35.	Hillsdale Manor—600 Oshawa Blvd. North, Oshawa, Ont.	Oshawa
36.	Hilltop Acres—1098 Davenport Rd., Toronto, Ont. M6G 2C5	Toronto
37.	Huron Lodge—1475 Huron Line, Windsor, Ont.	Windsor
38.	Huronview—P.O. Box No. 219, Clinton, Ont.	Clinton
39.	Hyland Crest—P.O. Box No. 30, Minden, Ont.	Minden
40.	Island Lodge—1 Porter's Island, Ottawa, Ont. K1N 5M2	Ottawa
41.	John Noble Home—Mt. Pleasant St., Brantford, Ont.	Brantford
42.	Kipling Acres—2233 Kipling Ave. N., Rexdale, Ont. M9W 4L3	Toronto
43.	Lakeview Manor—P.O. Box No. 514, Beaverton, Ont.	Beaverton
44.	Lambert Lodge—350 Christie St., Toronto, Ont.	Toronto

ITEM	NAME AND ADDRESS	LOCATION
45.	Lanark Lodge—R.R. No. 4, Perth, Ont.	Perth
46.	Lee Manor—875 6th St. E., Owen Sound, Ont.	Owen Sound
47.	Lenadco—Napanee, Ont.	Napanee
48.	Linhaven—P.O. Box No. 580, St. Catharines, Ont.	St. Catharines
49.	Macassa Lodge—Sherman Ave. South, Hamilton, Ont.	Hamilton
50.	Manitoulin Centennial Manor—Little Current, Ontario	Little Current
51.	Maple View Lodge—Athens, Ont.	Athens
52.	Miramichi Lodge—400 Bell St., Pembroke, Ont.	Pembroke
53.	North Centennial Manor—2 Kimberley Dr., Kapuskasing, Ont.	Kapuskasing
54.	North Lambton Rest Home—P.O. Box No. 640, Forest, Ont.	Forest
55.	Northland Manor—485 Northland Ave., Port Colborne, Ont.	Port Colborne
56.	Norview—P.O. Box No. 604, Simcoe, Ont. N3Y 4L8	Simcoe
57.	Peel Manor—525 Main St. North, Brampton, Ont.	Brampton
58.	Peterborough County Home—Lakefield, Ont.	Lakefield
59.	Pinecrest—1220 Valley Dr., Kenora, Ont.	Kenora
60.	The Pines—Pine St., P.O. Box No. 1540, Bracebridge, Ont.	Bracebridge
61.	Pinewood Court—445 James St., Postal Stn. "F", Thunder Bay, Ont.	Thunder Bay
62.	Pioneer Manor—960 Notre Dame Ave., Sudbury, Ont.	Sudbury
63.	Prescott & Russell Counites' Home—L'Orignal, Ont. K0B 1K0	L'Orignal
64.	Prince Edward County Home—R.R. No. 2, Picton, Ont.	Picton
65.	Rainycrest—450 Home St., Fort Frances, Ont.	Fort Frances
66.	Rideaucrest—362 Montreal St., Kingston, Ont.	Kingston
67.	St. Lawrence Lodge—P.O. Box No. 772, Brockville, Ont.	Brockville
68.	Sheridan Villa—2474 Truscott Drive, Mississauga, Ont.	Mississauga
69.	Simcoe Manor—Beeton, Ont.	Beeton
70.	South Centennial Manor—P.O. Box No. 610, Iroquois Falls, Ont.	Iroquois Falls
71.	Spruce Lodge—643 West Gore St., Stratford, Ont.	Stratford
72.	Strathmere Lodge—Box 5000, Strathroy, Ont. N7G 3J3	Strathroy
73.	Sunnyside Home—247 Franklin St. N., Kitchener, Ont.	Kitchener
74.	Sun Parlor Home—175 Talbot St. E., Leamington, Ont.	Leamington
75.	Sunset Haven—163 First Ave., Welland, Ont.	Welland

ITEM	NAME AND ADDRESS	LOCATION
76.	Sunset Manor—P.O. Box No. 81, Collingwood, Ont.	Collingwood
77.	Teck Pioneer Residence—Churchill Dr., Kirkland Lake, Ont.	Kirkland Lake
78.	Thamesview Lodge—Chatham, Ont.	Chatham
79.	True Davidson Acres—200 Dawes Rd., Toronto, Ont. M4C 5M8	Toronto
80.	Twilight Haven—Petrolia, Ont.	Petrolia
81.	Valleyview—29 Elysian St., St. Thomas, Ont. N5P 1R5	St. Thomas
82.	Victoria Home—190 Stanley Ave., Chatham, Ont.	Chatham
83.	Victoria Manor—230 Angeline St., Lindsay, Ont.	Lindsay
84.	Wellington Terrace—Box No. 256, Elora, Ont.	Elora
85.	Wentworth Lodge—41 South St. West, Dundas, Ont.	Dundas
86.	Woodingford Lodge—423 Devonshire Ave., Woodstock, Ont.	Woodstock
87.	York Manor—Newmarket, Ont.	Newmarket

O. Reg. 160/74, Sched. 2.

**Schedule 3****NURSING HOMES**

ITEM	NAME AND ADDRESS	LOCATION
1.	Bobier Nursing Home—265 Shackleton St., Box 100, Dutton	Dutton
2.	Brant Sanatorium—25 Bell Lane, Brantford, Ont.	Brantford
3.	Madonna Nursing Home—R.R. #2, Old Hwy. 17, Orleans	Orleans
4.	St. Lawrence Sanatorium—	Cornwall

O. Reg. 160/74, Sched. 3.

**Schedule 4****PART I****NURSES' RESIDENCES**

ITEM	NAME OF STUDENT RESIDENCE	LOCATION
1.	Royal Victoria Regional School of Nursing	Barrie
2.	The Edith Cavell Regional School of Nursing	Belleville
3.	Brantford General Hospital School of Nursing	Brantford
4.	Public General Hospital School of Nursing	Chatham

## ITEM

## NAME OF STUDENT RESIDENCE

## LOCATION

ITEM	NAME OF STUDENT RESIDENCE	LOCATION
5.	Cornwall Regional School of Nursing	Cornwall
6.	South Waterloo Memorial Hospital School of Nursing	Galt
7.	Guelph General Hospital School of Nursing	Guelph
8.	St. Joseph's Hospital School of Nursing	Guelph
9.	Hamilton Civic Hospitals School of Nursing	Hamilton
10.	Hamilton and District School of Nursing	Hamilton
11.	St. Joseph's School of Nursing	Hamilton
12.	Kingston General Hospital School of Nursing	Kingston
13.	St. Joseph's, Hotel Dieu Hospital School of Nursing	Kingston
14.	Kitchener-Waterloo Hospital School of Nursing	Kitchener
15.	St. Mary's School of Nursing	Kitchener
16.	St. Joseph's Regional School of Nursing	London
17.	Victoria Hospital School of Nursing	London
18.	Credit Valley School of Nursing	Mississauga
19.	Greater Niagara General Hospital School of Nursing	Niagara Falls
20.	Soldiers' Memorial Hospital School of Nursing	Orillia
21.	Oshawa General Hospital School of Nursing	Oshawa
22.	Ottawa Civic Hospital School of Nursing	Ottawa
23.	Owen Sound Regional School of Nursing	Owen Sound
24.	The Lorraine School of Nursing	Pembroke
25.	Peterborough Civic Hospital School of Nursing	Peterborough
26.	St. Joseph's School of Nursing	Peterborough
27.	The Mack School of Nursing	St. Catharines
28.	St. Thomas-Elgin General Hospital School of Nursing	St. Thomas
29.	St. Clair Regional School of Nursing	Sarnia
30.	Perth-Huron Regional School of Nursing	Stratford
31.	Sudbury Regional School of Nursing, Northern Ontario Health Science Schools	Sudbury
32.	McKellar General Hospital Residence	Thunder Bay
33.	Port Arthur General Hospital Residence	Thunder Bay
34.	The Atkinson, The Toronto Western Hospital School of Nursing	Toronto
35.	The Hospital for Sick Children School of Nursing	Toronto



ITEM	NAME OF STUDENT RESIDENCE	LOCATION
36.	Nightingale School of Nursing	Toronto
37.	St. Joseph's School of Nursing	Toronto
38.	St. Michael's School of Nursing	Toronto
39.	Toronto East General and Orthopaedic Hospital School of Nursing	Toronto
40.	Toronto General Hospital School of Nursing	Toronto
41.	The Wellesley Hospital School of Nursing	Toronto
42.	Women's College Hospital School of Nursing	Toronto
43.	Branson Hospital School of Nursing	Willowdale
44.	York Regional School of Nursing	Willowdale
45.	Scarborough Regional School of Nursing	West Hill
46.	Osler School of Nursing	Weston
47.	Grace Hospital School of Nursing	Windsor
48.	Hotel Dieu of St. Joseph's Hospital School of Nursing	Windsor
49.	Metropolitan General Hospital School of Nursing	Windsor
50.	Woodstock General Hospital School of Nursing	Woodstock

## PART II

## COLLEGES OF APPLIED ARTS AND TECHNOLOGY

ITEM	NAME OF STUDENT RESIDENCE	LOCATION
1.	Sheridan College of Applied Arts and Technology, School of Design Dormitory	Mississauga
2.	Canadore College of Applied Arts and Technology, Students' Residence	North Bay
3.	Ryerson Polytechnical Institute	Toronto

## PART III

## STUDENTS' RESIDENCES—UNIVERSITIES

ITEM	NAME OF UNIVERSITY	NAME OF STUDENT RESIDENCE	LOCATION
1.	Brock University	DeCew Residence	St. Catharines
2.	Carleton University	Renfrew House	Ottawa
3.	Carleton University	Lanark House	Ottawa

ITEM	NAME OF UNIVERSITY	NAME OF STUDENT RESIDENCE	LOCATION
4.	Carleton University	Grenville House	Ottawa
5.	Carleton University	Russell House	Ottawa
6.	Carleton University	Glengarry House	Ottawa
7.	Carleton University	St. Patrick's College, Women's Residence	Ottawa
8.	Carleton University	St. Patrick's College, Men's Residence	Ottawa
9.	University of Guelph	South Residence	Guelph
10.	University of Guelph	East Residence	Guelph
11.	University of Guelph	Lennox-Addington Hall	Guelph
12.	University of Guelph	Johnston Hall	Guelph
13.	University of Guelph	Mills Hall	Guelph
14.	University of Guelph	Macdonald Hall	Guelph
15.	University of Guelph	Watson Hall	Guelph
16.	University of Guelph	Maids Hall	Guelph
17.	University of Guelph	Lambton Hall	Guelph
18.	Lakehead University	Women's Residence	Thunder Bay
19.	Lakehead University	Men's Residence	Thunder Bay
20.	Laurentian University	University College Residence	Sudbury
21.	Laurentian University	Huntington College Residence	Sudbury
22.	Laurentian University	Thornloe College Residence	Sudbury
23.	Laurentian University	University of Sudbury Residence	Sudbury
24.	McMaster University	Edwards Hall	Hamilton
25.	McMaster University	Whiddon Hall	Hamilton
26.	McMaster University	Matthews Hall	Hamilton
27.	McMaster University	Moulton Hall	Hamilton
28.	McMaster University	Wallingford Hall	Hamilton
29.	McMaster University	Woodstock Hall	Hamilton
30.	McMaster University	Brandon Hall	Hamilton
31.	McMaster University	McKay Hall	Hamilton
32.	University of Ottawa	LeBlanc Hall	Ottawa
33.	University of Ottawa	Marchand Hall	Ottawa
34.	University of Ottawa	Stanton Hall	Ottawa

ITEM	NAME OF UNIVERSITY	NAME OF STUDENT RESIDENCE	LOCATION
35.	University of Ottawa	Thompson Hall	Ottawa
36.	Queen's University	McNeill House	Kingston
37.	Queen's University	Morris Hall	Kingston
38.	Queen's University	Leonard Hall	Kingston
39.	Queen's University	Donald Gordon House	Kingston
40.	Queen's University	Brockington House	Kingston
41.	Queen's University	Earl Street Residence	Kingston
42.	Queen's University	Graduate Student Residence	Kingston
43.	Queen's University	Ban Righ Hall	Kingston
44.	Queen's University	Chown Hall	Kingston
45.	Queen's University	Adelaide Hall	Kingston
46.	Queen's University	Victoria Hall	Kingston
47.	Queen's University	West Campus Residence	Kingston
48.	University of Toronto	Wetmore Hall, New College	Toronto
49.	University of Toronto	Wilson Hall, New College	Toronto
50.	University of Toronto	Sir Daniel Wilson, University College	Toronto
51.	University of Toronto	Whitney Hall, University College	Toronto
52.	University of Toronto	Massey College	Toronto
53.	University of Toronto	Devonshire House	Toronto
54.	University of Toronto	Innis College Residence	Toronto
55.	University of Toronto	St. George Graduate Student Residence	Toronto
56.	University of Toronto	Men's Residence and Burwash Hall, Victoria University	Toronto
57.	University of Toronto	Stephenson House, Victoria University	Toronto
58.	University of Toronto	Annesley Hall, Victoria University	Toronto
59.	University of Toronto	Margaret Addison, Victoria University	Toronto
60.	University of Toronto	Men's Residence, Trinity College	Toronto
61.	University of Toronto	St. Hilda's College Residence, Trinity College	Toronto
62.	University of Toronto	Knox College Residence	Toronto
63.	University of Toronto	Wycliffe College Residence	Toronto
64.	University of Toronto	Elmsly Hall, The University of St. Michael's College	Toronto

ITEM	NAME OF UNIVERSITY	NAME OF STUDENT RESIDENCE	LOCATION
65.	University of Toronto	More House, The University of St. Michael's College	Toronto
66.	University of Toronto	Fisher House, The University of St. Michael's College	Toronto
67.	University of Toronto	Teefy Hall, The University of St. Michael's College	Toronto
68.	University of Toronto	Sullivan House, The University of St. Michael's College	Toronto
69.	University of Toronto	McCorkell House, The University of St. Michael's College	Toronto
70.	University of Toronto	Belisle House, The University of St. Michael's College	Toronto
71.	University of Toronto	Maritain House, The University of St. Michael's College	Toronto
72.	University of Toronto	Gilson House, The University of St. Michael's College	Toronto
73.	University of Toronto	Loretto College, The University of St. Michael's College	Toronto
74.	University of Toronto	St. Joseph's College, The University of St. Michael's College	Toronto
75.	University of Toronto	Scarborough College	Toronto
76.	University of Toronto	St. Basil's College, The University of St. Michael's College	Toronto
77.	University of Toronto	Erindale College	Mississauga
78.	Trent University	Lady Eaton College Residence	Peterborough
79.	Trent University	Champlain College Residence	Peterborough
80.	Trent University	Langton House, Catherine Parr Traill College	Peterborough
81.	Trent University	Crawford House, Catherine Parr Traill College	Peterborough
82.	Trent University	Scott House, Catherine Parr Traill College	Peterborough
83.	Trent University	Stewart House, Catherine Parr Traill College	Peterborough
84.	Trent University	Wallis Hall, Catherine Parr Trail College	Peterborough
85.	Trent University	College House, Peter Robinson College	Peterborough
86.	Trent University	Stratton House, Peter Robinson College	Peterborough
87.	Trent University	Reade House, Peter Robinson College	Peterborough
88.	Trent University	Abbott House, Peter Robinson College	Peterborough

ITEM	NAME OF UNIVERSITY	NAME OF STUDENT RESIDENCE	LOCATION
89.	Trent University	East Lodge, Peter Robinson College	Peterborough
90.	Trent University	Town House, Peter Robinson College	Peterborough
91.	University of Waterloo	Village #1	Waterloo
92.	University of Waterloo	Village #2	Waterloo
93.	University of Waterloo	Minota Hagey Residence	Waterloo
94.	University of Waterloo	Conrad Greble College Residence	Waterloo
95.	University of Waterloo	St. Jerome College Residence	Waterloo
96.	University of Waterloo	Notre Dame College Residence	Waterloo
97.	University of Waterloo	St. Paul's College Residence	Waterloo
98.	University of Waterloo	Renison College Residence	Waterloo
99.	Waterloo Lutheran University	Women's Residence	Waterloo
100.	Waterloo Lutheran University	East Hall	Waterloo
101.	Waterloo Lutheran University	West Hall	Waterloo
102.	Waterloo Lutheran University	South Hall	Waterloo
103.	Waterloo Lutheran University	Graduate Residence A	Waterloo
104.	Waterloo Lutheran University	Graduate Residence B	Waterloo
105.	Waterloo Lutheran University	Bricker Street Residence	Waterloo
106.	University of Western Ontario	Delaware Hall	London
107.	University of Western Ontario	Spencer Hall	London
108.	University of Western Ontario	Sydenham Hall	London
109.	University of Western Ontario	Medway Hall	London
110.	University of Western Ontario	Saugeen-Maitland Hall	London
111.	University of Western Ontario	Brough Hall, Huron College	London
112.	University of Western Ontario	Hellmuth Hall, Huron College	London
113.	University of Western Ontario	O'Neil's Hall, Huron College	London
114.	University of Western Ontario	Seagar Hall, Huron College	London
115.	University of Western Ontario	Student Residence, Brescia College	London
116.	University of Western Ontario	Main Building Residence, King's College	London
117.	University of Western Ontario	Town House #1, King's College	London
118.	University of Western Ontario	Mary Manor, Brescia College	London
119.	University of Western Ontario	Town House #2, King's College	London

ITEM	NAME OF UNIVERSITY	NAME OF STUDENT RESIDENCE	LOCATION
120.	University of Western Ontario	Town House #3, King's College	London
121.	University of Western Ontario	Town House #4, King's College	London
122.	University of Western Ontario	Town House #5, King's College	London
123.	University of Western Ontario	Town House #6, King's College	London
124.	University of Western Ontario	Town House #7, King's College	London
125.	University of Western Ontario	Town House #8, King's College	London
126.	University of Western Ontario	Town House #9, King's College	London
127.	University of Western Ontario	Town House #10, King's College	London
128.	York University	Wood Residence, Glendon Campus	Toronto
129.	York University	Marion Hilliard Residence, Glendon Campus	Toronto
130.	York University	Founders Residence, Main Campus	Toronto
131.	York University	Vanier Residence, Main Campus	Toronto
132.	York University	Winter Residence, Main Campus	Toronto
133.	York University	McLaughlin Residence, Main Campus	Toronto
134.	York University	Stong Residence, Main Campus	Toronto
135.	York University	Bethune Residence, Main Campus	Toronto
136.	York University	Graduate Residence #1, Main Campus	Toronto
137.	York University	Graduate Residence #2, Main Campus	Toronto
138.	York University	Graduate Residence #3, Main Campus	Toronto
139.	York University	Graduate Residence #4, Main Campus	Toronto
140.	Windsor University	McDonald Hall	Windsor
141.	Windsor University	Laurier Hall	Windsor
142.	Windsor University	Electa Hall	Windsor
143.	Windsor University	Cody Hall	Windsor
144.	Windsor University	Huron Hall	Windsor
145.	Windsor University	Tecumseth Hall	Windsor
146.	Windsor University	St. Michael's Hall, Assumption University	Windsor
147.	Windsor University	Langton House, Canterbury College	Windsor
148.	Windsor University	Rayson House, Canterbury College	Windsor
149.	Windsor University	Becket House, Canterbury College	Windsor
150.	Windsor University	Cranmer House, Canterbury College	Windsor

ITEM	NAME OF UNIVERSITY	NAME OF STUDENT RESIDENCE	LOCATION
151.	Windsor University	Laud House, Canterbury College	Windsor
152.	Windsor University	Wake House, Canterbury College	Windsor
153.	Windsor University	Geoffrey Fisher Hall, Canterbury College	Windsor

O. Reg. 160/74, Sched. 4.

**Form 1**

*The Income Tax Act*

**THE ONTARIO TAX CREDIT SYSTEM**



This progressive program is financed by the Ontario Government.

It delivers \$300 million of benefits among Ontario taxpayers on the fairest possible basis.

**To claim the Ontario Tax Credits:**

1. please complete the calculation below, making sure you fill in line 90, 91 or 92,
2. transfer the amount of your Ontario Tax Credits to line 48 on page 1 of your income tax return,
3. complete and sign the Declaration and Certification, and attach one copy of this form to your income tax return,
4. you must file a completed Individual Income Tax Return, whether or not you are taxable,
5. receipts for rental payments or property tax bills are not required to be filed with the return but must be retained for examination on request.

See reverse side for Basic Rules and Instructions.

**Calculation of Ontario Tax Credits for 1973**

Total Rental Payments for 1973	\$ _____	c	
20% of the above Total Rental Payments for 1973	\$ _____	c	
Property Taxes paid in 1973	\$ _____	c	
Student Residence—claim \$25	\$ _____	c	
Occupancy Cost	\$ _____	c	
<b>PROPERTY TAX CREDIT</b> —Enter the <i>lesser</i> of \$90 or the amount of Occupancy Cost	\$ _____	c	
Add: 10% of Occupancy Cost	\$ _____	c	
<b>Total Property Tax Credit</b>	\$ _____	c	
<b>SALES TAX CREDIT</b> —1% of 'Total Personal Exemptions' (line 36 on page 2 of your return)	\$ _____	c	
<b>PENSIONER TAX CREDIT</b> —Most persons age 65 or over at the end of 1973 may claim \$100	\$ _____	c	
<b>Total of above credits</b>	\$ _____	c	
Deduct: 1% of 'Taxable Income' (line 44 on page 2 of your return)	\$ _____	c	
<b>Ontario Tax Credits</b> —Enter this amount on line 48 on page 1 of your return ( <i>maximum \$400</i> )	\$ _____	c	

**Declaration and Certification**

I hereby declare that the address (es) of my principal residence during the 1973 taxation year was (were):

(Number, street or R.R. No., municipality, province)

I certify that the information in this document is true and correct. Sign here \_\_\_\_\_

# THE ONTARIO TAX CREDIT SYSTEM

## Basic Rules and Instructions

### Property Tax Credit

- The Ontario Property Tax Credit may be claimed by all individuals resident in Ontario on 31st December, 1973, *except*
  - (a) persons under age 16 at the end of 1973, and
  - (b) persons under age 21 at the end of 1973 who live at home and are claimed as a dependant.
- The property tax credit must be claimed by the spouse having the higher taxable income.
- Only the property tax or rent paid in respect of your *principal residence* may be included in determining occupancy cost. Property tax or rent paid in respect of a second residence or cottage may not be included in occupancy cost.

### Sales Tax Credit

- The Ontario Sales Tax Credit may be claimed by all individuals resident in Ontario on 31st December, 1973, *except*
  - (a) persons under age 16 at the end of 1973, and
  - (b) persons claimed as a dependant for income tax purposes by any other person resident in Ontario.

### Pensioner Tax Credit

- The Ontario Pensioner Tax Credit may be claimed by all individuals resident in Ontario on 31st December, 1973, who are age 65 or over at the end of 1973, *except* for a married couple both of whom are age 65 or over at the end of that year living in the same private residence; in which case only the spouse with the higher taxable income is entitled to claim this credit and if neither spouse has a taxable income the credit may be claimed by either one but not both of them.
- Where only one spouse is 65 years of age or over, that spouse may claim the credit.

### Principal Residence

'Principal residence' means the housing unit which was ordinarily occupied or inhabited during the taxation year.

For persons who move, the principal residence includes all housing units (or addresses in Ontario) occupied or inhabited by the person during the taxation year.

Annual property taxes or annual rent must be prorated to cover only the period of occupancy as a principal residence. Principal residence includes a temporary residence such as a hotel room which was occupied continuously by the individual for all or part of the year, and also includes a mobile housing unit such as a trailer which was used as the principal residence of the individual.

### Occupancy Cost

'Occupancy cost' means

- (a) the total property tax paid in respect of the principal residence for the taxation year, or
- (b) 20% of the total rent (excluding any amount paid for meals or board) paid in respect of the principal residence for the taxation year.

### Spouse Having the Higher Taxable Income

Where husband and wife reside in the same principal residence, the Ontario Property Tax Credit and/or Pensioner Tax Credit must be claimed by the spouse having the higher taxable income, regardless of the registered ownership of the principal residence.

## Special Situations

### Post-secondary School Students

Where the principal residence of an individual who is a full-time post-secondary school student is in a residence (prescribed by Regulations) of an Ontario university or college, the occupancy cost in respect of such residence is limited to \$25.

### Other Individuals

Individuals eligible to claim the Ontario Property Tax Credit include:

- (a) public housing tenants,
- (b) senior citizen housing tenants,
- (c) life tenants,
- (d) individuals making payments under an agreement for sale contract, and
- (e) individuals who died during the year and on whose behalf an income tax return is filed.

### Diplomatic and Foreign Military Personnel

Diplomatic and foreign government officials and military personnel not required to file a Canadian income tax return are not eligible to claim the Ontario Tax Credits.

---

*N.B. The Ontario Tax Credits are paid through the Income Tax mechanism.*

*After calculating your credit entitlement, transfer this amount to line 48 on page 1 of your income tax return.*



Form 2

The Income Tax Act



## LE RÉGIME DES CRÉDITS D'IMPÔT DE L'ONTARIO

Ce programme progressif, financé par le gouvernement de l'Ontario, distribue, de la façon la plus équitable, une somme de \$300 millions aux contribuables de l'Ontario.

### Pour demander les crédits d'impôt de l'Ontario :

1. Effectuer le calcul ci-après en prenant soin de remplir les lignes 90, 91 ou 92.
2. Reporter le montant de vos crédits d'impôt de l'Ontario à la ligne 48 en page 1 de votre déclaration d'impôt sur le revenu.
3. Remplir et signer la «Déclaration et attestation» et annexer un exemplaire de la présente formule à votre déclaration d'impôt sur le revenu.
4. Que vous soyez imposable ou non, vous devez remplir et produire une déclaration d'impôt sur le revenu des particuliers.
5. Vous n'êtes pas tenu de produire avec la déclaration les reçus de loyers ni les comptes d'impôt foncier, mais vous devez pouvoir les produire sur demande.

Voir au verso les règles et indications générales.

### Calcul des crédits d'impôt de l'Ontario pour 1973

Total des loyers payés pour 1973	\$	c		
20% du «Total des loyers payés pour 1973» ci-dessus	\$		c	
Impôts fonciers payés en 1973				
Logement d'étudiant—inscrire \$25				
Coût d'habitation				
CRÉDIT D'IMPÔT FONCIER—Inscrire le moins élevé des deux montants suivants: \$90 ou le coût d'habitation			\$	c
Ajouter: 10% du «Coût d'habitation»				
Total du crédit d'impôt foncier			\$	c
CRÉDIT DE TAXE DE VENTE—1% du «Total des exemptions personnelles» (ligne 36 en page 2 de votre déclaration)				
CRÉDIT D'IMPÔT AUX PENSIONNÉS—La plupart des personnes âgées de 65 ans et plus à la fin de 1973 peuvent inscrire \$100				
Total des crédits ci-dessus				
Déduire: 1% du «Revenu imposable» (ligne 44 en page 2 de votre déclaration)				
<b>Crédits d'impôt de l'Ontario</b> —A inscrire sur la ligne 48 en page 1 de votre déclaration ( <i>maximum \$400</i> )				

### Déclaration et attestation

Je déclare par les présentes que durant l'année d'imposition 1973, ma résidence principale était située à l'adresse ou aux adresses suivantes:

(Numéro, rue ou n° de R.R., municipalité, province)

Je certifie que les renseignements donnés ici sont vrais et exacts. Signer ici \_\_\_\_\_

# LE RÉGIME DES CRÉDITS D'IMPÔT DE L'ONTARIO

## Règles et indications générales

### Crédit d'impôt foncier

- Le crédit d'impôt foncier de l'Ontario peut être demandé par tous les particuliers qui étaient résidents de l'Ontario le 31 décembre 1973, *sauf*,
  - les personnes âgées de moins de 16 ans à la fin de 1973, et
  - les personnes âgées de moins de 21 ans à la fin de 1973 qui habitent à la maison et sont comptées comme personnes à charge.
- Le crédit d'impôt foncier doit être demandé par le conjoint ayant le revenu imposable le plus élevé.
- Pour déterminer le coût d'habitation, vous ne devez compter que l'impôt foncier ou le loyer de votre *résidence principale*. Vous ne pouvez faire entrer dans le coût d'habitation l'impôt foncier ni le loyer d'une résidence secondaire ou d'un chalet.

### Crédit de taxe de vente

- Toute personne résidant en Ontario le 31 décembre 1973 peut demander le crédit de taxe de vente de l'Ontario, *sauf*:
  - les personnes âgées de moins de 16 ans à la fin de 1973, et
  - les personnes comptées comme personnes à charge aux fins de l'impôt sur le revenu par tout autre résident de l'Ontario.

### Crédit d'impôt aux pensionnés

- Toute personne qui était âgée de 65 ans ou plus à la fin de 1973 et résidait en Ontario le 31 décembre 1973 peut demander le crédit d'impôt aux pensionnés de l'Ontario, *sauf* que, dans le cas où le mari et la femme étaient âgés tous deux de 65 ans ou plus à la fin de ladite année et habitaient la même résidence privée, seul le conjoint ayant le revenu imposable le plus élevé peut demander ce crédit. Si aucun des conjoints n'a un revenu imposable, le crédit peut être demandé soit par l'un, soit par l'autre, mais non par les deux.
- Lorsqu'un seul des conjoints est âgé de 65 ans ou plus, c'est ce conjoint qui peut demander le crédit.

### Résidence principale

Par «résidence principale» on entend le logement qui était habituellement occupé ou habité pendant l'année d'imposition.

Dans le cas d'une personne qui déménage, la résidence principale comprend tous les logements (ou les adresses en Ontario) qu'elle a occupés ou habités pendant l'année d'imposition.

On doit faire un calcul proportionnel du montant annuel des impôts fonciers ou du loyer afin de ne compter que la période pendant laquelle un logement a servi de résidence principale. La résidence principale comprend une résidence temporaire, par exemple une chambre d'hôtel que le particulier a occupée de façon continue pendant la totalité ou une partie de l'année, et comprend également un logement mobile, comme une roulotte, lui ayant servi de résidence principale.

### Coût d'habitation

Par «coût d'habitation» il faut entendre

- la totalité de l'impôt foncier versé à l'égard de la résidence principale pour l'année d'imposition, ou
- 20% du loyer total (à l'exclusion de tout montant payé pour les repas ou l'hébergement) versé à l'égard de la résidence principale pour l'année d'imposition.

### Conjoint ayant le revenu imposable le plus élevé

Lorsque les conjoints habitent la même résidence principale, le crédit d'impôt foncier et (ou) le crédit d'impôt aux pensionnés de l'Ontario doivent être demandés par le conjoint ayant le revenu imposable le plus élevé, quel que soit celui qui détient le titre de propriété de la résidence principale.

## Cas particuliers

### Personnes qui poursuivent des études au niveau post-secondaire

Lorsque la résidence principale d'un particulier qui poursuit à plein temps des études au niveau post-secondaire se trouve dans un logement (prescrit par les Règlements) tenu par une université ou un collège de l'Ontario, le coût d'habitation à l'égard de cette résidence est limité à \$25.

### Autres particuliers

Les particuliers suivants sont aussi admis à demander le crédit d'impôt foncier de l'Ontario:

- locataires de logements subventionnés,
- locataires de logements pour personnes âgées,
- usufruitiers viagers,
- particuliers effectuant des paiements en vertu d'un contrat de vente, et
- particuliers qui sont décédés au cours de l'année et au nom desquels on produit une déclaration d'impôt sur le revenu.

### Diplomates et militaires étrangers

Les diplomates, les représentants de gouvernements étrangers et les militaires étrangers non tenus de produire une déclaration canadienne d'impôt sur le revenu n'ont pas droit aux crédits d'impôt de l'Ontario.

*N.B. Les crédits d'impôt de l'Ontario sont versés dans le cadre du régime d'impôt sur le revenu.*

*Après le calcul des crédits auxquels vous avez droit, reportez-en le montant à la ligne 48, en page 1 de votre déclaration d'impôt sur le revenu.*

THE PLANNING ACT

O. Reg. 161/74.

Restricted Areas—County of Norfolk, Township of Woodhouse. Made—March 15th, 1974. Filed—March 19th, 1974.

REGULATION TO AMEND ONTARIO REGULATION 291/73 MADE UNDER THE PLANNING ACT

1. Ontario Regulation 291/73 is amended by adding thereto the following section:

23. Notwithstanding any other provisions of this Order, one dwelling unit may be used and structures accessory thereto may be erected on the land described in Schedule 8 if the provisions of section 9 and the following requirements are met:

REQUIREMENTS FOR MAIN BUILDING

Table with 2 columns: Requirement and Value. Rows include Minimum front yard (50 feet), Minimum side yard (25 feet), Minimum rear yard (50 feet), Maximum lot coverage (15 per cent), Minimum floor area (1,100 square feet), Maximum height (two and one-half storeys).

O. Reg. 161/74, s. 1.

2. The said Regulation is further amended by adding thereto the following Schedule:

Schedule 8

That parcel of land situate in the Township of Woodhouse, in the County of Norfolk, being composed of that part of Lot 13 in Concession V of the said Township, designated as Part I on a Reference Plan deposited in the Land Registry Office for the Land Registry Division of the County of Norfolk (No. 37) as Number 37R267. O. Reg. 161/74, s. 2.

G. M. FARROW Director, Plans Administration Branch, Ministry of Housing

Dated at Toronto, this 15th day of March, 1974.

THE MINING ACT

O. Reg. 162/74.

Refinery Licences. Made—March 15th, 1974. Filed—March 19th, 1974.

REGULATION TO AMEND REGULATION 607 OF REVISED REGULATIONS OF ONTARIO, 1970 MADE UNDER THE MINING ACT

1. Section 1 of Regulation 607 of Revised Regulations of Ontario, 1970 is revoked and the following substituted therefor:

1. The fees payable under Part X of the Act are,

- (a) for a refinery licence... \$5.00
(b) for a renewal of a refinery licence... 5.00
(c) for a certificate of exemption... no fee
(d) for a renewal of a certificate of exemption... no fee
O. Reg. 162/74, s. 1.

2. Forms 1, 2, 5 and 6 of the said Regulation are revoked and the following substituted therefor:

Form 1

The Mining Act

APPLICATION FOR REFINERY LICENCE

Name of applicant... (print name)

Address...

Nationality... If British subject state whether by birth or naturalization...

If applicant is an incorporated company, under laws of what jurisdiction was applicant incorporated?

Location of refinery...

Purposes for which refinery is used...

Dated at . . . . ., this . . . . . day of . . . . .  
19 . . . . .

Enclosed herewith is fee of \$5.

.....  
(applicant)

.....  
(witness)

(Where applicant is an incorporated company, this application may be signed by the president, secretary, manager or other responsible official.)

O. Reg. 162/74, s. 2, part.

**Form 2**

*The Mining Act*

**APPLICATION FOR RENEWAL OF  
REFINERY LICENCE**

Number of licence and of last renewal thereof . . . . .

Name of applicant . . . . .  
(print name)

Address . . . . .

Has there been any change in the location or purpose for which refinery is used since the issue of the refinery licence or last renewal thereof? If so, give particulars . . . . .

.....

.....

Has the refinery been used for refining any ore, mineral or substance belonging to any person other than the applicant since the issue of the refinery licence or the last renewal thereof? If so, give particulars thereof. (If licensee is in the business of assaying, so state.)

.....

.....

.....

Dated at . . . . ., this . . . . . day of . . . . .

19 . . . . .

Enclosed herewith is fee of \$5.

.....  
(applicant)

.....  
(witness)

(Where applicant is an incorporated company, this application may be signed by the president, secretary, manager or other responsible official.)

O. Reg. 162/74, s. 2, part.

**Form 5**

*The Mining Act*

No. . . . .

**REFINERY LICENCE**

Issued under Part X of the Act to . . . . .

.....

of (or in the case of a company, with head office at)

....., in respect of

(a) refinery(ies) . . . . . owned or

operated by the said . . . . .

and located at . . . . .

Dated at Toronto, this . . . . . day of . . . . .

19 . . . . .

.....  
Minister of Natural Resources

(This licence expires with the 31st day of March, 19 . . . . . and must be renewed on or before that date. Forms of application for renewal will be supplied on application to the Minister. This licence is not transferable.)

O. Reg. 162/74, s. 2, part.

**Form 6**

*The Mining Act*

No. . . . .

**RENEWAL OF REFINERY LICENCE**

No. . . . . 19 . . . . .

Issued under Part X of the Act to . . . . .

.....

of (or in the case of a company, with head office at)

in respect of (a) refinery(ies) owned or operated by the said

and located at

Dated at Toronto, this day of

19....

Minister of Natural Resources

(This renewal of licence expires on the 31st day of March, 19.... and must be renewed on or before that date. Forms of application for renewal will be supplied on application to the Minister. A refinery licence or renewal thereof is not transferable.)

O. Reg. 162/74, s. 2, part.

LEO BERNIER
Minister of Natural Resources

Dated at Toronto, this 15th day of March, 1974.

(2254) 14

THE CEMETERIES ACT

O. Reg. 163/74.

Closings and Removals.

Made—March 13th, 1974.

Filed—March 19th, 1974.

REGULATION TO AMEND
REGULATION 79 OF
REVISED REGULATIONS OF ONTARIO, 1970
MADE UNDER
THE CEMETERIES ACT

1. Section 2 of Regulation 79 of Revised Regulations of Ontario, 1970, as remade by section 1 of Ontario Regulation 94/74, is revoked and the following substituted therefor:

2. It is directed that the bodies buried in the cemeteries described in Schedules 18, 19, 21, 23, 25, 26, 27 and 28, be removed. O. Reg. 163/74, s. 1.

(2255) 14

THE CHILDREN'S INSTITUTIONS ACT

O. Reg. 164/74.

General.

Made—March 13th, 1974.

Filed—March 20th, 1974.

REGULATION TO AMEND
REGULATION 88 OF
REVISED REGULATIONS OF ONTARIO, 1970
MADE UNDER
THE CHILDREN'S INSTITUTIONS ACT

1. Section 3 of Regulation 88 of Revised Regulations of Ontario, 1970, as amended by section 2 of Ontario Regulation 548/71, is further amended by adding thereto the following subsection:

(3) The children's institution listed in Schedule 4 is approved for the purposes of the Act from the 1st day of January, 1974 to the 31st day of March, 1974. O. Reg. 164/74, s. 1.

2. The said Regulation is amended by adding thereto the following Schedule:

Schedule 4

1. Big Sister Residence, 204 St. Clair Avenue West, Toronto O. Reg. 164/74, s. 2.

(2256) 14

THE HEALTH INSURANCE ACT, 1972

O. Reg. 165/74.

General.

Made—March 13th, 1974.

Filed—March 20th, 1974.

REGULATION TO AMEND
ONTARIO REGULATION 323/72
MADE UNDER
THE HEALTH INSURANCE ACT, 1972

1. Item 78 of Part II of Schedule 3 to Ontario Regulation 323/72 is revoked and the following substituted therefor:

78. Thunder Bay Walter P. Hogarth Memorial Hospital (Chronic Patients Unit and Respiratory Disease Unit)

2. Item 9 of Part III of Schedule 6 to the said Regulation is revoked and the following substituted therefor:

9. Thunder Bay Walter P. Hogarth Memorial Hospital (2nd floor, east wing)

(2257) 14

**THE MENTAL HEALTH ACT**

**O. Reg. 166/74.**

Application of Act.  
 Made—March 13th, 1974.  
 Filed—March 20th, 1974.

REGULATION TO AMEND  
 REGULATION 576 OF  
 REVISED REGULATIONS OF ONTARIO, 1970  
 MADE UNDER  
 THE MENTAL HEALTH ACT

1. Schedule 4 to section 1 of Regulation 576 of Revised Regulations of Ontario, 1970, as remade by section 1 of Ontario Regulation 94/72 and amended by section 4 of Ontario Regulation 122/73, section 2 of Ontario Regulation 402/73 and section 1 of Ontario Regulation 524/73, is further amended by adding thereto the following items:

- |       |             |   |
|-------|-------------|---|
| 4a.   | Etobicoke   | Mercury Road Residence                      |
|       | . . . . .   |   |
| 12ca. | Parry Sound | Youthdale Treatment Centres, Rural Programs |
|       | . . . . .   |   |
| 15a.  | Toronto     | Central Toronto Youth Services              |

2. This Regulation shall be deemed to have come into force on the 1st day of February, 1974.

O. Reg. 166/74, s. 2. (2258) 14

**THE MENTAL HEALTH ACT**

**O. Reg. 167/74.**

Application of Act.  
 Made—March 13th, 1974.  
 Filed—March 20th, 1974.

REGULATION TO AMEND  
 REGULATION 576 OF  
 REVISED REGULATIONS OF ONTARIO, 1970  
 MADE UNDER  
 THE MENTAL HEALTH ACT

1. Item 7 of Schedule 2 to section 1 of Regulation 576 of Revised Regulations of Ontario, 1970, as remade by section 1 of Ontario Regulation 94/72, is revoked and the following substituted therefor:

- |    |             |                                     |
|----|-------------|-------------------------------------|
| 7. | Thunder Bay | Walter P. Hogarth Memorial Hospital |
|----|-------------|-------------------------------------|

(2259) 14

**THE PUBLIC HOSPITALS ACT**

**O. Reg. 168/74.**

Classification of Hospitals.  
 Made—February 21st, 1974.  
 Approved—March 13th, 1974.  
 Filed—March 20th, 1974.

REGULATION TO AMEND  
 REGULATION 726 OF  
 REVISED REGULATIONS OF ONTARIO, 1970  
 MADE UNDER  
 THE PUBLIC HOSPITALS ACT

1. Item 89a, as made by subsection 2 of section 2 of Ontario Regulation 146/72, of Group G Hospitals of the Schedule to Regulation 726 of Revised Regulations of Ontario, 1970, is revoked and the following substituted therefor:

- |      |             |  |
|------|-------------|--|
| 89a. | Thunder Bay | Walter P. Hogarth Memorial Hospital (Chronic Patients Unit and Respiratory Disease Unit) |
|      |             | R. T. POTTER, M.D.<br>Minister of Health   |

Dated at Toronto, this 21st day of February, 1974.

(2260) 14

**THE PUBLIC HOSPITALS ACT**

**O. Reg. 169/74.**

Special Grant.  
 Made—February 21st, 1974.  
 Approved—March 13th, 1974.  
 Filed—March 20th, 1974.

REGULATION MADE UNDER  
 THE PUBLIC HOSPITALS ACT

**SPECIAL GRANT**

1. The Minister may pay on or before the 31st day of March, 1974 a special grant by way of provincial aid in the amount of \$228,500 to Walter P. Hogarth Memorial Hospital, Thunder Bay, Ontario, to assist in financing the renovation and equipping of the second and third floors of the main wing of the building formerly known as the Fort William Sanatorium. O. Reg. 169/74, s. 1.

2. The Minister may pay the amount set out in section 1 in instalments or in a lump sum. O. Reg. 169/74, s. 2.

3. The special grant set out in section 1 shall be in lieu of a capital grant under Regulation 722 or Regulation 727 of Revised Regulations of Ontario, 1970, and those regulations do not apply to the special grant or to the construction and equipment of the renovated building, the financing of which is to be assisted by the special grant. O. Reg. 169/74, s. 3.

R. T. POTTER, M.D.  
*Minister of Health*

Dated at Toronto, this 21st day of February, 1974.

(2261)

14

**THE CHILDREN'S MENTAL HEALTH CENTRES ACT**

**O. Reg. 170/74.**

Application of Act.

Made—March 13th, 1974.

Filed—March 20th, 1974.

**REGULATION TO AMEND  
ONTARIO REGULATION 32/71  
MADE UNDER  
THE CHILDREN'S MENTAL HEALTH  
CENTRES ACT**

1. Subsection 1 of section 1 of Ontario Regulation 32/71, as remade by section 1 of Ontario Regulation 236/71 and amended by subsection 1 of section 1 of Ontario Regulation 112/73, section 1 of Ontario Regulation 403/73 and section 1 of Ontario Regulation 523/73, is further amended by adding thereto the following items:

- |       |             |   |
|-------|-------------|---|
| 4a.   | Etobicoke   | Mercury Road Residence                      |
| 11ca. | Parry Sound | Youthdale Treatment Centres, Rural Programs |
| 14a.  | Toronto     | Central Toronto Youth Services              |

2. This Regulation shall be deemed to have come into force on the 1st day of February, 1974.

O. Reg. 170/74, s. 2.

(2262)

14

**THE PARKWAY BELT PLANNING AND DEVELOPMENT ACT, 1973**

**O. Reg. 171/74.**

County of Peel, Toronto Gore

Made—March 15th, 1974.

Filed—March 20th, 1974.

**REGULATION TO AMEND  
ONTARIO REGULATION 476/73  
MADE UNDER  
THE PARKWAY BELT PLANNING  
AND DEVELOPMENT ACT, 1973**

1. Section 9 of Ontario Regulation 476/73 is amended by striking out "and" at the end of clause *e*, inserting "and" at the end of clause *f* and adding thereto the following clause:

(g) The Municipality of Metropolitan Toronto,

JOHN WHITE  
*Treasurer of Ontario and  
Minister of Economics and  
Intergovernmental Affairs*

Dated at Toronto, this 15th day of March, 1974.

(2263)

14

**THE PARKWAY BELT PLANNING AND DEVELOPMENT ACT, 1973**

**O. Reg. 172/74.**

County of Peel, Town of Mississauga.

Made—March 15th, 1974.

Filed—March 20th, 1974.

**REGULATION TO AMEND  
ONTARIO REGULATION 479/73  
MADE UNDER  
THE PARKWAY BELT PLANNING  
AND DEVELOPMENT ACT, 1973**

1. Section 9 of Ontario Regulation 479/73 is amended by striking out "and" at the end of clause *e*, inserting "and" at the end of clause *f* and adding thereto the following clause:

(g) The Municipality of Metropolitan Toronto,

JOHN WHITE  
*Treasurer of Ontario and  
Minister of Economics and  
Intergovernmental Affairs*

Dated at Toronto, this 15th day of March, 1974.

(2264)

14

**THE COMMUTER SERVICES ACT****O. Reg. 173/74.**

Dial-A-Bus Service.

Made—March 20th, 1974.

Filed—March 21st, 1974.

REGULATION TO AMEND  
ONTARIO REGULATION 689/73  
MADE UNDER  
THE COMMUTER SERVICES ACT

1. Subsection 2 of section 2 of Ontario Regulation 689/73 is amended by adding at the end thereof "except on the Downsview Service where the fare shall be 15 cents".
2. Subsection 2 of section 3 of the said Regulation is revoked and the following substituted therefor:
  - (2) The fare for single passage on the Downsview Service shall be 25 cents. O. Reg. 173/74, s. 2.
3. Section 3 of the said Regulation is amended by adding thereto the following subsection:
  - (4) During hours, other than peak hours, a transfer issued by a Dial-A-Bus operator is acceptable in lieu of the prescribed fare at transfer points connecting with a shuttle bus service, except that York Mills Service Area patrons shall pay an additional regular fare on the York Mills-Yorkdale Shuttle Service. O. Reg. 173/74, s. 3.

(2275)

14

**THE COMMUTER SERVICES ACT****O. Reg. 174/74.**

General.

Made—March 20th, 1974.

Filed—March 21st, 1974.

REGULATION TO AMEND  
REGULATION 96 OF REVISED  
REGULATIONS OF ONTARIO, 1970  
MADE UNDER  
THE COMMUTER SERVICES ACT

1. Clauses *c*, *e* and *h* of section 1 of Regulation 96 of Revised Regulations of Ontario, 1970 are revoked and the following substituted therefor:
  - (*e*) "parking lot" means property under the management of G.O. Transit set apart for the parking of vehicles of patrons of the commuter service only;

(*g*) "senior citizen" means a person sixty-five years of age or over;

(*h*) "student" means a student living in an area served by a commuter service who is in full-time attendance at a post-secondary educational institution for a minimum period of twelve consecutive weeks and not earning a salary while attending school;

2.—(1) Subsections 3 and 4 of section 2 of the said Regulation, as remade by section 1 of Ontario Regulation 205/72, are revoked and the following substituted therefor:

(3) The fare for a senior citizen who presents proof of age shall be half the regular single fare during,

(*a*) the hours between 8.59 a.m. and 4.00 p.m. and the hours between 6.30 p.m. and 6.30 a.m.; or

(*b*) Saturday, Sunday or any statutory holiday. O. Reg. 174/74, s. 2 (1).

(2) Subsection 5 of the said section 2, as remade by section 1 of Ontario Regulation 467/72, is revoked and the following substituted therefor:

(5) Except as provided in subsections 6 and 12 the fares to be paid for a child who has not reached his twelfth birthday shall be half the regular single fare rate for a single passage on a train or bus and in no case shall the fare be less than 35 cents on a train or 20 cents on a bus. O. Reg. 174/74, s. 2 (2).

3. Subsection 4*a* of section 5 of the said Regulation, as made by section 3 of Ontario Regulation 467/72, is revoked and the following substituted therefor:

(4*a*) Refunds on monthly tickets shall be determined by deducting from the amount paid for a ticket the value of the used portion calculated at the rate of two trips a day for each day the ticket was valid at,

(*a*) half the regular single fare for student monthly tickets; or

(*b*) the regular single fare for adult monthly tickets. O. Reg. 174/74, s. 3.

4. Schedule 2*a* to the said Regulation, as made by section 1 of Ontario Regulation 664/73, is revoked and the following substituted therefor:



**Schedule 2a**

*Government of Ontario Transit*

**GEORGETOWN—TORONTO (UNION)**

S—Single Fare Rate

C—10 Ride Commuter Book Rate

M—Monthly Ticket Rate

						13. Georgetown	
					10. Brampton	.70 6.00 23.00	S C M
				7. Bramalea	.70 6.00 23.00	.85 7.10 27.00	S C M
			6. Malton	.70 6.00 23.00	.70 6.00 23.00	.90 7.50 29.00	S C M
		2. Weston	.70 6.00 23.00	.70 6.00 23.00	1.00 8.30 32.00	1.20 9.90 38.00	S C M
	1. Bloor	.70 6.00 23.00	.90 7.50 29.00	1.10 9.00 34.00	1.20 9.90 38.00	1.55 12.80 49.00	S C M
1. Toronto Union	.70 6.00 23.00	.70 6.00 23.00	.90 7.50 29.00	1.10 9.00 34.00	1.20 9.90 38.00	1.55 12.80 49.00	S C M

O. Reg. 174/74, s. 4.

5. The said Regulation is amended by adding thereto the following Schedules:

**Schedule 2b**

*Government of Ontario Transit*

**GEORGETOWN SERVICE—LAKESHORE (EAST)**

S—Single Fare Rate  
 C—10 Ride Commuter Book Rate  
 M—Monthly Ticket Rate

	1.	92.	93.	93.	93.	94.	95.	96.	97.	98.	99.	
	Union	Dan- forth	Scar- borough	Eglin- ton	Guild- wood	Rouge Hill	Picker- ing	Ajax	Whitby	Oshawa		
1	.70 6.00 23.00	.70 6.00 23.00	.75 6.20 24.00	.75 6.20 24.00	.95 7.90 30.00	1.00 8.30 32.00	1.25 10.40 40.00	1.50 12.40 47.00	1.65 13.70 52.00	1.70 14.10 54.00	1.70 14.10 54.00	S C M
2	.70 6.00 23.00	.75 6.20 24.00	.95 7.90 30.00	.95 7.90 30.00	1.05 8.70 33.00	1.20 9.90 38.00	1.45 12.00 46.00	1.70 14.10 54.00	1.85 15.30 58.00	1.90 15.70 60.00	1.90 15.70 60.00	S C M
6	.90 7.50 29.00	1.15 9.50 36.00	1.30 10.80 41.00	1.30 10.80 41.00	1.45 12.00 46.00	1.65 13.70 52.00	1.90 15.70 60.00	2.10 17.40 66.00	2.25 18.60 71.00	2.30 19.00 72.00	2.30 19.00 72.00	S C M
7	1.10 9.00 34.00	1.30 10.80 41.00	1.45 12.00 46.00	1.45 12.00 46.00	1.60 13.20 50.00	1.80 14.90 57.00	2.05 17.00 65.00	2.25 18.60 71.00	2.40 19.80 75.00	2.50 20.70 79.00	2.50 20.70 79.00	S C M
10	1.20 9.90 38.00	1.50 12.40 47.00	1.70 14.10 54.00	1.70 14.10 54.00	1.85 15.30 58.00	2.00 16.50 63.00	2.25 18.60 71.00	2.50 20.70 79.00	2.60 21.50 82.00	2.70 22.30 85.00	2.70 22.30 85.00	S C M
13	1.55 12.80 49.00	2.00 16.50 63.00	2.20 18.20 69.00	2.20 18.20 69.00	2.35 19.40 74.00	2.50 20.70 79.00	2.75 22.70 86.00	3.00 24.80 94.00	3.15 26.00 99.00	3.20 26.40 100.00	3.20 26.40 100.00	S C M
Georgetown												

O. Reg. 174/74, s. 5, part.

Schedule 2c

Government of Ontario Transit

GEORGETOWN SERVICE—LAKESHORE (WEST)

S—Single Fare Rate

C—10 Ride Commuter Book Rate

M—Monthly Ticket Rate

	1. Union	31. Exhibi- tion	32. Mimico	32. Long Branch	33. Port Credit	34. Clark- son	35. Oak- ville	36. Bronte	37. Burling- ton	38. Alder- shot	39. Hamilton
1 Bloor	.70	.70	.70	.70	.90	1.05	1.25	1.45	1.70	1.95	2.05
	6.00	6.00	6.00	6.00	7.50	8.70	10.40	12.00	14.10	16.10	17.00
	23.00	23.00	23.00	23.00	29.00	33.00	40.00	46.00	54.00	61.00	65.00
2 Weston	.70	.70	.90	.90	1.00	1.25	1.45	1.65	1.90	2.15	2.25
	6.00	6.00	7.50	7.50	8.30	10.40	12.00	13.70	15.70	17.80	18.60
	23.00	23.00	29.00	29.00	32.00	40.00	46.00	52.00	60.00	68.00	71.00
6 Malton	.90	.90	1.25	1.25	1.45	1.65	1.85	2.05	2.35	2.55	2.70
	7.50	7.50	10.40	10.40	12.00	13.70	15.30	17.00	19.40	21.10	22.30
	29.00	29.00	40.00	40.00	46.00	52.00	58.00	65.00	74.00	80.00	85.00
7 Bramalea	1.10	1.10	1.40	1.40	1.60	1.80	2.00	2.20	2.50	2.70	2.85
	9.00	9.00	11.60	11.60	13.20	14.90	16.50	18.20	20.70	22.30	23.60
	34.00	34.00	44.00	44.00	50.00	57.00	63.00	69.00	79.00	85.00	90.00
10 Brampton	1.20	1.20	1.60	1.60	1.80	2.05	2.25	2.45	2.70	2.95	3.05
	9.90	9.90	13.20	13.20	14.90	17.00	18.60	20.30	22.30	24.40	25.20
	38.00	38.00	50.00	50.00	57.00	65.00	71.00	77.00	85.00	93.00	96.00
13 Georgetown	1.55	1.55	2.15	2.15	2.30	2.55	2.75	2.95	3.20	3.45	3.60
	12.80	12.80	17.80	17.80	19.00	21.10	22.70	24.40	26.40	28.50	29.70
	49.00	49.00	68.00	68.00	72.00	80.00	86.00	93.00	100.00	108.00	113.00

O. Reg. 174/74, s. 5, part.

## THE CHILDREN'S INSTITUTIONS ACT

**O. Reg. 175/74.**

General.

Made—March 20th, 1974.

Filed—March 21st, 1974.

REGULATION TO AMEND  
REGULATION 88 OF REVISED  
REGULATIONS OF ONTARIO, 1970  
MADE UNDER  
THE CHILDREN'S INSTITUTIONS ACT

1. Schedule 2 to Regulation 88 of Revised Regulations of Ontario, 1970, as amended by Ontario Regulations 355/71, 548/71, 383/72, 469/72, 582/72 and 739/73, is revoked and the following substituted therefor:

**Schedule 2**

1. The Boys' Home, 31 Woodycrest Avenue, 1 Wroxeter Avenue, 74 Fulton Avenue and 752 Logan Avenue, Toronto
2. Bancroft Drive Boys' Home, 1887 Bancroft Drive, Sudbury
3. Charles C. Lawson Lodge, 1610 Main Street West, Hamilton
4. Charlton Hall, 52-56 Charlton Avenue West, Hamilton
5. Circle R Boys' Ranch, Cookstown
6. Clifton House for Boys, 2 Montcrest Boulevard, Toronto
7. Etobicoke Girls' Residence, 99 Ninth Street, Toronto 14
8. Fernie House, 562 Rosebank Road South, Pickering
9. Hamilton Wesley House, 401-403 King Street West, Hamilton
10. Hope Manor, Petersburg
11. Jewels for Jesus Mission, 165 Main Street, Markham and 1076 Midland Avenue, Scarborough
12. Loyal True Blue and Orange Home, Richmond Hill
13. Merrymount Children's Home, 930 Richmond Street, London
14. Notre Dame of St. Agatha, St. Agatha

15. Opportunity House, 11 Bowden Street and 301 Broadview Avenue, Toronto
16. Ottawa Youth Residence for Girls, 559 Parkdale Avenue, Ottawa
17. Parkhill Girls' Home, Parkhill
18. Richmond House, 110 Matchedash Street North, Orillia
19. Salvation Army Children's Home, 1132 Broadview Avenue, Toronto
20. The Salvation Army House of Concord, Concord
21. Sancta Maria House, 102 Bernard Avenue, Toronto
22. Servite Sisters Home for Children, 414 Booth Street, Ottawa
23. Teen Girls' Home, 193 Wharncliffe Road South, London
24. Yorklea Children's Lodge, 64 Everett Crescent, East York
25. Youville Home, 38 Xavier Street, Sudbury.  
O. Reg. 175/74, s. 1.

(2277)

14

**THE PARKWAY BELT PLANNING  
AND DEVELOPMENT ACT, 1973**

**O. Reg. 176/74.**

County of Halton, Town of Burlington.

Made—March 19th, 1974.

Filed—March 22nd, 1974.

REGULATION TO AMEND  
ONTARIO REGULATION 482/73  
MADE UNDER  
THE PARKWAY BELT PLANNING  
AND DEVELOPMENT ACT, 1973

1. Section 2 of Ontario Regulation 482/73 is amended by striking out "Order" in the first line and inserting in lieu thereof "Regulation".  
O. Reg. 176/74, s. 1.
2. The said Regulation is amended by adding thereto the following section:

15. Notwithstanding any other provisions of this Regulation, the lands described in Schedule 2 may be used for one single-family dwelling and buildings and structures accessory thereto provided the requirements of section 7 and the following requirements are met:

THE BUILDING REQUIREMENTS CONTAINED IN  
BY-LAW 4000 OF THE CORPORATION OF THE  
CITY OF BURLINGTON.

Minimum front yard 25 feet

O. Reg. 176/74, s. 2.

3. The said Regulation is further amended by adding thereto the following Schedule:

**Schedule 2**

All that parcel of land situate in the City of Burlington, in the County of Halton, formerly in the Township of East Flamborough, in the County of Wentworth, and being composed of part of Lot 7 in Concession II of the said Township described as follows:

Commencing at an iron bar marking the intersection of the northwest limit of Lot 7, being Mountain Brow Road, and the southerly limit of the Aldershot Waterdown Road as widened by a Plan deposited in the Land Registry Office for the Land Registry Division of Halton (No. 20) as Number 174.

Thence south  $59^{\circ} 32' 30''$  east, 133.61 feet to an iron bar planted;

Thence south  $44^{\circ} 32'$  east, 59.52 feet to an iron bar planted being the place of beginning;

Thence south  $44^{\circ} 32'$  east along the southerly limit of Aldershot Waterdown Road 120.0 feet to an iron bar;

Thence south  $46^{\circ} 24'$  west, 190 feet to an iron bar;

Thence north  $44^{\circ} 32'$  west, 120 feet to an iron bar;


Thence north  $46^{\circ} 24'$  east, 190 feet, more or less, to the point of beginning. O. Reg. 176/74, s. 3.

ERIC A. WINKLER  
*Acting Treasurer of Ontario  
and Minister of Economics  
and Intergovernmental Affairs*

Dated at Toronto, this 19th day of March, 1974.

(2279)

14



# Publications Under The Regulations Act

April 13th, 1974

## THE HIGHWAY TRAFFIC ACT

**O. Reg. 177/74.**

Axle Weights.

Made—March 20th, 1974.

Filed—March 25th, 1974.

---

### REGULATION TO AMEND ONTARIO REGULATION 20/71 MADE UNDER THE HIGHWAY TRAFFIC ACT

1. Section 3 of Ontario Regulation 20/71 is revoked. O. Reg. 177/74, s. 1.

(2280)

15

## THE HIGHWAY TRAFFIC ACT

**O. Reg. 178/74.**

School Buses.

Made—March 20th, 1974.

Filed—March 25th, 1974.

---

### REGULATION TO AMEND REGULATION 424 OF REVISED REGULATIONS OF ONTARIO, 1970 MADE UNDER THE HIGHWAY TRAFFIC ACT

1. Regulation 424 of Revised Regulations of Ontario, 1970 is amended by adding thereto the following section:

**3a.** No person shall sell or offer to sell a new school bus as defined by subsection 1 of section 120 of the Act and having a seating capacity for twenty-four or more passengers, that has been manufactured after the date this regulation comes into force that does not conform to the Canadian Standards Association Standard D250—1971. O. Reg. 178/74, s. 1.

(2281)

15

**THE CO-OPERATIVE CORPORATIONS ACT, 1973**

**O. Reg. 179/74.**

General.

Made—March 20th, 1974.

Filed—March 25th, 1974.

REGULATION MADE UNDER THE CO-OPERATIVE CORPORATIONS ACT, 1973

GENERAL

FORM OF DOCUMENTS

1.—(1) All documents delivered to or filed with the Minister or filed in the office of the Minister, including, but not limited to, all affidavits, applications, articles, balance sheets, by-laws, consents, dissents, notices and statements shall be printed, type-written or reproduced legibly upon one side of good quality white paper approximately eight and one-half inches by eleven inches with a margin of one and one-half inches upon the left hand side, and where the document consists of two or more pages, such pages shall be without backing or binding and shall be joined by staple in the upper left hand corner.

(2) The information required or permitted by the Act or this Regulation to be set out in any document shall be clearly, neatly and legibly typewritten or printed in the document in a manner suitable for photographing on microfilm. O. Reg. 179/74, s. 1.

INCORPORATION

2.—(1) Articles of incorporation of a co-operative with share capital shall be in Form 1.

(2) Articles of incorporation of a co-operative without share capital shall be in Form 1A. O. Reg. 179/74, s. 2.

3. A consent to act as a first director, where required under subsection 5 of section 5 of the Act, shall be in Form 2. O. Reg. 179/74, s. 3.

NAME

4. Where the name of a co-operative to be incorporated is the same as or similar to the name of any known corporation, association, partnership or individual, whether in existence or not, so as to be, in the opinion of the Minister, likely to deceive, the name of the co-operative to be incorporated shall contain such variation from that of the known corporation, association, partnership or individual as the Minister determines. O. Reg. 179/74, s. 4.

5. The name of the co-operative shall not be too general in character unless the name has become established by a long and continuous prior use. O. Reg. 179/74, s. 5.

6. Where the name of a co-operative contains initials or numerals, the Minister may in his discretion require the addition of some distinctive word. O. Reg. 179/74, s. 6.

7. The word "amalgamated" shall not be included in the name of a co-operative unless the co-operative is an amalgamated co-operative resulting from the amalgamation of two or more co-operatives. O. Reg. 179/74, s. 7.

8. The name of a co-operative shall not include the word "condominium" or any derivation thereof. O. Reg. 179/74, s. 8.

9. The name of a co-operative shall not include the word "veteran" or any abbreviation or derivation thereof unless there has been a long and continuous prior use of the name. O. Reg. 179/74, s. 9.

10. Where a person has reserved a name and at the expiration of the period for which the name has been reserved no co-operative with that name or a similar name has been incorporated, the name or a similar name shall not be reserved until the expiration of one year thereafter. O. Reg. 179/74, s. 10.

OBJECTS

11. The objects of a co-operative shall not include that of horse racing, or that of dog racing. O. Reg. 179/74, s. 11.

OFFERING STATEMENT

12.—(1) The offering statement required by subsection 1 of section 34 of the Act shall be prepared in accordance with Form 3.

(2) The statement of material change required by subsection 4 of section 35 of the Act shall be prepared in accordance with Form 3A.

(3) There shall be attached to as part of the offering statement,

(a) in the case of a co-operative that has completed a financial year,

(i) its financial statement in respect of the last completed financial year,

(ii) where exigible under the Act, the auditor's report thereon, and



(iii) where required by the Minister, an unaudited financial statement made up as of a date not more than ninety days before the date of the offering statement; or

(b) in the case of a co-operative that has not completed a financial year,

(i) a financial statement made up as of a date not more than ninety days before the date of the offering statement, and

(ii) where required by the Minister, the auditor's report thereon.

(4) The Minister may in his discretion on such terms and conditions as he sees fit exempt a co-operative from any of the requirements of subsection 3. O. Reg. 179/74, s. 12.

#### REMOVAL OF BOOKS FROM HEAD OFFICE

13. An application under subsection 3 of section 118 of the Act to permit the removal of records from the head office of the co-operative shall be in Form 4. O. Reg. 179/74, s. 13.

#### ARTICLES OF AMENDMENT

14. Articles of amendment under subsection 1 of section 153 of the Act shall be in Form 5. O. Reg. 179/74, s. 14.

#### RESTATEMENT OF ARTICLES

15.—(1) Restated articles of incorporation under section 155 of the Act of a co-operative with share capital shall be in Form 6.

(2) Restated articles of incorporation under section 155 of the Act of a co-operative without share capital shall be in Form 6A. O. Reg. 179/74, s. 15.

#### ARTICLES OF AMALGAMATION

16. Articles of amalgamation under subsection 1 of section 157 of the Act shall be in Form 7. O. Reg. 179/74, s. 16.

#### ARTICLES OF DISSOLUTION

17.—(1) Articles of dissolution under subsection 1 of section 164 of the Act shall be in Form 8.

(2) Articles of dissolution under subsection 2 of section 164 of the Act shall be in Form 8A.

(3) Articles of dissolution shall be accompanied by a consent of the Corporations Tax Branch of the Ministry of Revenue to the dissolution of the co-operative. O. Reg. 179/74, s. 17.

#### REVIVAL

18.—(1) An application for an order of revival under subsection 3 of section 167 of the Act shall be in Form 9.

(2) An application under subsection 1 shall be accompanied by,

(a) a consent of the Corporations Tax Branch of the Ministry of Revenue to the revival of the co-operative; and

(b) a statement in writing by the Public Trustee that he has no objection to the revival of the co-operative. O. Reg. 179/74, s. 18.

#### EVIDENCE OF SOLVENCY

19. For the purposes of subsection 2 of section 153 and subsection 2 of section 157 of the Act, evidence that the co-operative is not insolvent shall consist of,

(a) affidavits of two officers or of one officer and one director stating that in their opinion the co-operative is not insolvent within the meaning of subsection 5 of section 1 of the Act; and

(b) such other evidence as the Minister may require. O. Reg. 179/74, s. 19.

20. For the purposes of subsection 3 of section 153 of the Act, evidence that the co-operative is not insolvent and that the decrease of the authorized or issued capital will not render the co-operative insolvent shall consist of,

(a) affidavits of two officers or of one officer and one director stating that in their opinion the co-operative is not insolvent and that the decrease of the authorized or issued capital will not render the co-operative insolvent within the meaning of subsection 5 of section 1 of the Act; and

(b) such other evidence as the Minister may require. O. Reg. 179/74, s. 20.

#### FEES

21. The fees set out in the Schedule shall be paid to the Treasurer of Ontario. O. Reg. 179/74, s. 21.

22. No fees are payable in respect of searches under item 10, or in respect of copies of documents under item 11 of the Schedule by,

(a) any ministry of the Government of Ontario, or any agency, board or commission thereof, including the offices of Sheriff and Land Registrars;

- (b) any department of the Government of any other province of Canada having reciprocal arrangements or any agency, board or commission thereof;
- (c) any department of the Government of Canada or any agency, board or commission thereof; or
- (d) the police department or fire department of any municipality in Ontario. O. Reg. 179/74, s. 22.

**REFUNDS**

23. Fees paid under these regulations are not refundable notwithstanding the refusal, withdrawal or abandonment of the matter in respect of which the fee was paid. O. Reg. 179/74, s. 23.

**MISCELLANEOUS**

24. The Executive Director, the Director, Operations Branch, the Director, Administration Branch, the Director, Co-operative Services, the Controller of Records or an Assistant Controller of Records of the Companies Division of the Ministry are designated officers of the Ministry for purposes of signing any certificate under paragraph 4 of subsection 1 of section 1 and section 182 of the Act. O. Reg. 179/74, s. 24.

**Schedule**

**FEEES**

**NAME, INCORPORATION AND AMALGAMATION**

- 1. For reservation of a name under the Act \$ 5
- 2. On delivery of articles of incorporation or amalgamation, for filing and issue of a certificate..... \$ 50

**RESTATEMENT OF ARTICLES**

- 3. On delivery of restated articles of incorporation, for filing and issue of a certificate..... \$125

**AMENDMENT OF ARTICLES**

- 4. On delivery of articles of amendment, for filing and issue of a certificate,
  - (a) changing the name of a co-operative. \$ 50
  - (b) for any other purpose..... \$125

**DISSOLUTION**

- 5. On delivery of articles of dissolution for filing and issue of a certificate..... \$ 20

**ORDERS**

- 6. On an application for an order,
  - (a) under subsection 3 of section 118 of the Act for removal of records..... \$100
  - (b) under subsection 3 of section 118 of the Act for rescinding an order for removal of records..... \$ 10
  - (c) under subsection 3 of section 167 of the Act..... \$ 25

**CONTINUATION**

- 7.—(a) On an application for a certificate of continuation under subsection 1 of section 158 of the Act..... \$125
- (b) For filing an instrument of continuation pursuant to subsection 2 of section 159 of the Act..... \$125

**FILING DOCUMENTS**

- 8. For filing an offering statement, a statement of material change, a further offering statement, financial statements or any other document required under the Act.. No Fee

**CONVERSION OF CO-OPERATIVE INTO CORPORATION**

- 9. On an application for a certificate of amendment under subsection 1 of section 152 of the Act..... \$125

**SEARCHES**

- 10. For a search either personally or by letter in the Ministry of documents on file under the Act in respect of one co-operative... \$ 2

**COPIES**

- 11. For copies of documents on file under the Act in the Ministry,
  - (a) for copies of papers, articles and orders, 50 cents a page with a minimum fee of \$2 in respect of each co-operative; and
  - (b) for certification of copies of papers, articles and orders, \$10 in respect of each co-operative.

**CERTIFICATES**

- 12. For a certificate in respect of one co-operative..... \$ 10

O. Reg. 179/74, Sched.

**Form 1**

*The Co-operative Corporations Act, 1973*

**ARTICLES OF INCORPORATION  
OF A  
CO-OPERATIVE WITH SHARE CAPITAL**

1. The name of the co-operative is

2. The head office is at the .....  
(status of municipality)

of ..... in the .....  
(name of municipality) (county, etc., or district)

of .....  
(name of county, etc., or district)

3. The address of the head office is

.....  
(street and number or R.R. number and if multi-office building give room number)

.....  
(name of municipality or post office)

4. The number of directors is .....

5. The first directors are:

Name in full, including all given names	Residence address, giving street and number or R.R. number and municipality or post office

6. The objects for which the co-operative is incorporated are

7. The authorized capital is

8. The designations, preferences, rights, conditions, restrictions, limitations or prohibitions attaching to the preference shares, if any, are

9. The restrictions on the allotment, issue or transfer of shares are

10. Special provisions, if any, are

11. The shares to be taken by the incorporators are:

Incorporators full names including all given names	Number of Shares	Class Designation	Amount to be Paid \$

12. The names and residence addresses of the incorporators are:

Full names, including all given names	Full residence address giving street and number or R.R. number and municipality or post office

These articles are executed in duplicate for delivery to the Minister.

Signatures of incorporators

AFFIDAVIT OF VERIFICATION

PROVINCE OF ONTARIO

.....OF.....

TO WIT:

IN THE MATTER OF *THE CO-OPERATIVE CORPORATIONS ACT, 1973* AND THE ARTICLES OF INCORPORATION OF

.....  
(name of co-operative)

I, ..... of the .....  
(full name of deponent) (status of municipality)

of ..... in the .....  
(name of municipality) (county or district)

of ..... in the .....  
(name of county or district) (province or state)

of ....., make oath and say that:  
(name of province or state)

1. I am .....

of .....

and have personal knowledge of the matters herein deposed to.

2. Each of the incorporators who is a natural person signing the accompanying articles of incorporation in duplicate and each of the first directors named therein is of eighteen or more years of age.

3. The signatures of the incorporators affixed to the articles are their true signatures.

Sworn before me at the

.....  
of.....in the.....  
of.....this.....day  
of....., 19.....

.....  
(signature of deponent)

.....  
(signature of commissioner,  
notary public, etc.)

O. Reg. 179/74, Form 1.

**Form 1A**

*The Co-operative Corporations Act, 1973*

ARTICLES OF INCORPORATION  
OF A  
CO-OPERATIVE WITHOUT SHARE CAPITAL

1. The name of the co-operative is

2. The head office is at the.....  
(status of municipality)

of.....in the.....  
(name of municipality) (county, etc., or district)

of.....  
(name of county, etc., or district)

3. The address of the head office is

.....  
(street and number or R.R. number and if multi-office building give room number)

.....  
(name of municipality or post office)

4. The number of directors is.....

5. The first directors are:

Name in full, including all given names	Residence address, giving street and number or R.R. number and municipality or post office

6. The objects for which the co-operative is incorporated are

7. The authorized loan capital is

8. The amount of the minimum member loan, if any

9. The restrictions on transfer of member loans are

10. The designation of classes of membership, if any, are

11. The amount of membership fee is

12. The terms and conditions attaching to each class of membership are

13. Special provisions, if any, are

14. The names and residence addresses of the incorporators are:

Full names, including all given names	Full residence address giving street and number or R.R. number and municipality or post office

These articles are executed in duplicate for delivery to the Minister.

Signatures of incorporators



AFFIDAVIT OF VERIFICATION

PROVINCE OF ONTARIO

IN THE MATTER OF *THE CO-OPERATIVE CORPORATIONS ACT, 1973* AND THE ARTICLES OF INCORPORATION OF

.....OF.....

TO WIT:

.....  
(name of co-operative)

I, ..... of the .....  
(full name of deponent) (status of municipality)

of ..... in the .....  
(name of municipality) (county or district)

of ..... in the .....  
(name of county or district) (province or state)

of ....., make oath and say that:  
(name of province or state)

1. I am .....  
of .....

and have personal knowledge of the matters herein deposed to.

2. Each of the incorporators who is a natural person signing the accompanying articles of incorporation in duplicate and each of the first directors named therein is of eighteen or more years of age.

3. The signatures of the incorporators affixed to the articles are their true signatures.

Sworn before me at the

.....

of ..... in the .....

of ..... this ..... day

of ....., 19....

.....  
(signature of deponent)

.....  
(signature of commissioner,  
notary public, etc.)

**Form 2**

*The Co-operative Corporations Act, 1973*

**CONSENT TO ACT AS A FIRST DIRECTOR**

I, .....  
(name in full, including all given names)

residing at .....  
(street and number or R.R. number, municipality or post office)

hereby consent to act as a first director of  
.....  
(name of co-operative)

Dated this ..... day of ....., 19....

..... (signature of witness) ..... (signature of the consenting person)

**AFFIDAVIT OF WITNESS**

PROVINCE OF ONTARIO  
..... OF .....

IN THE MATTER OF *THE CO-OPERATIVE CORPORATIONS ACT, 1973* AND THE ARTICLES OF INCORPORATION OF

TO WIT: .....  
(name of co-operative)

I, ..... of the .....  
(full name of witness) (status of municipality)

of ..... in the .....  
(name of municipality) (county or district)

of ..... in the .....  
(name of county or district) (province or state)

of ....., make oath and say that:  
(name of province or state)

1. I was personally present and did see  
..... sign  
(full name of the consenting person)

the annexed consent to act as a first director  
of .....  
(name of the co-operative)

2. I am a subscribing witness to the said consent.

Sworn before me at the

.....

of.....in the.....

of.....this.....day

of....., 19....

.....  
(signature of deponent)

.....  
(signature of commissioner,  
notary public, etc.)

O. Reg. 179/74, Form 2.

**Form 3**

*The Co-operative Corporations Act, 1973*

**OFFERING STATEMENT**

- 1. Name of co-operative.....
- 2. Date of incorporation.....
- 3. Head office address.....  
(street and number or R.R. number and if multi-office building give room number)

4. Directors and officers:

Name and Position	Residence Address	Principal Occupation

5. Description of the business or undertaking of the co-operative:

6. Where the co-operative is a co-operative with share capital,

- (a) the authorized capital.....
- (b) the issued capital.....
- (c) the restrictions on transfer of shares:

OR

Where the co-operative is a co-operative without share capital,

- (a) the membership fee.....
- (b) the loan capital authorized.....
- (c) the loan capital outstanding.....
- (d) the minimum member loan, if any.....
- (e) the restrictions on transfer of member loans:

7. Description of the securities to be issued:

8. The use of the proceeds:

9. Any commission payable or discount allowable:

10. The amount and particulars of any mortgages, bonds, debentures, or other debt obligations ranking ahead of the share or loan capital:

11. Description of any action, suit or other proceeding to which the co-operative is a party:

12. Any material interest of any director, officer or employee in:

(a) the operation of the co-operative generally:

(b) this security issue specifically:

13. Description of every material contract entered into within two years prior to the date of the offering statement:

14. Statement of any other material facts not already described:

The financial statements and auditor's report thereon where required are attached hereto as Schedule "A" and are incorporated and form part of this offering statement.

The foregoing constitutes full, true and plain disclosure of all material facts relating to the securities proposed to be issued as required by *The Co-operative Corporations Act, 1973* and the regulations.

Dated at.....this.....day of....., 19....

Signatures of all directors of the co-operative.

**Form 3A**

*The Co-operative Corporations Act, 1973*

**STATEMENT OF MATERIAL CHANGE**

- 1. Name of co-operative.....
- 2. Date of offering statement.....
- 3. Date of material change.....
- 4. Particulars of material change:

The foregoing constitutes full, true and plain disclosure of any material change in the facts set forth in the offering statement required by *The Co-operative Corporations Act, 1973* and the regulations.

Dated at.....this.....day of....., 19....

Signatures of all directors of the co-operative.

O. Reg. 179/74, Form 3A.

**Form 4**

*The Co-operative Corporations Act, 1973*

**APPLICATION FOR AN ORDER  
PERMITTING REMOVAL OF RECORDS FROM THE HEAD OFFICE**

To the Minister of Consumer  
and Commercial Relations

- 1. Name of the applicant co-operative.....
- 2. Date of incorporation.....
- 3. The co-operative is not in default in filing its annual returns and paying the prescribed fees under *The Corporations Information Act, 1971* or *The Co-operative Corporations Act, 1973*.
- 4. It is requested that an order under subsection 3 of section 118 of *The Co-operative Corporations Act, 1973* be made permitting the co-operative to remove the records mentioned in sections 114 and 115 of the Act from its head office and to keep them at the following address:

5. A substantial number of the members of the co-operative live in or in the vicinity of the place in which it is desired to keep the records and it is a matter of convenience to have them removed to that place.

6. This application has been duly authorized,

(a) by a resolution approved by a majority of the votes cast at a general meeting of the members of the co-operative duly called for that purpose and held on

.....;

or

(b) by the consent in writing of all the members of the co-operative entitled to vote at such meeting.

7. The co-operative hereby undertakes, if requested by the Minister, to return forthwith to its head office or some other place in Ontario designated by the Minister such of the records as may be removed.

Dated this.....day of....., 19....

.....  
(name of co-operative)

BY:

.....  
(signature) (description of office)

CORPORATE SEAL

.....  
(signature) (description of office)

AFFIDAVIT OF VERIFICATION

PROVINCE OF ONTARIO  
.....OF.....

IN THE MATTER OF *THE CO-OPERATIVE CORPORATIONS ACT, 1973*, AND THE APPLICATION FOR AN ORDER PERMITTING THE REMOVAL OF RECORDS FROM THE HEAD OFFICE OF

TO WIT:

.....  
(name of applicant co-operative)

I,.....of the.....  
(full name of deponent) (status of municipality)

of.....in the.....  
(name of municipality) (county or district)

of.....in the.....  
(name of county or district) (province or state)

of....., make oath and say that:  
(name of province or state)

1. I am.....  
(description of office)

of.....  
(name of co-operative)

and as such have personal knowledge of the matters herein deposed to.

2. The statements contained in the accompanying application are true.

Sworn before me at the  
 .....  
 of ..... in the .....  
 of ..... this ..... day  
 of ....., 19....

.....  
 (signature of deponent)

.....  
 (signature of commissioner,  
 notary public, etc.)

O. Reg. 179/74, Form 4.

**Form 5**

*The Co-operative Corporations Act, 1973*

**ARTICLES OF AMENDMENT**

**OF**

.....  
 (name of co-operative)

INCORPORATED ON .....  
 (date of incorporation)

1. The following is a certified copy of the resolution amending the articles of the co-operative:
  
2. The amendment has been duly authorized as required by subsections 2, 3 and 4 (as applicable) of section 151 of *The Co-operative Corporations Act, 1973*.
  
3. The resolution authorizing the amendment was confirmed by the members of the co-operative on  
 .....
  
4. These articles are executed in duplicate for delivery to the Minister.

CERTIFIED

.....  
 (name of co-operative)

BY:

.....  
 (signature) (description of office)

CORPORATE SEAL

.....  
 (signature) (description of office)



AFFIDAVIT OF VERIFICATION

PROVINCE OF ONTARIO

.....OF.....

TO WIT:

IN THE MATTER OF *THE CO-OPERATIVE CORPORATIONS ACT, 1973* AND THE ARTICLES OF AMENDMENT OF

.....  
(name of co-operative)

I, .....of the.....  
(full name of deponent) (status of municipality)

of .....in the.....  
(name of municipality) (county or district)

of .....in the.....  
(name of county or district) (province or state)

of ....., make oath and say that:  
(name of province or state)

1. I am.....  
(description of office)

of.....  
(name of co-operative)

(hereinafter called the "co-operative") and as such have personal knowledge of the matters herein deposited to.

2. The statements contained in the accompanying articles of amendment of the co-operative are true.

3. The co-operative has complied with the requirements of *The Co-operative Corporations Act, 1973* and the conditions contained in the articles and by-laws of the co-operative precedent to the delivery of the articles of amendment.

Sworn before me at the

.....

of.....in the.....

of.....this.....day

of....., 19....

.....  
(signature of deponent)

.....  
(signature of commissioner,  
notary public, etc.)

**Form 6**

*The Co-operative Corporations Act, 1973*

**RESTATED ARTICLES OF INCORPORATION  
OF A  
CO-OPERATIVE WITH SHARE CAPITAL**

.....  
(name of co-operative)

INCORPORATED ON .....  
(date of incorporation)

1. These restated articles correctly set out without change the corresponding provisions of the original articles of incorporation as heretofore amended.

2. The head office is at the.....  
(status of municipality)

of.....in the.....  
(name of municipality) (county or district)

of.....  
(name of county or district)

3. The address of the head office is  
.....  
(street and number or R.R. number and if multi-office building give room number)

.....  
(name of municipality or post office)

4. The number of directors is.....

5. The directors are:

Name in full, including all given names	Residence address, giving street and number or R.R. number and municipality or post office

6. The objects for which the co-operative is incorporated are

7. The authorized capital is

8. The designations, preferences, rights, conditions, restrictions, limitations or prohibitions attaching to the preference shares, if any, are

9. The restrictions on the allotment, issue or transfer of shares are

10. Special provisions, if any, are

These articles are executed in duplicate for delivery to the Minister.

.....  
(name of co-operative)

BY:

.....  
(signature) (description of office)

CORPORATE SEAL

.....  
(signature) (description of office)

AFFIDAVIT OF VERIFICATION

PROVINCE OF ONTARIO  
.....OF.....

IN THE MATTER OF *THE CO-OPERATIVE CORPORATIONS ACT, 1973* AND THE RESTATED ARTICLES OF INCORPORATION OF

TO WIT:

.....  
(name of co-operative)

I, ..... of the .....  
(full name of deponent) (status of municipality)

of ..... in the .....  
(name of municipality) (county or district)

of ..... in the .....  
(name of county or district) (province or state)

of ....., make oath and say that:  
(name of province or state)

1. I am .....  
(description of office)

of .....  
(name of co-operative)

(hereinafter called the "co-operative") and as such have personal knowledge of the matters herein deposited to.

2. The statements contained in the accompanying restated articles of incorporation of the co-operative are true.

Sworn before me at the

.....

of ..... in the .....

of ..... this ..... day

of ....., 19....

.....  
(signature of deponent)

.....

(signature of commissioner,  
notary public, etc.)

Form 6A

The Co-operative Corporations Act, 1973

RESTATED ARTICLES OF INCORPORATION  
OF A  
CO-OPERATIVE WITHOUT SHARE CAPITAL

.....  
(name of co-operative)

INCORPORATED ON .....

(date of incorporation)

1. These restated articles correctly set out without change the corresponding provisions of the original articles of incorporation as heretofore amended.

2. The head office is at the.....  
(status of municipality)

of.....in the.....  
(name of municipality) (county or district)

of.....  
(name of county or district)

3. The address of the head office is

.....  
(street and number or R.R. number and if multi-office building give room number)

.....  
(name of municipality or post office)

4. The number of directors is.....

5. The directors are:

Name in full, including all given names	Residence address, giving street and number or R.R. number and municipality or post office

6. The objects for which the co-operative is incorporated are



These articles are executed in duplicate for delivery to the Minister.

.....  
(name of co-operative)

BY:

.....  
(signature) (description of office)

CORPORATE SEAL

.....  
(signature) (description of office)

AFFIDAVIT OF VERIFICATION

PROVINCE OF ONTARIO

.....OF.....

TO WIT:

IN THE MATTER OF *THE CO-OPERATIVE CORPORATIONS ACT, 1973* AND THE RESTATED ARTICLES OF INCORPORATION OF

.....  
(name of co-operative)

I, ..... of the .....  
(full name of deponent) (status of municipality)

of ..... in the .....  
(name of municipality) (county or district)

of ..... in the .....  
(name of county or district) (province or state)

of ....., make oath and say that:  
(name of province or state)

1. I am .....  
(description of office)

of .....  
(name of co-operative)

(hereinafter called the "co-operative") and as such have personal knowledge of the matters herein deposited to.

2. The statements contained in the accompanying restated articles of incorporation of the co-operative are true.

Sworn before me at the

.....  
of ..... in the .....  
of ..... this ..... day  
of ....., 19....

.....  
(signature of deponent)

.....  
(signature of commissioner,  
notary public, etc.)

O. Reg. 179/74, Form 6A.

**Form 7**

*The Co-operative Corporations Act, 1973*

ARTICLES OF AMALGAMATION

1. The name of the amalgamated co-operative is
2. The amalgamation agreement has been duly approved as required by section 156 of *The Co-operative Corporations Act, 1973*.
3. The names of the amalgamating co-operatives and the dates on which the amalgamation agreement was approved by the members of each of the amalgamating co-operatives are:

Names of Co-operatives	Dates of Members' Approval

4. The following is a certified copy of the amalgamation agreement:

These articles are executed in duplicate for delivery to the Minister.

CERTIFIED

Names and seals of the amalgamating co-operatives and signatures and descriptions of office of their proper officers.



AFFIDAVIT OF VERIFICATION

PROVINCE OF ONTARIO

IN THE MATTER OF THE CO-OPERATIVE CORPORATIONS ACT, 1973, AND THE ARTICLES OF AMALGAMATION OF

..... OF .....

TO WIT:

.....  
(name of amalgamated co-operative)

I, ..... of the .....  
(full name of deponent) (status of municipality)

of ..... in the .....  
(name of municipality) (county or district)

of ..... in the .....  
(name of county or district) (province or state)

of ....., make oath and say that:  
(name of province or state)

1. I am .....  
(description of office)

of .....  
(name of co-operative)

One of the amalgamating co-operatives (hereinafter called the "co-operative") and as such have personal knowledge of the matters herein deposed to.

2. The statements contained in the accompanying articles of amalgamation are true.

3. The co-operative has complied with the requirements of *The Co-operative Corporations Act, 1973* and the conditions contained in the articles and by-laws of the co-operative precedent to the delivery of the articles of amalgamation.

Sworn before me at the

.....

of ..... in the.....

of ..... this ..... day

of ....., 19.....

.....  
(signature of deponent)

.....  
(signature of commissioner,  
notary public, etc.)

Form 8

The Co-operative Corporations Act, 1973

ARTICLES OF DISSOLUTION

OF

.....  
(name of co-operative)

INCORPORATED ON .....  
(date of incorporation)

1. The dissolution has been duly authorized under clause of section 163 of *The Co-operative Corporations Act, 1973*.
2. The co-operative has,
  - (a) no debts, obligations or liabilities;
  - (b) duly provided for its debts, obligations or liabilities in accordance with subsection 3 of section 164 of *The Co-operative Corporations Act, 1973*; or
  - (c) obtained consent to its dissolution from its creditors or other persons having interests in its debts, obligations or liabilities.
3. After satisfying the interests of creditors in all its debts, obligations or liabilities, if any, the co-operative has,
  - (a) no property to distribute among its members; or
  - (b) distributed its remaining property pursuant to the provisions of *The Co-operative Corporations Act, 1973* and its articles.
4. There are no proceedings pending in any court against the co-operative.
5. The co-operative has given notice of its intention to dissolve by publication in *The Ontario Gazette* and once in "....."  
a newspaper having general circulation in the place where the co-operative has its head office.
6. The co-operative has obtained the consent of the Corporations Tax Branch of the Ministry of Revenue to the dissolution and has filed all annual returns and paid the prescribed fees under *The Corporations Information Act, 1971* or *The Co-operative Corporations Act, 1973*.

These articles are executed in duplicate for delivery to the Minister.

.....  
(name of co-operative)

BY:

.....  
(signature) (description of office)

CORPORATE SEAL

.....  
(signature) (description of office)

AFFIDAVIT OF VERIFICATION

PROVINCE OF ONTARIO

IN THE MATTER OF *THE CO-OPERATIVE CORPORATIONS ACT, 1973* AND THE ARTICLES OF DISSOLUTION OF

..... OF .....

TO WIT:

.....  
(name of co-operative)

I, ..... of the .....  
(full name of deponent) (status of municipality)

of ..... in the .....  
(name of municipality) (county or district)

of ..... in the .....  
(name of county or district) (province or state)

of ....., make oath and say that:  
(name of province or state)

1. I am .....  
(description of office)

of .....  
(name of co-operative)

and as such have personal knowledge of the matters herein deposed to.

2. The statements contained in the accompanying articles of dissolution are true.

3. The co-operative has complied with the requirements of *The Co-operative Corporations Act, 1973* and the conditions contained in the articles and by-laws of the co-operative precedent to the delivery of articles of dissolution.

Sworn before me at the

.....

of ..... in the.....

of ..... this ..... day

of ....., 19....

.....  
(signature of deponent)

.....  
(signature of commissioner,  
notary public, etc.)

**Form 8A**

*The Co-operative Corporations Act, 1973*

**ARTICLES OF DISSOLUTION**

OF

.....  
(name of co-operative)

INCORPORATED ON

.....  
(date of incorporation)

1. The co-operative has not commenced business.
2. None of the capital of the co-operative has been issued.
3. The dissolution has been duly authorized under clause *c* of section 163 of *The Co-operative Corporations Act, 1973*.
4. The co-operative has no debts, obligations or liabilities.
5. After satisfying the interests of creditors in all its debts, obligations or liabilities, if any, the co-operative,
  - (a) has no property to distribute; or
  - (b) has distributed its remaining property to the persons entitled thereto.
6. There are no proceedings pending in any court against the co-operative.
7. The co-operative has given notice of its intention to dissolve by publication once in *The Ontario Gazette* and once in "....." a newspaper having general circulation in the place where the co-operative has its head office.
8. The co-operative has obtained the consent of the Corporations Tax Branch of the Ministry of Revenue to the dissolution and has filed all annual returns and paid the prescribed fees under *The Corporations Information Act, 1971* or *The Co-operative Corporations Act, 1973*.

These articles are executed in duplicate for delivery to the Minister.

Signatures and full names of all of the incorporators or their personal representatives.

**AFFIDAVIT OF VERIFICATION**

PROVINCE OF ONTARIO  
..... OF .....

IN THE MATTER OF *THE CO-OPERATIVE CORPORATIONS ACT, 1973* AND THE ARTICLES OF DISSOLUTION OF

TO WIT:

.....  
(name of co-operative)

I, ..... of the .....  
(full name of deponent) (status of municipality)

of ..... in the .....  
(name of municipality) (county or district)

of ..... in the .....  
(name of county or district) (province or state)

of ....., make oath and say that:  
(name of province or state)

1. I am .....  
(description of office)

of .....  
(name of co-operative)

and as such have personal knowledge of the matters herein deposed to.

2. The statements contained in the accompanying articles of dissolution are true.

3. The co-operative has complied with the requirements of *The Co-operative Corporations Act, 1973* and the conditions contained in the articles and by-laws of the co-operative precedent to the delivery of articles of dissolution.

Sworn before me at the

.....

of ..... in the .....

of ..... this ..... day

of ....., 19....

.....  
(signature of deponent)

.....  
(signature of commissioner,  
notary public, etc.)

O. Reg. 179/74, Form 8A.

**Form 9**

*The Co-operative Corporations Act, 1973*

**APPLICATION FOR REVIVAL  
OF CO-OPERATIVE**

To the Minister of Consumer  
and Commercial Relations

1. Name of dissolved co-operative .....

2. Date of incorporation .....

3. Date of dissolution .....

4. The following terms and conditions have been complied with,

- (a) the annual returns required to be filed by the co-operative under *The Corporations Information Act, 1971* or *The Co-operative Corporations Act, 1973* have been filed and the prescribed fees payable on the filing of such returns have been paid to the date of dissolution and all other defaults of the co-operative to the date of dissolution have been remedied;

(b) the consent of the Corporations Tax Branch of the Ministry of Revenue to the requested revival has been obtained;

(c) the Public Trustee has no objection to the requested revival.

5. Immediately before dissolution the interest of the applicant in the co-operative was

6. The reasons for requesting revival of the co-operative are

7. It is requested that the co-operative be revived under the provisions of subsection 3 of section 167 of *The Co-operative Corporations Act, 1973.*

Dated this ..... day of ....., 19....

Full name and signature of the applicant.

AFFIDAVIT OF VERIFICATION

PROVINCE OF ONTARIO  
..... OF .....

IN THE MATTER OF *THE CO-OPERATIVE CORPORATIONS ACT, 1973* AND THE APPLICATION FOR REVIVAL OF

TO WIT:

.....  
(name of the dissolved co-operative)

I, .....  
(full name of deponent)

of .....  
(full residence address)

make oath and say that:

1. I am .....  
(state interest in the dissolved co-operative)

of .....  
(name of dissolved co-operative)

and have personal knowledge of the matters herein deposed to.

2. The statements contained in the accompanying application are true.

3. This application is made in good faith and is not made for any improper purpose.

Sworn before me at the

.....  
of ..... in the .....

of ..... this ..... day

of ....., 19....

.....  
(signature of deponent)

.....  
(signature of commissioner,  
notary public, etc.)

O. Reg. 179/74, Form 9.

(2282)

15

**THE MOTOR VEHICLE DEALERS ACT**

**O. Reg. 180/74.**

General.

Made—March 20th, 1974.

Filed—March 25th, 1974.

REGULATION TO AMEND  
ONTARIO REGULATION 98/71  
MADE UNDER  
THE MOTOR VEHICLE DEALERS ACT

1. Subsection 4 of section 1 of Ontario Regulation 98/71 is revoked and the following substituted therefor:

(4) A notice of any change in address, change of name or in the officers or shareholders or in share distribution shall be in Form 4. O. Reg. 180/74, s. 1.

2.—(1) The heading to Form 4 of the said Regulation is revoked and the following substituted therefor:

**NOTICE OF CHANGE IN DEALERSHIP ADDRESS, CHANGE OF NAME OR CHANGE IN OFFICERS OR SHAREHOLDERS OR SHARE DISTRIBUTION**

(2) Item 1 of the said Form 4 is revoked and the following substituted therefor:

<p>1. Registered Motor Vehicle Dealership name (in full)</p> <p>Operating as (trading name, if any)</p>	<p>New Motor Vehicle Dealership name (in full) (for change in name)</p> <p>Operating as (trading name, if any)</p>
<p>Registered business address for service on the motor vehicle dealership</p>	<p>New address for service (for change in address)</p>

(3) Item 5 of the said Form 4 is revoked and the following substituted therefor:

5. Details of all the shareholders together with the number of shares held by each at this date. (Where shareholders are nominees, or hold shares in trust, the name of the beneficial owner of such shares must also be stated.)

Name of Shareholder	Address	Occupation	Number of Shares	
			Common	Preferred
Total Number of Shares Issued.....				
Total Number of Authorized Shares.....				
Par Value per Share.....			\$	\$

(2283)

15

**THE PLANNING ACT**

**O. Reg. 181/74.**

Restricted Areas—All Lands Within The Former Townships of Mountjoy, Tisdale and Whitney, in The Territorial District of Cochrane, Now Within The City of Timmins.

Made—March 25th, 1974.  
 Filed—March 25th, 1974.

**ORDER MADE UNDER THE PLANNING ACT**

**RESTRICTED AREA—ALL LANDS WITHIN THE FORMER TOWNSHIPS OF MOUNTJOY, TISDALE AND WHITNEY, IN THE TERRITORIAL DISTRICT OF COCHRANE, NOW WITHIN THE CITY OF TIMMINS**

**INTERPRETATION**

1. In this Order,

“commercial use” means the use of land, building or structure for the purposes of buying and selling of commodities or supplying of services. O. Reg. 181/74, s. 1.

**APPLICATION**

2. This Order applies to all lands within the former Townships of Mountjoy, Tisdale and Whitney, in The Territorial District of Cochrane, now within The City of Timmins. O. Reg. 181/74, s. 2.

**GENERAL**

3. No land shall hereafter be used and no building or structure shall hereafter be erected or used except in accordance with the terms of this Order, but nothing in this Order prevents the use of any land, building or structure for a purpose prohibited by this Order if such land, building or structure was lawfully used for such purpose on the day this Order comes into force, or prevents the erection or use of any building or structure the plans for which were approved by the municipal architect or building inspector prior to the day this Order comes into force. O. Reg. 181/74, s. 3.

4. No land shall be used and no building or structure shall be erected or used for commercial uses. O. Reg. 181/74, s. 4.

**REBUILDING AND REPAIRS**

5.—(1) Nothing in this Order prevents the repair or reconstruction of any building or structure that is damaged or destroyed by causes beyond the control of the owner.



(2) Nothing in this Order prevents the strengthening or restoration to a safe condition of any building or structure or part of any such building or structure. O. Reg. 181/74, s. 5.

S. B. HANDLEMAN  
Minister of Housing

Dated at Toronto, this 25th day of March, 1974.

(2284)

15

**THE PLANNING ACT**

**O. Reg. 182/74.**

Restricted Areas—County of Norfolk,  
Township of Townsend.  
Made—March 26th, 1974.  
Filed—March 26th, 1974.

**REGULATION TO AMEND  
ONTARIO REGULATION 290/73  
MADE UNDER  
THE PLANNING ACT**

1. Section 1 of Ontario Regulation 290/73 is amended by adding thereto the following clause:

(*da*) "farm equipment repair garage" means a building or structure where farm machinery and automobiles are repaired or painted but does not include a building or structure where gasoline is sold.

2. The said Regulation is amended by adding thereto the following sections:

30. Notwithstanding any other provisions of this Order, the lands described in Schedule 22 may be used for the erection thereon of a single-family dwelling and buildings and structures accessory thereto and a farm equipment repair garage provided the provisions of section 8 and the following requirements are met:

**REQUIREMENTS FOR SINGLE-FAMILY DWELLING**

Minimum front yard	50 feet
Minimum side yard	50 feet
Minimum rear yard	50 feet
Maximum height	two and one-half storeys
Maximum lot coverage	5 per cent
Minimum floor area	1,200 square feet

**REQUIREMENTS FOR FARM EQUIPMENT  
REPAIR GARAGE**

Minimum front yard	50 feet
Minimum side yard	50 feet
Minimum rear yard	50 feet
Maximum floor area	2,700 square feet
Maximum height	30 feet
Maximum lot coverage	5 per cent

**OUTDOOR STORAGE AND LANDSCAPING  
REQUIREMENTS**

Outdoor storage of equipment and automobiles shall only be permitted within a parking area having a minimum area of 1,000 square feet and enclosed by a wooden opaque fence 6 feet in height.

No part of the said storage area shall be closer than 50 feet to any property line.

There shall be a landscaped yard with a minimum depth of 50 feet maintained along both the north and west property lines. O. Reg. 182/74, s. 2, *part*.

31. Notwithstanding any other provisions of this Order, one single-family dwelling and buildings and structures accessory thereto may be erected on the lands described in Schedule 23 provided the requirements of section 8 and the following requirements are met:

**REQUIREMENTS FOR MAIN BUILDING**

Minimum front yard	50 feet
Minimum side yard	10 feet
Minimum rear yard	25 feet
Minimum floor area	1,200 square feet
Maximum lot coverage	15 per cent
Maximum height	two and one-half storeys

O. Reg. 182/74, s. 2, *part*.

32. Notwithstanding any other provisions of this Order, the lands described in Schedule 24 may be used for the erection thereon of one single-family dwelling and buildings and structures accessory thereto provided the requirements of section 8 and the following requirements are met:

REQUIREMENTS FOR MAIN BUILDING

Minimum front yard	50 feet
Minimum side yard	10 feet
Minimum rear yard	25 feet
Minimum floor area	1,200 square feet
Maximum lot coverage	15 per cent
Maximum height	two and one-half storeys

O. Reg. 182/74, s. 2, *part.*

3. The said Regulation is further amended by adding thereto the following Schedules:

**Schedule 22**

That parcel of land situate in the Township of Townsend, in the County of Norfolk, composed of part of Lot 6 in Concession I of the said Township, designated as Part 1 on a reference plan deposited in the Land Registry Office of the Land Registry Division of the County of Norfolk (No. 37) as Number 37R282. O. Reg. 182/74, s. 3, *part.*

**Schedule 23**

That parcel of land situate in the Township of Townsend, in the County of Norfolk, composed of that part of Lot 19 in Concession XIV in the said Township described as follows:

Bearings contained herein are referred to those shown on a plan of the King's Highway No. 3 registered in the Land Registry Office for the Land Registry Division of the County of Norfolk (No. 37) as Number 315;

Beginning at the intersection of the westerly limit of the said Lot with the northerly limit of the King's Highway No. 3 as widened by the said plan, said intersection being distant 67.05 feet measured on a course of north 15° 20' west along the westerly limit of the said Lot from the southwest angle of the said Lot;

Thence south 58° 36' 30" east along the northerly limit of the said plan, 72.82 feet;

Thence north 78° 07' 30" east along the northerly limit of the said plan, 110 feet to an iron bar planted;

Thence north 15° 20' west 406.75 feet to an iron bar planted;

Thence south 74° 40' west 159.7 feet, more or less, to the westerly limit of the said Lot;

Thence south 15° 20' east along the westerly limit of the said Lot 347 feet, more or less, to the place of beginning. O. Reg. 182/74, s. 3, *part.*

**Schedule 24**

That parcel of land situate in the Township of Townsend, in the County of Norfolk, composed of the land described as Part 1 on a plan deposited in the Land Registry Office for the Land Registry Division of Norfolk (No. 37) as Number 37R235. O. Reg. 182/74, s. 3, *part.*

G. M. FARROW  
*Director,*  
*Plans Administration Branch,*  
*Ministry of Housing*

Dated at Toronto, this 26th day of March, 1974.

(2304)

15

**THE FARM PRODUCTS MARKETING ACT**

**O. Reg. 183/74.**

Eggs—Plan.

Made—February 20th, 1974.

Filed—March 27th, 1974.

**REGULATION TO AMEND**

**ONTARIO REGULATION 593/72**

**MADE UNDER**

**THE FARM PRODUCTS MARKETING ACT**

1. Section 1 of Ontario Regulation 593/72, as remade by Ontario Regulation 239/73, is revoked and the following substituted therefor:

1. The plan in the Schedule is established for the control and regulation of the marketing within Ontario of chicks-for-placement, eggs, hatching eggs and fowl. O. Reg. 183/74, s. 1.

2.—(1) Section 2 of the Schedule to the said Regulation, as amended by section 2 of Ontario Regulation 239/73, is further amended by relettering clause *a* as clause *aa* and by adding thereto the following clauses:

(a) "chicks-for-placement" means immature female chickens six months of age or less and includes started pullets;

(ab) "fowl" means a domestic hen not less than six months of age that is produced in Ontario and lays eggs;

(2) Clause *d* of section 2 of the Schedule to the said Regulation, as remade by subsection 1 of section 2 of Ontario Regulation 239/73, is revoked and the following substituted therefor:

(d) "producer" means a person engaged in the production of chicks-for-placement, eggs, hatching eggs or fowl.

3. Section 3 of the Schedule to the said Regulation, as remade by section 3 of Ontario Regulation 239/73, is revoked and the following substituted therefor:

3. This plan applies to the control and regulation in any or all respects of the marketing within Ontario of chicks-for-placement, eggs, hatching eggs and fowl including the prohibition of such marketing in whole or in part.

(2318)

15

## THE FARM PRODUCTS MARKETING ACT

### O. Reg. 184/74.

Eggs—Marketing.

Made—March 21st, 1974.

Filed—March 27th, 1974.

### REGULATION TO AMEND ONTARIO REGULATION 594/72 MADE UNDER

## THE FARM PRODUCTS MARKETING ACT

1.—(1) Section 1 of Ontario Regulation 594/72, as amended by Ontario Regulation 243/73, is further amended by relettering clause *a* as clause *aa* and by adding thereto the following clauses:

(a) "chicks-for-placement" means immature female chickens six months of age or less and includes started pullets;

(ab) "fowl" means a domestic hen not less than six months of age that is produced in Ontario and lays eggs;

(2) Clause *d* of the said section 1, as remade by subsection 1 of section 1 of Ontario Regulation 243/73, is revoked and the following substituted therefor:

(d) "producer" means a person engaged in the production of chicks-for-placement, eggs, hatching eggs or fowl;

2. Section 2 of the said Regulation, as remade by section 2 of Ontario Regulation 243/73, is revoked and the following substituted therefor:

2. This Regulation provides for the control and regulation in any or all respects of the marketing within Ontario of chicks-for-placement, eggs, hatching eggs and fowl including the prohibition of such marketing in whole or in part. O. Reg. 184/74, s. 2.

3. Section 3 of the said Regulation, as amended by section 3 of Ontario Regulation 243/73, is further amended by adding thereto the following subsection:

(2) The Board exempts from this Regulation chicks-for-placement that are marketed for the purpose of being used in the production of broiler chickens or roaster chickens as defined in Ontario Regulation 462/72. O. Reg. 184/74, s. 3.

4. Clauses *a*, *b*, *c*, *d* and *e* of section 4 of the said Regulation, as remade by section 4 of Ontario Regulation 243/73, are revoked and the following substituted therefor:

(a) to require persons engaged in producing or marketing chicks-for-placement, eggs, hatching eggs or fowl to register their names, addresses and occupations with the local board;

(b) to require persons engaged in producing or marketing chicks-for-placement, eggs, hatching eggs or fowl to furnish such information relating to the production or marketing of chicks-for-placement, eggs, hatching eggs or fowl, including the completing and filing of returns, as the local board determines;

(c) to appoint persons to inspect the books, records, documents, lands and premises and any chicks-for-placement, eggs, hatching eggs and fowl of persons engaged in producing or marketing chicks-for-placement, eggs, hatching eggs or fowl;

(d) to stimulate, increase and improve the marketing of chicks-for-placement, eggs, hatching eggs and fowl by such means as it considers proper;

(e) to co-operate with a marketing board, local board, marketing commission or marketing agency of Canada or of any province in Canada for the purpose of marketing chicks-for-placement, eggs, hatching eggs or fowl; and

5. Clauses *k* and *l* of section 5 of the said Regulation are revoked and the following substituted therefor:

(k) providing for the control and regulation of the marketing of chicks-for-placement, eggs and hatching eggs, including the times and places at which chicks-for-placement, eggs and hatching eggs may be marketed;

(l) providing for the control and regulation of agreements entered into by producers of chicks-for-placement, eggs or hatching eggs with persons engaged in marketing or pro-

cessing chicks-for-placement, eggs or hatching eggs, and the prohibition of any provision or clause in such agreements;

6. Section 7 of the said Regulation is amended by adding thereto the following subsections:
- (5) The Board authorizes the local board,
- (a) to require that chicks-for-placement be marketed on a quota basis;
  - (b) to prohibit any person to whom a quota has not been fixed and allotted for the marketing of chicks-for-placement or whose quota has been cancelled from marketing any chicks-for-placement;
  - (c) to prohibit any person to whom a quota has been fixed and allotted for the marketing of chicks-for-placement from marketing any chicks-for-placement in excess of such quota; and
  - (d) to prohibit any person to whom a quota has been fixed and allotted for the marketing of chicks-for-placement produced on lands or premises in respect of which such quota was fixed and allotted from marketing any chicks-for-placement other than chicks-for-placement produced on such lands or premises.
- (6) The Board authorizes the local board,
- (a) to fix and allot to persons quotas for the marketing of chicks-for-placement on such basis as the local board considers proper;
  - (b) to refuse to fix and allot to any person a quota for the marketing of chicks-for-placement for any reason that the local board considers proper;
  - (c) to cancel or reduce, or refuse to increase, a quota fixed and allotted to any person for the marketing of chicks-for-placement for any reason that the local board considers proper; and
  - (d) to permit any person to whom a quota has been fixed and allotted for the marketing of chicks-for-placement to market any chicks-for-placement in excess of such quota on such terms and conditions as the local board considers proper. O. Reg. 184/74, s. 6.

THE FARM PRODUCTS MARKETING BOARD:

WILLIAM V. DOYLE  
Vice-Chairman  
R. M. MCKAY  
Secretary

Dated at Toronto, this 21st day of March, 1974.

## THE FARM PRODUCTS MARKETING ACT

O. Reg. 185/74.

Started Pullets—Dissolution of  
Local Board.

Made—March 13th, 1974.

Filed—March 27th, 1974.

### REGULATION MADE UNDER THE FARM PRODUCTS MARKETING ACT

#### STARTED PULLETS—DISSOLUTION OF LOCAL BOARD

1. In this Regulation, "local board" means "The Ontario Started Pullet Producers' Marketing Board" established by Ontario Regulation 238/73. O. Reg. 185/74, s. 1.

2. The Board is empowered to carry out any or all of the powers of the local board. O. Reg. 185/74, s. 2.

3. All assets of the local board are vested in the Board. O. Reg. 185/74, s. 3.

4. The Board shall dispose of the assets vested in it under section 3 and shall collect the accounts receivable of the local board in such manner as it considers is most likely to achieve the greatest net financial return. O. Reg. 185/74, s. 4.

5. Notwithstanding section 4, the Board may retain for its own use all files, correspondence, minute books and other records and documents of the local board as it considers proper. O. Reg. 185/74, s. 5.

6. Upon the revocation of Ontario Regulation 238/73 the local board is dissolved. O. Reg. 185/74, s. 6.

7. It is a condition of the dissolution of the local board that, prior thereto, the Board shall,

- (a) prepare and submit to the Minister a complete statement showing,
  - (i) the disposition of all assets of the local board, the persons to whom any assets were disposed of and the amounts of money received for all assets disposed of by the Board,
  - (ii) any assets not disposed of by the Board,
  - (iii) any accounts receivable owing to the local board and not collected by the Board and the reasons for non collection, and

(iv) in detail, the outstanding liabilities of the local board; and

(b) subject to the approval of the Minister, and after submission of the statement referred to in clause a, pay, out of the moneys received on disposition of assets and such other moneys as may be made available to the Board for the purpose, all outstanding liabilities of the local board. O. Reg. 185/74, s. 7.

8. In carrying out its powers and duties under this Regulation, the Board may tender or accept receipts either in its own name or in the name of the local board. O. Reg. 185/74, s. 8.

9. Nothing in section 7 prohibits the payment by the Board of any debt, interest or part thereof of the local board on the date any such payment is due. O. Reg. 185/74, s. 9.

(2320) 15

**THE MENTAL HEALTH ACT**

**O. Reg. 186/74.**

Application of Act.

Made—March 20th, 1974.

Filed—March 28th, 1974.

**REGULATION TO AMEND  
REGULATION 576 OF  
REVISED REGULATIONS OF ONTARIO, 1970  
MADE UNDER  
THE MENTAL HEALTH ACT**

1. Schedule 1 to section 1 of Regulation 576 of Revised Regulations of Ontario, 1970, as remade by section 1 of Ontario Regulation 94/72 and amended by Ontario Regulations 122/73 and 549/73, is further amended by adding thereto the following item:

32a. Ottawa Children's Hospital of Eastern Ontario

2. This Regulation comes into force on the 30th day of March, 1974. O. Reg. 186/74, s. 2.

(2321) 15

**THE HEALTH INSURANCE ACT, 1972**

**O. Reg. 187/74.**

General.

Made—March 20th, 1974.

Filed—March 28th, 1974.

**REGULATION TO AMEND  
ONTARIO REGULATION 323/72  
MADE UNDER  
THE HEALTH INSURANCE ACT, 1972**

1. Item 167 of Part I of Schedule 1 to Ontario Regulation 323/72 is revoked and the following substituted therefor:

167. Toronto Mount Sinai Hospital

2. This Regulation shall be deemed to have come into force on the 20th day of January, 1974. O. Reg. 187/74, s. 2.

(2322) 15

**THE HEALTH INSURANCE ACT, 1972**

**O. Reg. 188/74.**

General.

Made—March 20th, 1974.

Filed—March 28th, 1974.

**REGULATION TO AMEND  
ONTARIO REGULATION 323/72  
MADE UNDER  
THE HEALTH INSURANCE ACT, 1972**

1. Part I of Schedule 1 to Ontario Regulation 323/72, as amended by Ontario Regulations 580/72, 357/73, 762/73 and 809/73, is further amended by adding thereto the following item:

106a. Ottawa Children's Hospital of Eastern Ontario

2. Schedule 2 to the said Regulation is amended by adding thereto the following item:

4a. Ottawa Royal Ottawa Hospital (Rehabilitation Unit)

3. Section 1 of this Regulation comes into force on the 30th day of March, 1974. O. Reg. 188/74, s. 3.

(2323) 15

**THE PUBLIC HOSPITALS ACT****O. Reg. 189/74.**

Special Grant.

Made—February 25th, 1974.

Approved—March 20th, 1974.

Filed—March 28th, 1974.

REGULATION MADE UNDER  
THE PUBLIC HOSPITALS ACT

## SPECIAL GRANT

1. The Minister may pay a special grant as provincial aid on or before the 30th day of June, 1974, in an amount not exceeding \$12,000 to Hornepayne Community Hospital, Hornepayne, Ontario for the purchase by the hospital of capital equipment that is approved by the Minister. O. Reg. 189/74, s. 1.

2. The Minister may pay the amount set out in section 1 in instalments or in a lump sum. O. Reg. 189/74, s. 2.

3. The special grant set out in section 1 shall be in lieu of a grant under Regulation 722 or Regulation 727 of Revised Regulations of Ontario, 1970, and those regulations do not apply to the special grant or the purposes for which it is made. O. Reg. 189/74, s. 2.

R. T. POTTER, M.D.  
*Minister of Health*

Dated at Toronto, this 25th day of February, 1974.

(2324)

15

**THE MENTAL HEALTH ACT****O. Reg. 190/74.**

Application of Act.

Made—March 20th, 1974.

Filed—March 28th, 1974.

REGULATION TO AMEND  
REGULATION 576 OF  
REVISED REGULATIONS OF ONTARIO, 1970  
MADE UNDER  
THE MENTAL HEALTH ACT

1. Schedule 1 to section 1 of Regulation 576 of Revised Regulations of Ontario, 1970, as remade by section 1 of Ontario Regulation 94/72 and amended by Ontario Regulations 122/73, 549/73 and 186/74, is further amended by adding thereto the following item:

55a. Toronto

Mount Sinai Hospital

2. Item 11 of Schedule 3 to the said section 1, as remade by section 1 of Ontario Regulation 94/72, is revoked. O. Reg. 190/74, s. 2.
3. This Regulation shall be deemed to have come into force on the 4th day of February, 1974. O. Reg. 190/74, s. 3.

(2325)

15

**THE PUBLIC HOSPITALS ACT****O. Reg. 191/74.**

Classification of Hospitals.

Made—February 26th, 1974.

Approved—March 20th, 1974.

Filed—March 28th, 1974.

REGULATION TO AMEND  
REGULATION 726 OF  
REVISED REGULATIONS OF ONTARIO, 1970  
MADE UNDER  
THE PUBLIC HOSPITALS ACT

1. Item 15 of Group A Hospitals of the Schedule to Regulation 726 of Revised Regulations of Ontario, 1970 is revoked and the following substituted therefor:

15. Toronto

Mount Sinai Hospital

2. This Regulation shall be deemed to have come into force on the 20th day of January, 1974. O. Reg. 191/74, s. 2.

R. T. POTTER, M.D.  
*Minister of Health*

Dated at Toronto, this 26th day of February, 1974.

(2326)

15

**THE PARKWAY BELT PLANNING  
AND DEVELOPMENT ACT, 1973****O. Reg. 192/74.**

Regional Municipality of York,

Town of Markham.

Made—March 26th, 1974.

Filed—March 28th, 1974.

REGULATION TO AMEND  
ONTARIO REGULATION 473/73  
MADE UNDER  
THE PARKWAY BELT PLANNING  
AND DEVELOPMENT ACT, 1973

1. Paragraph v of section 2 of Ontario Regula-

tion 473/73, as remade by section 1 of Ontario Regulation 67/74, is revoked and the following substituted therefor:

- (v) the west half of Lot 6 and lots 7 to 10, both inclusive, in Concession V excepting those parcels of land described as follows:

1. That part of Lot 10, Concession V, in the Town of Markham, described as follows:

Premising that the easterly limit of the said Lot 10, being also the westerly limit of Kennedy Road, has a course of north 10° 30' west and relating all bearings herein thereto;

Beginning at an iron bar planted to mark a point in the northern limit of the said Lot, being also the southerly limit of King's Highway No. 7, the said point being distant 115 feet measured westerly thereon from the northeasterly angle of the said Lot;

Thence south 10° 30' east parallel to the easterly limit of the said Lot, a distance of 73 feet, 6 inches, more or less, to a point of intersection with the production westerly of the row of trees, standing in November, 1966 upon the northerly limit of the easterly part of the lands herein described;

Thence north 77° 11' east along the last-mentioned production westerly to and along the centre line of the row of trees aforesaid, in all a distance of 114 feet, 1 inch, to an iron bar planted to mark the point of intersection thereof with the easterly limit of the said Lot, the last-mentioned intersection being distant 83 feet, 11 inches measured southerly along the said easterly limit from the northeasterly angle of the said Lot;

Thence south 10° 30' east along the easterly limit of the said Lot a distance of 47 feet to an iron bar planted to mark the point of intersection thereof with the northerly limit of Lot 34 according to a plan filed in the Land Registry Office for the Land Registry Division of Toronto Boroughs and York South (No. 64) as Number 2926;

Thence south 72° 02' west, 162 feet, 9 inches along the northerly limit

of Lot 34 according to a plan filed in the Land Registry Office for the Land Registry Division of Toronto Boroughs and York South (No. 64) as Number 2926;

Thence north 10° 52' west along the last-mentioned easterly limit and continuing on the same course, in all a distance of 130 feet, 6 inches, to an iron bar planted to mark the point of intersection thereof with the northerly limit of the said Lot 10;

Thence north 72° east along the last-mentioned northerly limit, a distance of 48 feet, 9¼ inches, more or less, to the point of beginning.

2. Lands shown on a plan registered in the Land Registry Office for the Land Registry Division of Toronto Boroughs and York South (No. 64) as Registered Plan Number 2926.
3. That part of Lot 10, Concession V of the said Town of Markham, described as follows:

Premising that the bearings herein are astronomic and are referred to the meridian through the north-east angle of Lot 10, Concession II, Town of Markham:

Beginning at an iron bar found marking the southwest angle of the said Lot 10;

Thence north 10° 42' 30" west, along the westerly limit of the said Lot, a distance of 72.54 feet to an iron bar planted;

Thence north 72° 07' 40" east, a distance of 370 feet to a point;

Thence north 10° 42' 30" west, a distance of 600.78 feet to an iron bar planted;

Thence south 72° 05' west, a distance of 331.38 feet to an iron bar planted in the easterly limit of Part 4, in accordance with a reference plan filed in the Registry Office for the Registry Division of Toronto Boroughs and York South (No. 64) as Number RS-1320;

Thence north 6° 44' west along the easterly limit of Part 4, of the said reference plan, a distance of 441.13 feet to a point;

Thence north 13° 25' east, continuing along the easterly limit of the said Part 4, a distance of 98.49 feet to a point;

Thence north 49° 07' 30" east, continuing along the southeasterly limit of the said Part 4, a distance of 94.59 feet to an iron bar;

Thence north 66° 25' east, continuing along the southeasterly limit of the said Part 4, a distance of 150.75 feet to a point;

Thence north 72° 07' 30" east, along the southerly limit of Part 1, in accordance with a reference plan filed in the Registry Office for the Registry Division of Toronto Boroughs and York South (No. 64) as Number RS-953, a distance of 2,993.58 feet to an iron bar;

Thence on a general bearing of south 10° 29' 00" east, along the existing limit between the east and west halves of the said Lot 10, as defined on the ground by a post and wire fence, a distance of 1,067.96 feet to an iron bar;

Thence north 78° 46' 40" west, a distance of 270.96 feet to an iron bar planted;

Thence south 87° 20' 10" west, a distance of 249.48 feet to an iron bar planted;

Thence south 75° 43' 00" west, a distance of 194.86 feet to an iron bar planted;

Thence north 88° 29' 50" west, a distance of 631.25 feet to an iron bar planted;

Thence south 79° 38' 40" west, a distance of 279.94 feet to an iron bar planted;

Thence south 45° 15' 45" west, a distance of 225.64 feet to an iron bar planted;

Thence south 72° 20' 10" west, a distance of 113.82 feet to an iron bar planted;

Thence south 45° 13' 50" west, a distance of 1,160.40 feet to an iron bar planted in the existing southerly limit of the said Lot 10;

Thence south 71° 18' 40" west, along the existing southerly limit of the said Lot 10, a distance of 457.44 feet to the point of beginning.

JOHN H. WHITE  
*Treasurer of Ontario and  
Minister of Economics and  
Intergovernmental Affairs*

Dated at Toronto, this 26th day of March, 1974.

(2327)

15

**THE SILICOSIS ACT**

**O. Reg. 193/74.**

General.

Made—February 18th, 1974.

Approved—March 20th, 1974.

Filed—March 28th, 1974.

**REGULATION MADE UNDER  
THE SILICOSIS ACT**

1. Clause *c* of section 1 of Regulation 799 of Revised Regulations of Ontario, 1970 is revoked and the following substituted therefor:

(c) "Director" means the Director of the Clinic Services Branch of the Ministry of Health;

2. Subclause iii of clause *d* of section 20 of the said Regulation is revoked and the following substituted therefor:

(iii) an inspector appointed under *The Industrial Safety Act, 1971*,

. . . . .

3. Sections 22, 23 and 24 of the said Regulation are revoked. O. Reg. 193/74, s. 3.

R. T. POTTER, M.D.  
*Minister of Health*

Dated at Toronto, this 18th day of February, 1974.

(2329)

15



**THE PLANNING ACT**

**O. Reg. 194/74.**

Restricted Areas—County of Norfolk,  
Township of Townsend.  
Made—March 28th, 1974.  
Filed—March 28th, 1974.

**REGULATION TO AMEND  
ONTARIO REGULATION 290/73  
MADE UNDER  
THE PLANNING ACT**

1. Ontario Regulation 290/73 is amended by adding thereto the following sections:

33. Notwithstanding any other provisions of this Order, the lands described in Schedule 25 may be used for the erection thereon of one single-family dwelling and structures accessory thereto provided the requirements of section 8 and the following requirements are met:

**REQUIREMENTS FOR MAIN BUILDING**

Minimum front yard	50 feet
Minimum side yard	10 feet
Minimum rear yard	25 feet
Minimum floor area	1,200 square feet
Maximum lot coverage	two and one-half storeys

O. Reg. 194/74, s. 1, *part.*

34. Notwithstanding any other provisions of this Order, one cherry storage and processing plant and building and structures accessory thereto may be erected on the land described in Schedule 26 provided the following requirements are met:

**REQUIREMENTS FOR MAIN BUILDING**

Minimum front yard	100 feet
Minimum side yard	50 feet
Minimum rear yard	100 feet
Maximum floor area	28,000 square feet
Maximum lot coverage	16.5 per cent
Maximum height	35 feet
Storage	no outside storage

O. Reg. 194/74, s. 1, *part.* (2330)

2. The said Regulation is further amended by adding thereto the following Schedules:

**Schedule 25**

That parcel of land situate in the Township of Townsend, in the County of Norfolk, composed of that Part of Lot 20 in Concession V in the said Township, described as follows:

Commencing at a point on the northerly boundary of the said Lot, 110 feet west of the line between the east and the west halves of the said Lot;

Thence 450 feet south parallel to the line between the east and west halves of the said Lot;

Thence east 220 feet parallel to the northerly boundary of the said Lot;

Thence north 450 feet, more or less, to a point on the northerly boundary of the said Lot, 110 feet east of the line between the east and west halves of the said Lot;

Thence 220 feet west along the northerly boundary of the said Lot to the point of commencement. O. Reg. 194/74, s. 2, *part.*

**Schedule 26**

That parcel of land in the Township of Townsend, in the County of Norfolk, composed of that part of the south half of Lot 8 in Concession XII in the said Township, described as follows:

Commencing at the southwest angle of the said Lot;

Thence north 78° 30' east along the southerly limit of the said Lot, 300 feet to a point;

Thence north 15° 40' west, 581.5 feet to a point;

Thence south 78° 30' west, 300 feet, more or less, to the westerly limit of the said Lot;

Thence south 15° 40' east along the said westerly limit of the said Lot, 581.5 feet, more or less, to the place of commencement. O. Reg. 194/74, s. 2, *part.*

G. M. FARROW  
*Director,*  
*Plans Administration Branch,*  
*Ministry of Housing*

Dated at Toronto, this 28th day of March, 1974.

### THE PLANNING ACT

#### O. Reg. 195/74.

Restricted Areas—County of Oxford,  
Township of East Zorra.  
Made—March 28th, 1974.  
Filed—March 29th, 1974.

### REGULATION TO AMEND ONTARIO REGULATION 44/73 MADE UNDER THE PLANNING ACT

1. Ontario Regulation 44/73 is amended by adding thereto the following section:

9. Notwithstanding any other provisions of this Order, the building on the land described in Schedule 3 on the date this Order came into force may be used for a wholesale bakery and accessory residential purposes provided the following requirements are met:

1. All lighting fixtures shall provide for light to be directed downward and away from adjacent lots.
2. A parking area for vehicles shall be constructed and maintained with a stable surface which will prevent the formation of dust and loose particles. O. Reg. 195/74, s. 1.

2. The said Regulation is further amended by adding thereto the following Schedule:

#### Schedule 3

That parcel of land situate in the Township of East Zorra, in the County of Oxford, composed of that part of Lot 37 according to a plan registered in the Land Registry Office for the Township of Oxford (No. 41) as Number 820, described as follows:

Bearings contained herein are astronomic and are referred to the westerly limits of Lot 37 according to the said plan being north 22° 06' 50" west;

Beginning at the northeasterly angle of the said Lot;

Thence south 67° 25' 40" west along the northerly limit of the said Lot a distance of 154.08 feet to a point therein distant 100 feet measured easterly along the said northerly limit from the north-westerly angle of the said Lot;

Thence south 22° 06' 50" east parallel to the westerly limit of the said Lot a distance of 160.01 feet to the southerly limit of the said Lot;

Thence north 67° 25' 40" east along the said southerly limit of the said Lot a distance of 150.49 feet, more or less, to the southeasterly angle of the said Lot;

Thence north 20° 38' west along the easterly limit of the said Lot a distance of 159.29 feet, more or less, to the point of beginning. O. Reg. 195/74, s. 2.

G. M. FARROW  
Director,  
Plans Administration Branch,  
Ministry of Housing

Dated at Toronto, this 28th day of March, 1974.

(2334)

15

### THE REGIONAL MUNICIPALITY OF HALDIMAND-NORFOLK ACT, 1973

#### O. Reg. 196/74.

Order of the Minister.  
Made—March 27th, 1974.  
Filed—March 29th, 1974.

### REGULATION MADE UNDER THE REGIONAL MUNICIPALITY OF HALDIMAND-NORFOLK ACT, 1973

IN THE MATTER OF *The Regional Municipality of Haldimand-Norfolk Act, 1973*; and

IN THE MATTER OF the establishment of a public library board in the area municipality of the Town of Dunnville and transfer of assets and liabilities thereto from the former public library boards.

#### ORDER

Under the provisions of section 144 of *The Regional Municipality of Haldimand-Norfolk Act, 1973*, IT IS ORDERED:

1. The public library boards of the Town of Dunnville, the Township of Canborough, the Township of Dunn and the Township of Moulton are dissolved on the 31st day of March, 1974. O. Reg. 196/74, s. 1.

2. A public library board is established on the 1st day of April, 1974 for the area municipality of the Town of Dunnville to be known as "The Dunnville Public Library Board" and all the assets and liabilities of the boards dissolved under section 1 of this Order become the assets and liabilities of The Dunnville Public Library Board. O. Reg. 196/74, s. 2.

3. The Dunnville Public Library Board shall be composed of the number of members provided for in *The Public Libraries Act* and shall be appointed in the manner provided therein. O. Reg. 196/74, s. 3.

4. The provisions of *The Public Libraries Act* apply to The Dunnville Public Library Board. O. Reg. 196/74, s. 4.

JOHN WHITE  
*Treasurer of Ontario and  
Minister of Economics and  
Intergovernmental Affairs*

Dated at Toronto, this 27th day of March, 1974.

(2335)

15

### THE PLANNING ACT

#### O. Reg. 197/74.

Restricted Areas—County of Norfolk,  
Township of Woodhouse.

Made—March 29th, 1974.

Filed—March 29th, 1974.

#### REGULATION TO AMEND ONTARIO REGULATION 291/73 MADE UNDER THE PLANNING ACT

1. Ontario Regulation 291/73 is amended by adding thereto the following sections:

24. Notwithstanding any other provisions of this Order, one single-family dwelling and buildings and structures accessory thereto may be erected on the lands described in Schedule 9 if the provisions of section 9 and the following requirements are met:

##### REQUIREMENTS FOR MAIN BUILDING

Minimum front yard	30 feet
Minimum side yard	12 feet
Minimum rear yard	35 feet
Maximum lot coverage	15 per cent
Minimum floor area	1,100 square feet
Maximum height	two and one-half storeys

O. Reg. 197/74, s. 1, *part*.

25. Notwithstanding any other provisions of this Order, one storage shed may be erected on the lands described in Schedule 10 provided the following requirements are met:

##### REQUIREMENTS FOR STORAGE SHED

Minimum front yard	1,300 feet
Minimum side yard	6 feet
Maximum lot coverage	5 per cent
Maximum height	20 feet

26. Notwithstanding any other provisions of this Order, a church may be erected on the lands described in Schedule 11 provided the following requirements are met:

##### REQUIREMENTS FOR MAIN BUILDING

Minimum front yard	60 feet
Minimum side yard	15 feet
Minimum rear yard	25 feet
Maximum height	60 feet
Maximum lot coverage	50 per cent
Parking spaces	No parking space shall be located within 10 feet of any lot line. One parking space shall be permitted for each 8 seating spaces in church.

O. Reg. 197/74, s. 1, *part*.

2. The said Regulation is further amended by adding thereto the following Schedules:

#### Schedule 9

That parcel of land situate in the Township of Woodhouse, in the County of Norfolk, composed of that part of Lot 3 in the Broken Front Concession of the said Township designated as Lot 14 in Block 16 on a plan deposited in the Land Registry Office for the Land Registry Division of Norfolk (No. 37) as Number 17B. O. Reg. 197/74, s. 2, *part*.

#### Schedule 10

That parcel of land situate in the Township of Woodhouse, in the County of Norfolk, composed of that part of Lot 7 in Concession I in the said Township, described as follows:

Commencing at the northwest angle of Lot 12 according to a plan registered in the Land Registry Office for the Land Registry Division of the County of Norfolk (No. 37) as Number 288;

Thence south 77° 40' 30" west along the southerly limit of Radical Road 330.74 feet;

Thence south 16° east along the easterly limit of the lands described in an Instrument registered in the said Registry Office as Number 209416 and along the easterly limit of lands described in an Instrument registered in the said Registry Office as Number 280753 and along the production southerly thereof, in all a distance of 1,686.86 feet to an iron bar planted in the centre line of a gully;

Thence south 67° 14" east along the centre line of the said gully 236.15 feet, more or less, to the high-water mark of Lake Erie;

Thence easterly along the high-water mark of Lake Erie 180 feet, more or less, to the westerly limit of the said Plan 288;

Thence north 16° 00' 30" west along the westerly limit of the said Plan 288, 1,705.95 feet, more or less, to the place of commencement. O. Reg. 197/74, s. 2, *part*.

#### Schedule 11

Those parcels of land situate in the Township of Woodhouse, in the County of Norfolk, being composed of those parts of Lot 5 in Concession VI of the said Township, described as follows:

Commencing at a point on the southerly limit of King's Highway No. 3 as widened at a point distant 100.5 feet from the easterly limit of the said Lot;

Thence westerly along the said southerly limit of King's Highway No. 3, a distance of 60 feet;

Thence southerly and parallel to the easterly limit of the said Lot, a distance of 364 feet;

Thence easterly and parallel to the southerly limit of King's Highway No. 3, a distance of 90.5 feet;

Thence northerly and parallel to the easterly limit of the said Lot, a distance of 320 feet;

Thence westerly and parallel to the southerly limit of King's Highway No. 3, a distance of 30.5 feet;

Thence northerly and parallel to the easterly limit of the said Lot, 44 feet to the place of commencement.

Commencing at the point of intersection of the easterly limit of the said Lot and the southerly limit of King's Highway No. 3 as widened;

Thence southerly along the easterly limit of the said Lot, 513 feet;

Thence westerly and parallel with the southerly limit of the said Highway No. 3, 70 feet;

Thence northerly parallel with the easterly limit of the said Lot, 469 feet;

Thence westerly parallel with the southerly limit of the said Highway No. 3, 30.5 feet;

Thence northerly parallel with the easterly limit of the said Lot, 44 feet to the said southerly limit of the said Highway;

Thence easterly along the said southerly limit 100.5 feet to the place of commencement. O. Reg. 197/74, s. 2, *part*.

G. M. FARROW

*Director,*

*Plans Administration Branch,*

*Ministry of Housing*

Dated at Toronto, this 29th day of March, 1974.

(2336)

15

#### THE PLANNING ACT

##### O. Reg. 198/74.

Restricted Areas—County of Norfolk,

Township of South Walsingham.

Made—March 29th, 1974.

Filed—March 29th, 1974.

#### REGULATION TO AMEND ONTARIO REGULATION 289/73 MADE UNDER THE PLANNING ACT

1. Ontario Regulation 289/73 is amended by adding thereto the following sections:

34. Notwithstanding any other provisions of this Order, one single-family dwelling may be erected on the land described in Schedule 7 provided the following requirements are met:

## REQUIREMENTS FOR MAIN BUILDING

Minimum front yard	40 feet
Minimum side yard	10 feet
Minimum rear yard	25 feet
Minimum floor area	1,000 square feet
Maximum lot coverage	20 per cent
Maximum height	two and one-half storeys

O. Reg. 198/74, s. 1, *part.*

35. Notwithstanding any other provisions of this Order, an automotive storage garage may be erected on the lands described in Schedule 8 provided the following requirements are met:

## REQUIREMENTS FOR AUTOMOTIVE STORAGE GARAGE

Minimum side yard	4 feet
Minimum rear yard	25 feet
Maximum floor area	1,700 square feet
Front yard	A storage garage shall not be located closer to the front lot line than the existing single-family dwelling on the lot
Storage	No outside storage shall be allowed

O. Reg. 198/74, s. 1, *part.*

36. Notwithstanding any other provisions of this Order, one single-family cottage and buildings and structures accessory thereto may be erected on the lands described in Schedule 9 provided the provisions of section 15 and the following requirements are met:

## REQUIREMENTS FOR SINGLE-FAMILY COTTAGE

Minimum front yard	20 feet
Minimum side yard	10 feet on one side and 4 feet on the other side
Minimum rear yard	33 feet
Maximum height	one storey
Maximum lot coverage	25 per cent
Maximum floor area	3,480 square feet

O. Reg. 198/74, s. 1, *part.*

2. The said Regulation is further amended by adding thereto the following Schedules:

## Schedule 7

That parcel of land situate in the Township of South Walsingham, in the County of Norfolk, composed of those parts of lots 21 and 22 in Concession 1 of the said Township, described as follows:

Commencing at a point distant 1,982.8 feet measured south 60° west from a point in the easterly limit of the said Lot 22, distant 4,772.9 feet measured south 30° east thereon from the northeast angle of the said Lot 22, the point of commencement being also the intersection of a southerly limit of the Lake Shore or Front Road with the westerly limit of lands described in an Instrument registered in the Land Registry Office for the Land Registry Division of the County of Norfolk (No. 37) as Number 236306;

Thence south 47° 3' west along the southerly limit of the Lake Shore or Front Road 374.3 feet to the centre of a ravine;

Thence the following four courses along the centre of the said ravine to the water's edge of Long Point Bay;

Thence south 44° 4' east 103.87 feet;

Thence south 87° 3' 30" east 35.38 feet;

Thence south 51° 1' 30" east 46.5 feet;

Thence south 36° 58' east 342.43 feet, more or less, to the said water's edge;

Thence easterly along the the said water's edge 263 feet, more or less, to a line drawn on a course of south 29° 10' east through the place of commencement;

Thence north 29° 10' west along the westerly limit of lands described in the said Instrument Number 236306, 509.87 feet, more or less, to the place of commencement. O. Reg. 198/74, s. 2, *part.*

## Schedule 8

That parcel of land situate in the Township of South Walsingham, in the County of Norfolk, composed of that part of Lot 23 in Concession 1 in the said Township, described as follows:

Bearings contained herein are astronomic and are referred to the meridian longitude 80° 27' 30" west;

Commencing at a point in the westerly limit of the said Lot 23, distant 17 feet measured on a course

of south 30° 13' east along the said westerly limit from the northwest angle of the said Lot;

Thence north 60° 10' east, 70 feet along the southerly limit of a Plan registered in the Land Registry Office for the Land Registry Division of the County of Norfolk (No. 37) as Number 820;

Thence south 30° 13' east 113 feet;

Thence south 60° 10' west 70 feet, more or less, to the westerly limit of the said Lot;

Thence north 30° 13' west along the last-mentioned westerly limit, 113 feet, more or less, to the place of commencement. O. Reg. 198/74, s. 2, *part*.

**Schedule 9**

That parcel of land situate in the Township of South Walsingham, in the County of Norfolk, composed of that part of Lot 14 in Concession B of the said Township, described as Lot 128 on a Plan deposited in the Land Registry Office for the Land Registry Division of the County of Norfolk (No. 37) as Number 219. O. Reg. 198/74, s. 2, *part*.

G. M. FARROW  
*Director,*  
*Plans Administration Branch,*  
*Ministry of Housing*

Dated at Toronto, this 29th day of March, 1974.

(2337)

15

**THE PLANNING ACT**

**O. Reg. 199/74.**

Restricted Areas—County of Norfolk,  
Township of Townsend.  
Made—March 29th, 1974.  
Filed—March 29th, 1974.

**REGULATION TO AMEND  
ONTARIO REGULATION 290/73  
MADE UNDER  
THE PLANNING ACT**

1. Section 33 of Ontario Regulation 290/73, as made by section 1 of Ontario Regulation 194/74, is revoked and the following substituted therefor:

33. Notwithstanding any other provisions of this Order, the lands described in Schedule 25 may be used for one single-family dwelling and buildings and structures accessory thereto provided the requirements of section 8 and the following requirements are met:

**REQUIREMENTS FOR MAIN BUILDING**

Minimum front yard	50 feet
Minimum side yard	10 feet
Minimum rear yard	25 feet
Minimum floor area	1,200 square feet
Maximum lot coverage	15 per cent
Maximum height	two and one-half storeys

O. Reg. 199/74, s. 1.

2. The said Regulation is amended by adding thereto the following section:

35. Notwithstanding any other provisions of this Order, the lands described in Schedule 27 may be used for the erection thereon of single-family detached dwellings and structures and buildings accessory thereto provided the requirements of section 8 and the following requirements are met:

**REQUIREMENTS FOR MAIN BUILDING**

Minimum lot area	15,000 square feet
Minimum lot frontage	80 feet
Minimum front yard	25 feet
Minimum side yard	5 feet on one side and 10 feet on the other side
Minimum floor area	1,200 square feet
Maximum lot coverage	15 per cent
Maximum height	35 feet
Parking	one parking space for each dwelling unit

O. Reg. 199/74, s. 2.

3. The said Regulation is further amended by adding thereto the following Schedule:

**Schedule 27**

Those parcels of land situate in the Township of Townsend, in the County of Norfolk, composed of part of Lot 19 in Concession VIII of the said Township of Townsend, described as follows:

Beginning at a point in the limit between the north and south halves of Lot 19 in Concession VIII distant 380 feet from the westerly limit of the said Lot 19;

Thence north  $78^{\circ} 40' 20''$  east along the limit between the north and south halves of Lot 19 in Concession VIII, 620 feet to a point;

Thence south  $15^{\circ} 14' 30''$  east and parallel with the westerly limit of the said Lot 19, 470 feet, more or less, to a point;

Thence south  $78^{\circ} 40' 20''$  west, 670 feet to a point;

Thence north  $15^{\circ} 14' 30''$  west, 470 feet to the point of beginning;

Beginning at a point in the southerly limit of the said Lot 19, distant 380 feet from the westerly limit of the said Lot 19 measured on a course of north  $78^{\circ} 30'$  east therefrom;

Thence north  $15^{\circ} 14' 30''$  west, 970 feet to a point;

Thence north  $78^{\circ} 40'$  east, 70 feet;

Thence south  $15^{\circ} 14' 30''$  east, 970 feet to a point in the southerly limit of the said Lot 19;


Thence south  $78^{\circ} 40'$  west, 70 feet to the point of beginning. O. Reg. 199/74, s. 3.

G. M. FARROW  
*Director,*  
*Plans Administration Branch,*  
*Ministry of Housing*

Dated at Toronto, this 29th day of March, 1974.

(2338)

15





# Publications Under The Regulations Act

April 20th, 1974

## THE MINISTRY OF EDUCATION ACT

### O. Reg. 200/74.

General Legislative Grants, 1974.

Made—April 2nd, 1974.

Approved—April 3rd, 1974.

Filed—April 3rd, 1974.

## REGULATION MADE UNDER THE MINISTRY OF EDUCATION ACT

### GENERAL LEGISLATIVE GRANTS, 1974

#### INTERPRETATION

1. In this Regulation the following definitions apply except where otherwise provided in respect of a Part or section:

#### DEFINITIONS—GENERAL

1. "defined city" means,
  - i. a defined city as set forth in clause *d* of subsection 1 of section 27 of *The Secondary Schools and Boards of Education Act*,
  - ii. the Metropolitan Area as defined in clause *i* of section 1 of *The Municipality of Metropolitan Toronto Act*,
  - iii. the area comprising the cities of Ottawa and Vanier and the Village of Rockcliffe Park;
2. "enlarged board" means a board other than an isolate board or a board appointed under subsection 1 of section 12 of *The Public Schools Act* or under section 4 of *The Secondary Schools and Boards of Education Act*;
3. "isolate board" means a public or separate school board,
  - i. that is not appointed under subsection 1 of section 12 of *The Public Schools Act*,
  - ii. that is not a divisional board of education or a county or district combined separate school board, and
  - iii. that had an enrolment of resident and non-resident pupils on the first school day of January, 1974 of 300 or fewer;
4. "local municipality" means an area that is listed in Column 1 of Schedule B and opposite which an equalization factor or the letter "F" is set in Column 2 thereof;

#### DEFINITIONS—ENROLMENT

5. "adjusted average daily enrolment for 1974" means, in respect of a board, the sum of,
    - i. the average daily enrolment for 1974 of resident-internal pupils of the board who are not trainable retarded children,
    - ii. 150 per cent of the average daily enrolment for 1974 of resident-internal pupils of the board who are trainable retarded children, and
    - iii. 60 per cent of the excess of,
      - a. the average daily enrolment for 1973 of resident-internal pupils of the board reduced, where a portion of the area of jurisdiction of the board was transferred to another board on the 1st day of January, 1974, by the average daily enrolment for 1973 of pupils who were enrolled at a school situated in the area transferred to the other board and who resided in such area and increased, where a portion of the area of jurisdiction of another board was transferred to the board on the 1st day of January, 1974, by the average daily enrolment for 1973 of pupils who were enrolled at a school situated in the area transferred to the board and who resided either in such area or in the area of jurisdiction of the board,
- over,
- b. the sum of,
    - I. the average daily enrolment for 1974 of resident-internal pupils of the board, and
    - II. the average daily enrolment for 1974 of pupils of the board who,
      - A. are placed in a detention or observation home established under *The Provincial Courts Act*, or

B. being wards of a children's aid society or in the care of a children's aid society, are placed, except for adoption on a probationary basis, in a home or residence,

that is within the jurisdiction of the board, where such board is supported by the assessment of the residence of the parent or guardian of the pupil;

6. "cycle" means the number of school days for which the schedule of classes of a student continues before such schedule is repeated;
7. "elementary school pupil" means a pupil who is enrolled in an elementary school and who, as at the beginning of the school year, has completed fewer than 10 credits, or their equivalent, toward the Secondary School Graduation Diploma or a pupil who, during the summer next following the completion of ten such credits, is enrolled in a summer-school program operated by a public or separate school board;
8. "enrolment for grant purposes for 1974" means in respect of elementary school pupils or secondary school pupils, as the case may be, who are resident-internal pupils or resident-external pupils of the board enrolled in regular day-school classes on the last school day of September, 1973, and
- i. who are not trainable retarded children, the sum of,
    - a. the number of such pupils who are so enrolled for more than half-day or alternate-day attendance,
    - b. half the number of such pupils who are so enrolled for half-day or alternate-day attendance, and
    - c. the equivalent full-time enrolment in respect of such pupils who are so enrolled for less than half-day or alternate-day attendance, and
  - ii. who are trainable retarded children, 1.5 times the sum of,
    - a. the number of such pupils who are so enrolled for more than half-day or alternate-day attendance,
    - b. half the number of such pupils who are so enrolled for half-day or alternate-day attendance, and
    - c. the equivalent full-time enrolment in respect of such pupils who are so enrolled for less than half-day or alternate-day attendance;
9. "equivalent full-time enrolment" in respect of a pupil means the quotient obtained by dividing the number of minutes of attendance for which the pupil is enrolled during the cycle that includes the last school day of September, 1973 by the product of 300 and the number of school days in such cycle;
10. "non-resident pupil" of a board means a pupil who is enrolled at a school operated by the board and in respect of whom,
- i. the Minister pays the cost of education under section 23, 24, 25, 26 or 27, or
  - ii. the board may charge a fee to another board, to Canada or to a source outside Ontario,
- but does not include a pupil from outside Ontario enrolled at the school under a student exchange program approved by the board;
11. "resident-external pupil" of a board means a pupil whose fee is payable by the board;
12. "resident-internal pupil" of a board means a pupil, other than a non-resident pupil, who is enrolled at a school operated by the board;
13. "trainable retarded child" means a trainable retarded child as defined in subsection 1 of section 69 of *The Secondary Schools and Boards of Education Act*;

#### DEFINITIONS—ASSESSMENT AND MILL RATES

14. "assessment" for a year means the sum of,
- i. the residential and farm assessment as defined in clause b of section 74 of *The Schools Administration Act*, and

- ii. the quotient obtained by dividing by 0.9 the commercial assessment as defined in clause *a* of section 74 of *The Schools Administration Act*,

that is rateable for the purposes of the board, except that reference to the last revised assessment roll in clauses *a* and *b* of the said section 74 shall, for the purposes of this Regulation, be deemed to be reference to the last revised assessment roll used for taxation purposes in the year;

- 15. "assessment index" for a board means the quotient, correct to five places of decimals, obtained by dividing the assessment per weighted pupil for 1974, by,

- i. \$54,600 in the case of a public or separate school board, or
- ii. \$125,400 in the case of a secondary school board;

- 16. "assessment per weighted pupil for 1974" means the integral quotient obtained by dividing the equalized assessment for a board by the product of the enrolment for grant purposes for 1974 and the grant weighting factor for 1974 for the board;

- 17. "equalized assessment for a board" means the sum of the equalized assessments for the local municipalities within the jurisdiction of the board;

- 18. "equalized assessment for a local municipality" means the sum of,

- i. the assessment for 1974, and
- ii. the equivalent assessment,

for the local municipality, adjusted by the assessment equalization factor for 1974 for the local municipality;

- 19. "equivalent assessment for a local municipality" means in respect of a board, the sum of,

- i. the amount that, if levied upon at the rate levied in 1973 for the purposes of the board on residential and farm assessment, such rate being adjusted by the Ministry where, in the local municipality, the general level of assessment for 1974 has been increased from the general level of assessment for 1973, would yield a sum equal to the portion of the payment in lieu of taxes for 1974 payable to the board by the municipality of which the local municipality is part, and

- ii. the portion of the quotient obtained by dividing by 0.9 the amount by which the assessment of the municipality of which the local municipality is part is deemed to be increased under subsection 8 of section 304a of *The Municipal Act*,

that would be apportioned to the local municipality if such payment in lieu of taxes and such quotient were apportioned among the local municipalities, in the case of a divisional board, in the same manner as the apportionable sum required by the divisional board is apportioned under Ontario Regulation 201/74 and, in the case of a separate school board, in a manner acceptable to the Minister;

- 20. "payment in lieu of taxes" means, in respect of a municipality,

- i. for 1974, the sum of the amounts payable by the municipality to the board for 1974 under subsection 10 of section 6 of *The Housing Development Act* and under subsection 9 of section 47 of *The Power Corporation Act*, and
- ii. for 1969, the excess of that portion of the sum required by a board for such year that is apportioned to the municipality over the sum that, exclusive of adjustments in respect of any previous year, is required to be raised by taxation in the municipality for the purposes of the board;

- 21. "subsidy" for a year means the education mill rate subsidy payable to a board in respect of a local municipality for elementary school purposes or for secondary school purposes, as the case may be, for the year, and for 1969 includes for secondary school purposes the grant payable for 1969 for the purpose of reducing by 67 per cent the requisition for secondary school purposes from a local municipality that, immediately prior to the 1st day of January, 1969, was not in a secondary school district;

#### DEFINITIONS—FACTORS

- 22. "assessment equalization factor for 1974" means, for a local municipality, the equalization factor in Column 2 of Schedule B that is set opposite the name of the local municipality in Column 1 of Schedule B;
- 23. "expenditure weighting factor for 1974" means, for a board, the expenditure weighting factor in Column 3 of Schedule A that is set opposite the name of the board in Column 1 of Schedule A;

- 24. "grant weighting factor for 1974" means, for a board, the grant weighting factor in Column 2 of Schedule A that is set opposite the name of the board in Column 1 of Schedule A;

DEFINITIONS—ORDINARY EXPENDITURE

- 25. "eligible sum for French-language instruction for 1974" means,

- i. for a public or separate school board, the sum of,

- a. where,

- I. French is not the language of instruction in a school or class and a program of French is provided for 20 minutes or more per day for pupils up to and including grade 8,

- II. French is the language of instruction in a school or class for pupils who are enrolled for more than half-day or alternate-day attendance, or

- III. French is the language of instruction in a school or class for pupils who are enrolled for half-day or alternate-day attendance, 0.5 times,

the products obtained by multiplying \$44 by the number of resident-internal pupils registered for such instruction or for such program on the date set out in Column 1 and the factor set opposite such date in Column 2 of the following table:

Table	
Column 1	Column 2
September 28, 1973	0.6
September 30, 1974	0.4,

and

- b. where French is not the language of instruction in a school or class and a program

of French is provided for pupils in grade 9 or 10, the products obtained by multiplying \$18 by the number of resident-internal elementary school pupils registered for such program on the date set out in Column 1 and the factor set opposite such date in Column 2 of the following table:

Table	
Column 1	Column 2
September 28, 1973	0.6
September 30, 1974	0.4,

- ii. for a secondary school board, the sum of,

- a. where a program of French for which one or more credits are given is provided for pupils who are not French-speaking, the products obtained by multiplying \$16 by the number of such resident-internal pupils who are registered for such program on the date set out in Column 1 and the factor set opposite such date in Column 2 of the following table:

Table	
Column 1	Column 2
September 28, 1973	0.6
September 30, 1974	0.4,

and

- b. where instruction is given in the French language in a subject other than the French program referred to in subclause a, the products obtained by multiplying \$32 by the number of resident-internal pupils registered for such instruction in such subject on the date set out in Column 1 and the factor set opposite such date in Column 2 of the following table, except that no pupil shall, for the purposes of this subclause, be included in the number of pupils registered for such instruction in respect of more than five subjects:

Table

- Column 1	Column 2
September 28, 1973	0.6
September 30, 1974	0.4;

26. "expenditure for tuition fees" means the fees payable by a board for instruction purchased for the resident-external pupils of the board, less the pupil accommodation charge in respect of such pupils;

27. "ordinary expenditure for 1974" means the total revenue fund expenditure of a board for 1974 less the sum of,

i. revenue fund expenditure for 1974 for,

- a. the capital element included in rent payable,
- b. transportation of pupils to and from school and from school to school and any other transportation of pupils that is not designated by the board as ordinary expenditure,
- c. board, lodging and weekly transportation of pupils under section 42 of *The Schools Administration Act* and under section 79 of *The Secondary Schools and Boards of Education Act*,
- d. capital appurtenances except those referred to in clause v of paragraph 30 that have been designated by the board as ordinary expenditure,
- e. debt charges,
- f. pupil accommodation charges in respect of resident-external pupils of the board,
- g. tax adjustments,
- h. provisions for a reserve for working funds,
- i. provisions for a reserve fund,
- j. relocation of portable classrooms,
- k. supplementary expenditure or such portion thereof as the board determines,

l. performing the duties of a municipal council in territory without municipal organization under subsection 5 and 6 of section 27 of *The Secondary Schools and Boards of Education Act* and paragraph 45 of section 34 of *The Schools Administration Act*, and

m. restoration of destroyed and damaged capital appurtenances, and

ii. revenue fund revenue for 1974 from sources other than from,

- a. general legislative grants, except payments under sections 23, 24, 25, 26, 27 and 28,
- b. taxes, including subscriptions in lieu of taxes and trailer fees,
- c. the pupil accommodation charges in respect of non-resident pupils of the board,
- d. the capital element included in rent receivable,
- e. disposal of capital appurtenances,
- f. insurance proceeds in respect of capital appurtenances,
- g. transfers from other funds, except transfers from the capital fund that are designated by the Minister as deductible items,
- h. transfers from the reserve for working funds,
- i. accrued interest on debentures sold in 1974 at date of sale thereof,
- j. interest earned on capital funds,
- k. reimbursements of expenditure for transportation of pupils including payments under sections 29 and 30, and
- l. reimbursements, excluding general legislative grants, of capital expenditure from the revenue fund;

28. "recognized ordinary expenditure for 1974" means the sum of,

- i. the eligible sum for French-language instruction for 1974, and
- ii. the lesser of,
  - a. the ordinary expenditure for 1974, and
  - b. the sum of,
    - I. the expenditure for tuition fees for 1974, and
    - II. the product of,
      - A. the adjusted average daily enrolment for 1974,
      - B. \$704 in the case of an elementary school pupil or \$1,231 in the case of a secondary school pupil, and
      - C. the grant weighting factor for 1974,

such product being reduced, where the limitation on ordinary expenditure for 1974 of a board is reduced under subsection 2 of section 7, in proportion to the reduction in such limitation;

29. "supplementary expenditure for 1974" means an amount that is approved by the

Minister and that is not in excess of the sum of,

- i. the net expenditure for 1974 for the community use of schools,
- ii. the salaries for 1974 of teachers who are employed solely for the instruction of persons admitted to, and whose services are provided without charge to a hospital, treatment centre or charitable institution, in respect of which no board has been appointed under subsection 1 of section 12 of *The Public Schools Act* or under section 4 of *The Secondary Schools and Boards of Education Act*,

- iii. the expenditure for 1974 for medical and dental inspection of pupils provided under paragraph 14 of section 34 of *The Schools Administration Act*,
- iv. the administrative costs for 1974 of a school board that is not a board as defined in subsection 1 of section 1 of *The Schools Administration Act*,
- v. the portion of the cost of the operation for 1974 of schools exclusively for deaf or orthopaedic pupils, that is in excess of the sum of,
  - a. the product of the average daily enrolment for 1974 of resident-internal pupils enrolled at such schools, the grant weighting factor for 1974 and, in the case of an elementary school pupil, \$704 or, in the case of a secondary school pupil, \$1,231, and
  - b. the tuition fees receivable in respect of non-resident pupils enrolled at such schools in 1974, and
- vi. an expenditure for 1974 that is not referred to in clauses i to v, both inclusive, and that the Minister considers expedient for the operation of the schools;

#### DEFINITIONS—EXTRAORDINARY EXPENDITURE

30. "capital appurtenances" means,

- i. sites and additions and improvements thereto,
- ii. school buildings and additions, alterations and renovations thereto,
- iii. buildings that are not schools, and additions, alterations and renovations to such buildings,
- iv. vehicles and watercraft used for the transportation of pupils, and replacements of such vehicles and watercraft, and
- v. furniture, machinery and stationary and rolling equipment not referred to in clause iv, and replacements of such furniture, machinery and stationary and rolling equipment;

31. "capital element included in rent" for a board means the portion of the rent for accommodation and for school sites that, in the opinion of the Minister, is not attributable to the services or maintenance provided in respect of the space demised;

32. "extraordinary expenditure for 1974" means the sum of the expenditure for 1974 from the revenue fund for,

- i. the capital element included in rent payable,
- ii. transportation of pupils to and from school and from school to school and any other transportation of pupils that is not designated by the board as ordinary expenditure,
- iii. board, lodging and weekly transportation of pupils under section 42 of *The Schools Administration Act* and under section 79 of *The Secondary Schools and Boards of Education Act*,
- iv. capital appurtenances except those referred to in clause v of paragraph 30 that have been designated by the board as ordinary expenditure,
- v. restoration of destroyed and damaged capital appurtenances,
- vi. debt charges,
- vii. pupil accommodation charges in respect of resident-external pupils of the board, and
- viii. relocation of portable classrooms,

less the sum of,

- ix. the pupil accommodation charges for 1974 in respect of non-resident pupils of the board,
- x. the capital element included in rent receivable for 1974,
- xi. revenue from the disposal of capital appurtenances in 1974,
- xii. insurance proceeds for 1974 in respect of capital appurtenances,
- xiii. accrued interest on debentures sold in 1974 at date of sale thereof,
- xiv. interest earned on capital funds in 1974,
- xv. reimbursements, excluding general legislative grants, of capital expenditures from the revenue fund for 1974,
- xvi. revenue receivable in 1974 in respect of transportation of pupils excluding a grant under Part 2 or 3, and

xvii. revenue receivable in 1974 in respect of board, lodging and weekly transportation of pupils excluding a grant under Part 3;

33. "pupil accommodation charge" means, in respect of a pupil enrolled in regular day-school classes, the product of \$60 in the case of an elementary school pupil, or \$110 in the case of a secondary school pupil, and

- i. in the case of a pupil enrolled for more than half-day or alternate-day attendance, 1,
- ii. in the case of a pupil enrolled for half-day or alternate-day attendance, 0.5, and
- iii. in the case of a pupil enrolled for less than half-day or alternate-day attendance, his equivalent full-time enrolment,

such product being adjusted, in the case of a pupil referred to in subsection 2, 3 or 3a of section 72 of *The Schools Administration Act*, in the manner in which the fee for such pupil is adjusted thereunder;

34. "recognized extraordinary expenditure for 1974" means in respect of a board the sum of,

- i. the portion approved by the Minister for grant purposes of the extraordinary expenditure for 1974 for the transportation of,
  - a. resident-internal pupils and resident-external pupils of the board to and from school and from school to school, except where the parent or guardian of a pupil contributes, other than by taxation, to the cost of such transportation that the board provides, and
  - b. persons qualified to be resident pupils of the board to and from,
    - I. the Ontario School for the Blind,
    - II. an Ontario School for the Deaf,
    - III. an Ontario Hospital School, or
    - IV. a children's mental health centre established under *The Children's Mental Health Centres Act*;

- ii. the portion approved by the Minister of the expenditure in 1974 for board, lodging and transportation to school and return once a week of resident-internal pupils and resident-external pupils of the board under section 42 of *The Schools Administration Act* and under section 79 of *The Secondary Schools and Boards of Education Act*,
  - iii. the portion approved by the Minister for grant purposes of the debt charges payable in 1974 by the board or on its behalf by a municipality or a county,
  - iv. the portion of the expenditure from the revenue fund in 1974 for capital appurtenances and for the restoration of destroyed and damaged capital appurtenances that is not in excess of the lesser of,
    - a. the sum of,
      - I. the amount calculated at one mill in the dollar upon the equalized assessment for the board,
      - II. the revenue fund revenue of the board in 1974 from the sale or disposal of, and from insurance proceeds in respect of, capital appurtenances, and
      - III. the amount transferred in 1974 from a reserve fund established for the purchase of capital appurtenances,
 less the amount allocated in 1974 to a reserve fund, and
    - b. the sum of,
      - I. the portion, approved by the Minister for grant purposes, of the expenditure from the revenue fund in 1974 for the purchase of capital appurtenances and for the restoration of destroyed and damaged capital appurtenances, and
  - II. the portion of the expenditure from the revenue fund in 1974 for the purchase of capital appurtenances referred to in clause v of paragraph 30 that has not been designated by the board as ordinary expenditure, that is not included in the amount approved by the Minister for grant purposes and that is not in excess of the product of,
    - A. \$5.50 in the case of an elementary school pupil, or \$6.50 in the case of a secondary school pupil,
    - B. the grant weighting factor for 1974, and
    - C. the adjusted average daily enrolment for 1974,
 less the portion of the revenue in 1974 from the sale or disposal of, and from insurance proceeds in respect of, capital appurtenances that is designated by the Minister as deductible from recognized extraordinary expenditure,
  - v. the portion approved by the Minister for grant purposes of the capital element included in rent payable in 1974,
  - vi. the pupil accommodation charges for 1974 in respect of resident-external pupils of the board, and
  - vii. the portion of the expenditure in 1974 for the relocation of a portable classroom that is not in excess of \$2,000, where such relocation has been approved by the Minister,
- less the sum of,
- viii. the pupil accommodation charges for 1974 in respect of non-resident pupils of the board, and
  - ix. the portion of the capital element included in rent receivable for 1974,



that is designated by the Minister as deductible from recognized extraordinary expenditure.

2.—(1) Ordinary expenditure, recognized ordinary expenditure and recognized extraordinary expenditure shall be subject to the approval of the Minister.

(2) Where the area of jurisdiction of a board is altered effective the 1st day of January, 1974, the enrolment for grant purposes for 1974 in respect of elementary school pupils or secondary school pupils of the board, as the case may be, shall, before being used in any calculation under this Regulation, be adjusted to take into account the pupils who become resident-internal pupils or resident-external pupils of the board and the pupils who cease to be resident-internal pupils or resident-external pupils of the board by reason of such alteration.

3. For the purposes of this Regulation, The Metropolitan Toronto School Board and the boards of education as provided in section 118 of *The Municipality of Metropolitan Toronto Act* shall be deemed to be one divisional board of education and the area municipalities as provided in section 1 of that Act shall be deemed to be one urban municipality.

4.—(1) The general legislative grants payable under this Regulation shall be calculated for a board of education as though the board were a public school board and a secondary school board.

(2) The grant payable in respect of a public or separate school board, with the exception of the payment under Part 9, shall be applied to such elementary school purposes as the public or separate school board considers expedient.

(3) The grant payable in respect of a secondary school board, with the exception of the payment under Part 9, shall be applied to such secondary school purposes as the secondary school board considers expedient.

5.—(1) Where a board fails to comply with the Acts administered by the Minister or the Regulations thereunder, the Minister may withhold the whole or any part of a grant payable until the board has taken the action necessary to correct the condition that caused the grant to be withheld.

(2) Where the grant payable under this Regulation is, by reason of error, overpaid, the board shall refund the amount of the overpayment to the Province of Ontario.

(3) Where the grant payable under this Regulation is, by reason of error, underpaid, the amount of the underpayment shall be paid to the board.

(4) Where the amount payable to a board under a previous regulation was either overpaid or underpaid, the overpayment or the underpayment, as the case may be, shall be added to or deducted from the grant payable under this Regulation to the board that has jurisdiction in the area for which the adjustment is necessary.

6.—(1) The calculation and payment of the general legislative grants for public, separate and secondary school boards for the year 1974 shall be made in accordance with this Regulation.

(2) The grant payable under this Regulation shall be paid in the number of instalments and at the times designated by the Minister.

(3) The grant provided by this Regulation shall be paid on an estimated basis during 1974 and such adjustments as may be necessary shall be made when the actual financial data and average daily enrolment are available.

(4) Where in any year the amount voted by the Legislature for the grants under this Regulation is insufficient or more than sufficient to pay the grants in full, the Minister may make a *pro rata* reduction or increase, as the case may be.

#### PART I

##### LIMITATION ON ORDINARY EXPENDITURE

7.—(1) The ordinary expenditure for 1974 of a board, other than an isolate board and a board appointed under subsection 1 of section 12 of *The Public Schools Act* or under section 4 of *The Secondary Schools and Boards of Education Act*, shall be limited to the sum of the eligible sum for French-language instruction for 1974, the expenditure for tuition fees for 1974, and the product obtained by multiplying the adjusted average daily enrolment for 1974 by the greater of,

(a) the product of,

(i) \$704 in the case of an elementary school pupil, or \$1,231 in the case of a secondary school pupil, and

(ii) the expenditure weighting factor for 1974; and

(b) the product of,

(i) 1.11746 in the case of a public or separate school board, or 1.08938 in the case of a secondary school board, and

(ii) the greater of,

a. the quotient obtained by dividing the product calculated under subclause i of

clause *b* of subsection 1 of section 7 of Ontario Regulation 80/73 by the sum of the adjusted average daily enrolment for 1973 and the increase in average daily enrolment for French-language instruction for 1973, both as defined in Ontario Regulation 80/73, and

- b. the lesser of the amounts determined under sub-sub-clauses *a* and *b* of subclause *i* of clause *a* of subsection 1 of section 7 of Ontario Regulation 80/73,

less such portion as the Minister may determine of the amount that is included in the supplementary expenditure for 1973 of the board under clause *vii* of paragraph 34 of section 1 of Ontario Regulation 80/73.

(2) Where employees of a board withhold their services during the year 1974, the limitation on ordinary expenditure for 1974 of the board, as determined under subsection 1, shall be reduced by the excess of,

- (a) the salaries and related fringe benefits of such employees that were not payable in respect of the period during which their services were withheld,

over,

- (b) the expenditures incurred by the board in respect of such period that, in the opinion of the Minister, are attributable to such withholding of services.

(3) Where the limitation on ordinary expenditure for 1974 of a board is reduced under subsection 2, the amount of such reduction shall not be taken into account in the determination of the limitation, if any, on ordinary expenditure for 1975 of the board.

## PART 2

### GRANT FOR RECOGNIZED ORDINARY EXPENDITURE

8. The percentage rate of grant for a board in respect of recognized ordinary expenditure shall be the excess, correct to three places of decimals, of 100 over the product of 38.0 and the assessment index of the board.

9.—(1) A board, except an isolate board and a board to which Part 7 applies, shall, subject to subsections 2 and 3, be paid a grant at the percentage rate determined under section 8 upon the

excess of its recognized ordinary expenditure for 1974 over the eligible sum for French-language instruction for 1974.

(2) Where, for a board in 1973, the grant for recognized ordinary expenditure was calculated in accordance with subsection 2 of section 9 of Ontario Regulation 80/73, the grant payable to the board under subsection 1 shall be not less than 90 per cent of the product of,

- (a) the sum of the adjusted average daily enrolment for 1974 and the average daily enrolment of resident-external pupils for 1974;
- (b) the quotient, correct to two places of decimals, obtained by dividing the grant for recognized ordinary expenditure for 1973 payable to the board under Part 2 of Ontario Regulation 80/73 by the sum of the adjusted average daily enrolment for 1973 and the increase in average daily enrolment for French-language instruction for 1973, both as defined in Ontario Regulation 80/73, and the average daily enrolment for 1973 of resident-external pupils;
- (c) the quotient, correct to 5 places of decimals, obtained by dividing the assessment per weighted pupil for 1973 as defined in Ontario Regulation 80/73 by the assessment per weighted pupil for 1974; and
- (d) 1.04000 in the case of a public or separate school board, or 1.01539 in the case of a secondary school board.

(3) The grant payable to a board under this Part shall not exceed the excess of its recognized ordinary expenditure for 1974 over the eligible sum for French-language instruction for 1974.

## PART 3

### GRANT FOR RECOGNIZED EXTRAORDINARY EXPENDITURE

10. The percentage rates of grant for a board in respect of recognized extraordinary expenditure shall be,

- (a) the excess, correct to 3 places of decimals, of 100 over the product of 25 and the assessment index of the board; and
- (b) the excess, correct to 3 places of decimals, of 100 over the product of 5 and the assessment index of the board.

11. A board, except an isolate board and a board to which Part 7 applies, shall be paid a grant at the percentage rate determined,

- (a) under clause *a* of section 10 upon that portion of its recognized extraordinary expenditure for 1974 that does not exceed; and
- (b) under clause *b* of section 10 upon that portion of its recognized extraordinary expenditure for 1974 that is in excess of,

the product of the enrolment for grant purposes for 1974, the grant weighting factor for 1974 for the board, and

- (c) \$60 in the case of a public or separate school board; or
- (d) \$90 in the case of a secondary school board.

#### PART 4

##### GRANT FOR FRENCH-LANGUAGE INSTRUCTION

12. A board, except an isolate board and a board to which Part 7 applies, shall be paid a grant at the percentage rate determined under section 8 upon the eligible sum for French-language instruction for 1974.

#### PART 5

##### ADJUSTMENT IN RESPECT OF CHANGE IN TAX REVENUE

13.—(1) In this Part,

- (a) "assessment" for a year means the sum of,
  - (i) the residential and farm assessment, and
  - (ii) the quotient obtained by dividing by 0.9 the commercial assessment,

that is rateable for the purposes of the board in such year;

- (b) "decrease in taxation for 1973" for a board means the sum of the products obtained by multiplying, for each local municipality within the area of jurisdiction of the board, the excess of,
  - (i) the assessment for 1973 for the local municipality based on data furnished to the board by the clerk under subsection 1 of section 75 of *The Schools Administration Act*,

over,

- (ii) the assessment for 1973 for the local municipality based on data shown in the Analysis of the Education

Levy, Schedule 1-7, Column 2, in the 1973 audited financial report of the municipality,

by .001 times the number representing the mill rate on residential and farm assessment for 1973 in the local municipality;

- (c) "increase in taxation for 1973" for a board means the sum of the products obtained by multiplying, for each local municipality within the area of jurisdiction of the board, the excess of,

- (i) the assessment for 1973 for the local municipality based on data shown in the Analysis of the Education Levy, Schedule 1-7, Column 2, in the 1973 audited financial report of the municipality,

over,

- (ii) the assessment for 1973 for the local municipality based on data furnished to the board by the clerk under subsection 1 of section 75 of *The Schools Administration Act*,

by .001 times the number representing the mill rate on residential and farm assessment for 1973 in the local municipality;

- (d) "net adjustment in tax revenue" in respect of a board means the difference between,

- (i) the sum of,

- a. the decrease in taxation for 1973 for the board, and
- b. amounts charged to the board by a municipality in 1973 under section 606 of *The Municipal Act*, and

- (ii) the sum of,

- a. the increase in taxation for 1973 for the board, and
- b. taxes receivable in 1973 under section 43 of *The Assessment Act*;

- (e) "net expenditure for 1973" means the excess of the sum of,

- (i) ordinary expenditure for 1973 and extraordinary expenditure for 1973, both as defined in Ontario Regulation 80/73,

- (ii) supplementary expenditure, as defined in Ontario Regulation 80/73 that is excluded from ordinary expenditure for 1973, and
- (iii) provisions for a reserve fund, provisions for a reserve for working funds and tax adjustments for 1973,

over the sum of,

- (iv) the grants payable under Parts 2, 3 and 4 of Ontario Regulation 80/73,
  - (v) transfers from a reserve fund in 1973, and
  - (vi) transfers from a reserve for working funds in 1973;
- (f) "net recognized expenditure for 1973" means the excess of the sum of recognized ordinary expenditure for 1973 and recognized extraordinary expenditure for 1973, both as defined in Ontario Regulation 80/73, over the sum of the grants payable under Parts 2, 3 and 4 of Ontario Regulation 80/73.

(2) An amount equal to the product of the net adjustment in tax revenue and the quotient obtained by dividing the net recognized expenditure for 1973 by the net expenditure for 1973 shall,

- (a) where the amount referred to in subclause i of clause *d* of subsection 1 exceeds the amount referred to in subclause ii of the said clause *d*, be added to the grant payable to the board for 1974; and
- (b) where the amount referred to in subclause ii of clause *d* of subsection 1 exceeds the amount referred to in subclause i of the said clause *d*, be deducted from the grant payable to the board for 1974.

14. This Part does not apply to an isolate board or a board to which Part 7 applies.

#### PART 6

##### SPECIAL ASSISTANCE IN RESPECT OF DEBENTURES

15. A board, except an isolate board and a board to which Part 7 applies, shall be paid a sum equal to the excess of,

- (a) the portion that is not approved by the Minister for grant purposes of the debt charges payable in 1974 in respect of debentures issued by the board or on its behalf before the 1st day of January, 1970,

over,

- (b) the sum calculated at 0.2 mills in the dollar in the case of a public or separate school board and at 0.6 mills in the dollar in the case of a secondary school board upon the equalized assessment for the board.

#### PART 7

##### BOARDS ON TAX-EXEMPT LAND

16.—(1) This Part applies to boards appointed under subsection 1 of section 12 of *The Public Schools Act* or under section 4 of *The Secondary Schools and Boards of Education Act*.

(2) In this Part, "cost of operating" means the total revenue fund expenditure less the sum of,

- (a) revenue fund expenditure for,
  - (i) debt charges,
  - (ii) capital appurtenances,
  - (iii) restoration of destroyed and damaged capital appurtenances,
  - (iv) rentals,
  - (v) provisions for a reserve for working funds,
  - (vi) provisions for a reserve fund, and
  - (vii) pupil accommodation charges for resident-external pupils;
- (b) revenue fund revenue from sources other than from,
  - (i) general legislative grants, except payments under sections 23, 24, 25, 26, 27 and 28,
  - (ii) the organization for which the board was established, and
  - (iii) refunds of expenditure, no part of which is eligible for grant; and
- (c) the excess of revenue fund expenditure for,
  - (i) transportation of pupils, and
  - (ii) board, lodging and weekly transportation of pupils,

over, in each case, the amount approved by the Minister for such purposes.

17.—(1) A board to which this Part applies, other than a board that operates a school in a sanatorium, a hospital, a crippled children's treatment centre,

or a centre for the treatment of cerebral palsy, shall be paid a grant of 50 per cent of its cost of operating for the current year.

(2) Where a board to which this Part applies operates a school in a sanatorium, a hospital, a crippled children's treatment centre or a centre for the treatment of cerebral palsy, it shall be paid a grant of,

(a) 80 per cent of the salaries of teachers and temporary teachers for the current year,

(b) 80 per cent of the expenditure for the current year approved by the Minister for grant purposes for,

(i) transportation of pupils, and

(ii) board, lodging and weekly transportation of pupils; and

(c) 50 per cent of the excess of,

(i) the sum of the cost of operating for the current year and the revenue fund revenue for the current year referred to in clause *b* of subsection 2 of section 16,

over,

(ii) revenue fund expenditure for the current year for,

a. salaries of teachers and temporary teachers, and

b. the portion that is approved by the Minister for grant purposes of the expenditure for,

I. transportation of pupils, and

II. board, lodging and weekly transportation of pupils.

#### PART 8

##### ISOLATE BOARDS

18. An isolate board shall be paid a grant equal to the excess of,

(a) net revenue fund expenditure of the board that is acceptable to the Minister for grant purposes,

over,

(b) the sum of the products obtained by multiplying, for each local municipality within the area of jurisdiction of the isolate board,

(i) in the case of a local municipality that is not within the area of jurisdiction of an enlarged board, the equalized assessment for the local municipality and .007, and

(ii) in the case of a local municipality that is within the area of jurisdiction of an enlarged board, the equalized assessment for the local municipality and .001 times the number representing the mill rate levied in the local municipality for public or separate school purposes in respect of the enlarged board for 1974.

#### PART 9

##### EDUCATION MILL RATE SUBSIDY

19. In this Part,

(a) "post-subsidy break-even mill rate for 1969 for a local municipality" means the mill rate that, if applied to the assessment for 1969 in the local municipality, would provide the pre-subsidy break-even requirement for the local municipality in 1969, less the sum of,

i. the payment in lieu of taxes, and

ii. the subsidy,

for 1969 in respect of the local municipality;

(b) "post-subsidy break-even mill rate for 1969 for a predecessor-board area" means the mill rate determined for the predecessor-board area in the same manner as the post-subsidy break-even mill rate for 1969 for a local municipality is determined, except that the assessment, pre-subsidy break-even requirement, payment in lieu of taxes and subsidy, that are used in the determination, are in respect of the predecessor-board area;

(c) "predecessor-board area" for public, secondary or separate school purposes means a local municipality or part thereof that in the year 1968,

(i) was within the area of jurisdiction of one public, secondary or separate school board, as the case may be, or

(ii) was not within the area of jurisdiction of a public, secondary or separate school board, as the case may be;

(d) "pre-subsidy break-even requirement for a local municipality" means the portion

of the pre-subsidy break-even requirement of a board that is apportioned to the local municipality;

(e) "pre-subsidy break-even requirement of a board" means the sum of the amounts that, if there were no subsidy payable in respect of any local municipality or predecessor-board area within the jurisdiction of the board, would have been requisitioned from such local municipalities to provide as at the end of the year neither an increase nor a decrease in the surplus, deficit, or reserves accumulated by the board as at the beginning of the year;

(f) "subsidizable expenditure for 1974" means the sum of,

(i) the ordinary expenditure for 1974 that does not exceed the limitation under section 7,

(ii) the recognized extraordinary expenditure for 1974,

(iii) the excess of,

a. the portion of the debt charges payable in 1974 that is in respect of debentures sold,

I. on or before the 31st day of March, 1973, and

II. after the 31st day of March, 1973 where the debentures are authorized by the Minister,

and that is not included in recognized extraordinary expenditure for 1974,

over,

b. accrued interest on debentures sold in 1974 at date of sale thereof, and

(iv) the lesser of,

a. the excess of extraordinary expenditure for 1974 over the sum of,

I. recognized extraordinary expenditure for 1974,

II. the amount determined under subclause iii, and

III. debt charges payable in 1974 in respect of debentures sold after the 31st day of March, 1973 where the debentures were not authorized by the Minister, and

b. the product of the expenditure weighting factor for 1974 for the board, \$11 in the case of a public or separate school board or \$16 in the case of a secondary school board, and the adjusted average daily enrolment for 1974, and

(v) tax write-offs and adjustments,

less the sum of,

(vi) taxes receivable in 1974 under section 43 of *The Assessment Act*, and

(vii) transfers from the capital fund that are not designated by the Minister as deductible items;

(g) "subsidizable requirement of a board" means the subsidizable expenditure for 1974 of the board less the sum of,

(i) the payments in lieu of taxes for 1974 in respect of the municipalities within the area of jurisdiction of the board,

(ii) the amounts allocable to the board in 1974 under subsection 11 of section 304a of *The Municipal Act*, and

(iii) general legislative grants payable to the board under Parts 2, 3, 4, 5, 6 and 11;

(h) "subsidizable requirement for a predecessor-board area" means the portion of the subsidizable requirement of the board that is apportioned to the predecessor-board area, the apportionment being made, in the case of a divisional board, in the same manner as the apportionable sum required by a divisional board is apportioned under Ontario Regulation 201/74 and, in the case of a separate school board, in a manner acceptable to the Minister.

20.—(1) A board, other than the board of a defined city, an isolate board or a board to which Part 7 applies, shall be paid on behalf of each predecessor-board area that is within its area of jurisdiction, a subsidy equal to the excess of,

- (a) the subsidizable requirement for the predecessor-board area,

over,

- (b) the sum calculated at the mill rate that is the lesser of,

(i) the sum of,

a. the post-subsidy break-even mill rate for 1969 for the predecessor-board area, adjusted by the Ministry where the general level of assessment in the local municipality in which the predecessor-board area is located has been raised subsequent to 1969, and

b. the quotient obtained by dividing 500 by the assessment equalization factor for 1974 for the local municipality in which the predecessor-board area is located, and

(ii) the sum of,

a. the post-subsidy break-even mill rate for 1969 for the local municipality in which the predecessor-board area is located, adjusted by the Ministry where the general level of assessment in such local municipality has been raised subsequent to 1969, and

b. the quotient obtained by dividing 250 by the assessment equalization factor for 1974 for the local municipality in which the predecessor-board area is located,

upon the assessment for 1974 in the predecessor-board area.

(2) Where a local municipality or a predecessor-board area did not have a post-subsidy break-even mill rate for 1969, or where the post-subsidy break-even mill rate for 1969 for a local municipality or a predecessor-board area was less than the quotient obtained by dividing 100 by the assessment equalization factor for 1974 for the local municipality, such quotient shall be used in clause *b* of subsection 1 in lieu of the post-subsidy break-even mill rate for 1969 for the local municipality or for the predecessor-board area, as the case may be.

(3) Notwithstanding subsection 2, in determining under subsection 1 the subsidy for a predecessor-board area for separate school purposes in which, in 1968, property was rateable for public school purposes but not for separate school purposes, the post-subsidy break-even mill rate for 1969 for public school purposes shall be used in clause *b* of subsection 1 in lieu of the post-subsidy break-even mill rate for 1969 for separate school purposes.

(4) Notwithstanding subsection 2, in determining under subsection 1 the subsidy for a predecessor-board area for public school purposes in which, in 1968, property was rateable for separate school purposes but not for public school purposes, the post-subsidy break-even mill rate for 1969 for separate school purposes shall be used in clause *b* of subsection 1 in lieu of the post-subsidy break-even mill rate for 1969 for public school purposes.

21. The grant payable under this Part shall be applied by the board to reduce the levy from the predecessor-board area on whose behalf it is payable.

#### PART 10

##### ASSISTANCE FOR COST OF EDUCATION AND FOR BOARD, LODGING AND TRANSPORTATION

22.—(1) In this Part,

(a) "cost of education" means the fee calculated under subsections 1, 2, 3 and 3a of section 72 of *The Schools Administration Act*;

(b) "Crown establishment" means an establishment maintained by a Department of the Government of Canada, a Crown company, The Royal Canadian Mounted Police or Atomic Energy of Canada Limited, on lands held by the Crown in right of Canada that are not assessable for school purposes;

(c) "Ontario Government establishment" means an establishment maintained by a Ministry of the Government of Ontario on lands held by the Crown in right of Ontario or by the Hydro-Electric Power Commission of Ontario on lands held by it and in respect of which no payment is made under the provisions of subsection 9 of section 47 of *The Power Corporation Act*;

(d) "psychiatric facility" means a facility designated as a psychiatric facility under *The Mental Health Act* and includes the private hospital known as "The Villa" and located in the Town of Vaughan.

(2) For the purposes of this Part, a person shall not be considered to reside in an Ontario Government establishment where he resides in a residence owned by him on lands that are within the Ontario Government establishment.

#### ELEMENTARY SCHOOLS

23.—(1) Where a pupil,

- (a) resides in a territorial district;
- (b) is not resident in a school section or in a Crown establishment; and
- (c) attends a public school in Ontario,

the Minister shall pay the board that operates the public school an amount equal to the cost of education of the pupil.

(2) Where a Roman Catholic pupil,

- (a) resides in a territorial district;
- (b) is not resident in a school section, separate school zone or Crown establishment; and
- (c) attends a Roman Catholic separate school in Ontario,

the Minister shall pay the board that operates the separate school an amount equal to the cost of education of the pupil.

24. Where a pupil whose parent or guardian is not assessable for elementary school purposes,

- (a) resides in an Ontario Government establishment that does not form part of a school section; and
- (b) attends a public school, or attends a separate school and is a Roman Catholic,

the Minister shall pay the board that operates the school an amount equal to the cost of education of the pupil.

#### SECONDARY SCHOOLS

25. Where a pupil,

- (a) resides in a territorial district;
- (b) is not resident in a secondary school district or in a Crown establishment; and
- (c) attends a secondary school in Ontario,

the Minister shall pay the board that operates the secondary school an amount equal to the cost of education of the pupil.

26. Where a pupil whose parent or guardian is not assessable for secondary school purposes,

- (a) resides in an Ontario Government establishment that does not form part of a secondary school district; and
- (b) attends a secondary school in Ontario,

the Minister shall pay the board that operates the secondary school an amount equal to the cost of education of the pupil.

#### GENERAL

27. Where a pupil,

- (a) who is admitted to a training school established under *The Training Schools Act*;
- (b) who is detained in a correctional institution as defined in *The Ministry of Correctional Services Act*;
- (c) who is placed in an approved home as defined in *The Mental Hospitals Act*;
- (d) who is placed in a detention and observation home established under *The Provincial Courts Act*;
- (e) who is a ward of a children's aid society or in the care of a children's aid society and who has not been placed for adoption on a probationary basis; or
- (f) who is admitted to a psychiatric facility,

attends an elementary or a secondary school in Ontario, the Minister shall pay the board that operates the school an amount equal to the cost of education of the pupil.

28.—(1) Where, with the approval of the Minister, a board, except a board to which Part 7 applies, employs a teacher to provide a special education program in,

- (a) a psychiatric facility where the education program is not provided by the Ministry; or
- (b) a detention and observation home established under *The Provincial Courts Act*,

that is located within the jurisdiction of the board, the Minister shall pay the board an amount equal to the salary of the teacher and an additional amount not in excess of \$1,000 in respect of the expenditures of the board for consultative help and for the purchase of instructional supplies in respect of such program.



(2) Where a board incurs an expenditure for furniture and equipment for a classroom for a special education program provided by the board in,

- (a) a psychiatric facility where the education program is not provided by the Ministry; or
- (b) a detention and observation home established under *The Provincial Courts Act*,

the Minister shall pay the board an amount equal to the approved portion of the expenditure, except that such amount shall in no case exceed \$3,000 for any such classroom.

29. Where a board provides transportation to and from school on a daily basis under section 42 of *The Schools Administration Act* for a pupil in respect of whom it is eligible for the grant provided under section 23, 24, 25, 26 or 27, the Minister shall pay the board an amount equal to the portion approved by the Minister for grant purposes of the expenditure for 1974 for transportation in respect of a resident pupil of the board, and the board may charge the parent or guardian of a pupil in respect of whom it is eligible for grant under section 23 or 25 the excess of the actual cost of transportation over the amount approved for grant purposes.

30. Where a pupil attends a school in Ontario operated by a public, separate or secondary school board and his parent or guardian is, under subsection 9 or 12 of section 42 of *The Schools Administration Act* or subsection 3 of section 79 of *The Secondary Schools and Boards of Education Act*, reimbursed by the board of the school that the pupil attends for the cost of board, lodging and transportation once a week from his residence to school and return, the Minister shall pay the board an amount equal to the portion approved by the Minister for grant purposes of the expenditure for board, lodging and such transportation in respect of a resident pupil of the board.

31. Where a pupil,

- (a) resides in a territorial district;
- (b) is not resident in a school section, a separate school zone or a Crown establishment; and
- (c) attends a school operated by the Indian Affairs Branch of the Department of Indian Affairs and Northern Development,

the Minister shall pay the Crown in right of Canada an amount equal to the cost of education of the pupil.

32. Where a pupil,

- (a) resides in a territorial district;

(b) is not resident in a secondary school district or in a Crown establishment; and

(c) attends a secondary school that is supported by local taxation in a province that adjoins Ontario,

the Minister shall pay the governing body of the secondary school an amount equal to the cost of education of the pupil.

#### PART 11

##### ASSISTANCE IN RESPECT OF UNRECORDED SALARY ACCRUALS IN 1969, 1970 AND 1971

33.—(1) In this section, "additional cost for salaries" for any year means, in respect of a board, the excess of the total cost applicable to such year in respect of salaries of teachers and temporary teachers employed by the board in such year over the expenditure recorded in the financial statements of the board for such year in respect of such salaries.

(2) A county or district combined separate school board and a divisional board of education except the board of a defined city shall, in the year 1974, be paid a grant equal to the excess of the sum of,

- (a) an amount equal to the additional grant and subsidy that, in the opinion of the Minister, would have been payable to the board for 1969, 1970 or 1971 if the financial statements of the board for such year had included the additional cost for salaries for such year in respect of the board; and
- (b) where, by reason of the limitation contained in the definition of recognized applicable expenditure in section 17 of Ontario Regulation 59/71, all or part of the additional cost of salaries for 1971 in respect of the board is not included in such recognized applicable expenditure, an amount equal to the additional grant and subsidy that, in the opinion of the Minister, would have been payable to the board for 1972 if the portion of the additional cost for salaries for 1971 not so included had been added to the ordinary expenditure for resident-internal pupils for 1972 as defined in section 1 of Ontario Regulation 98/72,

over,

- (c) where the expenditure recorded in the financial statements of the board for the

year 1969, 1970 or 1971 for salaries of teachers and temporary teachers employed by the board in such year is greater than the total cost applicable to such year in respect of such salaries,

- (i) the sum of the portions of the grant and subsidy received by the board for each of such years by reason of the excess of such recorded expenditure over such total cost,

less, in the case of a board to which subsection 2 of section 22 of Ontario Regulation 98/72 applies,

- (ii) the portion of the sum referred to in subclause i by which the sum payable under such subsection was reduced in accordance with such subsection.

## SCHEDULE A

## THE MINISTRY OF EDUCATION ACT

## GRANT WEIGHTING FACTORS FOR 1974

## EXPENDITURE WEIGHTING FACTORS FOR 1974

## DIVISIONAL BOARDS OF EDUCATION

NAME OF BOARD Column 1	GRANT WEIGHTING FACTOR Column 2	EXPENDITURE WEIGHTING FACTOR Column 3
<b>Atikokan Board of Education</b>		
Elementary Schools.....	1.143	1.158
Secondary Schools.....	1.132	1.147
<b>Brant County Board of Education</b>		
Elementary Schools.....	1.047	1.056
Secondary Schools.....	1.023	1.038
<b>Bruce County Board of Education</b>		
Elementary Schools.....	1.022	1.055
Secondary Schools.....	1.017	1.032
<b>Carleton Board of Education</b>		
Elementary Schools.....	1.032	1.051
Secondary Schools.....	1.034	1.047
<b>Central Algoma Board of Education</b>		
Elementary Schools.....	1.170	1.185
Secondary Schools.....	1.152	1.152
<b>Chapleau Board of Education</b>		
Elementary Schools.....	1.153	1.153
Secondary Schools.....	1.120	1.120
<b>Cochrane-Iroquois Falls Board of Education</b>		
Elementary Schools.....	1.155	1.170
Secondary Schools.....	1.180	1.180
<b>Dryden Board of Education</b>		
Elementary Schools.....	1.147	1.152
Secondary Schools.....	1.122	1.122
<b>Dufferin County Board of Education</b>		
Elementary Schools.....	1.032	1.043
Secondary Schools.....	1.015	1.029
<b>Durham Board of Education</b>		
Elementary Schools.....	1.026	1.026
Secondary Schools.....	1.017	1.032
<b>East Parry Sound Board of Education</b>		
Elementary Schools.....	1.146	1.161
Secondary Schools.....	1.081	1.081
<b>Elgin County Board of Education</b>		
Elementary Schools.....	1.033	1.056
Secondary Schools.....	1.021	1.036
<b>Espanola Board of Education</b>		
Elementary Schools.....	1.170	1.170
Secondary Schools.....	1.146	1.161

## DIVISIONAL BOARDS OF EDUCATION—Continued

NAME OF BOARD Column 1	GRANT WEIGHTING FACTOR Column 2	EXPENDITURE WEIGHTING FACTOR Column 3
Essex County Board of Education		
Elementary Schools.....	1.041	1.056
Secondary Schools.....	1.021	1.026
Fort Frances-Rainy River Board of Education		
Elementary Schools.....	1.172	1.187
Secondary Schools.....	1.117	1.126
Frontenac County Board of Education		
Elementary Schools.....	1.037	1.057
Secondary Schools.....	1.025	1.040
Geraldton Board of Education		
Elementary Schools.....	1.163	1.178
Secondary Schools.....	1.128	1.128
Grey County Board of Education		
Elementary Schools.....	1.041	1.056
Secondary Schools.....	1.026	1.041
Haldimand County Board of Education		
Elementary Schools.....	1.008	1.010
Secondary Schools.....	1.024	1.036
Haliburton County Board of Education		
Elementary Schools.....	1.110	1.119
Secondary Schools.....	1.085	1.085
Halton Board of Education		
Elementary Schools.....	1.026	1.041
Secondary Schools.....	1.018	1.033
Board of Education for the City of Hamilton		
Elementary Schools.....	1.088	1.183
Secondary Schools.....	1.059	1.114
Hastings County Board of Education		
Elementary Schools.....	1.035	1.050
Secondary Schools.....	1.021	1.035
Hearst Board of Education		
Elementary Schools.....	1.147	1.147
Secondary Schools.....	1.199	1.199
Hornepayne Board of Education		
Elementary Schools.....	1.150	1.150
Secondary Schools.....	1.220	1.220
Huron County Board of Education		
Elementary Schools.....	1.015	1.030
Secondary Schools.....	1.014	1.027
Kapuskasing Board of Education		
Elementary Schools.....	1.145	1.160
Secondary Schools.....	1.121	1.132
Kenora Board of Education		
Elementary Schools.....	1.192	1.207
Secondary Schools.....	1.122	1.129

## DIVISIONAL BOARDS OF EDUCATION—Continued

NAME OF BOARD Column 1	GRANT WEIGHTING FACTOR Column 2	EXPENDITURE WEIGHTING FACTOR Column 3
<b>Kent County Board of Education</b>		
Elementary Schools.....	1.031	1.046
Secondary Schools.....	1.018	1.033
<b>Kirkland Lake Board of Education</b>		
Elementary Schools.....	1.161	1.176
Secondary Schools.....	1.128	1.135
<b>Lakehead Board of Education</b>		
Elementary Schools.....	1.112	1.127
Secondary Schools.....	1.107	1.122
<b>Lake Superior Board of Education</b>		
Elementary Schools.....	1.125	1.145
Secondary Schools.....	1.158	1.251
<b>Lambton County Board of Education</b>		
Elementary Schools.....	1.030	1.045
Secondary Schools.....	1.030	1.043
<b>Lanark County Board of Education</b>		
Elementary Schools.....	1.035	1.056
Secondary Schools.....	1.030	1.039
<b>Leeds and Grenville County Board of Education</b>		
Elementary Schools.....	1.021	1.027
Secondary Schools.....	1.032	1.047
<b>Lennox and Addington County Board of Education</b>		
Elementary Schools.....	1.050	1.055
Secondary Schools.....	1.019	1.038
<b>Lincoln County Board of Education</b>		
Elementary Schools.....	1.050	1.065
Secondary Schools.....	1.021	1.041
<b>Board of Education for the City of London</b>		
Elementary Schools.....	1.055	1.130
Secondary Schools.....	1.045	1.112
<b>Manitoulin Board of Education</b>		
Elementary Schools.....	1.156	1.156
Secondary Schools.....	1.149	1.149
<b>Metropolitan Toronto School Board</b>		
Elementary Schools.....	1.109	1.257
Secondary Schools.....	1.065	1.161
<b>Michipicoten Board of Education</b>		
Elementary Schools.....	1.144	1.144
Secondary Schools.....	1.260	1.260
<b>Middlesex County Board of Education</b>		
Elementary Schools.....	1.014	1.026
Secondary Schools.....	1.016	1.031
<b>Muskoka Board of Education</b>		
Elementary Schools.....	1.111	1.126
Secondary Schools.....	1.101	1.116

## DIVISIONAL BOARDS OF EDUCATION—Continued

NAME OF BOARD Column 1	GRANT WEIGHTING FACTOR Column 2	EXPENDITURE WEIGHTING FACTOR Column 3
Niagara South Board of Education		
Elementary Schools.....	1.033	1.068
Secondary Schools.....	1.036	1.052
Nipigon-Red Rock Board of Education		
Elementary Schools.....	1.186	1.199
Secondary Schools.....	1.143	1.154
Nipissing Board of Education		
Elementary Schools.....	1.122	1.137
Secondary Schools.....	1.104	1.117
Norfolk County Board of Education		
Elementary Schools.....	1.047	1.061
Secondary Schools.....	1.036	1.051
North Shore Board of Education		
Elementary Schools.....	1.168	1.183
Secondary Schools.....	1.152	1.196
Northumberland and Newcastle Board of Education		
Elementary Schools.....	1.042	1.053
Secondary Schools.....	1.019	1.034
Ottawa Board of Education		
Elementary Schools.....	1.094	1.263
Secondary Schools.....	1.033	1.104
Oxford County Board of Education		
Elementary Schools.....	1.028	1.043
Secondary Schools.....	1.021	1.036
Peel Board of Education		
Elementary Schools.....	1.024	1.048
Secondary Schools.....	1.020	1.035
Perth County Board of Education		
Elementary Schools.....	1.025	1.040
Secondary Schools.....	1.020	1.035
Peterborough County Board of Education		
Elementary Schools.....	1.043	1.058
Secondary Schools.....	1.028	1.043
Prescott and Russell County Board of Education		
Elementary Schools.....	1.029	1.050
Secondary Schools.....	1.028	1.028
Prince Edward County Board of Education		
Elementary Schools.....	1.038	1.044
Secondary Schools.....	1.038	1.047
Red Lake Board of Education		
Elementary Schools.....	1.166	1.166
Secondary Schools.....	1.131	1.131
Renfrew County Board of Education		
Elementary Schools.....	1.066	1.077
Secondary Schools.....	1.027	1.032

## DIVISIONAL BOARDS OF EDUCATION—Continued

NAME OF BOARD Column 1	GRANT WEIGHTING FACTOR Column 2	EXPENDITURE WEIGHTING FACTOR Column 3
<b>Sault Ste. Marie Board of Education</b>		
Elementary Schools .....	1.106	1.121
Secondary Schools .....	1.092	1.103
<b>Simcoe County Board of Education</b>		
Elementary Schools .....	1.025	1.044
Secondary Schools .....	1.017	1.032
<b>Stormont, Dundas and Glengarry County Board of Education</b>		
Elementary Schools .....	1.035	1.051
Secondary Schools .....	1.036	1.051
<b>Sudbury Board of Education</b>		
Elementary Schools .....	1.123	1.138
Secondary Schools .....	1.090	1.090
<b>Timiskaming Board of Education</b>		
Elementary Schools .....	1.132	1.141
Secondary Schools .....	1.103	1.103
<b>Timmins Board of Education</b>		
Elementary Schools .....	1.145	1.154
Secondary Schools .....	1.099	1.099
<b>Victoria County Board of Education</b>		
Elementary Schools .....	1.027	1.036
Secondary Schools .....	1.021	1.036
<b>Waterloo County Board of Education</b>		
Elementary Schools .....	1.058	1.073
Secondary Schools .....	1.024	1.039
<b>Wellington County Board of Education</b>		
Elementary Schools .....	1.017	1.034
Secondary Schools .....	1.019	1.034
<b>Wentworth County Board of Education</b>		
Elementary Schools .....	1.014	1.031
Secondary Schools .....	1.015	1.031
<b>West Parry Sound Board of Education</b>		
Elementary Schools .....	1.107	1.120
Secondary Schools .....	1.108	1.123
<b>Board of Education for the City of Windsor</b>		
Elementary Schools .....	1.097	1.172
Secondary Schools .....	1.051	1.096
<b>York County Board of Education</b>		
Elementary Schools .....	1.028	1.054
Secondary Schools .....	1.018	1.036

ROMAN CATHOLIC  
SEPARATE SCHOOL BOARDS

NAME OF BOARD Column 1	GRANT WEIGHTING FACTOR Column 2	EXPENDITURE WEIGHTING FACTOR Column 3
Brant County RCSS Board.....	1.003	1.003
Bruce-Grey County RCSS Board.....	1.015	1.017
Carleton RCSS Board.....	1.035	1.036
Cochrane-Iroquois Falls District RCSS Board.....	1.128	1.128
Dryden District RCSS Board.....	1.162	1.162
Dufferin-Peel RCSS Board.....	1.014	1.018
Durham Region RCSS Board.....	1.019	1.019
Elgin County RCSS Board.....	1.028	1.028
Essex County RCSS Board.....	1.010	1.026
Fort Frances-Rainy River District RCSS Board.....	1.209	1.224
Frontenac-Lennox and Addington County RCSS Board....	1.032	1.047
Geraldton District RCSS Board.....	1.190	1.190
Haldimand-Norfolk County RCSS Board.....	1.031	1.031
Halton RCSS Board.....	1.000	1.000
Hamilton-Wentworth RCSS Board.....	1.030	1.107
Hastings-Prince Edward County RCSS Board.....	1.030	1.032
Hearst District RCSS Board.....	1.130	1.130
Huron-Perth County RCSS Board.....	1.019	1.022
Kapuskasing District RCSS Board.....	1.122	1.122
Kenora District RCSS Board.....	1.186	1.186
Kent County RCSS Board.....	1.012	1.024
Kirkland Lake District RCSS Board.....	1.135	1.138
Lakehead District RCSS Board.....	1.098	1.112
Lambton County RCSS Board.....	1.015	1.030
Lanark-Leeds and Grenville County RCSS Board.....	1.008	1.008
Lincoln County RCSS Board.....	1.020	1.027
London and Middlesex County RCSS Board.....	1.029	1.102
Metropolitan Separate School Board.....	1.058	1.171
Michipicoten District RCSS Board.....	1.159	1.159



ROMAN CATHOLIC  
SEPARATE SCHOOL BOARDS—Continued

NAME OF BOARD Column 1	GRANT WEIGHTING FACTOR Column 2	EXPENDITURE WEIGHTING FACTOR Column 3
Nipigon-Red Rock District RCSS Board.....	1.134	1.143
Nipissing District RCSS Board.....	1.090	1.098
North Shore District RCSS Board.....	1.110	1.110
Ottawa RCSS Board.....	1.064	1.179
Oxford County RCSS Board.....	1.016	1.016
Peterborough-Victoria-Northumberland and Newcastle RCSS Board.....	1.028	1.043
Prescott and Russell County RCSS Board.....	1.044	1.050
Renfrew County RCSS Board.....	1.031	1.031
Sault Ste. Marie District RCSS Board.....	1.096	1.110
Schreiber-Terrace Bay District RCSS Board.....	1.156	1.156
Simcoe County RCSS Board.....	1.016	1.023
Stormont, Dundas and Glengarry County RCSS Board.....	1.060	1.060
Sudbury District RCSS Board.....	1.096	1.098
Timiskaming District RCSS Board.....	1.140	1.140
Timmins District RCSS Board.....	1.095	1.095
Waterloo County RCSS Board.....	1.015	1.022
Welland County RCSS Board.....	1.022	1.035
Wellington County RCSS Board.....	1.013	1.026
Board of Trustees of the Roman Catholic Separate Schools for the City of Windsor.....	1.048	1.125
York County RCSS Board.....	1.022	1.033
Board of Trustees of the Roman Catholic Separate School for School Section No. 1 in the Township of Atikokan..	1.145	1.160
Board of the Combined Roman Catholic Separate Schools of the Townships of Chapleau, Panet and 13G.....	1.130	1.130
Board of Trustees of the Roman Catholic Separate Schools for the Improvement District of Manitouwadge.....	1.130	1.130

## Schedule B

**THE MINISTRY OF EDUCATION ACT**  
ASSESSMENT EQUALIZATION FACTORS FOR 1974

Municipality Column 1	Equalization Factor Column 2	Municipality Column 1	Equalization Factor Column 2
<b>THE MUNICIPALITY OF METROPOLITAN TORONTO</b>		<b>THE REGIONAL MUNICIPALITY OF HALDIMAND-NORFOLK</b>	
METROPOLITAN TORONTO	24.60	<b>City of:</b>	
<b>THE REGIONAL MUNICIPALITY OF DURHAM</b>		NANTICOKE:	
<b>City of:</b>		Jarvis Village	100.00
OSHAWA:		Port Dover Town	15.96
Oshawa City	43.20	Waterford Town	18.30
Whitby East Township	23.70	Rainham Township (part)	20.31
<b>Towns of:</b>		Townsend Township (part)	15.00
AJAX:		Walpole Township (part)	18.69
Ajax Town	95.70	Woodhouse Township (part)	12.87
Pickering Village	92.48	<b>Towns of:</b>	
Pickering Township (part)	89.44	DUNNVILLE:	
NEWCASTLE		Canborough Township	10.00
Bowmanville Town	15.99	Dunn Township	20.19
New Castle Village	15.00	Dunnville Town	23.04
Clarke Township	10.26	Moulton Township	19.17
Darlington Township	11.82	Sherbrooke Township	24.80
PICKERING	89.44	HALDIMAND:	
WHITBY	20.46	Caledonia Town	82.60
<b>Townships of:</b>		Cayuga Village	85.16
BROCK:		Hagersville Village	100.00
Beaverton Village	85.20	Cayuga North Township	18.75
Cannington Village	88.79	Oneida Township	17.97
Brock Township	17.61	Seneca Township	17.07
Thorah Township	16.26	Cayuga South Township	13.02
SCUGOG:		Rainham Township (part)	20.31
Port Perry Village	19.32	Walpole Township (part)	18.69
Cartwright Township	10.58	SIMCOE:	
Reach Township	15.00	Simcoe Town	19.10
Scugog Township	17.73	Charlotteville Township (part)	16.00
UXBRIDGE:		Townsend Township (part)	15.00
Uxbridge Town	17.19	Windham Township (part)	16.40
Scott Township	19.32	Woodhouse Township (part)	12.87
Uxbridge Township	13.80	<b>Townships of:</b>	
		DELHI:	
		Charlotteville Township (part)	16.00
		Middleton Township (part)	15.30
		Walsingham South Township (part)	15.90
		Windham Township (part)	16.40
		Delhi Town	24.30
		NORFOLK:	
		Houghton Township	17.10
		Walsingham North Township	17.40
		Port Rowan Village	20.13
		Middleton Township (part)	15.30
		Walsingham South Township (part)	15.90

Municipality Column 1	Equalization Factor Column 2
<b>THE REGIONAL MUNICIPALITY OF HALTON</b>	
<b>City of:</b>	
BURLINGTON	27.20
<b>Towns of:</b>	
OAKVILLE	27.90
<b>CENTRAL HALTON:</b>	
Milton Town	23.88
Nassagaweya Township	18.40
Esquesing Township (part)	23.20
Oakville Town (part)	27.90
Burlington Town (part)	27.20
<b>NORTH HALTON:</b>	
Acton Town	22.65
Georgetown Town	28.53
Esquesing Township (part)	23.20
Oakville Town (part)	27.90

<b>THE REGIONAL MUNICIPALITY OF HAMILTON-WENTWORTH</b>	
<b>City of:</b>	
HAMILTON	27.50
<b>Towns of:</b>	
<b>DUNDAS:</b>	
Dundas Town	19.23
Ancaster Township (part)	18.30
Flamborough West Township (part)	18.45
<b>STONEY CREEK:</b>	
Stoney Creek Town	94.20
Saltfleet Township	19.59
ANCASTER	18.30
<b>Townships of:</b>	
<b>FLAMBOROUGH:</b>	
Flamborough East Township	18.90
Flamborough West Township (part)	18.45
Waterdown Village	21.69
Beverly Township	18.30

Municipality Column 1	Equalization Factor Column 2
<b>GLANBROOK:</b>	
Binbrook Township	19.10
Glanford Township	19.80

<b>THE REGIONAL MUNICIPALITY OF NIAGARA</b>	
<b>Cities of:</b>	
NIAGARA FALLS	26.20
PORT COLBORNE	27.90
ST. CATHARINES	22.80
WELLAND	24.40
<b>Towns of:</b>	
FORT ERIE	27.20
GRIMSBY	21.30
LINCOLN	18.60
NIAGARA-ON-THE-LAKE	17.10
PELHAM	20.30
THOROLD	21.60
<b>Townships of:</b>	
WAINFLEET	24.70
WEST LINCOLN	18.90

<b>THE REGIONAL MUNICIPALITY OF OTTAWA-CARLETON</b>	
<b>Cities of:</b>	
OTTAWA	31.40
VANIER	29.85
<b>Village of:</b>	
ROCKCLIFFE PARK	19.30

Municipality Column 1	Equalization Factor Column 2
<b>Townships of:</b>	
CUMBERLAND	16.92
GLOUCESTER	18.75
GOULBOURN:	
Goulbourn Township	13.30
Richmond Village	18.40
Stittsville Village	14.73
MARCH	14.50
NEPEAN	13.71
OSGOODE	16.32
RIDEAU:	
Gower North Township	15.20
Marlborough Township	16.30
Gloucester Township (portion)	18.75
Nepean Township (portion)	13.71
Osgoode Township (portion)	16.32
WEST CARLETON:	
Fitzroy Township	17.07
Huntley Township	16.20
Torbolton Township	16.41

**THE REGIONAL MUNICIPALITY  
OF PEEL**

**Cities of:**

<b>BRAMPTON:</b>	
Brampton Town	100.00
Toronto Gore Township	100.00
Mississauga Town (part)	100.00
Chinguacousy Township (part)	100.00
<b>MISSISSAUGA:</b>	
Port Credit Town	100.00
Streetsville Town	100.00
Mississauga Town (part)	100.00
Oakville Town (part)	100.00

**Town of:**

<b>ALBION:</b>	
Albion Township	100.00
Caledon Township	100.00
Bolton Village	100.00
Caledon East Village	100.00
Chinguacousy Township (part)	100.00

Municipality Column 1	Equalization Factor Column 2
<b>THE REGIONAL MUNICIPALITY OF WATERLOO</b>	

**Cities of:**

<b>CAMBRIDGE:</b>	
Galt City	24.20
Hespeler Town	86.70
Preston Town	90.40
North Dumfries Township (portion)	15.48
Waterloo Township (portion)	15.40
<b>KITCHENER:</b>	
Kitchener City	28.20
Bridgeport Village	93.50
Waterloo City (portion)	26.60
Waterloo Township (portion)	15.40
<b>WATERLOO:</b>	
Waterloo City (portion)	26.60
Waterloo Township (portion)	15.40

**Townships of:**

<b>NORTH DUMFRIES:</b>	
North Dumfries (portion)	15.48
Beverly Township (portion)	18.30
Ayr Village	89.96

**WILMOT:**

Wilmot Township	14.82
New Hamburg Town	95.77

**WELLESLEY:**

Wellesley Township	16.70
Wellesley Village	90.40

**WOOLWICH:**

Woolwich Township	14.79
Elmira Town	92.50
Waterloo Township (portion)	15.40

**THE REGIONAL MUNICIPALITY  
OF YORK**

**Towns of:**

AURORA	77.25
MARKHAM	82.63
NEWMARKET	76.38

Municipality Column 1	Equalization Factor Column 2
RICHMOND HILL	78.16
VAUGHAN	84.94
WHITCHURCH-STOUFFVILLE	76.66
<b>Townships of:</b>	
GEORGINA	82.17
GWILLIMBURY EAST	76.96
KING	70.33

---

**COUNTY OF BRANT**

---

<b>City of:</b>	
BRANTFORD	34.00
<b>Town of:</b>	
PARIS	24.30
<b>Townships of:</b>	
BRANTFORD	20.30
BURFORD	18.90
DUMFRIES, SOUTH	18.80
OAKLAND	21.40
ONONDAGA	17.04

---

**COUNTY OF BRUCE**

---

<b>Towns of:</b>	
CHESLEY	129.13
KINCARDINE	158.41
PORT ELGIN	141.51
SOUTHAMPTON	139.03

Municipality Column 1	Equalization Factor Column 2
WALKERTON	110.63
WIARTON	127.67
<b>Villages of:</b>	
HEPWORTH	147.32
LION'S HEAD	129.99
LUCKNOW	117.08
MILDMAY	110.36
PAISLEY	174.48
RIPLEY	130.09
TARA	126.45
TEESWATER	130.46
TIVERTON	219.19
<b>Townships of:</b>	
ALBEMARLE	144.69
AMABEL	142.06
ARRAN	137.49
BRANT	122.66
BRUCE	131.77
CARRICK	115.16
CULROSS	120.66
EASTNOR	157.38
ELDESLIE	120.96
GREENOCK	120.71
HURON	146.45
KINCARDINE	154.05
KINLOSS	147.83
LINDSAY	190.47
ST. EDMUNDS	178.69
SAUGEEEN	140.51

Municipality Column 1	Equalization Factor Column 2	Municipality Column 1	Equalization Factor Column 2
<b>COUNTY OF DUFFERIN</b>		<b>Townships of:</b>	
<b>Town of:</b>		ALDBOROUGH	16.86
ORANGEVILLE	15.66	BAYHAM	17.67
<b>Villages of:</b>		DORCHESTER, SOUTH	19.35
GRAND VALLEY	86.28	DUNWICH	23.50
SHELBURNE	87.91	MALAHIDE	18.20
<b>Townships of</b>		SOUTHWOLD	20.13
AMARANTH	100.00	YARMOUTH	18.33
GARAFRAXA, EAST	100.00		
LUTHER, EAST	16.56	<b>COUNTY OF ESSEX</b>	
MELANCTHON	15.30	<b>City of:</b>	
MONO	11.95	WINDSOR	46.29
MULMUR	13.41	<b>Towns of:</b>	
		AMHERSTBURG	88.90
		BELLE RIVER	13.11
		ESSEX	16.20
		HARROW	14.01
		KINGSVILLE	91.00
		LEAMINGTON	97.00
		TECUMSEH	12.81
		<b>Village of:</b>	
		ST. CLAIR BEACH	12.50
		<b>Townships of:</b>	
		ANDERDON	88.22
		COLCHESTER NORTH	13.80
		COLCHESTER SOUTH	12.78
		GOSFIELD NORTH	13.17
		GOSFIELD SOUTH	13.20
		MAIDSTONE	13.50
<b>COUNTY OF ELGIN</b>			
<b>City of:</b>			
ST. THOMAS	29.01		
<b>Town of:</b>			
AYLMER	24.90		
<b>Villages of:</b>			
BELMONT	20.04		
DUTTON	25.65		
PORT BURWELL	21.87		
PORT STANLEY	22.89		
RODNEY	23.04		
SPRINGFIELD	24.27		
VIENNA	29.60		
WEST LORNE	22.50		

Municipality Column 1	Equalization Factor Column 2
MALDEN	88.40
MERSEA	13.00
PELEE	20.34
ROCHESTER	11.88
SANDWICH SOUTH	11.49
SANDWICH WEST	11.13
TILBURY NORTH	11.82
TILBURY WEST	21.10

---

**COUNTY OF FRONTENAC**

---

**City of:**

KINGSTON • 25.30

**Townships of:**

BARRIE 16.02  
 BEDFORD 21.10  
 CLARENDON AND MILLER 18.57  
 HINCHINBROOKE 19.83  
 HOWE ISLAND 20.19  
 KENNEBEC 20.60  
 KINGSTON 19.90  
 LOUGHBOROUGH 18.18  
 OLDEN 19.60  
 OSO 21.30  
 PALMERSTON AND NORTH AND  
 SOUTH CANONTO 19.65  
 PITTSBURGH 18.70  
 PORTLAND 19.86  
 STORRINGTON 19.71  
 WOLFE ISLAND 22.60

Municipality Column 1	Equalization Factor Column 2
<b>COUNTY OF GREY</b>	
<b>City of:</b>	
OWEN SOUND	68.30
<b>Towns of:</b>	
DURHAM	127.67
HANOVER	113.29
MEAFORD	123.97
THORNBURY	125.69
<b>Villages of:</b>	
CHATSWORTH	183.01
DUNDALK	147.67
FLESHERTON	151.03
MARKDALE	151.93
NEUSTADT	131.07
SHALLOW LAKE	191.66
<b>Townships of:</b>	
ARTEMESIA	160.15
BENTINCK	130.37
COLLINGWOOD	167.79
DERBY	140.19
EGREMONT	139.85
EUPHRASIA	164.83
GLENELG	163.05
HOLLAND	188.74
KEPPEL	194.05
NORMANBY	124.64
OSPREY	143.60
PROTON	140.80

Municipality Column 1	Equalization Factor Column 2	Municipality Column 1	Equalization Factor Column 2
SAINT VINCENT	162.42	MADOC	100.00
SARAWAK	165.72	MARMORA	20.97
SULLIVAN	146.52	STIRLING	101.00
SYDENHAM	147.53	TWEED	21.90
<b>PROVISIONAL COUNTY OF HALIBURTON</b>		<b>Townships of:</b>	
<b>Townships of:</b>		BANGOR, WICKLOW, AND McCLURE	8.89
ANSON, HINDON AND MINDEN	8.21	CARLOW	15.63
CARDIFF	19.20	DUNGANNON	14.52
DYSART ET AL	9.22	ELZEVIR AND GRIMSTHORPE	15.69
GLAMORGAN	3.25	FARADAY	9.39
LUTTERWORTH	3.50	HERSCHEL	7.92
MONMOUTH	4.15	HUNGERFORD	14.40
SHERBORNE, McCLINTOCK AND LIVINGSTONE	6.84	HUNTINGDON	19.30
SNOWDON	3.11	LIMERICK	8.64
STANHOPE	5.53	MADOC	19.14
<b>Improvement District of:</b>		MARMORA & LAKE	13.35
BICROFT	40.44	MAYO	18.54
<b>COUNTY OF HASTINGS</b>		MONTEAGLE	11.16
<b>City of:</b>		RAWDON	20.28
BELLEVILLE	55.30	SIDNEY	15.24
<b>Separated Town of:</b>		THURLOW	15.72
TRENTON	23.52	TUDOR & CASHEL	8.66
<b>Town of:</b>		TYENDINAGA	23.37
DESORONTO	21.93	WOLLASTON	8.31
<b>Villages of:</b>		<b>COUNTY OF HURON</b>	
BANCROFT	16.26	<b>Towns of:</b>	
DELOORO	23.30	CLINTON	21.20
FRANKFORD	15.90	EXETER	20.07
		GODERICH	18.90



Municipality Column 1	Equalization Factor Column 2	Municipality Column 1	Equalization Factor Column 2
SEAFORTH	24.27	<b>Towns of:</b>	
WINGHAM	19.86	BLENHEIM	90.10
<b>Villages of:</b>		BOTHWELL	28.60
BAYFIELD	16.00	DRESDEN	24.50
BLYTH	23.31	RIDGETOWN	101.40
BRUSSELS	22.38	TILBURY	90.50
HENSALL	23.90	WALLACEBURG	26.30
ZURICH	20.28	<b>Villages of:</b>	
<b>Townships of:</b>		ERIEAU	18.10
ASHFIELD	20.16	ERIE BEACH	79.10
COLBORNE	20.52	HIGHGATE	25.23
GODERICH	21.90	THAMESVILLE	96.25
GREY	25.02	WHEATLEY	86.40
HAY	17.20	<b>Townships of:</b>	
HOWICK	24.78	CAMDEN	16.10
HULLETT	25.20	CHATHAM	14.70
McKILLOP	24.10	DOVER	14.80
MORRIS	27.60	HARWICH	16.80
STANLEY	19.50	HOWARD	17.40
STEPHEN	21.00	ORFORD	19.11
TUCKERSMITH	23.10	RALEIGH	16.50
TURNBERRY	24.75	ROMNEY	15.70
USBORNE	23.90	TILBURY EAST	14.30
WAWANOSH, EAST	23.20	ZONE	15.00
WAWANOSH, WEST	30.10		
<b>COUNTY OF KENT</b>		<b>COUNTY OF LAMBTON</b>	
<b>City of:</b>		<b>City of:</b>	
CHATHAM	28.20	SARNIA	46.83

Municipality Column 1	Equalization Factor Column 2	Municipality Column 1	Equalization Factor Column 2
<b>Towns of:</b>		<b>Towns of:</b>	
FOREST	33.80	ALMONTE	20.70
PETROLIA	100.90	CARLETON PLACE	23.40
<b>Villages of:</b>		PERTH	22.59
ALVINSTON	27.30	<b>Village of:</b>	
ARKONA	26.28	LANARK	27.00
COURTRIGHT	95.84	<b>Townships of:</b>	
GRAND BEND	18.51	BATHURST	20.19
OIL SPRINGS	87.96	BECKWITH	17.40
POINT EDWARD	21.42	BURGESS, NORTH	18.50
THEDFORD	30.30	DALHOUSIE & NORTH SHERBROOKE	20.70
WATFORD	23.28	DARLING	20.85
WYOMING	97.13	DRUMMOND	20.70
<b>Townships of:</b>		ELMSLEY, NORTH	17.10
BOSANQUET	16.98	LANARK	22.20
BROOKE	23.20	LAVANT	26.40
DAWN	18.70	MONTAGUE	19.80
ENNISKILLEN	17.40	PAKENHAM	30.00
EUPHEMIA	21.50	RAMSAY	19.59
MOORE	19.50	SHERBROOKE, SOUTH	17.90
PLYMPTON	16.20	<b>UNITED COUNTIES OF LEEDS AND GRENVILLE</b>	
SARNIA	13.98	<b>City of:</b>	
SOMBRA	17.20	BROCKVILLE	20.20
WARWICK	18.18	<b>Separated Towns of:</b>	
<b>COUNTY OF LANARK</b>		GANANOQUE	20.88
<b>Separated Town of:</b>		PRESCOTT	25.90
SMITHS FALLS	31.10	<b>Town of:</b>	
		KEMPTVILLE	21.03

Municipality Column 1	Equalization Factor Column 2	Municipality Column 1	Equalization Factor Column 2
<b>Villages of:</b>		<b>Townships of:</b>	
ATHENS	24.84	ADOLPHUSTOWN	21.69
CARDINAL	22.10	AMHERST ISLAND	19.62
MERRICKVILLE	35.00	CAMDEN EAST	26.80
NEWBORO'	36.50	DENBIGH, ABINGER AND ASHBY	19.17
WESTPORT	24.45	ERNESTOWN	25.44
<b>Townships of:</b>		FREDERICKSBURGH, NORTH	23.55
AUGUSTA	23.80	FREDERICKSBURGH, SOUTH	22.86
BASTARD & SOUTH BURGESS	22.68	KALADAR, ANGLESEA AND EFFINGHAM	30.90
CROSBY, NORTH	17.60	RICHMOND	25.70
CROSBY, SOUTH	22.90	SHEFFIELD	25.35
EDWARDSBURGH	24.03	<b>COUNTY OF MIDDLESEX</b>	
ELIZABETHTOWN	26.04	<b>City of:</b>	
ELMSLEY, SOUTH	16.50	LONDON	30.30
ESCOTT, FRONT OF	22.10	<b>Towns of:</b>	
GOWER, SOUTH	20.16	PARKHILL	93.50
KITLEY	30.51	STRATHROY	23.28
LEEDS & LANSLOWNE, FRONT OF	18.93	<b>Villages of:</b>	
LEEDS & LANSLOWNE, REAR OF	23.40	AILSA CRAIG	86.23
OXFORD (ON RIDEAU)	23.01	GLENCOE	101.30
WOLFORD	29.90	LUCAN	83.87
YONGE, FRONT OF	26.55	NEWBURY	21.30
YONGE & ESCOTT, REAR OF	19.10	WARDSVILLE	23.60
<b>COUNTY OF LENNOX AND ADDINGTON</b>		<b>Townships of:</b>	
<b>Town of:</b>		ADELAIDE	21.60
NAPANEE	26.90	BIDDULPH	19.90
<b>Villages of:</b>		CARADOC	18.30
BATH	24.10	DELAWARE	18.93
NEWBURGH	26.01		

Municipality Column 1	Equalization Factor Column 2	Municipality Column 1	Equalization Factor Column 2
DORCHESTER, NORTH	17.80	HOPE	12.06
EKFRID	19.30	MURRAY	15.51
LOBO	17.13	PERCY	16.38
LONDON	19.70	SEYMOUR	14.40
MCGILLIVRAY	19.10		
METCALFE	18.21	<b>COUNTY OF OXFORD</b>	
MOSA	16.95		
NISSOURI, WEST	18.60	<b>City of:</b>	
WESTMINSTER	20.30	WOODSTOCK	23.30
WILLIAMS, EAST	18.93	<b>Separated Town of:</b>	
WILLIAMS, WEST	26.50	INGERSOLL	24.09
		<b>Town of:</b>	
<b>COUNTY OF NORTHUMBERLAND</b>		TILLSONBURG	22.23
		<b>Villages of:</b>	
<b>Municipality:</b>		BEACHVILLE	20.20
<b>Towns of:</b>		EMBRO	26.22
CAMPBELLFORD	16.50	NORWICH	26.43
COBOURG	25.70	TAVISTOCK	23.25
PORT HOPE	20.01	<b>Townships of:</b>	
<b>Villages of:</b>		BLANDFORD	18.75
BRIGHTON	19.50	BLENHEIM	18.57
COLBORNE	19.86	DEREHAM	19.47
HASTINGS	21.66	NISSOURI, EAST	18.63
<b>Townships of:</b>		NORWICH, NORTH	17.70
ALNWICK	12.24	NORWICH, SOUTH	17.25
BRIGHTON	13.05	OXFORD, EAST	18.10
CRAMAHE	14.61	OXFORD, NORTH	20.10
HALDIMAND	13.08	OXFORD, WEST	18.60
HAMILTON	12.84	ZORRA, EAST	19.77
		ZORRA, WEST	19.83

Municipality Column 1	Equalization Factor Column 2	Municipality Column 1	Equalization Factor Column 2
<b>COUNTY OF PERTH</b>		MILLBROOK	20.76
		LAKEFIELD	21.45
		NORWOOD	24.39
<b>City of:</b>		<b>Townships of:</b>	
STRATFORD	19.90	ASPHODEL	20.40
<b>Separated Town of:</b>		BELMONT & METHUEN	16.95
ST. MARYS	95.10	BURLEIGH & ANSTRUTHER	100.00
<b>Towns of:</b>		CAVAN	15.06
LISTOWEL	20.40	CHANDOS	20.20
MITCHELL	27.90	DOURO	19.05
<b>Village of:</b>		DUMMER	23.19
MILVERTON	25.20	ENNISMORE	100.00
<b>Townships of:</b>		GALWAY & CAVENDISH	12.81
BLANSHARD	18.18	HARVEY	12.36
DOWNIE	19.80	MONAGHAN, NORTH	10.74
EASTHOPE, NORTH	17.00	MONAGHAN, SOUTH	16.14
EASTHOPE, SOUTH	19.40	OTONABEE	20.10
ELLICE	23.10	SMITH	18.50
ELMA	20.80	<b>UNITED COUNTIES OF PRESCOTT AND RUSSELL</b>	
FULLARTON	23.70		
HIBBERT	24.90	<b>Towns of:</b>	
LOGAN	22.70	HAWKESBURY	25.14
MORNINGTON	19.95	ROCKLAND	24.09
WALLACE	23.30	VANKLEEK HILL	94.60
<b>COUNTY OF PETERBOROUGH</b>		<b>Villages of:</b>	
<b>City of:</b>		ALFRED	22.00
PETERBOROUGH	25.20	CASSELMAN	25.92
<b>Villages of:</b>		L'ORIGINAL	21.50
HAVELOCK	31.50	PLANTAGENET	99.90
		ST. ISIDORE DE PRESCOTT	23.52

Municipality Column 1	Equalization Factor Column 2	Municipality Column 1	Equalization Factor Column 2
<b>Townships of:</b>		<b>COUNTY OF RENFREW</b>	
ALFRED	26.20	<b>City of:</b>	
CALEDONIA	27.30	PEMBROKE	25.50
CAMBRIDGE	20.94	<b>Towns of:</b>	
CLARENCE	25.00	ARNPRIOR	20.40
HAWKESBURY, EAST	25.70	DEEP RIVER	23.04
HAWKESBURY, WEST	19.80	RENFREW	26.20
LONGUEUIL	22.80	<b>Villages of:</b>	
PLANTAGENET, NORTH	25.00	BARRY'S BAY	20.50
PLANTAGENET, SOUTH	26.01	BEACHBURG	23.61
RUSSELL	25.80	BRAESIDE	21.42
<b>COUNTY OF PRINCE EDWARD</b>		CHALK RIVER	22.80
<b>Town of:</b>		COBDEN	23.60
PICTON	101.50	EGANVILLE	22.00
<b>Villages of:</b>		KILLALOE STATION	23.20
BLOOMFIELD	95.20	PETAWAWA	22.46
WELLINGTON	28.20	<b>Townships of:</b>	
<b>Townships of:</b>		ADMASTON	27.90
AMELIASBURGH	81.12	ALGONA, NORTH	16.11
ATHOL	29.88	ALGONA, SOUTH	17.97
HALLOWELL	28.47	ALICE & FRASER	22.40
HILLIER	27.66	BAGOT & BLITHFIELD	17.28
MARYSBURGH, NORTH	23.90	BROMLEY	37.10
MARYSBURGH, SOUTH	24.36	BROUGHAM	19.77
SOPHIASBURGH	90.00	BRUDENELL & LYNDON	16.35
		GRATTAN	22.20
		GRIFFITH & MATAWATCHAN	20.00
		HAGARTY & RICHARDS	19.60
		HEAD, CLARA & MARIA	25.32

Municipality Column 1	Equalization Factor Column 2	Municipality Column 1	Equalization Factor Column 2
HORTON	18.40	<b>Villages of:</b>	
McNAB	19.71	BEETON	100.10
PEMBROKE	23.16	COLDWATER	99.30
PETAWAWA	18.81	COOKSTOWN	18.18
RADCLIFFE	12.57	CREEMORE	100.00
RAGLAN	19.40	ELMVALE	85.84
ROLPH, BUCHANAN, WYLIE & MCKAY	17.88	PORT McNICOLL	93.20
ROSS	20.00	TOTTENHAM	100.00
SEBASTOPOL	13.62	VICTORIA HARBOUR	100.60
SHERWOOD, JONES & BURNS	14.79		
STAFFORD	23.50	<b>Townships of:</b>	
WESTMEATH	28.60	ADJALA	9.85
WILBERFORCE	20.43	ESSA	16.70
		FLOS	18.00
		GWILLIMBURY, WEST	11.50
		INNISFIL	13.95
		MARA	17.16
		MATCHEDASH	9.62
		MEDONTE	14.90
		NOTTAWASAGA	13.53
		ORILLIA	15.48
		ORO	13.29
		RAMA	14.01
		SUNNIDALE	100.00
		TAY	17.91
		TECUMSETH	14.00
		TINY	17.49
		TOSORONTIO	104.00
		VESPA	12.12
<b>COUNTY OF SIMCOE</b>			
<b>Cities of:</b>			
BARRIE	100.00		
ORILLIA	26.60		
<b>Towns of:</b>			
ALLISTON	34.30		
BRADFORD	103.10		
COLLINGWOOD	58.50		
MIDLAND	30.70		
PENETANGUISHENE	25.50		
STAYNER	100.00		
WASAGA BEACH	159.79		

Municipality Column 1	Equalization Factor Column 2	Municipality Column 1	Equalization Factor Column 2
<b>UNITED COUNTIES OF STORMONT, DUNDAS &amp; GLENGARRY</b>		<b>COUNTY OF VICTORIA</b>	
<b>City of:</b>		<b>Town of:</b>	
CORNWALL	26.50	LINDSAY	24.90
<b>Town of:</b>		<b>Villages of:</b>	
ALEXANDRIA	24.10	BOBCAYGEON	100.00
<b>Villages of:</b>		FENELON FALLS	15.60
CHESTERVILLE	25.40	OMEMEE	23.90
FINCH	36.80	STURGEON POINT	16.44
IROQUOIS	27.40	WOODVILLE	100.00
LANCASTER	33.20	<b>Townships of:</b>	
MAXVILLE	30.70	BEXLEY	6.76
MORRISBURG	21.66	CARDEN	13.02
WINCHESTER	23.90	DALTON	14.55
<b>Townships of:</b>		ELDON	14.16
CHARLOTTENBURGH	24.50	EMILY	14.80
CORNWALL	27.10	FENELON	14.37
FINCH	32.40	LAXTON, DIGBY & LONGFORD	7.13
KENYON	32.00	MANVERS	12.90
LANCASTER	28.40	MARIPOSA	17.40
LOCHIEL	30.75	OPS	15.06
MATILDA	26.20	SOMERVILLE	7.87
MOUNTAIN	26.40	VERULAM	13.80
OSNABRUCK	30.99	<b>COUNTY OF WELLINGTON</b>	
ROXBOROUGH	33.20	<b>City of:</b>	
WILLIAMSBURGH	28.41	GUELPH	69.96
WINCHESTER	25.26		



Municipality Column 1	Equalization Factor Column 2	Municipality Column 1	Equalization Factor Column 2
<b>Towns of:</b>		<b>Townships of:</b>	
FERGUS	97.09	ARTHUR	22.92
HARRISTON	28.40	ERAMOSA	15.18
MOUNT FOREST	21.51	ERIN	13.12
PALMERSTON	27.21	GARAFRAXA, WEST	16.98
		GUELPH	13.65
		LUTHER, WEST	21.54
		MARYBOROUGH	22.62
<b>Villages of:</b>		MINTO	26.40
ARTHUR	100.00	NICHOL	15.63
CLIFFORD	90.76	PEEL	18.69
DRAYTON	81.34	PILKINGTON	16.17
ELORA	86.97	PUSLINCH	12.90
ERIN	83.66		

## BOARDS OF EDUCATION

## TERRITORIAL DISTRICTS

## ATIKOKAN BOARD OF EDUCATION

Atikokan Township	48.50
Asmussen Geographic Township	F
Baker Geographic Township	F
Bennett Geographic Township	F
Hutchinson Geographic Township	F
McCaul Geographic Township	F
Tanner Geographic Township	F
Trottier Geographic Township	F
All the lands described in subparagraphs iii and iv of paragraph 1 of Schedule 18 to Regulation 793, Revised Regulations of Ontario, 1970	F

CENTRAL ALGOMA  
BOARD OF EDUCATION

Bruce Mines Town	100.00
Thessalon Town	102.70
Hilton Beach Village	101.60
Hilton Township	101.90
Jocelyn Township	102.60
Johnson Township	100.00
Laird Township	100.00
Plummer Additional Township	100.00
St. Joseph Township	100.00
Thessalon Township	100.00
MacDonald, Meredith and Aberdeen Additional Township	100.00
Tarbutt and Tarbutt Additional Township	100.00

Municipality Column 1	Equalization Factor Column 2
Aberdeen Geographic Township	100.00
Bridgland Geographic Township	100.00
Galbraith Geographic Township	100.00
Gould Geographic Township	100.00
Haughton Geographic Township	100.00
Kirkwood Geographic Township	100.00
McMahon Geographic Township	100.00
Morin Geographic Township	100.00
Rose Geographic Township	100.00
Wells Geographic Township	100.00

### CHAPLEAU BOARD OF EDUCATION

Chapleau Township	110.90
Chapleau Geographic Township	100.00
de Gaulle Geographic Township	100.00
Eisenhower Geographic Township	100.00
Halscy Geographic Township	100.00
Panet Geographic Township	100.00
Tp. 11H Geographic Township	100.00
Tp. 13G Geographic Township	100.00
Tp. 22 Geographic Township	100.00

### COCHRANE-IROQUOIS FALLS BOARD OF EDUCATION

Cochrane Town	99.00
Iroquois Falls Town	100.90
Glackmeyer Township	102.30
Aurora Geographic Township	100.00
Blount Geographic Township	100.00
Brower Geographic Township	100.00
Calder Geographic Township	100.00
Clute Geographic Township	100.00
Colquhoun Geographic Township	100.00
Fournier Geographic Township	100.00
Fox Geographic Township	100.00
Guibord Geographic Township	100.00
Hanna Geographic Township	100.00
Kennedy Geographic Township	100.00
Lamarche Geographic Township	100.00
Leitch Geographic Township	100.00
Munro Geographic Township	100.00
Newmarket Geographic Township	100.00
Ottawa Geographic Township	100.00
Pyne Geographic Township	100.00
St. John Geographic Township	100.00
Teefy Geographic Township	100.00
Black River-Matheson Township:	
Black River-Matheson Township	102.90
Playfair Township	100.00
Kingham Improvement District	97.00

Municipality Column 1	Equalization Factor Column 2
--------------------------	------------------------------------

### DRYDEN BOARD OF EDUCATION

Dryden Town	21.40
Sioux Lookout Town	26.60
Ignace Township	48.70
Machin Township	17.07
Barclay Improvement District	27.90
Aubrey Geographic Township	F
Eton Geographic Township	F
Hartman Geographic Township	F
Ilsley Geographic Township	48.70
Ladysmith Geographic Township	F
Mutrie Geographic Township	34.00
Redvers Geographic Township	31.00
Rowell Geographic Township	F
Rugby Geographic Township	F
Van Horne Geographic Township	23.00
Wabigoon Geographic Township	31.00
Britton, Wainwright and Zealand T.S.A.	23.00
Zealand, Southworth and Melgund T.S.A.	36.00
Drayton S.S.1	34.00
Vermilion Additional	
Drayton, Jordan and Vermilion S.S.1, 2, 1, 1	37.00
That portion of Block 10 lying south of the production easterly and westerly of the most northerly limit of Drayton Geographic Township	F

### EAST PARRY SOUND BOARD OF EDUCATION

Chisholm Township	18.72
Kearney Town including the geo- graphic townships of Bethune and Proudfoot	359.12
Powassan Town	100.00
Trout Creek Town	100.00
Burk's Falls Village	101.20
Magnetawan Village	95.70
South River Village	100.00
Sundridge Village	99.63
Armour Township	11.00
Chapman Township	17.70
Himsworth North Township	12.00
Himsworth South Township	16.44
Joly Township	13.53

Municipality Column 1	Equalization Factor Column 2
Machar Township	10.14
McMurrich Township	20.61
Nipissing Township including Gurd Geographic Township	168.11
Perry Township	162.37
Ryerson Township	7.84
Strong Township	100.00
Spence Geographic Township	96.00
Lount Geographic Township:	
South River T.S.A.	30.00
Remainder of Lount Geographic Township	30.00
Hardy Geographic Township	30.00
Laurier Geographic Township:	
Laurier T.S.A.	30.00
South River T.S.A.	33.00
Croft Geographic Township	96.00
Patterson Geographic Township	30.00
Pringle Geographic Township:	
Hardy, Wilson, Mills, McConkey and Pringle T.S.A.	30.00
Gurd, Patterson and Pringle T.S.A.	30.00
Monteith Geographic Township:	
McMurrich T.S.A.	17.00
Remainder of Monteith Geographic Township	30.00
McConkey Geographic Township	30.00
Wilson Geographic Township	30.00
Mills Geographic Township	30.00

**ESPANOLA BOARD OF EDUCATION**

Espanola Town	23.07
Massey Town	48.60
Webbwood Town	23.97
Baldwin Township	3.93
Hallam Township	43.40
Nairn Township	32.10
Salter, May and Harrow Township	35.50
Curtin Geographic Township	25.00
Foster Geographic Township	100.00
Hyman Geographic Township (Portion that is not in the Town of Walden)	25.00
McKinnon Geographic Township	100.00
Merritt Geographic Township	25.00
Shakespeare Geographic Township	20.00
Mongowin Geographic Township:	
Twp. 11 and Mongowin S.S. 1	35.00
Remainder of Mongowin Geographic Township	25.00
Whitefish Falls	25.00

Municipality Column 1	Equalization Factor Column 2
--------------------------	------------------------------------

**FORT FRANCES-RAINY RIVER  
BOARD OF EDUCATION**

Fort Frances Town	30.50
Rainy River Town	31.40
Alberton Township	34.90
Atwood Township	17.50
Blue Township	23.00
Chapple Township	28.30
Dilke Township	17.60
Emo Township	17.58
La Vallee Township	14.00
Morley Township	31.30
Morson Township	70.74
Worthington Township	26.80
McCrosion and Tovell Township	100.00
Kingsford Improvement District	11.90
Claxton Geographic Township	F
Dance Geographic Township	14.00
Dewart Geographic Township	13.00
Menary Geographic Township	F
Miscampbell Geographic Township	8.00
Nelles Geographic Township:	
Nelles T.S.A.	17.00
Sutherland and Nelles U.S.S.2, 9	23.00
Pratt Geographic Township	F
Sifton Geographic Township	13.00
Spohn Geographic Township	17.00
Sutherland Geographic Township:	
Sutherland S.S.1	18.00
Sutherland and Nelles U.S.S.2, 9	23.00
Wild Land Reserve	F
Phillips Geographic Township	F
Godson Geographic Township (the west half)	F
All lands described in sub-subpara- graphs b and c of subparagraph ii of paragraph 1 of Schedule 19 to Regulation 793, Revised Regu- lations of Ontario, 1970	F

**GERALDTON BOARD OF EDUCATION**

Geraldton Town	36.20
Longlac Township	29.79
Beardmore Improvement District	57.27
Ashmore Geographic Township	39.00
Errington Geographic Township	39.00
Houck Geographic Township	F
Leduc Geographic Township	34.00
Oakes Geographic Township	F

Municipality Column 1	Equalization Factor Column 2
--------------------------	------------------------------------

**HEARST BOARD OF EDUCATION**

Hearst Town	102.10
Barker Geographic Township	100.00
Casgrain Geographic Township	100.00
Devitt Geographic Township	100.00
Eilber Geographic Township	100.00
Hanlan Geographic Township	100.00
Irish Geographic Township	100.00
Kendall Geographic Township	100.00
Landry Geographic Township	100.00
Lowther Geographic Township	100.00
Stoddard Geographic Township	100.00
Studholme Geographic Township	100.00
Way Geographic Township	100.00
Ebbs Geographic Township	100.00
Templeton Geographic Township	100.00

**HORNEPAYNE BOARD OF EDUCATION**

Wicksteed Township	97.96
--------------------	-------

**KAPUSKASING BOARD OF EDUCATION**

Fauquier T.S.A.	100.00
Kapuskasing T.S.A.	93.70
Kendrey T.S.A.	100.40
Shackleton and Machin T.S.A.	100.00
Owens, Williamson and Idington Township	100.00
Williamson and Owens T.S.A. (that portion not included in Township of Owens, Williamson and Idington)	100.00
McCrea and McCowan S.S.1	100.00
McCrea Geographic Township S.S. 2	100.00
O'Brien Geographic Township S.S. 2	100.00
O'Brien Geographic Township S.S. 5	100.00
The portions of McCowan and McCrea Geographic Townships that, on the 31st day of December, 1968 were part of the Township School Area of Eilber, Barker, McCowan and McCrea	100.00

**KENORA BOARD OF EDUCATION**

Keewatin Town	31.80
Kenora Town	89.30
Jaffray and Melick Township	21.84
Sioux Narrows Improvement District	18.20

Municipality Column 1	Equalization Factor Column 2
--------------------------	------------------------------------

Boys Geographic Township	50.00
Kirkup Geographic Township	22.00
Pellatt Geographic Township: Boys and Pellatt U.S.S.1, 4	50.00
Pellatt S.S.1 and 2	36.00
Redditt Geographic Township	30.00
All lands described in subparagraphs v and vi of paragraph 1 of Schedule 11 to Regulation 793, Revised Regulations of Ontario, 1970	F

**KIRKLAND LAKE BOARD OF EDUCATION**

Kirkland Lake Town	25.30
Larder Lake Township	98.30
McGarry Township	96.90
Gauthier Improvement District	88.40
Benoit Geographic Township	100.00
Boston Geographic Township: Boston and Pacaud S.S.2	31.00
Boston and Pacaud S.S.3	34.00
Remainder of Boston Geographic Township	36.00
Cairo Geographic Township	34.00
Eby Geographic Township: Otto and Eby U.S.S.2	43.00
Remainder of Eby Geographic Township	100.00
Grenfell Geographic Township	100.00
Kimberley Geographic Township	34.00
Lebel Geographic Township: Kirkland Lake D.S.A.	25.30
Remainder of Lebel Geographic Township	100.00
Maisonville Geographic Township	100.00
Marquis Geographic Township	32.00
McElroy Geographic Township	100.00
Otto Geographic Township: Otto and Boston S.S.1	36.00
Otto and Eby U.S.S.2	43.00
Remainder of Otto Geographic Township	32.00
Powell Geographic Township	34.00
Yarrow Geographic Township	34.00
Concessions 3, 4, 5 and 6 in the geographic townships of, Catharine and Pacaud	100.00
Marquis	32.00

**LAKEHEAD BOARD OF EDUCATION**

Thunder Bay City: Fort William Ward	23.37
Port Arthur Ward	27.82
McIntyre Ward	25.19
Neebing Ward	24.11

Municipality Column 1	Equalization Factor Column 2
Conmee Township	43.60
Gillies Township	42.48
Neebing Township	28.50
O'Connor Township	30.39
Oliver Township	23.40
Paipooonge Township	23.30
Shuniah Township	27.70
Blackwell Geographic Township	F
Conacher Geographic Township	F
Devon Geographic Township	F
Forbes Geographic Township	35.00
Fraleigh Geographic Township	30.00
Goldie Geographic Township	35.00
Golding Geographic Township	F
Gorham Geographic Township	32.00
Hagey Geographic Township	F
Laurie Geographic Township	F
Lismore Geographic Township	F
Lybster Geographic Township	8.00
Marks Geographic Township	8.00
Michener Geographic Township	F
Pearson Geographic Township:	
Pearson S.S.1	36.00
Pearson and Fraleigh S.S.3	30.00
Robson Geographic Township	F
Scoble Geographic Township	F
Sibley Geographic Township	32.00
Strange Geographic Township	8.00
Ware Geographic Township:	
Forbes, Dawson Road and	
Ware T.S.A.	35.00
Gorham and Ware T.S.A.	32.00
Dawson Road Lots	35.00

**LAKE SUPERIOR BOARD OF EDUCATION**

Marathon Township	95.80
Schreiber Township	40.80
Terrace Bay Township	88.90
Manitouawadge Improvement District	100.00
Pic Geographic Township	35.00
Tp. 78 Geographic Township (Port Coldwell)	30.00
Tp. 82 Geographic Township (Jackfish)	100.00
Tp. 86 Geographic Township (Rossport)	16.00

**MANITOULIN BOARD OF EDUCATION**

Gore Bay Town	26.91
Little Current Town	85.73
Assiginack Township	100.50
Barrie Island Township	95.50

Municipality Column 1	Equalization Factor Column 2
Billings Township	100.00
Burpee Township	18.51
Carnarvon Township	10.60
Cockburn Island Township	100.00
Gordon Township	7.18
Howland Township	100.00
Sandfield Township	100.00
Tehkummah Township	10.69
Allan Geographic Township:	
Manitoulin D.S.A.1	7.18
Remainder of Allan Geographic Township	100.00
Campbell Geographic Township	33.00
Dawson Geographic Township	7.00
Mills Geographic Township	7.00
Robinson Geographic Township	7.00
McGregor Bay	110.00

**MICHIPICOTEN BOARD OF EDUCATION**

Michipicoten Township	100.00
White River Improvement District	25.74
Tp. 27, Range 24 Geographic Township	25.00
Tp. 28, Range 24 Geographic Township	25.00

**MUSKOKA BOARD OF EDUCATION**

Bracebridge Town:	
Bracebridge Ward	142.24
Draper Ward	122.66
Macauley Ward	202.40
Monck South Ward	149.77
Muskoka North Ward	106.05
Oakley Ward	191.49
Georgian Bay Township:	
Baxter Ward	273.77
Gibson Ward	175.97
Gravenhurst Town:	
Gravenhurst Ward	135.92
Morrison Ward	153.89
Muskoka South Ward	143.39
Ryde Ward	156.83
Huntsville Town:	
Huntsville Ward	144.71
Brunel Ward	149.76
Chaffey Ward	134.81
Port Sydney Ward	113.13
Stephenson Ward	183.48
Stisted Ward	237.68

Municipality Column 1	Equalization Factor Column 2	Municipality Column 1	Equalization Factor Column 2
Lake of Bays Township:		Deacon Geographic Township	100.00
Franklin Ward	123.69	Eddy Geographic Township	14.00
McLean Ward	166.20	Falconer Geographic Township:	
Ridout Ward	150.61	Falconer and Scollard U.S.S.1	7.00
Sinclair Ward	159.93	Loudon and Falconer T.S.A.	14.00
Muskoka Lakes Township:		French Geographic Township	F
Bala Ward	145.87	Gibbons Geographic Township	100.00
Cardwell Ward	187.03	Hugel Geographic Township	25.00
Medora and Wood Ward	121.76	Jocko Geographic Township	14.00
Medora North Ward	121.76	Kirkpatrick Geographic Township:	
Monck North Ward	132.00	Macpherson and	
Port Carling Ward	114.93	Kirkpatrick U.S.S.5	27.00
Watt Ward	146.19	Crerar, Hugel, Kirkpatrick T.S.A.	25.00
Windermere Ward	145.39	Lauder Geographic Township	100.00
Wood South Ward	129.30	Loudon Geographic Township	14.00
		Lyman Geographic Township	35.00
		Macpherson Geographic Township	27.00
		Pedley Geographic Township	14.00
		Pentland Geographic Township	28.00
		Phelps Geographic Township	9.00
		Poitras Geographic Township	14.00
		Wyse Geographic Township	14.00
<b>NIPIGON-RED ROCK BOARD OF EDUCATION</b>			
Dorion Township	30.70		
Nipigon Township	21.69		
Red Rock Improvement District	97.40		
Lots 1 to 11 in concessions 4 to 11 in Lyon Geographic Township	F		
Concessions 1 and 2 and lots 1 to 6 in concessions 3 and 4 in Stirling Geographic Township	F		
<b>NIPISSING BOARD OF EDUCATION</b>			
North Bay City	23.00		
Bonfield Town	96.94		
Cache Bay Town	99.80		
Mattawa Town	90.20		
Sturgeon Falls Town	100.00		
Bonfield Township	100.00		
Caldwell Township	9.21		
Calvin Township	10.10		
East Ferris Township	100.00		
Field Township	95.00		
Mattawan Township	10.30		
Papineau Township	18.70		
Springer Township	23.37		
Cameron Improvement District	18.90		
Badgerow Geographic Township	100.00		
Bastedo Geographic Township	100.00		
Beaucage Geographic Township	14.00		
Boyd Geographic Township	100.00		
Clarkson Geographic Township	14.00		
Commanda Geographic Township	14.00		
Crerar Geographic Township:			
Crerar, Badgerow, Bastedo and Gibbons T.S.A.	100.00		
Crerar, Hugel, Kirkpatrick T.S.A.	25.00		
		<b>NORTH SHORE BOARD OF EDUCATION</b>	
		Blind River Town	F
		Iron Bridge Village	F
		Day and Bright Additional Township	F
		Elliot Lake Township	F
		Thompson Township	F
		Improvement District of the North Shore	F
		Bright Geographic Township	F
		Cobden Geographic Township	F
		Gladstone Geographic Township	F
		Grasett Geographic Township	F
		Mack Geographic Township	F
		Montgomery Geographic Township	F
		Parkinson Geographic Township	F
		Patton Geographic Township	F
		Scarfe Geographic Township	F
		Striker Geographic Township	F
		(part not in the Improvement Dis- trict of the North Shore)	F
		Tp. 161 Geographic Township	F
		Tp. 162 Geographic Township	F
		Tp. 167 Geographic Township	F
		Tp. 168 Geographic Township	F
		Tp. 175 Geographic Township	F
		All the islands south of the geographic townships of Bright and Cobden, and the part of Striker not in the Improvement District of the North Shore	F

Municipality Column 1	Equalization Factor Column 2
--------------------------	------------------------------------

**RED LAKE BOARD OF EDUCATION**

Red Lake Township	28.71
Balmertown Improvement District	33.30
Ear Falls Township	33.00
Baird Geographic Township	35.00
Dome Geographic Township	34.00
Heyson Geographic Township	35.00
All lands described in subparagraphs iv and v of paragraph 1 of Schedule 12 to Regulation 793, Revised Regulations of Ontario, 1970	100.00

**SAULT STE. MARIE  
BOARD OF EDUCATION**

Sault Ste. Marie City	50.30
Prince Township	100.00
Archibald Geographic Township	100.00
Aweres Geographic Township	100.00
Dennis Geographic Township	100.00
Deroche Geographic Township	100.00
Fenwick Geographic Township	100.00
Fisher Geographic Township	100.00
Gaudette Geographic Township	100.00
Havilland Geographic Township	100.00
Herrick Geographic Township	100.00
Hodgins Geographic Township	100.00
Home Geographic Township	100.00
Jarvis Geographic Township	100.00
Kars Geographic Township	100.00
Kincaid Geographic Township	100.00
Ley Geographic Township	100.00
Pennefather Geographic Township	100.00
Ryan Geographic Township	100.00
Shields Geographic Township	100.00
Tilley Geographic Township	100.00
Tupper Geographic Township	100.00
VanKoughnet Geographic Township	100.00
Tp. 28, Range 15 Geographic Township	100.00
Tp. 29, Range 14 Geographic Township	100.00
Tp. 29, Range 15 Geographic Township	100.00

Municipality Column 1	Equalization Factor Column 2
--------------------------	------------------------------------

**SUDBURY BOARD OF EDUCATION**

Sudbury City:	
Sudbury City	86.63
Copper Cliff Town	33.50
Broder Geographic Township (part)	273.92
Dill Geographic Township (part)	273.92
Eden Geographic Township (part)	273.92
Tilton Geographic Township (part)	273.92
Capreol Town:	
Capreol Town	23.02
Hutton Geographic Township	100.00
Norman Geographic Township	31.00
Parkin Geographic Township (part)	100.00
Onaping Falls Town:	
Levack Town	25.50
Onaping Improvement District	24.50
Dowling Township (part)	23.73
Levack Geographic Township (part)	100.00
Nickel Centre Town:	
Coniston Town	7.24
Falconbridge Township	21.80
MacLennan Geographic Township	150.91
Dryden Geographic Township (part)	273.92
Neelon and Garson Township (part)	22.68
Rayside-Balfour Town:	
Balfour Township (part)	23.94
Snider Geographic Township (part)	115.61
Rayside Township	23.67
Valley East Town:	
Valley East Township	20.43
Lumsden Geographic Township (part)	100.00
Neelon and Garson Township (part)	22.68
Walden Town:	
Lively Town	22.62
Drury, Denison & Graham Township	21.36
Waters Township	17.85
Dieppe Geographic Township	274.90
Lorne Geographic Township	25.00
Louise Geographic Township	274.90
Balfour Township (part)	23.94
Dowling Township (part)	23.73
Fairbank Geographic Township (part)	100.00
Hyman Geographic Township (part)	25.00
Snider Geographic Township (part)	115.61
Trill Geographic Township (part)	120.00
Casimer, Jennings & Appleby Township	27.21
Cosby, Mason & Martland Township	8.61

Municipality Column 1	Equalization Factor Column 2	Municipality Column 1	Equalization Factor Column 2
Hagar Township	18.90	Hilliard Township	21.50
Ratter and Dunnet Township	15.60	Hudson Township	22.71
Allen Geographic Township	31.00	James Township	100.00
Awrey Geographic Township	268.96	Kerns Township	29.70
Bigwood Geographic Township	20.00	Barber Geographic Township	100.00
Burwash Geographic Township	273.92	Bayly Geographic Township	32.90
Cartier Geographic Township	232.11	Beauchamp Geographic Township:	
Cascaden Geographic Township	120.00	Beauchamp and Henwood U.S.S.2	16.00
Cherriman Geographic Township	203.56	Remainder of Beauchamp Geographic Township	33.00
Cleland Geographic Township	273.92	Bryce Geographic Township:	
Cox Geographic Township	20.00	Bryce and Robillard T.S.A.	26.00
Davis Geographic Township	120.00	Remainder of Bryce Geographic Township	100.00
Delamere Geographic Township	20.00	Cane Geographic Township	100.00
Foy Geographic Township	100.00	Firstbrook Geographic Township	100.00
Haddo Geographic Township	310.55	Gillies Limit Geographic Township	100.00
Hart Geographic Township	100.00	Haultain Geographic Township	47.00
Harty Geographic Township	100.00	Henwood Geographic Township:	
Hawley Geographic Township	20.00	Beauchamp and Henwood U.S.S.2	16.00
Hendrie Geographic Township	20.00	Beauchamp and Henwood T.S.A.	33.00
Henry Geographic Township	268.96	Henwood S.S.1	25.00
Hess Geographic Township	100.00	Remainder of Henwood Geographic Township	100.00
Hoskin Geographic Township	20.00	Ingram Geographic Township	39.00
Janes Geographic Township	120.00	Lorrain Geographic Township	100.00
Laura Geographic Township	100.00	Lundy Geographic Township	100.00
Loughrin Geographic Township	268.96	Marter Geographic Township	16.00
Moncrieff Geographic Township	120.00	Milner Geographic Township	47.00
Scadding Geographic Township	120.00	Nicol Geographic Township	47.00
Scollard Geographic Township	310.55	Pense Geographic Township	21.50
Secord Geographic Township	273.92	Robillard Geographic Township:	
Servos Geographic Township	20.00	Bryce and Robillard T.S.A.	26.00
Street Geographic Township	100.00	Savard, Sharpe and Robillard T.S.A.	14.00
Dill Geographic Township (part)	273.92	Remainder of Robillard Geographic Township	100.00
Eden Geographic Township (part)	273.92	Savard Geographic Township:	
Tilton Geographic Township (part)	273.92	Savard and Marquis U.S.S.2	17.00
Dryden Geographic Township (part)	273.92	Savard, Sharpe and Robillard T.S.A.	14.00
Trill Geographic Township (part)	120.00	Sharpe Geographic Township	14.00
		South Lorrain Geographic Township	100.00
		Truax Geographic Township	100.00
		Tudhope Geographic Township	100.00
		Concessions 1 and 2 in the Geographic townships of, Catharine and Pacaud Marquis	34.80 17.00
		Temagami Improvement District	96.60
		Askin Geographic Township	37.00
		Best Geographic Township	37.00
		Briggs Geographic Township	37.00
		Cassels Geographic Township	37.00
		Chambers Geographic Township	37.00
		Gladman Geographic Township	37.00
		Joan Geographic Township	14.00
		Kenny Geographic Township	37.00
		Law Geographic Township	37.00

#### TIMISKAMING BOARD OF EDUCATION

Charlton Town	85.38
Cobalt Town	31.40
Englehart Town	97.23
Haileybury Town	99.60
Latchford Town	95.22
New Liskeard Town	23.30
Thornloe Village	92.60
Armstrong Township	31.60
Brethour Township	13.56
Casey Township	12.72
Chamberlain Township	34.50
Coleman Township	21.39
Dack Township	100.00
Dymond Township	25.68
Evanturel Township	32.90
Harley Township	20.19
Harris Township	21.06



Municipality Column 1	Equalization Factor Column 2
McCallum Geographic Township	37.00
McLaren Geographic Township	37.00
Milne Geographic Township	37.00
Olive Geographic Township	37.00
Phyllis Geographic Township	14.00
Riddell Geographic Township	37.00
Sisk Geographic Township	37.00
Thistle Geographic Township	37.00
Torrington Geographic Township	37.00
Yates Geographic Township	37.00

**TIMMINS BOARD OF EDUCATION**

## Timmins City:

Timmins Town	25.10
Mountjoy Township	25.80
Bristol Geographic Township	100.00
Carscallen Geographic Township	100.00
Denton Geographic Township	100.00
Godfrey Geographic Township	100.00
Jamieson Geographic Township	100.00
Jessop Geographic Township	100.00
Kidd Geographic Township	100.00
Loveland Geographic Township	100.00
Macdiarmid Geographic Township	100.00
Ogden Geographic Township	100.00
Price Geographic Township	100.00
Robb Geographic Township	100.00
Thorneloe Geographic Township	100.00
Turnbull Geographic Township	100.00
Tisdale Township	23.40
Murphy Geographic Township	100.00
Wark Geographic Township	100.00
Whitney Township	18.57
Blackstock Geographic Township	100.00
Carman Geographic Township	100.00
Cody Geographic Township	100.00
Eldorado Geographic Township	100.00
Evelyn Geographic Township	100.00
German Geographic Township	100.00
Gowan Geographic Township	100.00
Hoyle Geographic Township	100.00
Langmuir Geographic Township	100.00
Macklem Geographic Township	100.00

Municipality Column 1	Equalization Factor Column 2
Matheson Geographic Township	100.00
Shaw Geographic Township	100.00
Thomas Geographic Township	100.00
Dundonald Geographic Township (part formerly in Town of Iroquois Falls)	100.00
Adams Geographic Township	100.00
Deloro Geographic Township	100.00

**WEST PARRY SOUND  
BOARD OF EDUCATION**

Parry Sound Town	F
Rosseau Village	F
Carling Township	F
Christie Township	F
Foley Township	F
Hagerman Township	F
Humphrey Township	F
McDougall Township	F
McKellar Township	F
Blair Geographic Township	F
Brown Geographic Township	F
Burton Geographic Township	F
Conger Geographic Township	F
Cowper Geographic Township	F
East Burpee Geographic Township	F
Ferguson Geographic Township	F
Ferrie Geographic Township	F
Harrison Geographic Township	F
Henvey Geographic Township	F
McKenzie Geographic Township	F
Mowatt Geographic Township	F
Shawanaga Geographic Township	F
Wallbridge Geographic Township	F
Those parts of Croft and Spence Geo- graphic Townships which are not included in the Township School Area of Magnetawan	F
The Freeman Ward of the Township of Georgian Bay	F

**DISTRICT COMBINED SEPARATE SCHOOL BOARDS  
TERRITORIAL DISTRICTS****COCHRANE-IROQUOIS FALLS DISTRICT  
ROMAN CATHOLIC SEPARATE  
SCHOOL BOARD**

Cochrane Town	99.00
Iroquois Falls Town	100.90
Glackmeyer Township	102.30
Brower Geographic Township	100.00

Calder Geographic Township	100.00
Clute Geographic Township	100.00
Fox Geographic Township	100.00
Lamarche Geographic Township	100.00
Newmarket Geographic Township	100.00
Pyne Geographic Township	100.00
Black River-Matheson Township:	
Black River-Matheson Township	102.90
Playfair Township	100.00
Kingham Improvement District	97.00

Municipality Column 1	Equalization Factor Column 2
--------------------------	------------------------------------

**DRYDEN DISTRICT ROMAN CATHOLIC  
SEPARATE SCHOOL BOARD**

Dryden Town	21.40
Sioux Lookout Town	26.60
Improvement District of Barclay	27.90

**FORT FRANCES-RAINY RIVER DISTRICT  
ROMAN CATHOLIC SEPARATE  
SCHOOL BOARD**

Fort Frances Town	30.50
Rainy River Town	31.40
Alberton Township	34.90
Dilke Township	17.60
Morley Township	31.30

**GERALDTON DISTRICT  
ROMAN CATHOLIC SEPARATE  
SCHOOL BOARD**

Geraldton Town	36.20
Beardmore Improvement District	57.27
Longlac Township	29.79
Daley Geographic Township	50.00
R.C.S.S. No. 1 Theresa	50.00

**HASTINGS-PRINCE EDWARD COUNTY  
ROMAN CATHOLIC SEPARATE  
SCHOOL BOARD**

Murchison and Lyell CRCSS	19.00
---------------------------	-------

**HEARST DISTRICT ROMAN CATHOLIC  
SEPARATE SCHOOL BOARD**

Hearst Town	102.10
Casgrain Geographic Township	100.00
Devitt Geographic Township	100.00
Eilber Geographic Township	100.00
Hanlan Geographic Township	100.00
Kendall Geographic Township	100.00
Lowther Geographic Township	100.00
Stoddard Geographic Township	100.00
Studholme Geographic Township	100.00
Way Geographic Township	100.00

Municipality Column 1	Equalization Factor Column 2
--------------------------	------------------------------------

**KAPUSKASING DISTRICT  
ROMAN CATHOLIC SEPARATE  
SCHOOL BOARD**

Kapuskasing Town	93.70
Smooth Rock Falls Town	100.80
Fauquier Township	100.00
Kendrey Township	100.40
Owens, Williamson and Idington Township	100.00
Shackleton and Machin Township	100.00
Haggart Geographic Township	100.00
McCrea Geographic Township	100.00
Nansen Geographic Township	100.00
O'Brien Geographic Township	100.00
The portions of the geographic town- ships of Idington and Owens not included in the Township of Owens, Williamson and Idington	100.00

**KENORA DISTRICT  
ROMAN CATHOLIC SEPARATE  
SCHOOL BOARD**

Keewatin Town	31.80
Kenora Town	89.30
Jaffray and Melick Township	21.84
Sioux Narrows Improvement District	18.20

**KIRKLAND LAKE ROMAN CATHOLIC  
SEPARATE SCHOOL BOARD**

Charlton Town	85.38
Englehart Town	97.23
Kirkland Lake Town	25.30
Gauthier Improvement District	88.40
Chamberlain Township	34.50
Larder Lake Township	98.30
McGarry Township	96.90
Boston Geographic Township	25.00
Cairo Geographic Township	34.00
Grenfell Geographic Township	100.00
Lebel Geographic Township	100.00
Maisonville Geographic Township	100.00
Otto Geographic Township:	
Otto and Boston R.C.S.S.1	36.00
Otto Geographic Township not in Otto and Boston R.C.S.S.1	25.00

Municipality Column 1	Equalization Factor Column 2
--------------------------	------------------------------------

**LAKEHEAD DISTRICT  
ROMAN CATHOLIC SEPARATE  
SCHOOL BOARD**

Thunder Bay City:	
Fort William Ward	23.37
Port Arthur Ward	27.82
McIntyre Ward	25.19
Neebing Ward	24.11
Neebing Township	28.50
Oliver Township	23.40
Paipoonge Township	23.30
Shuniah Township	27.70

**MICHIPICOTEN DISTRICT  
ROMAN CATHOLIC SEPARATE  
SCHOOL BOARD**

White River Improvement District	25.74
Michipicoten Township	100.00
Tp. 27, Range 24 Geographic Township	27.00
Tp. 28, Range 24 Geographic Township	27.00

**NIPIGON-RED ROCK DISTRICT  
ROMAN CATHOLIC SEPARATE  
SCHOOL BOARD**

Nipigon Township	21.69
Red Rock Improvement District	97.40

**NIPISSING DISTRICT  
ROMAN CATHOLIC SEPARATE  
SCHOOL BOARD**

North Bay City	23.00
Bonfield Town	96.94
Cache Bay Town	99.80
Mattawa Town	90.20
Sturgeon Falls Town	100.00
Cameron Improvement District	18.90
Bonfield Township	100.00
Caldwell Township	9.21
Calvin Township	10.10
Chisholm Township	18.72
East Ferris Township	100.00
Field Township	95.00
Mattawan Township	10.30
Papineau Township	18.70
Springer Township	23.37

Municipality Column 1	Equalization Factor Column 2
--------------------------	------------------------------------

Badgerow Geographic Township:	
Badgerow, Caldwell and Kirkpatrick C.R.C.S.S.	10.00
Badgerow, Field, Gibbons and Grant C.R.C.S.S.	29.00
Beaucage Geographic Township	14.00
Clarkson Geographic Township	25.00
Crerar Geographic Township	15.00
Falconer Geographic Township	14.00
Gibbons Geographic Township:	
Badgerow, Field, Gibbons and Grant C.R.C.S.S.	29.00
Grant Geographic Township	29.00
Hugel Geographic Township	17.00
Kirkpatrick Geographic Township:	
Badgerow, Caldwell and Kirkpatrick C.R.C.S.S.	10.00
Appleby, Casimir, Dunnet, Hagar, Hugel, Jennings, Kirkpatrick, and Ratter C.R.C.S.S.	17.00
Kirkpatrick, Loudon and Macpherson C.R.C.S.S.	20.00
Loudon Geographic Township	20.00
Lyman Geographic Township	F
Macpherson Geographic Township	20.00
Pedley Geographic Township	14.00
Pentland Geographic Township	F
Phelps Geographic Township	F
Poitras Geographic Township	25.00
Nipissing Township	168.11
Himsworth North Township	12.00
Himsworth South Township	16.44

**NORTH SHORE DISTRICT  
ROMAN CATHOLIC SEPARATE  
SCHOOL BOARD**

Blind River Town	F
Iron Bridge Village	F
Day and Bright Additional Township	F
Elliot Lake Township	F
Improvement District of the North Shore	F
Cobden Geographic Township	F
Espanola Town	F
Massey Town	F
Webbwood Town	F
Baldwin Township	F
Nairn Township	F
Salter, May and Harrow Township	F
Curtin Geographic Township	F
Merritt Geographic Township	F
Mongowin Geographic Township	F
Little Current Town	F

Municipality Column 1	Equalization Factor Column 2	Municipality Column 1	Equalization Factor Column 2
The portion of the geographic township of Striker not included in the Improvement District of the North Shore	F	Nickel Centre Town:	
		Coniston Town	7.24
		Falconbridge Township	21.80
		MacLennan Geographic Township	150.91
		Dryden Geographic Township (part)	273.92
		Neelon and Garson Township (part)	22.68
		Rayside-Balfour Town:	
		Balfour Township (part)	23.94
		Snider Geographic Township (part)	115.61
		Rayside Township	23.67
		Valley East Town:	
		Valley East Township	20.43
		Lumsden Geographic Township (part)	100.00
		Neelon and Garson Township (part)	22.68
		Walden Town:	
		Lively Town	22.62
		Drury, Denison & Graham Township	21.36
		Waters Township	17.85
		Dieppe Geographic Township	274.90
		Lorne Geographic Township	25.00
		Louise Geographic Township	274.90
		Balfour Township (part)	23.94
		Dowling Township (part)	23.73
		Fairbank Geographic Township (part)	100.00
		Hyman Geographic Township (part)	25.00
		Snider Geographic Township (part)	115.61
		Trill Geographic Township (part)	120.00
		Casimir, Jennings and Appleby Township	27.21
		Cosby, Mason and Martland Township	8.61
		Hagar Township	18.90
		Ratter and Dunnett Township	15.60
		Allen Geographic Township	31.00
		Awrey Geographic Township	268.96
		Bigwood Geographic Township	20.00
		Burwash Geographic Township	273.92
		Cartier Geographic Township	232.11
		Cascaden Geographic Township	120.00
		Cherriman Geographic Township	203.56
		Cleland Geographic Township	273.92
		Cox Geographic Township	20.00
		Delamere Geographic Township	20.00
		Hawley Geographic Township	20.00
		Hendrie Geographic Township	20.00
		Henry Geographic Township	268.96
		Hoskin Geographic Township	20.00
		Laura Geographic Township	100.00
		Loughrin Geographic Township	268.96
		Moncrieff Geographic Township	120.00
		Scadding Geographic Township	120.00
		Scollard Geographic Township	310.55
		Secord Geographic Township	273.92
		Servos Geographic Township	20.00
<b>SAULT STE. MARIE DISTRICT ROMAN CATHOLIC SEPARATE SCHOOL BOARD</b>			
Sault Ste. Marie City	50.30		
Macdonald, Meredith and Aberdeen Additional Township	100.00		
Fisher Geographic Township	100.00		
Herrick Geographic Township	100.00		
Hodgins Geographic Township	100.00		
<b>SCHREIBER-TERRACE BAY DISTRICT ROMAN CATHOLIC SEPARATE SCHOOL BOARD</b>			
Schreiber Township	40.80		
Terrace Bay Township	88.90		
<b>SIMCOE COUNTY ROMAN CATHOLIC SEPARATE SCHOOL BOARD</b>			
Baxter Ward of the Township of Georgian Bay	25.74		
<b>SUDBURY ROMAN CATHOLIC SEPARATE SCHOOL BOARD</b>			
Sudbury City:			
Sudbury City	86.63		
Copper Cliff Town	33.50		
Broder Geographic Township (part)	273.92		
Dill Geographic Township (part)	273.92		
Eden Geographic Township (part)	273.92		
Tilton Geographic Township (part)	273.92		
Capreol Town:			
Capreol Town	23.02		
Hutton Geographic Township	100.00		
Norman Geographic Township	31.00		
Parkin Geographic Township (part)	100.00		
Onaping Falls Town:			
Levack Town	25.50		
Onaping Improvement District	24.50		
Dowling Township (part)	23.73		
Levack Geographic Township (part)	100.00		

Municipality Column 1	Equalization Factor Column 2
Dill Geographic Township (part)	273.92
Trill Geographic Township (part)	120.00
Rutherford and George Island Township	15.90
Henvey Geographic Township	37.00
Dryden Geographic Township (part)	273.92
Davis Geographic Township	120.00
Foy Geographic Township	100.00
Haddo Geographic Township	310.55
Hart Geographic Township	100.00
Harty Geographic Township	100.00
Hess Geographic Township	100.00
Janes Geographic Township	120.00
Street Geographic Township	100.00
Eden Geographic Township (part)	273.92
Tilton Geographic Township (part)	273.92
Hyman Geographic Township (part)	25.00

**TIMISKAMING DISTRICT  
ROMAN CATHOLIC SEPARATE  
SCHOOL BOARD**

Cobalt Town	31.40
Haileybury Town	99.60
New Liskeard Town	23.30
Thornloe Village	92.60
Armstrong Township	31.60
Brethour Township	13.56
Casey Township	12.72
Coleman Township	21.39
Dymond Township	25.68
Evanturel Township	32.90
Harley Township	20.19
Harris Township	21.06
Hilliard Township	21.50
Hudson Township	22.71
James Township	100.00
Kerns Township	29.70
Beauchamp Geographic Township	33.00
Cane Geographic Township	100.00
Firstbrook Geographic Township	100.00
Henwood Geographic Township	33.00

Municipality Column 1	Equalization Factor Column 2
<b>TIMMINS DISTRICT ROMAN CATHOLIC SEPARATE SCHOOL BOARD</b>	
Timmins City:	
Timmins Town	25.10
Mountjoy Township	25.80
Bristol Geographic Township	100.00
Carscallen Geographic Township	100.00
Denton Geographic Township	100.00
Godfrey Geographic Township	100.00
Jamieson Geographic Township	100.00
Jessop Geographic Township	100.00
Kidd Geographic Township	100.00
Loveland Geographic Township	100.00
Macdiarmid Geographic Township	100.00
Ogden Geographic Township	100.00
Price Geographic Township	100.00
Robb Geographic Township	100.00
Thorneloe Geographic Township	100.00
Turnbull Geographic Township	100.00
Tisdale Township	23.40
Murphy Geographic Township	100.00
Wark Geographic Township	100.00
Whitney Township	18.57
Blackstock Geographic Township	100.00
Carman Geographic Township	100.00
Cody Geographic Township	100.00
Eldorado Geographic Township	100.00
Evelyn Geographic Township	100.00
German Geographic Township	100.00
Gowan Geographic Township	100.00
Hoyle Geographic Township	100.00
Langmuir Geographic Township	100.00
Macklem Geographic Township	100.00
Matheson Geographic Township	100.00
Shaw Geographic Township	100.00
Thomas Geographic Township	100.00
Dundonald Geographic Township (part) (Iroquois Falls)	100.00
Adams Geographic Township	100.00
Deloro Geographic Township	100.00

Municipality Column 1	Equalization Factor Column 2	Municipality Column 1	Equalization Factor Column 2
--------------------------	------------------------------------	--------------------------	------------------------------------

## INDEPENDENT PUBLIC SCHOOL BOARDS

### TERRITORIAL DISTRICTS

Airy T.S.A.	97.60	Harmon S.S. No. 1	72.00
Allanwater S.S. No. 1	F	Kashabowie S.S. No. 1	19.00
Armstrong S.S. No. 1	36.00	Kilkenny S.S. No. 1	32.00
Asquith, Churchill, McMurchy and Fawcett S.S.1	100.00	Mill-Forest T.S.A.	100.00
Auden T.S.A.	35.00	Mine Centre S.S. No. 1	30.00
Bicknell S.S. No. 1	35.00	Moose S.S. No. 1	100.00
Camp Robinson S.S. No. 1	17.00	Murchison & Lyell T.S.A.	35.00
Canfield S.S. No. 1	35.00	Nakina T.S.A.	44.70
Caramat S.S. No. 1	35.00	Noble S.S. No. 1	100.00
Connell & Ponsford T.S.A.	33.00	St. Julien S.S. No. 1	36.00
Dalton, Missanabie, and Renabie T.S.A.:		Sabine T.S.A.	35.00
Missanabie	17.00	Savant Lake S.S. No. 1	46.00
Dalton	17.00	Slaght & Factor S.S. No. 1	35.00
Renabie	30.20	Upsala T.S.A.	33.00
Dent S.S. No. 1	100.00	Werner Lake S.S. No. 1	35.00
Ferland S.S. No. 1	F	White Otter T.S.A.:	
Foleyet S.S. No. 1	100.00	Hillsport	35.00
Franz S.S. No. 1	31.00	Manitou	100.00
Garvey and Hennessy S.S. 1, 6	100.00	Woolrich S.S. No. 1	100.00
		West Patricia T.S.A.	35.00

## INDEPENDENT ROMAN CATHOLIC SEPARATE SCHOOL BOARDS

### TERRITORIAL DISTRICTS

Atikokan R.C.S.S. No. 1	48.50
Chapleau, Panet & Tp. 13G C.R.C.S.S.:	
Chapleau Township	110.90
Chapleau Geographic Township	100.00
Panet Geographic Township	100.00
Tp. 13G Geographic Township	100.00
Foleyet R.C.S.S. No. 1	100.00
Kearney R.C.S.S.	100.00
Manitouwadge R.C.S.S.	100.00
Moose R.C.S.S. No. 1	100.00
Nakina R.C.S.S.	44.70
Noble R.C.S.S. No. 1	100.00
Red Lake R.C.S.S. No. 1	28.71
Township 22 R.C.S.S. No. 1	100.00
Township 28 R.C.S.S. No. 1	100.00
Wicksteed R.C.S.S. No. 1	97.96

## THE SECONDARY SCHOOLS AND BOARDS OF EDUCATION ACT

### O. Reg. 201/74.

Apportionment 1974 Requisitions.

Made—April 3rd, 1974.

Filed—April 3rd, 1974.

## REGULATION MADE UNDER THE SECONDARY SCHOOLS AND BOARDS OF EDUCATION ACT

### APPORTIONMENT 1974 REQUISITIONS

#### I. In this Regulation,

(a) "apportionable sum required by a divisional board for public school purposes for 1974" means the excess of the total estimated expenditures of the board for public school purposes for 1974 exclusive of,

(i) allowances and provisions for differences between the sum that the board requisitioned and the sum that the board ought to have requisitioned in a previous year for public school purposes from a local municipality in the school division, and

(ii) the portion charged to public school purposes of any expenditures incurred by the board in performing the duties of a municipal council under subsection 5 or 6 of section 27 of the Act or under paragraph 45 of section 34 of *The Schools Administration Act*,

over the estimated revenue of the board for public school purposes in 1974 from sources other than local taxation and subsidy;

(b) "apportionable sum required by a divisional board for secondary school purposes for 1974" means the excess of the total estimated expenditures of the board for secondary school purposes for 1974 exclusive of,

(i) allowances and provisions for differences between the sum that the board requisitioned and the sum that the board ought to have requisitioned in a previous year for secondary school purposes from a local municipality in the school division, and

(ii) the portion charged to secondary school purposes of any expenditures incurred by the board in performing the duties of a municipal council under subsection 5 or 6 of section 27 of the Act or under paragraph 45 of section 34 of *The Schools Administration Act*,

over the estimated revenue of the board for secondary school purposes in 1974 from sources other than local taxation and subsidy;

(c) "equalized assessment for a local municipality" for a year means the sum of,

(i) the residential and farm assessment as defined in clause *b* of section 74 of *The Schools Administration Act*, and

(ii) the quotient obtained by dividing by 0.9 the commercial assessment as defined in clause *a* of section 74 of *The Schools Administration Act*,

that is rateable for public school purposes or for secondary school purposes, as the case may be, in the local municipality, except that reference to the last revised assessment roll in clauses *a* and *b* of the said section 74 shall, for the purposes of this Regulation, be deemed to be reference to the last revised assessment roll used for taxation purposes in the year, such sum being adjusted by the assessment equalization factor in Column 2 that is set opposite the name of the local municipality in Column 1 of Schedule B to Ontario Regulation 200/74;

(d) "local municipality" means an area that is listed in Column 1 of Schedule B to Ontario Regulation 200/74 and opposite which an equalization factor or the letter "F" is set in Column 2 thereof;

(e) "local taxation" means rates levied by a municipality or a board for public or secondary school purposes, as the case may be, except taxes levied under section 43 of *The Assessment Act*;

(f) "payment in lieu of taxes for 1974" means, in respect of a municipality, the sum of the amounts payable by the municipality to the board for 1974 for public school purposes or for secondary school purposes as the case may be, under subsection 10 of section 6 of *The Housing Development Act* and under subsection 9 of section 47 of *The Power Corporation Act*;

- (g) "subsidy" for a year means the education mill rate subsidy payable to a divisional board in respect of a local municipality for public school purposes or for secondary school purposes, as the case may be, for such year.

2.—(1) The apportionable sum required by a divisional board for public school purposes for 1974 shall be apportioned among the local municipalities in the school division in the ratio, correct to five places of decimals, of the equalized assessments for such local municipalities for public school purposes.

(2) The sum apportioned under subsection 1 to a local municipality shall be,

- (a) increased by expenditures that are incurred for 1974 by the divisional board on behalf of the local municipality under subsection 5 or 6 of section 27 of the Act or under paragraph 45 of section 34 of *The Schools Administration Act* and that are charged to public school purposes;
- (b) reduced by the subsidy for 1974 in respect of the local municipality for public school purposes; and
- (c) adjusted under subsection 2 or 3 of section 73 of *The Schools Administration Act*.

(3) The amount apportioned to a municipality by a divisional board for public school purposes shall be the sum of,

- (a) the amounts apportioned under subsection 1 to the local municipalities within the municipality, as altered under subsection 2; and
- (b) the payment in lieu of taxes for 1974 in respect of the municipality for public school purposes and the amount allocable by the municipality under subsection 11 of section 304a of *The Municipal Act* to the divisional board for 1974 for public school purposes.

3.—(1) The apportionable sum required by a divisional board for secondary school purposes for 1974 shall be apportioned among the local municipalities in the school division in the ratio, correct to five places of decimals, of the equalized assessments for such local municipalities for secondary school purposes.

(2) The sum apportioned under subsection 1 to a local municipality shall be,

- (a) increased by expenditures that are incurred for 1974 by the divisional board on behalf of the local municipality under subsection 5 or 6 of section 27 of the Act

or under paragraph 45 of section 34 of *The Schools Administration Act* and that are charged to secondary school purposes;

- (b) reduced by the subsidy for 1974 in respect of the local municipality for secondary school purposes; and

- (c) adjusted under subsection 2 or 3 of section 73 of *The Schools Administration Act*.

(3) The amount apportioned to a municipality by a divisional board for secondary school purposes shall be the sum of,

- (a) the amounts apportioned under subsection 1 to the local municipalities within the municipality, as altered under subsection 2; and
- (b) the payment in lieu of taxes for 1974 in respect of the municipality for secondary school purposes and the amount allocable by the municipality under subsection 11 of section 304a of *The Municipal Act* to the divisional board for 1974 for secondary school purposes.

4. This Regulation applies in respect of the apportionment of the sum required by a divisional board for public school purposes and the sum required by a divisional board for secondary school purposes, for the year 1974.

(2371)

16

## THE PLANNING ACT

### O. Reg. 202/74.

Zoning Order—County of Simcoe,

Township of Nottawasaga.

Made—March 29th, 1974.

Filed—April 1st, 1974.

## REGULATION TO AMEND REGULATION 675 OF REVISED REGULATIONS OF ONTARIO, 1970 MADE UNDER THE PLANNING ACT

1. Section 40 of Regulation 675 of Revised Regulations of Ontario, 1970, as remade by section 1 of Ontario Regulation 11/74, is revoked and the following substituted therefor:

40. Notwithstanding any other provisions of this Order, the parcels of land described in Schedules 1, 3, 4, 6, 8, 9, 10, 11, 13, 14, 16, 17, 21, 22, 26, 31, 32, 33, 34, 35, 50, 52, 53, 54, 55, 56, 57, 58,



62, 63, 64, 65, 66, 67, 71, 72, 73, 74, 75, 79, 80, 81, 82, 83, 90, 91, 92, 93, 94, 100, 101, 102, 103, 104, 105, 106, 107, 108, 109, 115, 116 and 117, may each be used for the erection of one single-family dwelling and buildings and structures accessory thereto provided the following requirements are met:

Maximum lot coverage	15 per cent
Minimum front yard	25 feet
Minimum side yard	10 feet on one side and 4 feet on the other side
Minimum rear yard	25 feet
Maximum height	20 feet
Minimum ground floor area	one storey — 1,000 square feet one and one-half storeys or more—750 square feet

O. Reg. 202/74, s. 1.

2. Section 42 of the said Regulation, as remade by section 2 of Ontario Regulation 11/74, is revoked and the following substituted therefor:

42. Notwithstanding any other provisions of this Order, the lands described in Schedules 2, 5, 18, 36, 118 and 119 may be used for the erection of one additional single-family dwelling and buildings and structures accessory thereto provided the following requirements are met:

Maximum lot coverage	15 per cent
Minimum front yard	25 feet
Minimum side yard	10 feet on one side and 4 feet on the other side
Minimum rear yard	25 feet
Maximum height	30 feet
Minimum ground floor area	one storey—1,000 square feet one and one-half storeys or more—750 square feet

O. Reg. 202/74, s. 2.

3. Section 43 of the said Regulation, as remade by section 3 of Ontario Regulation 11/74, is revoked and the following substituted therefor:

43. Notwithstanding any other provisions of this Order, the parcels of land described in Schedules 12, 19, 20, 24, 27, 28, 29, 38, 39, 40, 41, 42, 43, 48, 49, 59, 60, 61, 68, 69, 70, 76, 84, 85, 95, 96, 97,

98, 110, 111, 112 and 120 may each be used for the erection of one single-family detached cottage and buildings and structures accessory thereto provided the following requirements are met:

Maximum lot coverage	15 per cent
Minimum front yard	25 feet
Minimum side yard	10 feet on one side and 4 feet on the other side
Minimum rear yard	25 feet

O. Reg. 202/74, s. 3.

4. Section 47 of the said Regulation, as remade by section 4 of Ontario Regulation 11/74, is revoked and the following substituted therefor:

47. Notwithstanding any other provisions of this Order, the parcels of land described in Schedules 37, 77, 86, 87, 88, 89, 113, 114, 121 and 122 may each be used for one single-family dwelling and buildings and structures accessory thereto. O. Reg. 202/74, s. 4.

5. The said Regulation is amended by adding thereto the following section:

52. Notwithstanding any other provisions of this Order, the lands described in Schedule 123 may be used for agricultural uses and buildings accessory thereto including one single-family dwelling and buildings and structures accessory thereto used in connection with the agricultural operation provided the following requirements are met in respect of the buildings and structures:

Maximum lot coverage	15 per cent
Minimum front, side and rear yards	25 feet, provided that no farm building or structure shall be closer than 100 feet to any lands upon which a residence is situated
Maximum height	20 feet
Minimum ground floor area for dwelling	one storey—1,000 square feet one and one-half storeys or more—750 square feet

O. Reg. 202/74, s. 5.

6. The said Regulation is further amended by adding thereto the following Schedules:

#### Schedule 116

That parcel of land situate in the Township of Nottawasaga, in the County of Simcoe, in the

Province of Ontario, composed of that part of Lot 30 in Concession II of the said Township, being shown as Part 1, Reference Plan 51R-2653 deposited in the Land Registry Office for the Land Registry Division of Simcoe (No. 51). O. Reg. 202/74, s. 6, *part*.

#### Schedule 117

That parcel of land situate in the Township of Nottawasaga, in the County of Simcoe, composed of that part of Lot 18, in Concession II of the said Township, described as follows:

Beginning at the northwest angle of Lot 18, Concession II, in the Township of Nottawasaga;

Thence easterly along the northerly limit of the said Lot a distance of 209 feet to a point;

Thence southerly and parallel to the westerly boundary of the said Lot a distance of 208 feet to a point;

Thence westerly and parallel to the northerly limit of the said Lot a distance of 209 feet to the westerly limit of the said Lot;

Thence northerly in and along the westerly boundary of the said Lot a distance of 208 feet, more or less, to the point of beginning. O. Reg. 202/74, s. 6, *part*.

#### Schedule 118

That parcel of land situate in the Township of Nottawasaga, in the County of Simcoe, being Lot 3 in Concession VII of the said Township. O. Reg. 202/74, s. 6, *part*.

#### Schedule 119

That parcel of land situate in the Township of Nottawasaga, in the County of Simcoe, composed of the southern half of Lot 33 in Concession IX of the said Township. O. Reg. 202/74, s. 6, *part*.

#### Schedule 120

That parcel of land situate in the Township of Nottawasaga, in the County of Simcoe, composed of that part of Lot 7 in Concession IX of the said Township, described as follows:

Premising that bearings herein are referred to the bearing of the road allowance between Concession VIII and IX, across Lot 1 assumed to be north 8° 10' west in accordance with the original Township survey;

Commencing at an iron survey bar marking the north-east angle of Lot 7, Concession IX;

Thence south 7° 36' 20" east, along the easterly limit of the said Lot 7, a distance of 1,091.12 feet

to an iron survey bar marking its intersection with the existing northerly limit of the River Road passing through the said Lot;

Thence south 57° 23' 40" west, along the said existing northerly limit of the River Road, a distance of 165.98 feet to an iron survey bar marking an angle therein;

Thence south 61° 22' 40" west, continuing to follow the said existing northerly limit, a distance of 179.81 feet to an iron survey bar;

Thence north 37° 33' 20" west, a distance of 197.49 feet to an iron survey bar;

Thence north 57° 50' 20" west, a distance of 78.70 feet to an iron survey bar;

Thence south 59° 39' 40" west, a distance of 151.07 feet to an iron survey bar;

Thence south 52° 39' 40" west, a distance of 86.23 feet to an iron survey bar;

Thence south 10° 10' west, a distance of 57.74 feet to an iron survey bar set in the easterly limit of the eighth line Deviation Road;

Thence north 53° 17' 20" west, along the said easterly limit, a distance of 172.56 feet, more or less, to an angle therein;

Thence north 26° 32' 20" west, following the said easterly limit, a distance of 44.62 feet to an iron survey bar;

Thence north 26° 32' 20" west, continuing to follow the said easterly limit, a distance of 309.94 feet to an iron survey bar marking an angle therein;

Thence north 3° 02' 20" west, continuing to follow the said easterly limit of Deviation Road, a distance of 610.73 feet to an iron survey bar marking the intersection of the said limit with the existing northerly limit of the said Lot 7;

Thence north 75° 02' 40" east, along the said existing northerly limit as defined by a rail fence existing in November, 1968, a distance of 887.88 feet, more or less, to the point of commencement. O. Reg. 202/74, s. 6, *part*.

#### Schedule 121

That parcel of land situate in the Township of Nottawasaga, in the County of Simcoe, composed of that part of Lot 35 in Concession VII of the said Township, described as follows:

Premising that the easterly limit of Lot 35 has an assumed astronomic course of north 8° 44' 30" west and relating all bearings herein thereto;

Beginning at an iron bar planted at the north-easterly angle of the said Lot 35;

Thence south 73° 59' 50" west, a distance of 376.55 feet to an iron survey bar being the point of commencement of the lands herein described;

Thence continuing on a course of south 73° 59' 50" west to the northwest angle of the east half of the said Lot;

Thence in a southerly direction and along the westerly limit of the east half of the said Lot;

Thence in an easterly direction and along the southerly boundary of the said east half to the southeast angle of the east half of the said Lot;

Thence in a northerly direction and along the easterly boundary of the east half of the said Lot to an iron survey bar a distance of 564.77 feet on a course of south 8° 44' 30" east from the northeast angle of the said Lot;

Thence north 71° 55' west a distance of 369.03 feet to an iron survey bar;

Thence south 82° 43' 30" west a distance of 177.96 feet to an iron survey bar;

Thence 12° 23' 50" east a distance of 371.23 feet to an iron survey bar marking the point of commencement of the lands herein described. O. Reg. 202/74, s. 6, *part*.

#### Schedule 122

That parcel of land situate in the Township of Nottawasaga, in the County of Simcoe, and being composed of that part of Lot 15, in Concession XII in the said Township of Nottawasaga, designated as Part I on a Reference Plan deposited in the Land Registry Office, for the Land Registry Division of Simcoe (No. 51) as Number 51R-2720. O. Reg. 202/74, s. 6, *part*.

#### Schedule 123

That parcel of land situate in the Township of Nottawasaga, in the County of Simcoe, part of Lot 28, in Concession III of the said Township lying to the west of the Canadian National Railways right-of-way as shown on a plan of survey prepared by Zubek and Emo, Ontario Land Surveyors, and dated the 7th day of April, 1967 and attached to Instrument registered in the Land Registry Office for the Land Registry Division of Simcoe (No. 51) as Number 260577. O. Reg. 202/74, s. 6, *part*.

G. M. FARROW

*Director,*

*Plans Administration Branch,  
Ministry of Housing*

Dated at Toronto, this 29th day of March, 1974.

## THE MILK ACT

### O. Reg. 203/74.

Grade A Milk—Marketing.

Made—April 1st, 1974.

Filed—April 1st, 1974.

## REGULATION TO AMEND REGULATION 591 OF REVISED REGULATIONS OF ONTARIO, 1970 MADE UNDER THE MILK ACT

1.—(1) Subsection 4 of section 16 of Regulation 591 of Revised Regulations of Ontario, 1970, as remade by subsection 1 of section 1 of Ontario Regulation 461/73, is revoked and the following substituted therefor:

(4) All Class 3 milk supplied to a processor shall be sold by the marketing board and bought by the processor for not less than a minimum price of \$6.75 per 100 pounds for milk testing 3.5 per cent milk-fat where the milk is delivered to the processor by tank truck. O. Reg. 203/74, s. 1 (1).

(2) Subsection 5 of the said section 16, as remade by subsection 2 of section 1 of Ontario Regulation 461/73, is revoked and the following substituted therefor:

(5) All Class 4 milk supplied to a processor shall be sold by the marketing board and bought by the processor for not less than a minimum price of \$6.60 per 100 pounds for milk testing 3.5 per cent milk-fat where the milk is delivered to the processor by tank truck. O. Reg. 203/74, s. 1 (2).

(3) Subsection 6 of the said section 16, as remade by subsection 1 of section 1 of Ontario Regulation 127/74, is revoked and the following substituted therefor:

(6) All Class 5 milk supplied to a processor shall be sold by the marketing board and bought by the processor for not less than a minimum price of \$6.20 per 100 pounds for milk testing 3.5 per cent milk-fat where the milk is delivered to the processor by tank truck. O. Reg. 203/74, s. 1 (3).

(4) Subsection 6a of the said section 16, as remade by subsection 2 of section 1 of Ontario Regulation 127/74, is revoked and the following substituted therefor:

(6a) All Class 5a milk supplied to a processor shall be sold by the marketing board and bought by the processor for not less than a minimum price of \$6.36 per 100 pounds for milk testing 3.5 per cent milk-fat where the milk is delivered to the processor by tank truck. O. Reg. 203/74, s. 1 (4).

(5) Subsection 7 of the said section 16, as remade by subsection 3 of section 1 of Ontario Regulation 127/74, is revoked and the following substituted therefor:

(7) All Class 6 milk supplied to a processor shall be sold by the marketing board and bought by the processor for not less than a minimum price of \$6.20 per 100 pounds for milk testing 3.5 per cent milk-fat where the milk is delivered to the processor by tank truck. O. Reg. 203/74, s. 1 (5).

(6) Subsection 8 of the said section 16, as remade by subsection 4 of section 1 of Ontario Regulation 174/73, is revoked and the following substituted therefor:

(8) The minimum prices that apply under subsections 1, 2, 3, 4, 5, 5a, 5b, 6, 6a, 7 and 9 shall be increased or decreased at the rate of 10 cents for each one-tenth of 1 per cent above or below the test of 3.5 per cent milk-fat in each 100 pounds of milk. O. Reg. 203/74, s. 1 (6).

(7) Subsection 9 of the said section 16, as amended by subsection 1 of section 1 of Ontario Regulation 121/71 and subsection 2 of section 1 of Ontario Regulation 331/71, is revoked and the following substituted therefor:

(9) Where milk is delivered to a processor other than by tank truck, the minimum price that applies shall be 18 cents per 100 pounds less than the minimum price determined under subsection 4, 5, 5a, 5b, 6, 6a or 7, as the case may be. O. Reg. 203/74, s. 1 (7).

2.—(1) This Regulation, except subsection 1 of section 1, comes into force on the 1st day of April, 1974.

(2) Subsection 1 of section 1 of this Regulation comes into force on the 16th day of April, 1974. O. Reg. 203/74, s. 2.

THE ONTARIO MILK MARKETING  
BOARD:

G. R. McLAUGHLIN  
*Chairman*

H. PARKER  
*Secretary*

Dated at Toronto, this 1st day of April, 1974.

(2373)

THE MILK ACT

O. Reg. 204/74.

Industrial Milk—Marketing.

Made—April 1st, 1974.

Filed—April 1st, 1974.

REGULATION TO AMEND  
REGULATION 593 OF  
REVISED REGULATIONS OF ONTARIO, 1970  
MADE UNDER  
THE MILK ACT

1.—(1) Subsection 1 of section 13 of Regulation 593 of Revised Regulations of Ontario, 1970, as remade by subsection 1 of section 1 of Ontario Regulation 460/73, is revoked and the following substituted therefor:

(1) All Class 3 milk supplied to a processor shall be sold by the marketing board and bought by the processor for not less than a minimum price of \$6.75 per 100 pounds for milk testing 3.5 per cent milk-fat where the milk is delivered to the processor by tank truck. O. Reg. 204/74, s. 1 (1).

(2) Subsection 2 of the said section 13, as remade by subsection 2 of section 1 of Ontario Regulation 460/73, is revoked and the following substituted therefor:

(2) All Class 4 milk supplied to a processor shall be sold by the marketing board and bought by the processor for not less than a minimum price of \$6.60 per 100 pounds for milk testing 3.5 per cent milk-fat where the milk is delivered to the processor by tank truck. O. Reg. 204/74, s. 1 (2).

(3) Subsection 4 of the said section 13, as remade by subsection 1 of section 1 of Ontario Regulation 128/74, is revoked and the following substituted therefor:

(4) All Class 5 milk supplied to a processor shall be sold by the marketing board and bought by the processor for not less than a minimum price of \$6.20 per 100 pounds for milk testing 3.5 per cent milk-fat where the milk is delivered to the processor by tank truck. O. Reg. 204/74, s. 1 (3).

(4) Subsection 4a of the said section 13, as remade by subsection 2 of section 1 of Ontario Regulation 128/74, is revoked and the following substituted therefor:

(4a) All Class 5a milk supplied to a processor shall be sold by the marketing board and bought by the processor for not less than a minimum price of \$6.36 per 100 pounds for milk testing 3.5 per cent milk-fat where the milk is delivered to the processor by tank truck. O. Reg. 204/74, s. 1 (4).

(5) Subsection 5 of the said section 13, as remade by subsection 3 of section 1 of Ontario Regulation 128/74, is revoked and the following substituted therefor:

(5) All Class 6 milk supplied to a processor shall be sold by the marketing board and bought by the processor for not less than a minimum price of \$6.20 per 100 pounds for milk testing 3.5 per cent milk-fat where the milk is delivered to the processor by tank truck. O. Reg. 204/74, s. 1 (5).

(6) Subsection 6 of the said section 13, as amended by subsection 2 of section 1 of Ontario Regulation 332/71, is revoked and the following substituted therefor:

(6) Where milk is delivered to a processor other than by tank truck, the minimum price that applies shall be 18 cents per 100 pounds less than the minimum price determined under subsections 1, 2, 3, 3a, 4, 4a or 5, as the case may be. O. Reg. 204/74, s. 1 (6).

(7) Subsection 7 of the said section 13, as remade by subsection 1 of section 1 of Ontario Regulation 173/73, is revoked and the following substituted therefor:

(7) The minimum prices that apply under subsections 1, 2, 3, 3a, 4, 4a, 5 and 6 shall be increased or decreased at the rate of 10 cents for each one-tenth of 1 per cent above or below the test of 3.5 per cent milk-fat in each 100 pounds of milk. O. Reg. 204/74, s. 1 (7).

2. Paragraph 1 of subsection 1 of section 20 of the said Regulation, as remade by section 2 of Ontario Regulation 603/73, is revoked and the following substituted therefor:

1. A payment on account, at the rate of \$4.03 per 100 pounds, not later than the fourteenth day of the next following month or, where a holiday falls within the first twelve days of that month, not later than the fifteenth day of that month.

3.—(1) This Regulation, except subsection 1 of section 1, comes into force on the 1st day of April, 1974.

(2) Subsection 1 of section 1 of this Regulation comes into force on the 16th day of April, 1974. O. Reg. 204/74, s. 3.

THE ONTARIO MILK MARKETING  
BOARD:

G. R. McLAUGHLIN  
*Chairman*

H. PARKER  
*Secretary*

Dated at Toronto, this 1st day of April, 1974.

(2374)

THE LOCAL ROADS BOARDS ACT

O. Reg. 205/74.

Establishment of Local Roads Areas.

Made—March 27th, 1974.

Filed—April 2nd, 1974.

REGULATION TO AMEND  
REGULATION 571 OF  
REVISED REGULATIONS OF ONTARIO, 1970  
MADE UNDER  
THE LOCAL ROADS BOARDS ACT

1. Schedule 29 to Regulation 571 of Revised Regulations of Ontario, 1970 is revoked.
2. Schedule 38 to the said Regulation is revoked and the following substituted therefor:

Schedule 38

RUSH BAY-WOODCHUCK BAY  
LOCAL ROADS AREA

All of the Township of Forgie and those portions of the townships of Boys and Glass and unsurveyed territory and certain Islands in the vicinity of Glass Township, in the Territorial District of Kenora, shown outlined on Ministry of Transportation and Communications plan N-506-5, filed in the office of the Registrar of Regulations at Toronto as number 1648. O. Reg. 205/74, s. 2.

3. Schedule 173 to the said Regulation, as remade by section 1 of Ontario Regulation 218/72, is revoked and the following substituted therefor:

Schedule 173

CANE LOCAL ROADS AREA

All of the Township of Cane and those portions of the townships of Auld, Barber and Tudhope, in the Territorial District of Timiskaming, shown outlined on Ministry of Transportation and Communications plan N-538-3, filed in the office of the Registrar of Regulations at Toronto as number 1649. O. Reg. 205/74, s. 3.

4. Schedule 183 to the said Regulation is revoked and the following substituted therefor:

Schedule 183

KUKAGAMI LOCAL ROADS AREA

All of the Township of Scadding and those portions of the townships of Street, Rathbun, Kelly and Davis, in the Territorial District of Sudbury, shown outlined on Ministry of Transportation and Communications plan N-1404-2, filed in the office of the Registrar of Regulations at Toronto as number 1650. O. Reg. 205/74, s. 4.

5. The said Regulation is amended by adding thereto the following Schedules:

**Schedule 218**

**FOREST DRIVE LOCAL ROADS AREA**

All those portions of the Township of Drayton, in the Territorial District of Kenora, shown outlined on Ministry of Transportation and Communications plan N-633-C1, filed in the office of the Registrar of Regulations at Toronto as number 1651. O. Reg. 205/74, s. 5, *part*.

**Schedule 219**

**KAKAGI LAKE LOCAL ROADS AREA**

All that portion of unsurveyed territory lying north of the Township of Godson, in the Territorial District of Kenora, shown outlined on Ministry of Transportation and Communications plan

N-3000-E1, filed in the office of the Registrar of Regulations at Toronto as number 1652. O. Reg. 205/74, s. 5, *part*.

**Schedule 220**

**TANNIS LAKE LOCAL ROADS AREA**

All those portions of the townships of Gundy and Ewart, in the Territorial District of Kenora, shown outlined on Ministry of Transportation and Communications plan N-1466-1, filed in the office of the Registrar of Regulations at Toronto as number 1653. O. Reg. 205/74, s. 5, *part*.

**JOHN R. RHODES**  
*Minister of Transportation and Communications*

Dated at Toronto, this 27th day of March, 1974.

(2375)

16

**THE MUNICIPAL AFFAIRS ACT**

**O. Reg. 206/74.**

Tax Arrears and Tax Sale Procedures.

Made—April 2nd, 1974.

Filed—April 2nd, 1974.

**REGULATION TO AMEND  
ONTARIO REGULATION 804/73  
MADE UNDER  
THE MUNICIPAL AFFAIRS ACT**

1. Items 14 and 15 of Schedule 1 to Ontario Regulation 804/73 are revoked and the following substituted therefor:

- |     |                    |   |
|-----|--------------------|---|
| 14. | Lennox & Addington | Town of Napanee<br>Village of Bath<br>Township of Denbigh, Abinger and Ashby<br>Township of Fredricksburgh South<br>Township of Kaladar, Anglesea and Effingham<br>Township of Richmond |
| 15. | Middlesex          | City of London<br>Town of Parkhill<br>Town of Strathroy<br>Village of Glencoe<br>Township of Mosa   |

2. Item 4 of Schedule 2 to the said Regulation is revoked and the following substituted therefor:

- |    |            |   |
|----|------------|---|
| 4. | Manitoulin | Town of Gore Bay<br>Township of Assignack<br>Township of Billings<br>Township of Burpee<br>Township of Carnarvon<br>Township of Cockburn Island<br>Township of Gordon<br>Township of Rutherford and George Island<br>Township of Sandfield<br>Township of Tehkummah |
|----|------------|---|

3. Schedule 3 to the said Regulation is revoked and the following substituted therefor:

**Schedule 3**

	COLUMN 1	COLUMN 2
Item	District, Metropolitan or Regional Municipality	Area Municipalities
1.	Metropolitan Toronto	All except City of Toronto
2.	Durham	All
3.	Haldimand-Norfolk	All
4.	Halton	All
5.	Hamilton-Wentworth	All except City of Hamilton
6.	Muskoka	All
7.	Niagara	All
8.	Ottawa-Carleton	All
9.	Peel	All
10.	Sudbury	All
11.	Waterloo	All
12.	York	All

O. Reg. 206/74, s. 3.

JOHN WHITE  
*Treasurer of Ontario and  
 Minister of Economics and  
 Intergovernmental Affairs*

Dated at Toronto, this 2nd day of April, 1974.

(2376)

16

**THE MINISTRY OF EDUCATION ACT**

**O. Reg. 207/74.**

Reimbursement for Cost of Education for Board, Lodging and Transportation.

Made—April 2nd, 1974.

Approved—April 3rd, 1974.

Filed—April 3rd, 1974.

REGULATION TO AMEND  
 REGULATION 202 OF  
 REVISED REGULATIONS OF ONTARIO, 1970  
 MADE UNDER  
 THE MINISTRY OF EDUCATION ACT

1. Regulation 202 of Revised Regulations of Ontario, 1970 is amended by adding thereto the following section:

17. This Regulation does not apply to costs, expenditures and salaries in respect of the year 1974 and subsequent years. O. Reg. 207/74, s. 1.

THOMAS L. WELLS  
*Minister of Education*

Dated at Toronto, this 2nd day of April, 1974.

(2389)

16

## THE MINISTRY OF EDUCATION ACT

## O. Reg. 208/74.

Textbooks.

Made—April 3rd, 1974.

Approved—April 3rd, 1974.

Filed—April 4th, 1974.

REGULATION MADE UNDER  
THE MINISTRY OF EDUCATION ACT

## TEXTBOOKS

## INTERPRETATION

## 1.—(1) In this Regulation,

- (a) "intermediate division" means the division of the organization of a school comprising the four years of the program of studies immediately following the junior division;

(b) "junior division" means the division of the organization of an elementary school comprising the three years of the program of studies immediately following the primary division;

(c) "primary division" means the division of the organization of a school comprising the first three years of the program of studies immediately following kindergarten;

(d) "senior division" means the division of the organization of a school comprising two years of the program of studies immediately following the intermediate division.

(2) In this Regulation, a publisher code listed in Column 1 of the following Table refers to the publisher set opposite thereto in Column 2 of the following Table:

Table

	COLUMN 1	COLUMN 2
Item	Publisher Code	Publisher
1.	Addison-Wesley	Addison-Wesley (Canada) Limited
2.	Aquila	Aquila Ltée.
3.	Anansi	The House of Anansi Press Ltd.
4.	Beauchemin	Librairie Beauchemin Ltée.
5.	Bellhaven House	Bellhaven House (Book Society of Canada Ltd.)
6.	La Bonne Chanson	La Bonne Chanson
7.	Book Society	Book Society of Canada Ltd.
8.	Bordas-Dunod	Bordas-Dunod Montréal Inc.
9.	Brault & Bouthillier	Brault & Bouthillier Limitée
10.	Burns & MacEachern	Burns & MacEachern Ltd.
11.	Canadian Music Sales	Canadian Music Sales Corporation Ltd.
12.	Canadian Wildlife Federation	Canadian Wildlife Federation
13.	Centre de Psychologie et de Pédagogie	Centre de Psychologie et de Pédagogie
14.	Centre Educatif et Culturel	Centre Educatif et Culturel
15.	Centre Pédagogique	Le Centre Pédagogique



	COLUMN 1	COLUMN 2
Item	Publisher Code	Publisher
16.	Clarke, Irwin	Clarke, Irwin & Co. Ltd.
17.	Le Coin du Livre	Le Coin du Livre (Central) Ltée.
18.	Collier-Macmillan	Collier-Macmillan Canada Ltd.
19.	Copp Clark	Copp Clark Publishing
20.	Dent	J. M. Dent & Sons (Canada) Ltd.
21.	Dodd Mead	Dodd Mead & Co. (Canada) Ltd.
22.	Doubleday	Doubleday Publishers
23.	Editions Aries	Les Editions Aries, Inc.
24.	Editions Ecole Active	Les Editions Ecole Active
25.	Editions F.I.C.	Editions F.I.C.
26.	Editions Fides	Les Editions Fides
27.	Editions FM	Les Editions FM
28.	Editions Françaises	Les Editions Françaises Inc./Larousse
29.	Hurtubise HMH	Editions Hurtubise HMH Ltée.
30.	Editions IOMA	Les Editions IOMA Enr.
31.	Editions Leméac	Editions Leméac Inc.
32.	Editions Pédagogia	Editions Pédagogia Inc./Les Editions Françaises Inc.
33.	Editions du Renouveau Pédagogique	Editions du Renouveau Pédagogique
34.	Encyclopedia Britannica	Encyclopedia Britannica Publications
35.	Entreprises Education Nouvelle	Les Entreprises Education Nouvelle Inc.
36.	Fitzhenry & Whiteside	Fitzhenry & Whiteside Ltd.
37.	Gage	Gage Educational Publishing Ltd.
38.	General Publishing	General Publishing Co., Ltd.
39.	Ginn	Ginn & Company, A Division of Xerox
40.	GLC	GLC Educational Materials and Services Ltd.
41.	Griffin House	Griffin House
42.	Guérin	Guérin, Editions Classiques
43.	Guidance Centre	Guidance Centre, Faculty of Education, University of Toronto

	COLUMN 1	COLUMN 2
Item	Publisher Code	Publisher
44.	Guinness	Guinness Publishing Ltd.
45.	Hachette	Classique Hachette
46.	Harvest House	Harvest House Ltd., Publishers
47.	Heath	D. C. Heath, Canada, Ltd.
48.	Holt	Holt, Rinehart and Winston of Canada Ltd.
49.	House of Grant	House of Grant (Canada) Ltd.
50.	Information Canada	Information Canada
51.	Institut de Recherches Psychologiques	Institut de Recherches Psychologiques Inc.
52.	James Lewis & Samuel	James Lewis & Samuel, Ltd.
53.	Jarman	Jarman Publications Ltd.
54.	Lidec	Editions Lidec
55.	Lippincott	J. B. Lippincott Co. of Canada Ltd.
56.	Longman	Longman Canada Ltd.
57.	Maclean-Hunter Learning Materials	Maclean-Hunter Learning Materials Co.
58.	Macmillan	Macmillan Company of Canada Ltd.
59.	Peter Martin	Peter Martin Associates
60.	McClelland & Stewart	McClelland & Stewart Ltd.
61.	McGraw-Hill Ryerson	McGraw-Hill Ryerson Limited
62.	Charles E. Merrill	Charles E. Merrill Canada Ltd.
63.	Methuen	Methuen Publications
64.	Moyer, Vico	Moyer, Vico Ltd.
65.	Nature Method Language Institute	The Nature Method Language Institute, Inc.
66.	Thomas Nelson	Thomas Nelson & Sons (Canada) Ltd.
67.	New Press	New Press Educational
68.	Ontario Historical Society	Ontario Historical Society
69.	O.I.S.E.	The Ontario Institute for Studies in Education
70.	Oxford	Oxford University Press
71.	Palm	Palm Publishers Limited

	COLUMN 1	COLUMN 2
Item	Publisher Code	Publisher
72.	Pitman	Pitman Publishing
73.	Prentice-Hall	Prentice-Hall of Canada Ltd.
74.	Presses de l'Université Laval	Les Presses de l'Université Laval
75.	Random House	Random House of Canada, Ltd.
76.	Royal Ontario Museum	Royal Ontario Museum
77.	Le Sablier	Le Sablier, Inc.
78.	Science Research Associates	Science Research Associates
79.	Sumner	Sumner Publishing and Printing Co.
80.	Gordon V. Thompson	Gordon V. Thompson Ltd.
81.	University of Toronto Press	University of Toronto Press
82.	Van Nostrand	Von Nostrand Reinhold Ltd.
83.	Vanier Institute/ L'Institut Vanier	Vanier Institute of the Family/ L'Institut Vanier de la Famille
84.	Waterloo Music Co.	Waterloo Music Co. Ltd.
85.	Whitman Golden	Whitman Golden Limited
86.	Wiley	John Wiley & Sons Canada, Limited

O. Reg. 208/74, s. 1.

2. The textbooks in a Schedule that is listed in Column 1 of the following Table are approved for use in the division that is set opposite thereto in Column 2 of the following Table:

Table

Item	COLUMN 1	COLUMN 2
1.	Schedule 1	Primary Division
2.	Schedule 2	Junior Division
3.	Schedule 3	Intermediate Division
4.	Schedule 4	Senior Division

O. Reg. 208/74, s. 2.

## Schedule 1

## TEXTBOOKS FOR THE PRIMARY DIVISION

Title	Publisher Code
1. Adventures in Reading 1	Lidec
2. Adventures in Reading 2	Lidec
3. Introducing English 1	Holt
4. Introducing English 2	Holt
5. Introducing English 3	Holt
6. Adventure Trails	Dent
7. Adventures with Mac	Holt
8. All about Me!	Ginn
9. Alone is No Fun	Thomas Nelson
10. Around Another Corner	Thomas Nelson
11. Barker the Seal	Thomas Nelson
12. Blackout	Ginn
13. Blast Off!	Ginn
14. Boys' and Girls' First Dictionary	Copp Clark
15. Bundle of Sticks	Ginn
16. Calico Drum	McGraw-Hill Ryerson
17. Calico Jam	McGraw-Hill Ryerson
18. Calico Pie	McGraw-Hill Ryerson
19. Carnival	Ginn
20. Carousel 1	Copp Clark
21. Carousel 2	Copp Clark
22. Catch a Firefly	Ginn
23. Charley the Mouse Finds Christmas	Thomas Nelson
24. The Chocolate Chip Mystery	Thomas Nelson
25. Choices	Gage
26. Close-Up	Ginn
27. Colour Weeples	McGraw-Hill Ryerson
28. Come Along With Me	Copp Clark
29. Communication 1	Macmillan
30. Creative English, Grade 3	Copp Clark
31. Deep Sea Smile	Ginn
32. Dent's Primary Dictionary—Level 1	Dent
33. Dent's Primary Dictionary—Level 2	Dent
34. Detective Game	Ginn
35. Developing Comprehension in Reading 2	Dent
36. Developing Comprehension in Reading 3A	Dent
37. Developing Comprehension in Reading 3B	Dent
38. Developing Language Skills 3	McGraw-Hill Ryerson
39. Encounters	Gage
40. Fancy Free	McGraw-Hill Ryerson
41. Fish Head	Ginn
42. Flights Near and Far	Holt
43. Flying Free	Gage
44. Follow Me	Gage
45. For Me	Gage
46. Fun Parade	Book Society
47. Fun with Tip	Dent
48. Funny Surprises	Thomas Nelson
49. Giant Steps	Dent
50. Ginger's Upstairs Pet	Thomas Nelson
51. Golden Trails	Holt
52. Goodnight Painted Pony	Thomas Nelson
53. Groups	Gage
54. Grumpkin the Pumpkin	Thomas Nelson
55. Hamish Hamster	Ginn
56. Happy Hours	Macmillan
57. Hercules Vast the Snowman	Thomas Nelson
58. Here Comes Mirium, the Mixed-Up Witch	Thomas Nelson
59. Here We Go	Dent

Title	Publisher Code
60. Higgleby's House	Ginn
61. In the Sun	Ginn
62. Into Wonderland	Macmillan
63. Is Anybody Listening?	Thomas Nelson
64. It's Story Time	Copp Clark
65. Just for Fun	Ginn
66. Just for Me	Gage
67. Kittens and Bears	Thomas Nelson
68. Language Comes Alive 3	Dent
69. Laughing Letters	Holt
70. Lee Wong, Boy Detective	Thomas Nelson
71. Listening Letters	Holt
72. Listening Tree	Ginn
73. Magic and Make-Believe, Book 1	Thomas Nelson
74. Magic and Make-Believe, Book 2	Thomas Nelson
75. The Magic Fife	McGraw-Hill Ryerson
76. Magic Letters	Holt
77. Magic Seasons	Thomas Nelson
78. Meet Mr. Mugs	Ginn
79. Meet My Pals	Ginn
80. Miss Styck, the Nut Doll	Thomas Nelson
81. Mitzi's Magic Garden	Thomas Nelson
82. Mixed-Up Magic	Thomas Nelson
83. Moon Shiny Night	Ginn
84. Mr. Whiskers	Thomas Nelson
85. Mugs Scores!	Ginn
86. Mugs Starts School	Ginn
87. Multi-Poems	Thomas Nelson
88. My First Book	McGraw-Hill Ryerson
89. My Little Pictionary	Gage
90. My Picture Dictionary	Ginn
91. My Second Picture Dictionary	Ginn
92. New Adventures	McGraw-Hill Ryerson
93. Normie's Goose Hunt	Copp Clark
94. Normie's Moose Hunt	Copp Clark
95. Off to School	Copp Clark
96. On My Way	McGraw-Hill Ryerson
97. On Tree Top Hill	Dent
98. Once upon a Time	Macmillan
99. Ooops Splash!	Ginn
100. Out and Away	Gage
101. Pals and Pets	Ginn
102. Peek in, Please	Ginn
103. Percy the Parrot Passes the Puck	Thomas Nelson
104. Percy the Parrot Strikes Out	Thomas Nelson
105. Pets and Puppets	Thomas Nelson
106. Pickety Fence	Ginn
107. Poems for Magic Seasons	Thomas Nelson
108. Puppy Love	Thomas Nelson
109. Rockets Away!	Ginn
110. See Me Go	McGraw-Hill Ryerson
111. Silver Steps	Holt
112. Singing Water	Ginn
113. Small Blue Bead	Ginn
114. Something to Remember	Gage
115. Something Wonderful	Ginn
116. Starting Points in Reading A, First Book	Ginn
117. Starting Points in Reading A, Second Book	Ginn
118. Starting Points in Reading B, First Book	Ginn
119. Stop! It's a Birthday	Thomas Nelson
120. Stories of Fun and Adventure	Copp Clark
121. Stories Old and New	Copp Clark
122. Stories to Study 1, Book A	Gage

Title	Publisher Code
123. Stories to Study 1, Book B	Gage
124. Stories to Study 2, Book A	Gage
125. Stories to Study 2, Book B	Gage
126. The Story Tree	Dent
127. Switch on the Night	Ginn
128. Take a Peek	Ginn
129. Taking Off!	Ginn
130. Topsy-Turvy	Ginn
131. The Toy-Box	Thomas Nelson
132. Treats and Treasures, Book 1	Thomas Nelson
133. Treats and Treasures, Book 2	Thomas Nelson
134. Unicorn Magic	Thomas Nelson
135. Unlucky Day at Camp How-Ja-Do	Thomas Nelson
136. Up the Beanstalk	Ginn
137. What a Dog	Ginn
138. What Do You Think of That? and Other Stories	Gage
139. Who Ever Heard of a Tiger in a Tree	Thomas Nelson
140. Wings of Wonder	Holt
141. The Winston Primary Dictionary	Holt
142. Wish Me Well	Thomas Nelson
143. Wonders	Gage
144. Words to Use—A Primary Thesaurus	Gage
145. Dent's Speller, Book 2	Dent
146. Dent's Speller, Book 3	Dent
147. Longman Spelling Mastery 2	Longman
148. Longman Spelling Mastery 3	Longman
149. Macmillan Spelling Series, Book 2	Macmillan
150. Macmillan Spelling Series, Book 3	Macmillan
151. Spelling in Language Arts, Book 2	Thomas Nelson
152. Spelling in Language Arts, Book 3	Thomas Nelson
153. Word Family Spellers, Book 2	Book Society
154. Word Family Spellers, Book 3	Book Society
155. Bébé, Marie et Jean	Gage
156. Les comptines du Pré-Sablier	Beauchemin
157. Contes bleus	Thomas Nelson
158. Contes et poèmes	Thomas Nelson
159. De belles histoires	Thomas Nelson
160. De la langue parlée à la langue écrite	Editions Françaises
161. Du soleil pour toi	Entreprises Education Nouvelle
162. Les enfants heureux	Thomas Nelson
163. Histoires et contes amusants	Gage
164. J'aime lire	Editions Pédagogia
165. Je doute, je cherche, je trouve	Beauchemin
166. Je sais lire	Editions Pédagogia
167. Je veux lire	Editions Pédagogia
168. Magie des saisons	Thomas Nelson
169. Mon grand vocabulaire	Whitman Golden
170. Mon Larousse en images	Editions Françaises
171. La porte est ouverte	Gage
172. Multimondes	Thomas Nelson
173. Qu'il fait bon chez nous	Gage
174. Rémi et Aline-1ère partie	Thomas Nelson
175. Rémi et Aline-2ème partie	Thomas Nelson
176. La ronde joyeuse	Entreprises Education Nouvelle
177. Le sablier, français 1	Beauchemin
178. Le sablier, français 2	Beauchemin
179. Le sablier, français 3—1ère partie	Beauchemin
180. Le sablier, français 3—2ème partie	Beauchemin
181. Discovering Mathematics 3	Dent
182. Discovering Modern Mathematics 3	Ginn
183. Elementary Mathematics 3	Gage
184. Mathématique 6	Holt
185. Mathematics Book Three	Copp Clark

Title	Publisher Code
186. Patterns in Arithmetic 3	Holt
187. Project Mathematics, Book 6	Holt
188. Project Mathematics, Book 7	Holt
189. Project Mathematics, Book 6 and 7 combined	Holt
190. Thinking Through Mathematics 7	Thomas Nelson
191. Thinking Through Mathematics 8	Thomas Nelson
192. Thinking Through Mathematics 9	Thomas Nelson
193. Thinking Through Mathematics 7, 8 & 9	Thomas Nelson
194. L'univers des nombres 3	Holt
195. La grande aventure de solfège, premier livre	Gage
196. Lisons la musique—premier livre	Editions Fides
197. Lisons la musique—deuxième livre	Editions Fides
198. Music For Young Canada 3	Gage
199. The New Highroad of Song, Book 3	Gage
200. Songs For Today, Vol. II	Waterloo Music Co.
201. Songs for Today, Vol. III	Waterloo Music Co.
202. Songtime 2	Holt
203. Songtime 3	Holt
204. Treasure Tunes	Clarke, Irwin
205. Une bonne journée	Lidec
206. Ton livre de santé	Lidec
207. Animals	Bellhaven House
208. Les chemins de la science 1	Editions du Renouveau Pédagogique
209. Les chemins de la science 2	Editions du Renouveau Pédagogique
210. Les chemins de la science 3	Editions du Renouveau Pédagogique
211. Les chemins de la science 4	Editions du Renouveau Pédagogique
212. Plants	Bellhaven House
213. Snow	Macmillan
214. Studying Streams	McGraw-Hill Ryerson
215. Weeple People	McGraw-Hill Ryerson
216. Wheels and Things	Bellhaven House
217. Bern: City in the Mountains	Gage
218. Down Under at Barwidgee	Gage
219. Homes Around the World	House of Grant
220. Mon village de Val-des-Bois	Dent
221. Nestum Asa	Griffin House
222. The Policeman in Your Community	Dent
223. Safari to Serowe	Gage
224. Thank You Neighbour	House of Grant
225. Then and Now in Frobisher Bay	Gage
226. We Live in Green Wood Village	Dent
227. When Grandma and Grandpa Were Kids	Gage

O. Reg. 208/74, Sched. 1.

**Schedule 2****TEXTBOOKS FOR THE JUNIOR DIVISION**

Title	Publisher Code
1. Adventures in Reading 1	Lidec
2. Adventures in Reading 2	Lidec
3. Living English for French-Canadian Students, Book I	Beauchemin
4. Living English for French-Canadian Students, Book II	Beauchemin
5. Adventure Awaits	Ginn
6. Alone	Gage
7. Anchors Aweigh	Macmillan
8. Argosy	Holt
9. Beyond the Horizon	Ginn
10. Breakthrough	McClelland & Stewart
11. Broad Horizons	Dent
12. The Canadian Teaching Dictionary	Clarke, Irwin
13. Choices	Gage

Title	Publisher Code
14. Communication 2	Macmillan
15. Communication 3	Macmillan
16. Communication 4	Macmillan
17. Community	Gage
18. Comprehension Strategies 1	Gage
19. Comprehension Strategies 2	Gage
20. Creative English, Grade 4	Copp Clark
21. Creative English, Grade 5	Copp Clark
22. Creative English, Grade 6	Copp Clark
23. Crowds	Gage
24. Developing Comprehension in Reading, Book -4	Dent
25. Developing Comprehension in Reading, Book -5	Dent
26. Developing Comprehension in Reading, Book -6	Dent
27. Developing Comprehension in Reading, Book 4	Dent
28. Developing Comprehension in Reading, Book 5	Dent
29. Developing Comprehension in Reading, Book 6	Dent
30. Developing Language Skills 4	McGraw-Hill Ryerson
31. Developing Language Skills 5	McGraw-Hill Ryerson
32. Developing Language Skills 6	McGraw-Hill Ryerson
33. Dictionary of Canadian English: The Beginning Dictionary	Gage
34. Driftwood and Dandelions	Thomas Nelson
35. Encounters	Gage
36. Explorer 1	Copp Clark
37. Golden Spurs	Holt
38. Groups	Gage
39. Happy Highways	Dent
40. Hockey Cards and Hopscotch	Thomas Nelson
41. How Many Miles?	Gage
42. Individualized Reading Skills Program—Blue	Science Research Associates
43. Individualized Reading Skills Program—Green	Science Research Associates
44. Individualized Reading Skills Program—Orange	Science Research Associates
45. Individualized Reading Skills Program—Yellow	Science Research Associates
46. Introduction to Better Reading	Book Society
47. Kites and Cartwheels	Thomas Nelson
48. Language Comes Alive 4	Dent
49. Language Comes Alive 5	Dent
50. Language Comes Alive 6	Dent
51. Like the Leaves	Sumner
52. Manspace	Thomas Nelson
53. Media 1: The Making of Mediamind	Thomas Nelson
54. Media 2: Media Sampler	Thomas Nelson
55. Media 3: Media Mix	Thomas Nelson
56. Media 4: Media Shots	Thomas Nelson
57. Mediamind	Thomas Nelson
58. Multi 1: A World of Photographs	Thomas Nelson
59. Multi 2: Fantastic Worlds	Thomas Nelson
60. Multi 3: A Kid's World	Thomas Nelson
61. Multi 4: A World of Things to Make and Do	Thomas Nelson
62. Multi-Poems	Thomas Nelson
63. Multiworlds	Thomas Nelson
64. My World and I	McGraw-Hill Ryerson
65. New Worlds	Ginn
66. Northern Lights and Fireflies	Thomas Nelson
67. Our World	Gage
68. Over the Bridge	McGraw-Hill Ryerson
69. People Like Me	Gage
70. Person to Person	Gage
71. Read Away: Nelson Reading Skillbook A	Thomas Nelson
72. Reading Progress: A Skills Program	Thomas Nelson
73. Sleeping Bags and Flying Machines	Thomas Nelson
74. Something to Remember	Gage
75. Space 1: People in Space	Thomas Nelson



Title	Publisher Code
76. Space 2: Places in Space	Thomas Nelson
77. Space 3: Space to Share	Thomas Nelson
78. Space 4: Space Shots	Thomas Nelson
79. Starting Points in Language A	Ginn
80. Starting Points in Language B	Ginn
81. Starting Points in Language C	Ginn
82. Starting Points in Reading A, First Book	Ginn
83. Starting Points in Reading A, Second Book	Ginn
84. Starting Points in Reading B, First Book	Ginn
85. Story Caravan	Holt
86. To Become a Champion	Gage
87. Toboggans and Turtle-necks	Thomas Nelson
88. Together	Gage
89. Twenty-one Trolls	Gage
90. Under the North Star	McGraw-Hill Ryerson
91. Under Canadian Skies	Dent
92. Voyager 1	Copp Clark
93. Voyager 2	Copp Clark
94. Voyager 3	Copp Clark
95. The Winston Canadian Dictionary for Schools	Holt
96. Wonders	Gage
97. Words and Their Meanings	Copp Clark
98. Words to Use—A Primary Thesaurus	Gage
99. A World to Discover	Palm
100. A World to Explore	Palm
101. A World to Unite	Palm
102. The World Around	Gage
103. Young Canada Readers, Book 4	Thomas Nelson
104. Young Canada Readers, Book 5	Thomas Nelson
105. Young Canada Readers, Book 6	Thomas Nelson
106. Dent's Speller, Book 4	Dent
107. Dent's Speller, Book 5	Dent
108. Dent's Speller, Book 6	Dent
109. Longman Spelling Mastery 4	Longman
110. Longman Spelling Mastery 5	Longman
111. Macmillan Spelling Series, Book 4	Macmillan
112. Macmillan Spelling Series, Book 5	Macmillan
113. Macmillan Spelling Series, Book 6	Macmillan
114. Spelling in Language Arts, Book 4	Thomas Nelson
115. Spelling in Language Arts, Book 5	Thomas Nelson
116. Spelling in Language Arts, Book 6	Thomas Nelson
117. Word Family Spellers, Book 4	Book Society
118. Word Family Spellers, Book 5	Book Society
119. Word Family Spellers, Book 6	Book Society
120. Le bon temps	Thomas Nelson
121. Bonjour copains	Entreprises Education Nouvelle
122. A la découverte du monde	Entreprises Education Nouvelle
123. De la langue parlée à la langue écrite	Editions Françaises
124. Le français à l'école active, 4e année	Editions Ecole Active
125. Le français à l'école active, 5e année	Editions Ecole Active
126. Le français à l'école active, 6e année	Editions Ecole Active
127. Le français vivant, 1er livre	Editions Françaises
128. Le français vivant, 2e livre	Editions Françaises
129. Le français vivant, 3e livre	Editions Françaises
130. La grammaire à l'école active, 1er livre	Centre Educatif et Culturel
131. La grammaire à l'école active, 2e livre	Centre Educatif et Culturel
132. La grammaire à l'école active, 3e livre	Centre Educatif et Culturel
133. L'invitation au voyage	Entreprises Education Nouvelle
134. Le langage à l'école active, 1er livre	Centre Educatif et Culturel
135. Le langage à l'école active, 2e livre	Centre Educatif et Culturel
136. Le langage à l'école active, 3e livre	Centre Educatif et Culturel
137. Le langage à l'école active, 4e livre	Centre Educatif et Culturel
138. Langue française 4e	Editions FM

	Title	Publisher Code
139.	Langue française 5e	Editions FM
140.	Langue française 6e	Editions FM
141.	Larousse des débutants	Editions Françaises
142.	La lecture à l'école active, 1er livre	Centre Educatif et Culturel
143.	La lecture à l'école active, 2e livre	Centre Educatif et Culturel
144.	La lecture à l'école active, 3e livre	Centre Educatif et Culturel
145.	Magie des saisons	Thomas Nelson
146.	Au pays des contes	Entreprises Education Nouvelle
147.	Petit dictionnaire Beauchemin	Beauchemin
148.	Petit dictionnaire canadien de la langue française, 2e éd.	Editions Aries
149.	Près de la fontaine	Thomas Nelson
150.	Aux quatre vents	Thomas Nelson
151.	Le trésor des jeunes conteurs	Gage
152.	Discovering Mathematics 4	Dent
153.	Discovering Mathematics 5	Dent
154.	Discovering Mathematics 6	Dent
155.	Discovering Modern Mathematics 4	Ginn
156.	Discovering Modern Mathematics 5	Ginn
157.	Discovering Modern Mathematics 6	Ginn
158.	Elementary Mathematics 4	Gage
159.	Elementary Mathematics 5	Gage
160.	Elementary Mathematics 6	Gage
161.	Mathematics Book Four	Copp Clark
162.	Mathematics Book Five	Copp Clark
163.	Mathematics Book Six	Copp Clark
164.	Patterns in Arithmetic 4	Holt
165.	Patterns in Arithmetic 5	Holt
166.	Patterns in Arithmetic 6	Holt
167.	Project Mathematics, Book 8	Holt
168.	Project Mathematics, Book 9	Holt
169.	Project Mathematics, Book 10	Holt
170.	Project Mathematics 4 (Books 8, 9 & 10 comb'd)	Holt
171.	Project Mathematics, Book 11	Holt
172.	Project Mathematics, Book 12	Holt
173.	Project Mathematics, Book 13	Holt
174.	Project Mathematics, Book 14	Holt
175.	Project Mathematics, Book 15	Holt
176.	Project Mathematics, Book 16	Holt
177.	Thinking Through Mathematics, 10	Thomas Nelson
178.	Thinking Through Mathematics, 11	Thomas Nelson
179.	Thinking Through Mathematics, 12	Thomas Nelson
180.	Thinking Through Mathematics, 10, 11 & 12	Thomas Nelson
181.	Thinking Through Mathematics, 13	Thomas Nelson
182.	Thinking Through Mathematics, 14	Thomas Nelson
183.	Thinking Through Mathematics, 15	Thomas Nelson
184.	Thinking Through Mathematics, 13, 14 & 15	Thomas Nelson
185.	Thinking Through Mathematics, 16	Thomas Nelson
186.	Thinking Through Mathematics, 17	Thomas Nelson
187.	Thinking Through Mathematics, 18	Thomas Nelson
188.	Thinking Through Mathematics, 16, 17 & 18	Thomas Nelson
189.	L'univers des nombres 4	Holt
190.	L'univers des nombres 5	Holt
191.	L'univers des nombres 6	Holt
192.	Working with Mathematics 4	Holt
193.	Working with Mathematics 5	Holt
194.	Basic Goals in Music: Book 6	McGraw-Hill Ryerson
195.	Chansons canadiennes—françaises	Waterloo Music Co.
196.	Chansons de Québec	Waterloo Music Co.
197.	La grande aventure du solfège, premier livre	Gage
198.	La grande aventure du solfège, deuxième livre	Gage
199.	Happy Harmonies	Clarke, Irwin
200.	Let's Sing and Play	Waterloo Music Co.
201.	Mon école chante, 4e année	La Bonne Chanson

Title	Publisher Code
202. Mon école chante, 5e année	La Bonne Chanson
203. Mon école chante, 6e année	La Bonne Chanson
204. Music for Young Canada 4	Gage
205. Music for Young Canada 5	Gage
206. Music for Young Canada 6	Gage
207. The New High Road to Sight Singing, Book 1	Gage
208. The New High Road to Sight Singing, Book 2	Gage
209. The New Highroad of Song, Book 4	Gage
210. The New Highroad of Song, Book 5	Gage
211. The New Highroad of Song, Book 6	Gage
212. Pre-Teen Song Settings	Gordon V. Thompson
213. Songs for Today—Vol. Four	Waterloo Music Co.
214. Songs for Today—Vol. Five	Waterloo Music Co.
215. Songs for Today—Vol. Six	Waterloo Music Co.
216. Songtime 4	Holt
217. Songtime 5	Holt
218. Songtime 6	Holt
219. Treasure Tunes	Clarke, Irwin
220. Whales and Nightingales	McGraw-Hill Ryerson
221. De bonnes habitudes	Lidec
222. Au grand air	Lidec
223. Health around the Clock	Macmillan
224. Health through the Seasons	Macmillan
225. A Lifetime of Health	Macmillan
226. Vous et les autres	Gage
227. Vous et votre santé	Gage
228. Air	Bellhaven House
229. Animals	Bellhaven House
230. Astronomy	Holt
231. Bicycles	Macmillan
232. Bicycles to Beaches	McGraw-Hill Ryerson
233. Birds	Holt
234. Dig and Learn	Copp Clark
235. Flight, Kites and Boomerangs	Macmillan
236. Heat	Bellhaven House
237. Light	Bellhaven House
238. Magnets	Bellhaven House
239. Mini-climates	Holt
240. Mostly About Pigs	Macmillan
241. Les oiseaux	Holt
242. The Outdoors: Studies for Open Places	McGraw-Hill Ryerson
243. The Outdoors: Studies for Woodlands	McGraw-Hill Ryerson
244. Plants	Bellhaven House
245. Pollution	Holt
246. Running Water	Holt
247. Search and Discover 1	Clarke, Irwin
248. Snow	Macmillan
249. Snow and Ice	Holt
250. String	Macmillan
251. Studying Birds	McGraw-Hill Ryerson
252. Studying Insects	McGraw-Hill Ryerson
253. Studying Mammals	McGraw-Hill Ryerson
254. Studying Plants	McGraw-Hill Ryerson
255. Studying Soil	McGraw-Hill Ryerson
256. Studying Streams	McGraw-Hill Ryerson
257. Trees	Macmillan
258. Trees	Holt
259. Watching the Weather Change	Macmillan
260. Water	Bellhaven House
261. Wheels and Things	Bellhaven House
262. Your Senses	Holt
263. Mediamind	Thomas Nelson
264. Alberta Foothills	Holt

	Title	Publisher Code
265.	Alberta: Where the Mountains Meet the Plains	Gage
266.	Algonkians of the Eastern Woodlands	Royal Ontario Museum
267.	Aluminum and Power in the Saguenay Valley	Ginn
268.	Les animaux	Guérin
269.	An Arctic Settlement—Pangnirtung	Ginn
270.	Around Our World	Ginn
271.	Assembling Automobiles at Oakville	Ginn
272.	The Atlantic Provinces: Tidewater Lands	Gage
273.	Bern: City in the Mountains	Gage
274.	British Columbia: Mountain Wonderland	Gage
275.	Canada and Her Neighbours	Ginn
276.	Au Canada et à l'étranger	Macmillan
277.	Le Canada et d'autres contrées	Holt
278.	Le Canada et ses voisins	Ginn
279.	Canada: this Land of Ours	Ginn
280.	The Canadian Eskimos	Royal Ontario Museum
281.	The Canadian Oxford Junior Atlas	Oxford
282.	Ce monde où je vis	Guérin
283.	The Changing People: A History of the Canadian Indians	Collier-Macmillan
284.	China	Fitzhenry & Whiteside
285.	China's Way: the Commune as an Idea for Change	Gage
286.	Colonists at Port Royal	Ginn
287.	Contact	McGraw-Hill Ryerson
288.	The Crowsnest Pass	Holt
289.	La culture de blé aux abords de Regina	Ginn
290.	La découverte	Thomas Nelson
291.	De la localité à Montréal	Guérin
292.	Dent's Canadian School Atlas	Dent
293.	The Discoveries	Collier-Macmillan
294.	Discovering	McGraw-Hill Ryerson
295.	Down Under at Barwidgee	Gage
296.	Ellen Elliott: A Pioneer	Ginn
297.	The End of a Dream	Holt
298.	Eskimo Journey Through Time	Fitzhenry & Whiteside
299.	Une exploitation forestière à Port Alberni	Ginn
300.	Ferryboats of British Columbia	Holt
301.	A First Geography of Canada	Dent
302.	Fishermen of Lunenburg	Holt
303.	Flin Flon: a Northern Community	Holt
304.	Footprints in Time—A Source Book in Canadian History	House of Grant
305.	A Forest Industry at Port Alberni	Ginn
306.	Fruit Farming in the Okanagan	Ginn
307.	The Fur Fort	Ginn
308.	Gifts of the Nile	Fitzhenry & Whiteside
309.	Gold River: A Centre for Lumbering	Holt
310.	Granby: a Manufacturing Centre .	Holt
311.	Granby: centre industriel	Holt
312.	Grassland Safari	Fitzhenry & Whiteside
313.	A Guide to Understanding Canada	Guinness
314.	Home on the Range	Gage
315.	Home Oil, Calgary: Oil Exploration and Production	Holt
316.	Hunters of the Plains: Assiniboine Indians	Ginn
317.	The Indians of Canada—A Survey	Royal Ontario Museum
318.	Indians of the North Pacific Coast	Royal Ontario Museum
319.	Indians of the Plains	Royal Ontario Museum
320.	Indians of the Plains	Fitzhenry & Whiteside
321.	Indians of the Subarctic	Royal Ontario Museum
322.	L'industrie de la sardine au Nouveau-Brunswick	Ginn
323.	Into the Eye of the Giant: Discovering Brazil and her People	Gage
324.	Involvement	McGraw-Hill Ryerson
325.	Iron Mining in Quebec—Labrador	Ginn
326.	Iroquoians of the Eastern Woodlands	Royal Ontario Museum

	Title	Publisher Code
327.	Kibbutz on the Negev	Gage
328.	Kings of Peru	Fitzhenry & Whiteside
329.	Kitchener: A Meat Packing Centre	Holt
330.	Land of Gold, Land of Ice	Griffin House
331.	Life at Red River: 1830-1860	Ginn
332.	Like the Leaves	Sumner Publishing
333.	Living in a Norwegian Village	Gage
334.	Longhouse to Blastfurnace	Fitzhenry & Whiteside
335.	The Macmillan School Atlas	Macmillan
336.	Les maisons	Guérin
337.	Making Pulp and Paper at Corner Brook	Ginn
338.	Making Steel in Hamilton	Ginn
339.	Manitoba: Where East Meets West	Gage
340.	The Map that Grew	Oxford
341.	Mapping Small Places	Holt
342.	Market Gardening on the Fraser Delta	Ginn
343.	Mexico Emerges	Fitzhenry & Whiteside
344.	Mining in the Shield—Timmins	Ginn
345.	Mixed Farming Near Carman, Manitoba	Ginn
346.	The Nation's Capital—Ottawa	Ginn
347.	Native Tribes of Canada	Gage
348.	The Navigators	Fitzhenry & Whiteside
349.	Nelson's Canadian Junior Atlas	Thomas Nelson
350.	Nestum Asa	Griffin House
351.	Nomadic Journey	Fitzhenry & Whiteside
352.	Nomads of the Shield: Ojibwa Indians	Ginn
353.	North of Sixty: Canada's Advancing Frontier	Gage
354.	Northern Ontario: Land of Buried Treasure	Gage
355.	La Nouvelle-France	Thomas Nelson
356.	An Oil Well Near Edmonton	Ginn
357.	Okanagan Valley: Life on an Orchard Farm	Holt
358.	Opasquiak: The Pas Indian Reserve	Holt
359.	Panama: the Isthmus, the Canal, and the Country	Gage
360.	Pioneers: Pioneer Life in Upper Canada	Collier-Macmillan
361.	Pirates and Pathfinders	Clarke, Irwin
362.	Port Alberni: Pulp and Paper	Holt
363.	Port City, Montreal	Ginn
364.	Port of Vancouver	Ginn
365.	Power at Niagara	Ginn
366.	The Pygmies of the Ituri Forest	Gage
367.	Quebec: French-Canadian Homeland	Gage
368.	Un ranch en Alberta	Holt
369.	Roads on Water	Griffin House
370.	Safari to Serowe	Gage
371.	Salmon Fishing in British Columbia	Ginn
372.	Sardine Fishing and Canning in New Brunswick	Ginn
373.	Saskatchewan	McClelland & Stewart
374.	Saskatchewan: Land of Far Horizons	Gage
375.	Seafaring Warriors of the West: Nootka Indians	Ginn
376.	The Seigneurie of Longueuil	Ginn
377.	Shipbuilding in the Maritimes	Ginn
378.	Southern Lands	Ginn
379.	Southern Ontario: Workshop of the Nation	Gage
380.	Spy at Quebec: 1759	Ginn
381.	The Sudbury Region	Holt
382.	Then and Now in Frobisher Bay	Gage
383.	They Went Exploring	Book Society
384.	The Timber Trade	Ginn
385.	Tourism in Nova Scotia	Ginn
386.	Treaties and Promises	Ginn
387.	Understanding Communities	Fitzhenry & Whiteside
388.	Understanding Maps	Clarke, Irwin
389.	The Upward Trail	McGraw-Hill Ryerson

	Title	Publisher Code
390.	Les véhicules	Guérin
391.	La vie des hommes	Guérin
392.	A Village is a World	Gage
393.	The Voyageurs	Ginn
394.	Westward to Asia	Holt
395.	Wheat Farming Near Regina	Ginn
396.	When Grandma and Grandpa Were Kids	Gage
397.	Winnipeg: Gateway to the West	Holt
398.	A World Discovered	Dent
399.	The World of People	McGraw-Hill Ryerson

O. Reg. 208/74, Sched. 2.

**Schedule 3**

## TEXTBOOKS FOR THE INTERMEDIATE DIVISION

	Title	Publisher Code
1.	Living English for French Canadian Students, Book III	Beauchemin
2.	Bailey Method of Penmanship	Pitman
3.	Business Fundamentals	McGraw-Hill Ryerson
4.	Business Practice	Pitman
5.	The Canadian Consumer	Pitman
6.	Canadian Record Keeping Practice	McGraw-Hill Ryerson
7.	Dollars and Sense: a Guide to Family Money Management	McGraw-Hill Ryerson
8.	Essentials of Business Practice	Pitman
9.	The Junior Clerk	Pitman
10.	Machine Calculation	Pitman
11.	A Manual for Business Machines	McGraw-Hill Ryerson
12.	Modern Business Practice	McGraw-Hill Ryerson
13.	Money Matters	McGraw-Hill Ryerson
14.	New Basic Course in Pitman Shorthand	Pitman
15.	Ontario Writing Courses, Book 3	Gage
16.	Pitman Shorterhand	Pitman
17.	Practical Machine Operation	McGraw-Hill Ryerson
18.	Sténographie Pitman simplifiée, tome 1	Pitman
19.	Votre argent	McGraw-Hill Ryerson
20.	The Computer—an Everyday Machine	Addison-Wesley
21.	Introductory Computer Language	Pitman
22.	Problem Solving	McGraw-Hill Ryerson
23.	Dynamisme de la vente	Beauchemin
24.	Fundamentals of Retailing	McGraw-Hill Ryerson
25.	Marketing: a Canadian Profile	Pitman
26.	Basic Typewriting Complete	Pitman
27.	Basic Typewriting, Part 2	Pitman
28.	Building Production Skills	McGraw-Hill Ryerson
29.	Building Typing Skills	McGraw-Hill Ryerson
30.	New Elementary Typewriting	McGraw-Hill Ryerson
31.	99 leçons de dactylographie moderne, 1er livre	McGraw-Hill Ryerson
32.	99 leçons de dactylographie moderne, 2e livre	McGraw-Hill Ryerson
33.	Typewriting for Business Use	Pitman
34.	Basic Typewriting, Part 1	Pitman
35.	The Personal Touch	McGraw-Hill Ryerson
36.	Personal Typing Applications	McGraw-Hill Ryerson
37.	Typing 100	McGraw-Hill Ryerson
38.	Credit Costs	McGraw-Hill Ryerson
39.	Home Truths	McGraw-Hill Ryerson
40.	A Different Drummer	McClelland & Stewart
41.	Nobody in the Cast	Longman
42.	Accent on Reading	Holt
43.	Action English 1	Gage
44.	Action English 2	Gage

	Title	Publisher Code
45.	Action English 3	Gage
46.	Action English 4	Gage
47.	Beckoning Trails	McGraw-Hill Ryerson
48.	Better Reading for Canadian Schools	Book Society
49.	Breakthrough	McClelland & Stewart
50.	Building Language Skills	McGraw-Hill Ryerson
51.	Challenge	Macmillan
52.	Construction and Creation 3	Clarke, Irwin
53.	Construction and Creation 4	Clarke, Irwin
54.	The Craft of Writing	Longman
55.	Creative Composition	Longman
56.	Creative English 7	Copp Clark
57.	Creative English 8	Copp Clark
58.	Developing Language Skills 7	McGraw-Hill Ryerson
59.	Developing Language Skills 8	McGraw-Hill Ryerson
60.	Developing Reading Skills 1	Dent
61.	Developing Reading Skills 2	Dent
62.	Dictionary of Canadian English: the Intermediate Dictionary	Gage
63.	The Expression of Thought	Longman
64.	A Folio for Writers: Description, Narration, Exposition, Poetry	Clarke, Irwin
65.	Frontiers of Wonder Book 1	McClelland & Stewart
66.	Frontiers of Wonder Book 2	McClelland & Stewart
67.	High Flight	Copp Clark
68.	Ideas into Words	McGraw-Hill Ryerson
69.	In Your Own Words 1	Clarke, Irwin
70.	In Your Own Words 2	Clarke, Irwin
71.	Incentives	Longman
72.	Language Comes Alive 7	Dent
73.	Language Comes Alive 8	Dent
74.	Language Comes Alive 9	Dent
75.	Language Comes Alive 10	Dent
76.	Language Is!	Thomas Nelson
77.	Language Lives	Thomas Nelson
78.	Learning English	Macmillan
79.	Life and Adventure	McGraw-Hill Ryerson
80.	Literature and Life 1	Gage
81.	Literature and Life 2	Gage
82.	Now, the Newspaper	Longman
83.	Outward Bound	Macmillan
84.	Over the Horizon	Macmillan
85.	The Probing of Experience	Longman
86.	Prose and Poetry for Canadians - Adventures	Dent
87.	Quest for Greatness	Ginn
88.	Reach for Stars	Ginn
89.	Reading	Dent
90.	Safaris 1	Dent
91.	Safaris 11	Dent
92.	Sense and Feeling	Copp Clark
93.	Shining Skies	Copp Clark
94.	Starting Points in Language C	Ginn
95.	Starting Points in Language D	Ginn
96.	This Book Is About Communication, Book One	McGraw-Hill Ryerson
97.	Timescope	Thomas Nelson
98.	Toboggans and Turtlenecks	Thomas Nelson
99.	Using Language Skills	McGraw-Hill Ryerson
100.	Viewpoint	Macmillan
101.	Vocational Speller	Pitman
102.	Wavelengths 31	Dent
103.	Wavelengths 32	Dent
104.	Wavelengths 33	Dent

## Title

## Publisher Code

105. The Winston Dictionary of Canadian English, Intermediate Edition	Holt
106. Wordcraft 1	Dent
107. Wordcraft 2	Dent
108. Wordcraft 3	Dent
109. The Words W Use	Macmillan
110. Basic Spelling for High School Students	Macmillan
111. Dent's Speller, Book 7	Dent
112. Dent's Speller, Book 8	Dent
113. Macmillan Spelling Series, Book 7	Macmillan
114. Macmillan Spelling Series, Book 8	Macmillan
115. Spelling and Vocabulary Studies	Pitman
116. Spelling in Language Arts, Book 7	Thomas Nelson
117. Spelling in Language Arts, Book 8	Thomas Nelson
118. Spelling in Language Arts, Book 9	Thomas Nelson
119. Word Family Spellers, Book 7	Book Society
120. Word Family Spellers, Book 8	Book Society
121. A Guide to the Study of Environmental Pollution	Prentice-Hall
122. A Guide to the Study of Freshwater Ecology	Prentice-Hall
123. A Guide to the Study of Soil Ecology	Prentice-Hall
124. Man's Physical Environment	Encyclopedia Britannica
125. L'automobile	Beauchemin
126. L'avion	Beauchemin
127. La bicyclette	Beauchemin
128. Le camping	Beauchemin
129. Le carnaval	Beauchemin
130. La chasse	Beauchemin
131. La composition française	Thomas Nelson
132. Code essentiel du français parlé et écrit	Beauchemin
133. Comment composer, secondaire 1	Centre de Psychologie et de Pédagogie
134. Les copains	Beauchemin
135. Le feu	Beauchemin
136. Le français parlé au cours secondaire I	Presses de l'Université Laval
137. Le français parlé au cours secondaire II	Presses de l'Université Laval
138. L'habitation	Beauchemin
139. L'hiver	Beauchemin
140. L'humour	Beauchemin
141. Leçons de langue française	Lidec
142. Lecture sous toutes ses formes	Centre Educatif et Culturel
143. Mon livre de français, sixième	Editions Ecole Active
144. Mon livre de français, septième	Editions Ecole Active
145. Noël	Beauchemin
146. Nouveau dictionnaire	Le Coin du Livre
147. Nouveau Larousse élémentaire	Editions Françaises
148. Le petit dictionnaire canadien de la langue française, 2e ed.	Editions Aries
149. Les petits animaux	Beauchemin
150. Précis méthodique de grammaire française	Editions Pédagogia
151. Le printemps	Beauchemin
152. Le procès	Beauchemin
153. Les repas	Beauchemin
154. Le spectacle	Beauchemin
155. Les sports d'équipe	Beauchemin
156. Les sucres	Beauchemin
157. Les vacances	Beauchemin
158. Vers l'avenir	Thomas Nelson
159. La vie canadienne	Thomas Nelson
160. Ici on parle français, Level Two	Prentice-Hall
161. En route	Heath
162. Le français international 1, 2e version	Centre Educatif et Culturel
163. Le français international 2, 2e version	Centre Educatif et Culturel
164. Le français partout 2	Holt
165. J'écoute. Je parle. 3	Gage



	Title	Publisher Code
166.	J'écoute. Je parle. 4	Gage
167.	A-LM French, Level One	Longman
168.	Cours primaire de français	Copp Clark
169.	Ecouter et parler	Holt
170.	Le français international 3, 2e version	Centre Educatif et Culturel
171.	Le français partout 3	Holt
172.	Le français partout 4	Holt
173.	Le français vivant	Copp Clark
174.	French 1	Ginn
175.	Ici on parle français, Level Three	Prentice-Hall
176.	Ici on parle français, Level Four	Prentice-Hall
177.	Panorama de la grammaire française	Aquila
178.	Premières années de français	Clarke, Irwin
179.	Salut!	Heath
180.	Agriculture in Southern Ontario	Dent
181.	Alberta Foothills	Holt
182.	Alberta: Where the Mountains Meet the Plains	Gage
183.	Aldine World Atlas	Dent
184.	Aluminum and Power in the Saguenay Valley	Ginn
185.	An Arctic Settlement—Pangnirtung	Ginn
186.	Assembling Automobiles at Oakville	Ginn
187.	The Atlantic Provinces: Tidewater Lands	Gage
188.	Atlas du monde contemporaine	Editions du Renouveau Pédagogique
189.	Atlas général Holt	Holt
190.	Atlas Larousse canadien	Editions Françaises
191.	An Atlas of New France/Atlas de la Nouvelle France	Burns & MacEachern
192.	Australia	McClelland & Stewart
193.	Beyond our Borders	Holt
194.	British Columbia	McClelland & Stewart
195.	British Columbia: Mountain Wonderland	Gage
196.	The British Isles, Africa, Australia, New Zealand, Antarctica	Dent
197.	Building for People	McGraw-Hill Ryerson
198.	Canada: a New Geography	Holt
199.	Canada: This Land of Ours	Ginn
200.	The Canadian Landscape	Copp Clark
201.	The Canadian Oxford School Atlas	Oxford
202.	Canadian Settlement Patterns	Dent
203.	Canadian Stereograms	Dent
204.	Les cantons de l'est	Holt
205.	China's Way: the Commune as an Idea for Change	Gage
206.	Communications	Dent
207.	Conservation in Canada	Dent
208.	Crawley—a New Town	Bellhaven House
209.	The Crowsnest Pass	Holt
210.	La culture du blé aux abords de Regina	Ginn
211.	Days of the Treaties	Griffin House
212.	Discovering Our Land	Gage
213.	The Earth Grid	Bellhaven House
214.	Electric Power	Dent
215.	Eskimo—Journey Through Time	Fitzhenry & Whiteside
216.	Europe and Asia	Dent
217.	Une exploitation forestière à Port Alberni	Ginn
218.	Ferryboats of British Columbia	Holt
219.	Fishermen of Lunenburg	Holt
220.	A Forest Industry at Port Alberni	Ginn
221.	Frankham Farm—a Mixed Farm	Bellhaven House
222.	Fruit Farming in the Okanagan	Ginn
223.	Gage World Atlas	Gage
224.	Géographie contemporaine: le Canada	Editions du Renouveau Pédagogique
225.	Geography for Canadians, Book I	McGraw-Hill Ryerson
226.	Geography for Canadians, Book II	McGraw-Hill Ryerson
227.	Geography for Canadians, Book III	McGraw-Hill Ryerson

	Title	Publisher Code
228.	Geography for Canadians, Book IV	McGraw-Hill Ryerson
229.	A Geography of Canada	Dent
230.	Gold River: a Centre for Lumbering	Holt
231.	Granby: a Manufacturing Centre	Holt
232.	Granby: centre industriel	Holt
233.	A Guide to Understanding Canada	Guinness
234.	The Holt World Atlas	Holt
235.	Home Oil, Calgary: Oil Exploration and Production	Holt
236.	Hull et l'ouest du Québec	Holt
237.	In Many Latitudes	Holt
238.	L'industrie de la sardine au Nouveau-Brunswick	Ginn
239.	Industry and Resource Patterns	Gage
240.	Iron Mining in Quebec-Labrador	Ginn
241.	Kibbutz on the Negev	Gage
242.	Kitchener: A Meat Packing Centre	Holt
243.	Land Use Patterns in Holland and Japan	Gage
244.	Land, Water and People	Van Nostrand
245.	Lands of the Eastern Hemisphere	Holt
246.	Lands of Eurasia	Bellhaven House
247.	Lands of the Americas	Oxford
248.	Lands Overseas	Bellhaven House
249.	The Landscape of Japan	McClelland & Stewart
250.	Landscapes of Europe	McClelland & Stewart
251.	Laval, ville nouvelle	Holt
252.	Longhouse to Blastfurnace	Fitzhenry & Whiteside
253.	Making Pulp and paper at Corner Brook	Ginn
254.	Making Steel in Hamilton	Ginn
255.	Manitoba Lowlands: a Mixed Farm	Holt
256.	Manitoba: Where East Meets West	Gage
257.	Market Gardening on the Fraser Delta	Ginn
258.	The Mediterranean: Its Lands and People	Holt
259.	Mexico Emerges	Fitzhenry & Whiteside
260.	Microclimats	Holt
261.	Mining in the Shield—Timmins	Ginn
262.	Mixed Farming Near Carman, Manitoba	Ginn
263.	Modern Africa	Holt
264.	Montréal	Holt
265.	Montreal 1850-1870	Gage
266.	The Nation's Capital—Ottawa	Ginn
267.	The Navigators	Fitzhenry & Whiteside
268.	Nelson's Canadian School Atlas	Thomas Nelson
269.	Newcastle—an Industrial City	Bellhaven House
270.	Newhaven—a Fishing Port	Bellhaven House
271.	North America: the Land and the People	Gage
272.	North of Sixty: Canada's Advancing Frontier	Gage
273.	Northern Ontario: Land of Buried Treasure	Gage
274.	The Northland	McClelland & Stewart
275.	Une nouvelle géographie du Canada	Holt
276.	An Oil Well Near Edmonton	Ginn
277.	Okanagan Valley: Life on an Orchard Farm	Holt
278.	Opasquiak: The Pas Indian Reserve	Holt
279.	The Outer Crescent	Copp Clark
280.	The Oxford Regional Economic Atlas of the United States and Canada	Oxford
281.	Oxford Regional Economic Atlas of Western Europe	Oxford
282.	Panama: the Isthmus, the Canal, and the Country	Gage
283.	Patterns in Agricultural Change	Gage
284.	Patterns in Urban Geography	Gage
285.	Patterns in World Climate	Gage
286.	Patterns in World Trade	Gage
287.	Patterns of Canada's Geography	Copp Clark
288.	Le paysage canadien, étude topographique	Editions FM
289.	The Permeable Border	Maclean-Hunter Learning Materials

Title	Publisher Code
290. Port Alberni: Pulp and Paper	Holt
291. Port City, Montreal	Ginn
292. Port of Vancouver	Ginn
293. Power at Niagara	Ginn
294. Quebec: French-Canadian Homeland	Gage
295. Un ranch en Alberta	Holt
296. Reading Topographic Maps	Holt
297. Resources for Tomorrow	Macmillan
298. Salmon Fishing in British Columbia	Ginn
299. Sardine Fishing and Canning in New Brunswick	Ginn
300. Saskatchewan	McClelland & Stewart
301. Saskatchewan: Land of Far Horizons	Gage
302. The Southern Continents: the Lands and Their Peoples	Gage
303. Southern Ontario: Workshop of the Nation	Gage
304. Studies in Canadian Economic Geography	McGraw-Hill Ryerson
305. The Sudbury Region	Holt
306. Through Europe and Asia	Holt
307. Topographic Map and Air Photo Interpretation	Macmillan
308. Toronto and York County	Dent
309. Toronto: a Photo Study of Urban Development	McGraw-Hill Ryerson
310. Tourism in Nova Scotia	Ginn
311. Transportation	McGraw-Hill Ryerson
312. The United States	Holt
313. The United States and Latin America	Copp Clark
314. The United States of America, Middle America, South America	Dent
315. Urban Canada	Dent
316. Wheat Farming	Dent
317. Wheat Farming Near Regina	Ginn
318. Winnipeg: Gateway to the West	Holt
319. World Patterns in Food Production	Gage
320. As Others See Us	Thomas Nelson
321. Decision-Making	Holt
322. Discovery	McGraw-Hill Ryerson
323. English	Guidance Centre
324. Exploring Occupations	Guidance Centre
325. Eye to the Future	Dent
326. Growing up	Guidance Centre
327. Guidance	Gage
328. In Search of You	Thomas Nelson
329. The Learning Process	Thomas Nelson
330. Living and Working	Thomas Nelson
331. On the Job	Bellhaven House
332. Studying for Understanding	Thomas Nelson
333. Success in the World of Work	Guidance Centre
334. The Teen-age World	Thomas Nelson
335. What's My Line?	Bellhaven House
336. The World of Work	Thomas Nelson
337. You and Your Career	Guidance Centre
338. Alexander Mackenzie and the North West	Oxford
339. Algonkians of the Eastern Woodlands	Royal Ontario Museum
340. The Arctic: Canada's Last Frontier	Thomas Nelson
341. Atlas historique du Canada	Centre de Psychologie et de Pédagogie
342. Battle at Quebec: 1759	Ginn
343. Black and White in North America	McClelland & Stewart
344. Bold Ventures	Clarke, Irwin
345. Britain: the Growth of Freedom	Dent
346. The British Epic	Clarke, Irwin
347. Builders of the West	Collier-Macmillan
348. Caleb Seaman: a Loyalist	Ginn
349. Canada and the U.S.: Continental Partners or Wary Neighbours?	Prentice-Hall

	Title	Publisher Code
350.	Le Canada au XXe siècle	Thomas Nelson
351.	Le Canada et ses voisins	Ginn
352.	Canada in North America to 1800	Copp Clark
353.	Canada in North America 1800-1901	Copp Clark
354.	Canada: Land of Immigrants	Thomas Nelson
355.	Canada Preserved: the Journal of Captain Thomas Ainslie	Copp Clark
356.	Canada Since 1867	McClelland & Stewart
357.	Canada, a New Land	Gage
358.	Canada, the New Nation (1800-1900)	Gage
359.	Canada: Colony to Centennial	McGraw-Hill Ryerson
360.	Canada's Pacific Province	McClelland & Stewart
361.	Canadian Democracy at Work	MacMillan
362.	The Canadian Eskimos	Royal Ontario Museum
363.	The Canadian Response to War 1914-1927	Copp Clark
364.	Canadians and Their Government	Dent
365.	Challenge and Survival: the History of Canada	Prentice-Hall
366.	The Challenge of Confrontation	McClelland & Stewart
367.	The Changing People: a History of the Canadian Indians	Collier-Macmillan
368.	Civics for Canadians	McGraw-Hill Ryerson
369.	Colonists at Port Royal	Ginn
370.	La confédération	Thomas Nelson
371.	Confédération: 1867	Copp Clark
372.	Confederation: 1867	Copp Clark
373.	Conscription	Maclean-Hunter Learning Materials
374.	Conscription in the Second World War 1939-1945	McGraw-Hill Ryerson
375.	Conscription 1917	U. of T. Press
376.	Conscription 1917	Wiley
377.	David Thompson: Fur Trader, Explorer, Geographer	Oxford
378.	Decisive Decades: a History of the Twentieth Century for Canadians	Thomas Nelson
379.	Democracy and Discontent	McGraw-Hill Ryerson
380.	Democratic Government in Canada	Copp Clark
381.	The Depression	Maclean-Hunter Learning Materials
382.	Les deux Canadas	Thomas Nelson
383.	The Discoveries	Collier-Macmillan
384.	Early Days in Upper Canada: Experiences of Immigration and Settlement, 1790-1840	Gage
385.	Economic Nationalism	Maclean-Hunter Learning Materials
386.	Ellen Elliott: a Poineer	Ginn
387.	The End of a Dream	Holt
388.	Eskimos of Canada	Collier-Macmillan
389.	The Exodus of the Japanese	McClelland & Stewart
390.	Fair Domain	McGraw-Hill Ryerson
391.	Footprints in Time—a Source Book in the History of Ontario	Dent
392.	Footprints in Time—a Source Book in British History	House of Grant
393.	Footprints in Time—a Source Book in Canadian History	House of Grant
394.	Fort York	Ginn
395.	From Sea to Sea	House of Grant
396.	From Sea Unto Sea: the Road to Nationhood 1850-1910	Doubleday
397.	The Frontier Thesis and the Canadas: the Debate on the Impact of the Canadian Environment	Copp Clark
398.	The Fur Fort	Ginn
399.	The Fur Trade	Collier-Macmillan
400.	Fur Trade Canoe Routes of Canada—Then and Now	Information Canada
401.	Government in Canada	Gage
402.	Great Britain: Its History to 1901	Oxford
403.	The Great Heritage	House of Grant
404.	Guerillas and Grenadiers	McGraw-Hill Ryerson
405.	Histoire de la civilisation à partir du monde actuel	Guérin

	Title	Publisher Code
406.	A Historical Atlas of Canada	Thomas Nelson
407.	How Are We Governed?	Clarke, Irwin
408.	How the Depression Hit the West	McClelland & Stewart
409.	Hunters of the Plains: Assiniboine Indians	Ginn
410.	I Am an Indian	Dent
411.	The Impact of Europeans on Huronia	Copp Clark
412.	Indians in Transition	McClelland & Stewart
413.	The Indians of Canada—a Survey	Royal Ontario Museum
414.	Indians of the North Pacific Coast	Royal Ontario Museum
415.	Indians of the Plains	Royal Ontario Museum
416.	Indians of the Plains	Fitzhenry & Whiteside
417.	Indians of the Subarctic	Royal Ontario Museum
418.	Industrialization and Society	McClelland & Stewart
419.	Iroquoians of the Eastern Woodlands	Royal Ontario Museum
420.	James Douglas: Father of British Columbia	Oxford
421.	John A. Macdonald: the Man and the Politician	Oxford
422.	John Strachan: Pastor and Politician	Oxford
423.	Labour and Management	Maclean-Hunter Learning Materials
424.	Land of Promise	House of Grant
425.	Life at Red River: 1830-1860	Ginn
426.	Life in New France	Nelson
427.	Louis Riel, a Volatile Legacy	Maclean-Hunter Learning Materials
428.	Louis Riel: the Rebel and the Hero	Oxford
429.	The Loyalists	Copp Clark
430.	Making Canadian History, Book 1	Gage
431.	Making Canadian History, Book 2	Gage
432.	The Modern Era	Clarke, Irwin
433.	Nation of the North	Clarke, Irwin
434.	Native Survival	O.I.S.E.
435.	New France: Canada in the Days of New France	Collier-Macmillan
436.	The New World	McClelland & Stewart
437.	Nomads of the Shield: Ojibwa Indians	Ginn
438.	The North-West Rebellion	Copp Clark
439.	Northern Destiny: a History of Canada	Dent
440.	Notre héritage européen	Thomas Nelson
441.	Notre histoire	Copp Clark
442.	The On-to-Ottawa Trek	Copp Clark
443.	One Dominion	McGraw-Hill Ryerson
444.	Ordeal by Fire	Doubleday
445.	The Original People	Holt
446.	Phillips' Historical Atlas of Canada	Moyer, Vico
447.	Pioneers: Pioneer Life in Upper Canada	Collier-Macmillan
448.	The prairies	McClelland & Stewart
449.	Protest, Violence and Social Change	Prentice-Hall
450.	Proud Ages	McGraw-Hill Ryerson
451.	Readings in Canadian Civics	McGraw-Hill Ryerson
452.	The Real World of City Politics	James Lewis & Samuel
453.	Regional Disparity	Maclean-Hunter Learning Materials
454.	Seafaring Warriors of the West: Nootka Indians	Ginn
455.	The Search for Identity—Canada: Postwar to Present	Doubleday
456.	The Seigneurie of Longueuil	Ginn
457.	Self Government	McClelland & Stewart
458.	Separatism	Maclean-Hunter Learning Materials
459.	Shipbuilding in the Maritimes	Ginn
460.	The Sinking of the <i>I'm Alone</i>	McClelland & Stewart
461.	The Social Structures of New France	Copp Clark
462.	Soldier at Quebec: 1759	Ginn
463.	Spy at Quebec: 1759	Ginn
464.	This Land, These People	Longman
465.	Three Nations	McClelland & Stewart
466.	The Timber Trade	Ginn
467.	Trapping Is My Life	Peter Martin
468.	Treaties and Promises	Ginn

Title	Publisher Code
469. The Twentieth Century	House of Grant
470. The Voyageurs	Ginn
471. West to the Sea	McGraw-Hill Ryerson
472. Westward to Canaan	Holt
473. When Grandma and Grandpa Were Kids	Gage
474. Wilfrid Laurier: the Great Conciliator	Oxford
475. William Lyon Mackenzie: Rebel Against Authority	Oxford
476. The Winds of Change	McGraw-Hill Ryerson
477. The Winnipeg General Strike	Copp Clark
478. The Winnipeg General Strike	Maclean-Hunter Learning Materials
479. Education familiale	McGraw-Hill Ryerson
480. The Family	McClelland & Stewart
481. Food: Fact and Folklore	McClelland & Stewart
482. Home Economics 1	Dent
483. Home Economics 2	Dent
484. Housing	McGraw-Hill Ryerson
485. Manuel d'initiation à l'informatique	Editions IOMA
486. Les ordinateurs	Beauchemin
487. Processing Information: the Computer in Perspective	McGraw-Hill Ryerson
488. Cambridge Latin Course, Unit I	Macmillan
489. Cambridge Latin Course, Unit II	Macmillan
490. Cambridge Latin Course, Unit III	Macmillan
491. Civis Romanus, éd. française	Methuen
492. Gateway to Latin, Book I	Gage
493. Gateway to Latin, Book II	Gage
494. Latin for Canadian Schools—A New Approach	Copp Clark
495. Lingua Latina, Volume I	Nature Method Language Institute
496. Lingua Latina, Volume II	Nature Method Language Institute
497. Manuel de latin—Liber Primus	Le Coin du Livre
498. Mentor, éd. française	Methuen
499. Our Latin Legacy, Book 1	Clarke, Irwin
500. La première année de latin	Le Coin du Livre
501. Contemporary Mathematics 1	Holt
502. Discovering Mathematics 7	Dent
503. Math, Book 1	Gage
504. Mathematics, Book Seven	Copp Clark
505. Mathematics, Grade Seven	Copp Clark
506. Mathematics 7	Gage
507. Mathématiques contemporaines, 1	Holt
508. Mathématiques nouvelles 1	Editions F. I. C.
509. Mathématiques nouvelles: options 110/120/130	Editions F. I. C.
510. Mathématiques nouvelles: options 210/220/230	Editions F. I. C.
511. Modern Mathematics: a Discovery Approach, Grade 7	Thomas Nelson
512. Contemporary Mathematics 2	Holt
513. Discovering Mathematics 8	Dent
514. Math, Book 2	Gage
515. Mathematics, Book Eight	Copp Clark
516. Mathematics Grade Eight	Copp Clark
517. Mathematics 8	Gage
518. Mathématiques contemporaines 2	Holt
519. Mathématiques nouvelles 2	Editions F. I. C.
520. Modern Mathematics: a Discovery Approach, Grade 8	Thomas Nelson
521. General Mathematics 1	Ginn
522. Mathematics for a Modern World, Book 1	Gage
523. Mathematics 409	Copp Clark
524. Mathématiques nouvelles, option 31	Editions F. I. C.
525. Mathématiques nouvelles, option 41	Editions F. I. C.
526. Contemporary Mathematics 3	Holt
527. Elements of Mathematics for High Schools 1	Ginn
528. Mathematical Pursuits One	Macmillan
529. Mathematics for Today and Tomorrow = MT <sup>2</sup>	McGraw-Hill Ryerson
530. Mathematics 9	Gage
531. Mathématiques contemporaines 3	Holt

Title	Publisher Code
532. Secondary School Mathematics, Book Nine	Copp Clark
533. General Mathematics, Book 2	Ginn
534. Geometric Vectors	Copp Clark
535. Managing Personal Property	Copp Clark
536. Math Probe 2	Holt
537. Mathematical Pursuits One	Macmillan
538. Mathematics for a Modern World, Book 2	Gage
539. Mathematics for Today 10	Dent
540. Mathematics 410	Copp Clark
541. Mathématiques nouvelles, 422/432	Editions F. I. C.
542. Numerical Applications of Geometry	Copp Clark
543. Operations with Polynomials	Copp Clark
544. Payroll	Copp Clark
545. Trigonometry	Copp Clark
546. Contemporary Mathematics 4	Holt
547. Elements of Mathematics for High Schools 2	Ginn
548. An Introduction to Algorithms	Gage
549. An Introduction to the Nature of Proof	Gage
550. Mathematics 10	Gage
551. Mechanical Aids to Computation	Gage
552. A-LM German, Level One	Longman
553. Deutsch Für Ausländer, Teil 1	Bellhaven House
554. German for You, Book One	Longman
555. German for you, one-volume edition	Longman
556. German Through Conversational Patterns	Dodd Mead
557. German Today, One	Thomas Nelson
558. German, a Structural Approach, Book 1	Clarke, Irwin
559. Ich Spreche Deutsch	Longman
560. Sprich Mal Deutsch! Year 1	Oxford
561. Verstehen und Sprechen	Holt
562. Basic Italian	Holt
563. Incontro con l'Italiano, Primo Corso	Ginn
564. Present Day Italian	Heath
565. Primo Corso d'Italiano	Heath
566. A-LM Russian, Level One	Longman
567. Basic Russian, Book 1	Pitman
568. First Course in Russian, Part I	Copp Clark
569. A-LM Spanish, Level One	Longman
570. Curso Moderno de Español	Heath
571. El Camino Real, Book 1	Thomas Nelson
572. Entender y Hablar	Holt
573. El Español al Día, Book 1	Heath
574. Español Moderno I	Charles E. Merrill
575. Fundamentos de Español	Holt
576. Lengua Activa 1	Ginn
577. Usted y Yo	Collier-Macmillan
578. Adrian Waller's Guide to Music	Clarke, Irwin
579. Basic Goals in Music 7	McGraw-Hill Ryerson
580. Basic Goals in Music 8	McGraw-Hill Ryerson
581. Canadian Vibrations canadiennes	Macmillan
582. Chansons canadiennes-françaises	Waterloo Music Company
583. Chansons de Québec	Waterloo Music Company
584. Fanfare, Act 2	Clarke, Irwin
585. Folk Songs of Canada, Choral Edition	Waterloo Music Company
586. For Young Musicians, Volume One, 10th ed.	Waterloo Music Company
587. La grande aventure du solfège, 2e livre	Gage
588. Let's Sing and Play	Waterloo Music Company
589. Mon école chante, 7e année	La Bonne Chanson
590. Mon école chante, 8e année	La Bonne Chanson
591. Music for Young Canada 7	Gage
592. Music for Young Canada 8	Gage
593. The New High Road of Song, Intermediate 1	Gage
594. The New High Road of Song, Intermediate 2	Gage

	Title	Publisher Code
595.	Orchestres et analyse d'oeuvres	Beauchemin
596.	Practical Sight Singing for Senior Grades in Elementary Schools	Jarman
597.	Song to a Seagull	McGraw-Hill Ryerson
598.	Songs for Today, Volume Seven	Waterloo Music Company
599.	Songs for Today, Volume Eight	Waterloo Music Company
600.	Songs for Today, Volume Nine	Waterloo Music Company
601.	Songtime 7	Holt
602.	Songtime 8	Holt
603.	The Sounds of Music	Macmillan
604.	Youthful Voices, Book 1	Gordon V. Thomson
605.	Youthful Voices, Book 2	Gordon V. Thomson
606.	Youthful Voices, Book 3	Gordon V. Thomson
607.	Concepts in Health, Book 3	Longman
608.	Concepts in Health, Book 4	Longman
609.	Health and Development 1	Dent
610.	Health and Development 2	Dent
611.	Health and Fitness for Canadian Youth	Macmillan
612.	Health for Young Canadians	Macmillan
613.	Health, Science and You 1	Holt
614.	Health, Science and You 2	Holt
615.	Health, Science and You 3	Holt
616.	Health, Science and You 4	Holt
617.	Man Alive	McGraw-Hill Ryerson
618.	Man and His Health	McGraw-Hill Ryerson
619.	Pour votre santé	Lidec
620.	Understanding Health, Book 3	Prentice-Hall
621.	Understanding Health, Book 4	Prentice-Hall
622.	Vous grandissez	Lidec
623.	VD—The People to People Diseases	Anansi
624.	Astronomy	Holt
625.	Basic Science 1	Macmillan
626.	Basic Science 2	Macmillan
627.	Ecology	Holt
628.	Elements of Science	Pitman
629.	Les êtres et leur milieu: initiation à l'écologie	Brault et Bouthillier
630.	Experiments in Elementary Science	Pitman
631.	Explorations scientifiques 1	Gage
632.	Explorations scientifiques 2	Gage
633.	A Guide to the Study of Freshwater Ecology	Prentice-Hall
634.	Heat	Bellhaven House
635.	Initiation aux sciences physiques	Institut de Recherches Psychologiques
636.	Inquiry into Environmental Pollution	Macmillan
637.	Introduction à la biologie	Hurtubise HMH
638.	Introductory Physical Science	Prentice-Hall
639.	Investigating the Earth	Thomas Nelson
640.	Investigating Our World	Macmillan
641.	Investigations in Science	Macmillan
642.	Learning About Environment	Canadian Wildlife Federation
643.	The Methods of Science 1	Clarke, Irwin
644.	The Methods of Science 2	Clarke, Irwin
645.	The Methods of Science 3	Clarke, Irwin
646.	The Methods of Science 4	Clarke, Irwin
647.	Rocks, Minerals and Fossils	Holt
648.	Science Activities 7	Gage
649.	Science Activities 8	Gage
650.	Science for Secondary Schools, Book 1	Pitman
651.	Science for Secondary Schools, Book 2	Pitman
652.	Science 9	Copp Clark
653.	Science 10	Copp Clark
654.	Solids, Liquids and Gases	Holt
655.	Trees	Holt
656.	Your Senses	Holt



	Title	Publisher Code
657.	Applied Electricity	McGraw-Hill Ryerson
658.	Auto Body Repair and Refinishing	McGraw-Hill Ryerson
659.	Automobile Construction and Operation	McGraw-Hill Ryerson
660.	Automotive Fundamentals	McGraw-Hill Ryerson
661.	Automotive Mechanics: Principles and Operation	Macmillan
662.	Basic Sheet Metal Work	Macmillan
663.	The Beautician	McGraw-Hill Ryerson
664.	Building Construction: Materials and Methods	Macmillan
665.	Cabinetmaking and Building Construction	McGraw-Hill Ryerson
666.	Le débosselage et la réparation des automobiles	McGraw-Hill Ryerson
667.	Drafting Fundamentals	McGraw-Hill Ryerson
668.	Éléments de puériculture	McGraw-Hill Ryerson
669.	Elements of Electricity and Electronics	McGraw-Hill Ryerson
670.	Food Preparation	McGraw-Hill Ryerson
671.	The Foundations of Technical Drawing	Longman
672.	Fundamentals of Auto Body Repair	Pitman
673.	Fundamentals of Oxy-Acetylene and Arc Welding	Pitman
674.	Hand and Machine Woodwork	Macmillan
675.	Home Nursing	McGraw-Hill Ryerson
676.	Horticulture for Profit and Pleasure	Dent
677.	Industrial Arts	McGraw-Hill Ryerson
678.	Intermediate Electricity	General Publishing
679.	Interpreting Engineering Drawings	Van Nostrand
680.	Introduction to Technical Drawing	Macmillan
681.	Introductory Electricity	General Publishing
682.	Machine Shop Training	McGraw-Hill Ryerson
683.	Machine Shop: Theory and Practice	Macmillan
684.	Mechanics of Small Engines	McGraw-Hill Ryerson
685.	New Basic Drafting	General Publishing
686.	Painting and Decorating	McGraw-Hill Ryerson
687.	La préparation des aliments	McGraw-Hill Ryerson
688.	Principles of Electrical Theory	McGraw-Hill Ryerson
689.	Rough Carpentry and Masonry	McGraw-Hill Ryerson
690.	Sheet Metal Practice, Part 1	McGraw-Hill Ryerson
691.	Small Appliance Repairs	McGraw-Hill Ryerson
692.	Small Engines	McGraw-Hill Ryerson
693.	Le soudage	McGraw-Hill Ryerson
694.	Tôlerie—principes et travaux d'atelier	McGraw-Hill Ryerson
695.	Understanding Young Children	McGraw-Hill Ryerson
696.	Welding	McGraw-Hill Ryerson
697.	Welding: Theory and Practice	Macmillan

O. Reg. 208/74, Sched. 3.

## Schedule 4

## TEXTBOOKS FOR THE SENIOR DIVISION

	Title	Publisher Code
1.	Accounting I	Prentice-Hall
2.	Applied Accounting Projects	Pitman
3.	Debit Equals Credit	Gage
4.	Éléments de comptabilité: étude d'un système	McGraw-Hill Ryerson
5.	Les fondements de la comptabilité, tome I	Beauchemin
6.	FACT (Fundamental Accounting Concepts and Techniques)	Pitman
7.	Introduction to Accounting	General Publishing
8.	Basic Accounting Practice	Pitman
9.	Business Finance for Canadians	Pitman
10.	Business Machine Operations and Applications	McGraw-Hill Ryerson
11.	Business Organization and Management	McGraw-Hill Ryerson
12.	Canadian Commercial Correspondence	Pitman
13.	The Canadian Consumer	Pitman

	Title	Publisher Code
14.	Dollars and Sense: a Guide to Family Money Management	McGraw-Hill Ryerson
15.	Home Truths	McGraw-Hill Ryerson
16.	Introduction to Management	Pitman
17.	Machine Applications for Business Problems	Pitman
18.	Machine Calculation	Pitman
19.	A Manual for Business Machines	McGraw-Hill Ryerson
20.	Money and Business	Gage
21.	New Basic Course in Pitman Shorthand	Pitman
22.	Pitman Secretarial Shorthand	Pitman
23.	Pitman Shorthand	Pitman
24.	Pitman Shorthand Dictation and Transcription	Pitman
25.	Practical Machine Operation	McGraw-Hill Ryerson
26.	Shorterhand Skills for the Future	Pitman
27.	Sténographie Pitman simplifiée, tome 1	Pitman
28.	Votre argent	McGraw-Hill Ryerson
29.	Writing and Transcription Skill Development	Pitman
30.	Building Production Skills, Book 2	McGraw-Hill Ryerson
31.	Business Writing: Letters	Gage
32.	Business Writing: Reports	Gage
33.	Complete Course in Office Practice	McGraw-Hill Ryerson
34.	Effective Business Communications	McGraw-Hill Ryerson
35.	Evolving Secretarial Practices	McGraw-Hill Ryerson
36.	Le français, langue des affaires	McGraw-Hill Ryerson
37.	Modern Business Letters	McGraw-Hill Ryerson
38.	Modern Office Procedures 1	Pitman
39.	Modern Office Procedures 2	Pitman
40.	Production Plus	McGraw-Hill Ryerson
41.	99 leçons de dactylographie moderne, 2e livre	McGraw-Hill Ryerson
42.	Senior Secretarial Practices	Pitman
43.	Senior Typing and Office Practice	McGraw-Hill Ryerson
44.	Le travail de bureau	McGraw-Hill Ryerson
45.	Typewriting and Office Practice	Pitman
46.	You Can Spell	McGraw-Hill Ryerson
47.	Introductory Computer Language	Pitman
48.	Principes d'informatique	McGraw-Hill Ryerson
49.	Problem Solving	McGraw-Hill Ryerson
50.	Advertising	McGraw-Hill Ryerson
51.	Marketing: a Canadian Profile	Pitman
52.	Marketing in Canada	McGraw-Hill Ryerson
53.	Marketing Research	McGraw-Hill Ryerson
54.	Selling	McGraw-Hill Ryerson
55.	A Different Drummer	McClelland & Stewart
56.	A Handbook of the Theatre	Gage
57.	The Magic Mask	Macmillan
58.	Americanization	McGraw-Hill Ryerson
59.	Basic Economics	Pitman
60.	Canada and the U.S.: Continental Partners or Wary Neighbours?	Prentice-Hall
61.	Canada's Poor: Are They Always to be with Us?	Holt
62.	The Canadian Economy and its Problems	Prentice-Hall
63.	Contemporary Canada: Readings in Economics	Holt
64.	Economics for Canadians	Macmillan
65.	Economics: a Search for Patterns	Gage
66.	Forced Growth	James Lewis & Samuel
67.	Initiation à l'économie politique	Fides
68.	Initiation à la vie économique, tome I	Centre de Psychologie et de Pédagogie
69.	Initiation à la vie économique, tome II	Centre de Psychologie et de Pédagogie
70.	Labour and Management	Maclean-Hunter Learning Materials
71.	Man, Economics and the Economy	Holt
72.	Readings in the World of Economics	McGraw-Hill Ryerson
73.	Les rouages de l'économie	Guérin
74.	Understanding the Canadian Economy	Copp Clark

Title	Publisher Code
75. La vie économique	McGraw-Hill Ryerson
76. What about Poverty in Canada?	Guidance Centre
77. Action English 4	Gage
78. The Apprentice Writer	McClelland & Stewart
79. A Choice of Words	Oxford
80. Contemporary Satire	Holt
81. Creative English	Copp Clark
82. The Dimensions of English	Holt
83. Film	Longman
84. Four Approaches to Prose	Macmillan
85. Language Comes Alive 11	Dent
86. The Language People Really Use	Book Society
87. Language Moves	Thomas Nelson
88. Now, the Newspaper	Longman
89. Style and Structure	Dent
90. Techniques of Good Writing	Book Society
91. Wordcraft Senior	Dent
92. Writer's Workshop	Book Society
93. The Writer's Self-Starter	Collier-Macmillan
94. Les êtres et leur milieu: initiation à l'écologie	Brault et Bouthillier
95. A Guide of the Study of Environmental Pollution	Prentice-Hall
96. A Guide to the Study of Freshwater Ecology	Prentice-Hall
97. A Guide to the Study of Soil Ecology	Prentice-Hall
98. Inquiry into Environmental Pollution	Macmillan
99. Learning About Environment	Canadian Wildlife Federation
100. Comment composer, secondaire II	Centre de Psychologie et de Pédagogie
101. Comment composer, secondaire III	Centre de Psychologie et de Pédagogie
102. Le français parlé au cours secondaire, livre 3	Presses de l'Université Laval
103. Le français parlé au cours secondaire, livre 4	Presses de l'Université Laval
104. Initiation à phonétique	Editions Pédagogia
105. Leçons de langue française: cours supérieur	Lidec
106. La narration	Centre Educatif et Culturel
107. Notre Littérature	Hurtubise HMH
108. Nouveaux exercices français	Editions du Renouveau Pédagogique
109. Petit guide grammatical pour secrétaires et rédacteurs	Fides
110. Phonétique appliquée	Beauchemin
111. Précis de grammaire française	Editions du Renouveau Pédagogique
112. Précis méthodique de grammaire française	Editions Pédagogia
113. A-LM French, Level Two	Longman
114. Cours moyen de français, Part 1	Clarke, Irwin
115. Le français international, Level 2, Part 1	Centre Educatif et Culturel
116. Le français international, Level 2, Part 2	Centre Educatif et Culturel
117. Le français: parler et lire	Holt
118. French 2	Ginn
119. Ici on parle français, Level Five	Prentice-Hall
120. Ici on parle français, Level Six	Prentice-Hall
121. Panorama Canada: cours de français pratique et fondamental	Heath
122. Panorama de la grammaire française	Aquila
123. Aerial Photo Interpretation	Bellhaven House
124. Agriculture in Southern Ontario	Dent
125. Appalachian Kentucky: an Exploited Region	McGraw-Hill Ryerson
126. Atlas Larousse canadien	Editions françaises
127. Australia	McClelland & Stewart
128. Basic Geography	Longman
129. The Bosnywash Megalopolis: a Region of Great Cities	McGraw-Hill Ryerson
130. Building for People	McGraw-Hill Ryerson
131. Calgary: an Urban Study	Clarke, Irwin
132. California: the Imbalance between People and Water	McGraw-Hill Ryerson
133. The Canadian Landscape	Copp Clark
134. The Canadian Oxford School Atlas	Oxford
135. Canadian Stereograms	Dent
136. Communities in Canada	McClelland & Stewart

Title	Publisher Code
137. The Earth Grid	Bellhaven House
138. Elements of Geography	Macmillan
139. Four Cities	McClelland & Stewart
140. Gage World Atlas: a Canadian Perspective	Gage
141. The Geographer's World	Ginn
142. Geographic Fundamentals	McGraw-Hill Ryerson
143. Géographie contemporaine: le Canada	Editions du Renouveau Pédagogique
144. Geography—a Study of its Elements	Oxford
145. Ghana	Bellhaven House
146. The Great Plains: the Anatomy of a Region	McGraw-Hill Ryerson
147. Industry and Resource Patterns	Gage
148. Land Use Patterns in Holland and Japan	Gage
149. Land, Climate and Man	Holt
150. Lands of Change	Bellhaven House
151. The Landscape of Japan	McClelland & Stewart
152. Landscapes of the World	Bellhaven House
153. Man's Economic World	Holt
154. Montréal	Holt
155. Oxford Economic Atlas of the World	Oxford
156. Oxford Regional Economic Atlas: The United States and Canada	Oxford
157. Oxford Regional Economic Atlas: Western Europe	Oxford
158. Patterns in Agricultural Change	Gage
159. Patterns in Urban Geography	Gage
160. Patterns in World Climate	Gage
161. Patterns in World Geography	Gage
162. Patterns in World Trade	Gage
163. Patterns of Settlement in Southern Ontario	McClelland & Stewart
164. Le paysage canadien étude topographique	Editions FM
165. The Physical Environment	McGraw-Hill Ryerson
166. Physical Geography	Macmillan
167. Pollution, Canada's Critical Challenge	McGraw-Hill Ryerson
168. Problems in Bosnywash Megalopolis	McGraw-Hill Ryerson
169. A Regional Geography of North America	Gage
170. Selected Studies in Regional Geography	McGraw-Hill Ryerson
171. Sydney, Nova Scotia	Clarke, Irwin
172. Topographic Map and Air Photo Interpretation	Macmillan
173. Toronto, an Urban Study	Clarke, Irwin
174. Transportation	McGraw-Hill Ryerson
175. The United States of America: a Brief Regional Geography	Holt
176. Urban Canada	Dent
177. Urban Problems: a Canadian Reader	Holt
178. Urban Prospects	McClelland & Stewart
179. Wheat Farming	Dent
180. The World and Man	Copp Clark
181. World Patterns in Food Production	Gage
182. The World's Population: Problems of Growth	Oxford
183. Career Planning	Guidance Centre
184. Career Planning and Job Hunting	Maclean-Hunter
185. Careers Today	McClelland & Stewart
186. Learning to Learn	Guidance Centre
187. On the Job	Bellhaven House
188. Tomorrow	Dent
189. You and University	Guidance Centre
190. You and Your Work Ways	Guidance Centre
191. Your Further Education	Guidance Centre
192. Algonkians of the Eastern Woodlands	Royal Ontario Museum
193. The Birth of Civilizations	Clarke, Irwin
194. Canadian/Canadien	McGraw-Hill Ryerson
195. The Candaian Eskimos	Royal Ontario Museum
196. China in the Nineteenth Century	McClelland & Stewart
197. China in the Twentieth Century	McClelland & Stewart

	Title	Publisher Code
198.	China: the Awakening Giant	McGraw-Hill Ryerson
199.	Civilization in Perspective	Macmillan
200.	Civilization at War: the Struggle between Greece and Persia	Macmillan
201.	The Dynamics of Revolution: France, 1789-1794	Macmillan
202.	East and West	McClelland & Stewart
203.	The Emergence of Europe	Clarke, Irwin
204.	The Enduring Past	McGraw-Hill Ryerson
205.	Europe and the Modern World	Clarke, Irwin
206.	Europe and a Wider World: the Rise and Fall of Empire	Clarke, Irwin
207.	First Million Years	McClelland & Stewart
208.	The Foundations of the West	Clarke, Irwin
209.	The Führer: Adolf Hitler, Master of Germany	Macmillan
210.	Greece: the Greatness of Man	Clarke, Irwin
211.	Histoire générale I	Centre Educatif et Culturel
212.	Histoire générale II	Centre Educatif et Culturel
213.	Histoire générale III	Centre Educatif et Culturel
214.	The Idea of Progress: the Origins of Modern Optimism	Macmillan
215.	Ideals of Education: Spartan Warrior and Athenian All-round Man	Macmillan
216.	The Indian: Assimilation, Integration or Separation?	Prentice-Hall
217.	The Indians of Canada—a Survey	Royal Ontario Museum
218.	Indians of the North Pacific Coast	Royal Ontario Museum
219.	Indians of the Plains	Royal Ontario Museum
220.	Indians of the Subarctic	Royal Ontario Museum
221.	The Individual and His Society: Alcibiades—Greek Patriot or Traitor?	Macmillan
222.	Iroquoians of the Eastern Woodlands	Royal Ontario Museum
223.	Japan: Growth of an Industrial Power	McGraw-Hill Ryerson
224.	Journey into the Past	McClelland & Stewart
225.	Julius Caesar: the Man and the Legend	Macmillan
226.	The Knight's Realm: the Castle	McGraw-Hill Ryerson
227.	Medieval Europe: the Birth of a New Civilization	Clarke, Irwin
228.	The Modern Age	Longman
229.	Modern Perspectives	McGraw-Hill Ryerson
230.	The Merchant's Domain: the Town	McGraw-Hill Ryerson
231.	The Nations of Europe, 1500-1870: Conflict and Upheaval	Clarke, Irwin
232.	The Nation-State on Trial, 1870-1945: Nationalism, Democracy and Dictatorship	Clarke, Irwin
233.	Order and Revolution: Cicero and the Catiline Conspiracy	Macmillan
234.	Our Modern World	Dent
235.	The Pageant of the Past	McGraw-Hill Ryerson
236.	Patterns in Time	Dent
237.	People as Possessions: Master and Slave in the Roman World	Macmillan
238.	Protest, Violence and Social Change	Prentice-Hall
239.	Renaissance and Reformation	Clarke, Irwin
240.	Response to Disaster: Germany, France and the Great Depression	Macmillan
241.	The Rise of Modern Industry: Man and His Machines	Clarke, Irwin
242.	The Rise of Western Civilization	Longman
243.	Rome: a State in Arms	Clarke, Irwin
244.	Roots in the Present	Pitman
245.	Russia: Tsars and Commissars	McGraw-Hill Ryerson
246.	A Sourcebook for Ancient and Medieval History	McGraw-Hill Ryerson
247.	A Sourcebook for Modern History	McGraw-Hill Ryerson
248.	A Thousand Ages	McGraw-Hill Ryerson
249.	Today's World	McClelland & Stewart
250.	Triumphs of Western Civilization: the Creativity of Man	Clarke, Irwin
251.	Under Fire: Soldiers and Civilians in World War II	Macmillan

Title	Publisher Code
252. Voltaire: Passionate Fighter for Liberty	Macmillan
253. The West and a Wider World	Clarke, Irwin
254. The World Since 1945: the Crisis of Modern Civilization	Clarke, Irwin
255. Clothing: a Comprehensive Study	Lippincott
256. Families	General Publishing
257. Families	McGraw-Hill Ryerson
258. Food: Fact and Folklore	McClelland & Stewart
259. House and Home	General Publishing
260. Housing	McGraw-Hill Ryerson
261. Manuel d'initiation à l'informatique	Editions IOMA
262. Les ordinateurs	Beauchemin
263. Processing Information: the Computer in Perspective	McGraw-Hill Ryerson
264. Cambridge Latin Course, Unit III	Macmillan
265. Civis Romanus, éd. française	Methuen
266. Gateway to Latin, Book III	Gage
267. Gateway to Latin, Book IV	Gage
268. Grammaire latine de base	Le Coin du Livre
269. An Introduction to Greek	Macmillan
270. Le latin de quatrième	Le Coin du Livre
271. Le latin de cinquième	Les Editions de L'Université d'Ottawa
272. Latin for Canadian Schools—a New Approach	Copp Clark
273. Lingua Latina, Volume II	Nature Method Language Institute
274. Lingua Latina, Volume III	Nature Method Language Institute
275. Lingua Latina, Volume IV	Nature Method Language Institute
276. Manuel de latin—liber secundus	Le Coin du Livre
277. Manuel de latin—liber tertius	Le Coin du Livre
278. Mentor, éd. française	Methuen
279. Our Latin Legacy, Book 1	Clarke, Irwin
280. Our Latin Legacy, Book 2	Clarke, Irwin
281. Canadian Law	McGraw-Hill Ryerson
282. Issues in Canadian Law	McGraw-Hill Ryerson
283. Justice	McGraw-Hill Ryerson
284. Manual of Canadian Business Law	Pitman
285. Black and White in North America	McClelland & Stewart
286. Canada's Indians	McGraw-Hill Ryerson
287. Canadians and Their Society	McClelland & Stewart
288. The Challenge of Confrontation	McClelland & Stewart
289. Changing Values—the Human Impact of Urbanization	Bellhaven House
290. Crime in Canada	Maclean-Hunter Learning Materials
291. Dimensions of Man	Macmillan
292. Exploding Humanity	Anansi
293. The Family	McClelland & Stewart
294. The Future	Maclean-Hunter Learning Materials
295. Indians in Transition	McClelland & Stewart
296. Language, Logic and the Mass Media	Holt
297. The Law	Maclean-Hunter Learning Materials
298. Man in Industrial Society	McClelland & Stewart
299. Mass Media and You	Longman
300. Native Survival	O.I.S.E.
301. The Original People	Holt
302. Servant or Master?	Book Society
303. A Social View of Man	Wiley
304. Student Unrest	McGraw-Hill Ryerson
305. Students and Schools	Maclean-Hunter Learning Materials
306. Today and Beyond	Dent
307. Understanding Yourself and Your Society	Macmillan
308. Youth and the Law	Gage
309. Applied Mathematics for Today, Book 1	McGraw-Hill Ryerson
310. Math Probe	Holt
311. Mathematics for Today 11	Dent
312. Mathematics of Business	McGraw-Hill Ryerson
313. Mathematics 411	Copp Clark

Title	Publisher Code
314. Mathématiques nouvelles: option 522	Editions F. I. C.
315. Mathématiques nouvelles: options 522/532	Editions F. I. C.
316. Perimeter, Area and Volume	McGraw-Hill Ryerson
317. Statics	McGraw-Hill Ryerson
318. Trigonometry	McGraw-Hill Ryerson
319. Applied Mathematics for Today, Book 2	McGraw-Hill Ryerson
320. Math Probe 4	Holt
321. Mathematics 412	Copp Clark
322. Mathematics for a Modern World	Gage
323. Contemporary Mathematics 5	Holt
324. Elements of Mathematics for High Schools 3	Ginn
325. Mathematics 11	Gage
326. Secondary School Mathematics, Grade Eleven	Copp Clark
327. Contemporary Mathematics 6	Holt
328. An Introduction to Probability	Copp Clark
329. Mathematics 12	Gage
330. Senior School Mathematics, Grade Twelve	Copp Clark
331. Senior Mathematics 2	Holt
332. A-LM German, Level One	Longman
333. A-LM German, Level Two	Longman
334. A-LM German, Level Three	Longman
335. Deutsch Für Ausländer, Teil 1	Bellhaven House
336. Deutsch Für Ausländer, Teil 2	Bellhaven House
337. German for You, Book One	Longman
338. German for You, Book Two	Longman
339. German for you, one-volume edition	Longman
340. German Through Conversational Patterns	Dodd Mead
341. German Today, Two	Thomas Nelson
342. German, a Structural Approach, Book 2	Clarke, Irwin
343. Sprechen und Lesen	Holt
344. Sprich Mal Deutsch—Year 2	Oxford
345. Verstehen und Sprechen	Holt
346. Basic Italian	Holt
347. Incontro con l'Italiano, Primo Corso	Ginn
348. Parola e Pensiero	Fitzhenry & Whiteside
349. Present Day Italian	Heath
350. Primo Corso d'Italiano	Heath
351. Secondo Corso d'Italiano	Heath
352. A-LM Russian, Level One	Longman
353. A-LM Russian, Level Two	Longman
354. A-LM Russian, Level Three	Longman
355. Basic Russian, Book Two	Pitman
356. First Course in Russian, Part 2	Copp Clark
357. First Course in Russian, Part 3	Copp Clark
358. A-LM Spanish, Level One	Longman
359. A-LM Spanish, Level Two	Longman
360. A-LM Spanish, Level Three	Longman
361. El Camino Real, Book 1	Thomas Nelson
362. El Camino Real, Book 2	Thomas Nelson
363. Curso Moderno de Espanol	Heath
364. Entender y Hablar	Holt
365. El Español al Dia, Book 1	Heath
366. El Español al Dia, Book 2	Heath
367. Espanol Moderno II	Charles E. Merrill
368. Fundamentos de Español	Holt
369. Hablar y Leer	Holt
370. Leer, Hablar y Escribir	Holt
371. Lengua Activa 1	Ginn
372. Lengua Activa 2	Ginn
373. Nuestro Mundo	Collier-Macmillan
374. Usted y Yo	Collier-Macmillan
375. Adrian Waller's Guide to Music	Clarke, Irwin
376. Dimensions of Music	Canadian Music Sales

	Title	Publisher Code
377.	For Young Musicians, Volume One	Waterloo Music Company
378.	Précis pratique d'harmonie	Brault et Bouthillier
379.	Writing Music, Book One	Waterloo Music Company
380.	Writing Music, Book Two	Waterloo Music Company
381.	Approaches to Politics	Methuen
382.	Battlefront: the Fight for Liberty	Holt
383.	The Canadian Political Nationality	Methuen
384.	Democratic Government in Canada	Copp Clark
385.	How Are We Governed?	Clarke, Irwin
386.	Industrialization and Society	McClelland & Stewart
387.	Inside World Politics	Macmillan
388.	The Real World of City Politics	James Lewis & Samuel
389.	Maturing in a Changing World	Prentice-Hall
390.	Tomorrow Is Now	Holt
391.	VD—The People to People Diseases	Anansi
392.	Man's Physical Environment	Encyclopedia Britannica
393.	Basic Modern Chemistry	McGraw-Hill Ryerson
394.	Chemistry—a Search for Understanding	Holt
395.	Chemistry: a Science	McGraw-Hill Ryerson
396.	Chemistry: an Introductory Study	Gage
397.	A Model for Matter	Heath
398.	The Outlines of Chemistry	Clarke, Irwin
399.	Basic Physics for Secondary Schools	Macmillan
400.	Eléments de physique 1	Beauchemin
401.	Eléments de Physique 2	Beauchemin
402.	Matter and Energy	Clarke, Irwin
403.	Motion	Holt
404.	Motion in the Heavens	Holt
405.	Physics, the Fundamental Science	Holt
406.	Physique, science de l'univers	Holt
407.	Film	Longman
408.	Architectural Technology	Pitman
409.	Building Construction: Materials and Methods	Macmillan
410.	Dessin industriel	McGraw-Hill Ryerson
411.	Applied Electronic Circuits	McGraw-Hill Ryerson
412.	Electrical and Electronic Drafting	General Publishing
413.	Electrical and Electronic Technology 1	General Publishing
414.	Elements of Electricity and Electronics	McGraw-Hill Ryerson
415.	Principles of Electronic Technology	McGraw-Hill Ryerson
416.	L'ajustage mécanique	McGraw-Hill Ryerson
417.	Engineering Drawing and Design	McGraw-Hill Ryerson
418.	Interpreting Engineering Drawings	Van Nostrand
419.	Technical Drawing and Elements of Design	Longman
420.	Technology for Industrial Manufacturing	Macmillan
421.	Technology of Machine Tools	McGraw-Hill Ryerson
422.	Auto Body Repair and Refinishing	McGraw-Hill Ryerson
423.	Automotive and Aircraft Electricity	Pitman
424.	Automotive Technology	McGraw-Hill Ryerson
425.	Dictionnaire du bâtiment	Editions Leméac
426.	Small Engines	McGraw-Hill Ryerson
427.	Toronto	Collier-Macmillan
428.	Toronto: a Photo Study of Urban Development	McGraw-Hill Ryerson
429.	Urban Areas	Bellhaven House

O. Reg. 208/74, Sched. 4

3. Ontario Regulations 136/72 and 337/73 are revoked. O. Reg. 208/74, s. 3.

THOMAS L. WELLS  
 Minister of Education

Dated at Toronto, this 3rd day of April, 1974.



**THE PLANNING ACT**

**O. Reg. 209/74.**

Restricted Areas—County of Norfolk,  
Township of Charlotteville.  
Made—April 4th, 1974.  
Filed—April 4th, 1974.

**REGULATION TO AMEND  
ONTARIO REGULATION 286/73  
MADE UNDER  
THE PLANNING ACT**

1. Section 37 of Ontario Regulation 286/73, as remade by section 1 of Ontario Regulation 152/74, is revoked and the following substituted therefor:

37. Notwithstanding any other provisions of this Order, one single-family dwelling and buildings and structures accessory thereto may be erected on each of the parcels of land described in Schedules 8, 9, 17, 19, 20, 21, 22 and 28 provided the provisions of section 15 and the following requirements are met:

**REQUIREMENTS FOR MAIN BUILDING**

Minimum front yard	25 feet
Minimum side yard	10 feet
Minimum rear yard	25 feet
Minimum floor area	1,000 square feet
Maximum lot coverage	15 per cent
Maximum height	two and one-half storeys O. Reg. 209/74, s. 1.

2. The said Regulation is amended by adding thereto the following sections:

41. Notwithstanding any other provisions of this Order, an extension, 3 feet by 9 feet, may be added to the existing cottage situate on the lands described in Schedule 18 provided the following requirements are met:

**REQUIREMENTS FOR MAIN BUILDING**

Minimum front yard	27 feet
Minimum side yard	8 feet on one side and 10 feet on the otherside
Minimum rear yard	55 feet
Maximum floor area	753 square feet
Maximum height	one storey

O. Reg. 209/74, s. 2, *part.*

42. Notwithstanding any other provisions of this Order, the lands described in Schedules 23 and 26 may be used for one single-family dwelling and buildings and structures accessory thereto provided the provisions of section 15 and the following requirements are met:

**REQUIREMENTS FOR MAIN BUILDING**

Minimum front yard	25 feet
Minimum side yard	10 feet on one side and 3.5 feet on the other side
Minimum rear yard	25 feet
Minimum floor area	1,000 square feet
Maximum lot coverage	15 per cent
Maximum height	two and one-half storeys

O. Reg. 209/74, s. 2, *part.*

43. Notwithstanding any other provisions of this Order, the lands described in Schedule 24 may be used for an automotive repair garage provided that the following requirements are met:

**REQUIREMENTS FOR MAIN BUILDING**

Minimum front yard	100 feet
Minimum side yard	5 feet on one side and 4.8 feet on the other side
Minimum rear yard	320 feet
Maximum floor area	5,000 square feet
Maximum height	one storey

O. Reg. 209/74, s. 2, *part.*

44. Notwithstanding any other provisions of this Order, the lands described in Schedule 25 may be used for the storage and repair of construction equipment and the erection of a construction equipment repair garage provided the following requirements are met:

**REQUIREMENTS FOR REPAIR GARAGES**

Minimum front yard	50 feet
Minimum side yard	15 feet on one side and 50 feet on the other side
Minimum rear yard	10 feet
Maximum floor area	7,500 square feet
Maximum sign area	36 square feet

## LANDSCAPING REQUIREMENTS

1. There shall be three rows of trees with trees spaced not more than 5 feet apart along the north lot line.
2. There shall be two rows of trees with trees spaced not more than 5 feet apart along the east lot line.
3. There shall be a fence not less than 5 feet in height surrounding the lands described in Schedule 25. O. Reg. 209/74, s. 2, *part.*

45. Notwithstanding any other provisions of this Order, the lands described in Schedule 27 may be used for agricultural purposes but shall not include a single-family dwelling. O. Reg. 209/74, s. 2, *part.*

3. The said Regulation is further amended by adding thereto the following Schedules:

**Schedule 18**

That parcel of land situate in the Township of Delhi in The Regional Municipality of Haldimand-Norfolk, formerly in the Township of Charlotteville in the County of Norfolk, and being composed of Lot 215 according to a plan of the Village of Turkey Point registered in the Land Registry Office for the Registry Division of Norfolk (No. 37) as Number 190. O. Reg. 209/74, s. 3, *part.*

**Schedule 19**

That parcel of land situate in the Township of Delhi in The Regional Municipality of Haldimand-Norfolk, formerly in the Township of Charlotteville in the County of Norfolk, and being composed of part of Lot 22 in Concession X in the said former Township, more particularly described as follows:

Beginning at a point on the north limit of the road allowance between concessions X and XI, distant 2,044.45 feet measured therealong from the south-west angle of Lot 22 in Concession X;

Thence north 60° 35' east along the north limit of the said road allowance a distance of 379.65 feet;

Thence north 11° 23' west a distance of 245 feet;

Thence south 78° 34' west a distance of 382.2 feet;

Thence south 14° 41' east a distance of 362.78 feet to the point of beginning. O. Reg. 209/74, s. 3, *part.*

**Schedule 20**

That certain parcel of land in the Township of Delhi in The Regional Municipality of Haldimand-Norfolk, formerly in the Township of Charlotteville in the County of Norfolk, and being composed

of part of the south half of Lot 17 in Concession III in the said former Township, more particularly described as follows:

Bearings contained herein are referred to those shown on a plan registered in the Land Registry Office for the Registry Division of Norfolk (No. 37) as Number 711;

Beginning at the intersection of the northerly limit of the said Plan 711 with the easterly limit of the said Lot 17, the said intersection being distant 16.5 feet measured on a course of north 29° 38' 30" west along the easterly limit of the said Lot 17 from the southeast angle of the said Lot 17;

Thence south 61° 26' 30" west along the northerly limit of the said Plan 711, 1,203.5 feet to an iron bar planted;

Thence north 73° 33' 30" west along the northerly limit of the said Plan 711, 28.3 feet to an iron bar planted;

Thence south 61° 26' 30" west along the northerly limit of the said Plan 711, 50 feet to the point of beginning;

Thence south 61° 26' 30" west, 200 feet;

Thence north 29° 38' 30" west, 200 feet;

Thence north 61° 26' 30" east, 200 feet;

Thence south 29° 38' 30" east to the point of beginning. O. Reg. 209/74, s. 3, *part.*

**Schedule 21**

That parcel of land situate in the Township of Delhi in The Regional Municipality of Haldimand-Norfolk, formerly in the Township of Charlotteville in the County of Norfolk, and being composed of that southeasterly part of Lot 11 in Concession VIII in the said former Township, more particularly described as follows:

Beginning at a point in the southerly limit of the said Lot 11, distant 333.95 feet measured westerly from the southeasterly angle of the said Lot 11;

Thence in an easterly direction along the southerly limit of the said Lot 11, 111.54 feet;

Thence northerly parallel with the easterly limit of the said Lot 11, 3,260.862 feet;

Thence westerly parallel with the southerly limit of the said Lot 11, 111.54 feet;

Thence southerly parallel with the easterly limit of the said Lot 11, 3,260.862 feet to the point of beginning. O. Reg. 209/74, s. 3, *part.*

**Schedule 22**

That parcel of land situate in the Township of Delhi in The Regional Municipality of Haldimand-Norfolk, formerly in the Township of Charlotteville in the County of Norfolk, and being composed of part of Lot 1 in Concession VIII in the said former Township designated as Part 1 on a Reference Plan deposited in the Land Registry Office for the Registry Division of Norfolk (No. 37) as Number 37R293. O. Reg. 209/74, s. 3, *part.*

**Schedule 23**

That parcel of land situate in the Township of Delhi in The Regional Municipality of Haldimand-Norfolk, formerly in the Township of Charlotteville in the County of Norfolk, and being composed of part of Lot 8 in Concession VII in the said former Township, more particularly described as follows:

Premising that the bearings of the southerly limit of the said Lot 8 to be north 60° east and relating all bearings herein thereto;

Beginning at the southeast angle of the said Lot 8;

Thence south 60° west along the southerly limit of the said Lot 8, 125 feet to an iron bar planted;

Thence north 30° 44' 30" west, 430 feet to an iron bar planted;

Thence north 60° east, 125 feet, more or less, to an iron bar planted in the easterly limit of the said Lot 8;

Thence south 30° 44' 30" east along the said easterly limit of the said Lot 8, 430 feet, more or less, to the point of beginning. O. Reg. 209/74, s. 3, *part.*

**Schedule 24**

That parcel of land situate in the Township of Delhi in The Regional Municipality of Haldimand-Norfolk, formerly in the Township of Charlotteville in the County of Norfolk, and being composed of part of Lot 6 in Concession XI in the said former Township, more particularly described as follows:

Beginning at a point in the easterly limit of the said Lot 6, distant 198 feet northerly from the southeast angle of the said Lot 6;

Thence northerly along the said easterly limit of the said Lot 6, 132 feet;

Thence westerly and parallel with the southerly limit of the said Lot 6, 495 feet;

Thence southerly and parallel with the said easterly limit of the said Lot 6, 132 feet;

Thence easterly and parallel with the said southerly limit of the said Lot 6, 495 feet to the point of beginning. O. Reg. 209/74, s. 3, *part.*

**Schedule 25**

That parcel of land situate in the Township of Delhi in The Regional Municipality of Haldimand-Norfolk, formerly in the Township of Charlotteville in the County of Norfolk, and being composed of part of Lot 17 in Concession VIII in the said former Township, more particularly described as follows:

Bearings contained herein are referred to those shown on a Plan registered in the Land Registry Office for the Registry Division of Norfolk (No. 37) as Number 613;

Beginning at an iron bar planted in the southerly limit of the said Plan 613, distant 280 feet measured on a course of south 60° 6' west from a point in the easterly limit of the said Lot 17, distant 16.39 feet measured on a course of south 31° 20' east along the easterly limit of the said Lot 17 from the northeast angle of the said Lot 17;

Thence south 60° 6' west along the southerly limit of the said Plan 613, 511.8 feet to an iron bar planted;

Thence south 30° east, 408.5 feet to an iron bar planted;

Thence north 60° 6' east, 521.3 feet to an iron bar planted;

Thence north 31° 20' west, 408.61 feet, more or less, to the point of beginning. O. Reg. 209/74, s. 3, *part.*

**Schedule 26**

That parcel of land situate in the Township of Delhi in The Regional Municipality of Haldimand-Norfolk, formerly in the Township of Charlotteville in the County of Norfolk, and being composed of that part of Lot 22 in Concession V in the said former Township designated as Part I on a Reference Plan deposited in the Land Registry Office for the Registry Division of Norfolk (No. 37) as Number 37R275. O. Reg. 209/74, s. 3, *part.*

**Schedule 27**

That parcel of land situate in the Township of Delhi in The Regional Municipality of Haldimand-Norfolk, formerly in the Township of Charlotteville in the County of Norfolk, and being composed of that part of Lot 22 in Concession V in the said former Township designated as Part II on a Reference Plan deposited in the Land Registry Office for the Registry Division of Norfolk (No. 37) as Number 37R275. O. Reg. 209/74, s. 3, *part.*

**Schedule 28**

That parcel of land situate in the Township of Delhi in The Regional Municipality of Haldimand-Norfolk, formerly in the Township of Charlotteville in the County of Norfolk, and being composed of the south half of Lot 22 in Concession VII and the north half of Lot 22 in Concession VII of the said former Township, more particularly described in an Instrument registered in the Land Registry Office for the Registry Division of Norfolk (No. 37) as Number 308204. O. Reg. 209/74, s. 3, *part*.

G. M. FARROW  
*Director,*  
*Plans Administration Branch,*  
*Ministry of Housing*

Dated at Toronto, this 4th day of April, 1974.

(2393)

16

**THE PLANNING ACT**

**O. Reg. 210/74.**

Restricted Areas—Regional Municipality of Ottawa-Carleton, Township of Marlborough.

Made—April 4th, 1974.

Filed—April 5th, 1974.

REGULATION TO AMEND  
ONTARIO REGULATION 529/73  
MADE UNDER  
THE PLANNING ACT

- 1. Section 2 of Ontario Regulation 529/73 is revoked and the following substituted therefor:
- 2. This Order applies to the lands in that part of the Township of Rideau in the Regional Municipality of Ottawa-Carleton that on the 31st day of December, 1973 was the Township of Marlborough. O. Reg. 210/74, s. 1.

2. The said Regulation is amended by adding thereto the following sections:

13. Notwithstanding any other provisions of this Order, one single-family dwelling and buildings and structures accessory thereto may be erected on each of the lots described in Schedule 1 provided that the following requirements are met:

Maximum lot coverage	33 per cent
Minimum floor area for dwelling	1,000 square feet
Maximum height— for dwelling	two and one-half storeys
for accessory buildings	15 feet

Minimum front yard	30 feet
Minimum side yard	10 feet on each side
Minimum rear yard lots 1, 2 and 7	35 feet for dwelling and 25 feet for accessory buildings
lots 3, 4, 5 and 6	50 feet for all buildings

O. Reg. 210/74, s. 2, *part*.

14. Notwithstanding any other provisions of this Order, one workshop for manufacturing and storage of furniture may be erected on the lands described in Schedule 2 provided the following requirements are met:

Minimum front yard	50 feet
Minimum rear yard	25 feet
Minimum side yard	25 feet
Maximum floor area	3,500 square feet
Maximum height	25 feet

O. Reg. 210/74, s. 2, *part*.

3. The said Regulation is further amended by adding thereto the following Schedules:

**Schedule 1**

That parcel of land situate in that part of the Township of Rideau in the Regional Municipality of Ottawa-Carleton that on the 31st day of December, 1973 was the Township of Marlborough, composed of lots 1, 2, 3, 4, 5, 6 and 7 according to a plan registered in the Land Registry Office for the Land Registry Division of Ottawa-Carleton (No. 4) as Plan No. 901. O. Reg. 210/74, s. 3, *part*.

**Schedule 2**

That parcel of land situate in that part of the Township of Rideau in the Regional Municipality of Ottawa-Carleton that on the 31st day of December, 1973 was the Township of Marlborough, composed of that part of Lot 4 in the Broken Front Concession in the said Township designated as Part 2 on Reference Plan deposited in the Land Registry Office for the Land Registry Division of Carleton (No. 5) as Number 5R-885. O. Reg. 210/74, s. 3, *part*.

G. M. FARROW  
*Director,*  
*Plans Administration Branch,*  
*Ministry of Housing*

Dated at Toronto, this 4th day of April, 1974.

(2394)

16

# Publications Under The Regulations Act

April 27th, 1974

## THE PLANNING ACT

### O. Reg. 211/74.

Restricted Areas—Regional  
Municipality of York, Town of  
Markham.

Made—April 8th, 1974.

Filed—April 8th, 1974.

### REGULATION TO AMEND ONTARIO REGULATION 104/72 MADE UNDER THE PLANNING ACT

1. Paragraph 6 of section 2 of Ontario Regulation 104/72, as remade by section 1 of Ontario Regulation 196/73, is revoked and the following substituted therefor:

6. Lots 1 to 8, lots 14 to 31 and the east half of Lot 9 in Concession VIII except for,

(i) those portions of lots 14 to 20 that lie between the east limit of the King's Highway No. 48 and the west limit of the Canadian National Railways right-of-way, but not including in the exception those lands described in Schedules 1 and 2 of Ontario Regulation 145/72, and

(ii) the lands shown on a plan registered in the Land Registry Office for the Registry Division of York North (No. 65) as Registered Plan Number 6230.

G. M. FARROW

*Director,*

*Plans Administration Branch,  
Ministry of Housing*

Dated at Toronto, this 8th day of April, 1974.

## THE HOMES FOR SPECIAL CARE ACT

### O. Reg. 212/74.

General.

Made—April 3rd, 1974.

Filed—April 8th, 1974.

### REGULATION TO AMEND REGULATION 438 OF REVISED REGULATIONS OF ONTARIO, 1970 MADE UNDER THE HOMES FOR SPECIAL CARE ACT

1. Section I of Regulation 438 of Revised Regulations of Ontario, 1970, as amended by section I of Ontario Regulation 57/72 and section I of Ontario Regulation 219/72, is further amended by adding thereto the following clauses:

(ca) "burial" means,

(i) the provision of a grave for burial where a grave is not provided free of charge under section 53 of *The Cemeteries Act*,

(ii) the opening and closing of a grave,

(iii) the perpetual care of a grave,

(iv) where required, a grave marker, and

(v) such other services and items in addition to those set out in sub-clauses i to iv, both inclusive, as approved by the Director;

(cc) "funeral" means,

(i) the provision of a casket, embalming, graveside services and related services,

- (ii) the use of the facilities of a funeral home by friends and relatives of a deceased person for twenty-four hours and for religious services and transportation for a casket and clergy to a place of interment,
- (iii) the provision of a wooden outer case for a casket where required,
- (iv) the religious services at a burial, and
- (v) such other services and items in addition to those set out in sub-clauses i to iv, both inclusive, as approved by the Director;

2. Subsection 4 of section 41 of the said Regulation, as remade by section 2 of Ontario Regulation 219/72, is revoked and the following substituted therefor:

(4) In addition to the amounts prescribed in subsection 1, the Minister may pay for any medical care, medicine, clothing, toiletries or other personal necessities required by and supplied to a resident and may pay, in respect to the funeral and burial of a resident, a maximum of \$350 for the total cost of any funeral, and \$150 for the total cost of any burial but, upon the recommendation of the Director, the Minister may pay an amount for the funeral and burial expenses of a resident in excess of these amounts. O. Reg. 212/74, s. 2.

(2439)

17

## THE DEVELOPMENTAL SERVICES ACT, 1974

### O. Reg. 213/74.

General.

Made—April 3rd, 1974.

Filed—April 8th, 1974.

## REGULATION MADE UNDER THE DEVELOPMENTAL SERVICES ACT, 1974

### GENERAL

#### PART I

#### INTERPRETATION

1.—(1) In this Regulation,

- (a) "architect" means a person who is a member of the Ontario Association of Architects or a person who is licensed to practise as an architect under *The Architects Act*;

- (b) "health care" means medical, surgical, obstetrical, optical, dental and nursing services, and includes drugs, dressings, prosthetic appliances and any other items or health services necessary to or commonly associated with the provision of any such specified services, but does not include any part of such items and health services payable under the Ontario Health Insurance Plan under *The Health Insurance Act, 1972*;
- (c) "licensed public accountant" means a public accountant licensed under *The Public Accountancy Act*;
- (d) "professional engineer" means a person registered as a professional engineer or a person who is licensed to practise as a professional engineer under *The Professional Engineers Act*.

(2) For the purposes of the Act and this Regulation,

- (a) "assistance" means aid in any form to a resident for the purpose of providing all or any of the following,
  - (i) care in a facility,
  - (ii) food, shelter, clothing, fuel, utilities, household supplies and personal requirements,
  - (iii) travel and transportation,
  - (iv) a funeral and burial,
  - (v) health care, and
  - (vi) services purchased on behalf of a resident;
- (b) "services" means services for a person with a developmental handicap and includes,
  - (i) diagnosis and assessment,
  - (ii) homemaker services,
  - (iii) day care,
  - (iv) training and rehabilitation,
  - (v) casework and counselling,
  - (vi) health care, and
  - (vii) research and evaluation. O. Reg. 213/74, s. 1.

## PART II

## CLASSES OF FACILITIES

2.—(1) The facilities in Schedule 1, Schedule 2 and Schedule 3 are designated as facilities to which the Act and this Regulation apply.

(2) Homes approved by the Minister for providing assistance and services to persons with a developmental handicap are designated as a class of facility to which the Act and this Regulation apply. O. Reg. 213/74, s. 2.

## PART III

## OPERATING SUBSIDY

3.—(1) Every person who operates a facility designated in Schedule 2 or Schedule 3 shall, annually, prepare and submit to the Minister an estimate of the operating costs and revenue of the facility for the budget year in respect of the assistance and service that it is proposed to offer and such estimate shall be subject to the approval of the Minister.

(2) A person who submits an estimate under subsection 1 may at any time during the budget year after the estimate has been approved by the Minister submit to the Minister for his approval an amendment to the estimate or a supplementary estimate of the operating costs and revenue of the facility for the budget year.

(3) The Minister may approve the amount of any estimate or amendment thereto, as the case may be, as submitted under subsection 1 or 2 or he may vary the amount of the estimate or the amendment and approve the amount as so varied.

(4) The amount of provincial aid for a budget year payable as a subsidy for the operating costs of a facility designated under Schedule 2 or Schedule 3 shall be equal to the total estimate of the operating costs of the facility as finally approved by the Minister under subsection 3 for the budget year subject to any final adjustment that might be made upon receipt from the person who operates the facility of the annual financial statement of the facility for the budget year audited by a licensed public accountant.

(5) The provincial aid payable under subsection 4 may be payable in monthly instalments, on the first day of the month for which it is payable and may be paid in advance, the first instalment being payable in the first month of the budget year for which the provincial aid is payable and the balance each month thereafter until the entire amount has been paid.

(6) The amount of each instalment payable before the estimate submitted under subsection 1 has been approved by the Minister under subsection 3 shall be one-twelfth of the amount of provincial aid paid for the preceding budget year.

(7) Subject to subsection 8, the amount of each instalment payable after the estimate submitted under subsection 1 has been approved by the Minister under subsection 3 shall be one-twelfth of the total amount payable by Ontario for the budget year in which the estimate has been approved.

(8) Any difference between the aggregate of the amounts of all the instalments as determined under subsections 6 and 7 due in the budget year for which the estimate has been approved and the total amount of the provincial aid payable under subsection 4 for that year before the final adjustment provided for in subsection 4 may be adjusted in the instalment due and payable immediately after the Minister's approval of the estimate submitted under subsection 1.

(9) Where the submission of the estimate referred to in subsection 1 or the audited annual financial statement referred to in subsection 4 is not furnished to the Minister, the provincial aid payable under subsection 4 may be withheld until the operator of the facility provides information satisfactory to the Minister. O. Reg. 213/74, s. 3.

## PART IV

## CAPITAL GRANTS

4.—(1) For the purposes of this Part,

(a) "approved cost" means that portion of the actual cost of a building project approved by the Minister and includes,

- (i) fees approved by the Minister and payable for the services of an architect or professional engineer,
- (ii) fees approved by the Minister and payable for the services of consultants, other than an architect or professional engineer,
- (iii) the cost of necessary equipment and furnishings and the installation thereof,
- (iv) the cost of land surveys and soil tests,
- (v) the cost of necessary paving, sodding and landscaping, and
- (vi) the cost, incurred after the 1st day of April, 1974, approved by the Minister, of acquiring land necessary for a building project;

(b) "building project" means,

- (i) the acquisition of all or any part of an existing building or buildings and any alterations or additions thereto,

- (ii) the construction of all or any part of a new building or buildings or an addition to an existing building, or
- (iii) the renovation or alteration of an existing building or buildings.

(2) The amount of provincial aid payable as a capital grant for a facility designated or to be designated in Schedule 2 or Schedule 3 shall be equal to two-thirds of the approved cost of a building project. O. Reg. 213/74, s. 4.

5.—(1) An application for a capital grant payable under subsection 2 of section 4 shall be made to the Minister and shall set out such information as the Minister may require.

(2) An applicant for a capital grant payable under subsection 2 of section 4 shall file with the Minister two copies of,

- (a) a site plan showing the location of the building on the site; and
- (b) in respect of the construction of all or any part of a new building or buildings or an addition to an existing building, plans and specifications prepared by an architect or professional engineer showing the construction, equipment and arrangements of the building or buildings; or
- (c) in respect of,
  - (i) renovation involving structural change to, or
  - (ii) the acquisition

of all or any part of an existing building or buildings, plans and specifications prepared by an architect or professional engineer showing the areas to be used and the purpose for which each such area is to be used, but where the Minister approves, a structural sketch may be substituted for the plans and specifications required under this clause.

(3) An applicant under this section for a capital grant shall not,

- (a) call tenders for the proposed building project; or
- (b) commence the building project,

unless the Minister is satisfied that the total funds required for the completion of the building project, including the capital grant, will be available and advises the applicant in writing that the plans and specifications or structural sketch, as the case may be, are approved.

(4) No plan or specification or structural sketch filed with the Minister under subsection 2 shall be changed or altered without the approval in writing of the Minister. O. Reg. 213/74, s. 5.

6.—(1) No capital grant shall be paid unless,

- (a) the building project has been approved by the Minister;
- (b) the applicant undertakes that he will not, without the consent of the Minister,
  - (i) sell, mortgage or otherwise dispose of the facility or any part thereof,
  - (ii) use the facility for any other purpose than that for which the grant is made, or
  - (iii) make any alterations or additions to any building forming part of the facility,

and such consent may be made subject to such conditions for payment in whole or in part of any such grant as the Minister may consider advisable; and

- (c) the applicant undertakes to pay the balance of the cost of the building project.

(2) Where there is a change in the site structure or use of a facility or where the facility or any interest therein is sold, leased, mortgaged or disposed of without the written consent of the Minister or where such consent has been given, the person in default of any condition for repayment imposed under subsection 1 may be liable to repay the amount of any grant received under this Act in respect of the facility as a debt due to the Crown,

- (a) and such amount may be deducted from any moneys payable by Ontario; or
- (b) may be recovered by proceedings in any court of competent jurisdiction. O. Reg. 213/74, s. 6.

7.—(1) A capital grant for the construction of a new building or buildings or an addition, renovation or alteration of an existing building or buildings may be payable as follows,

- (a) an amount, not exceeding one-third of the estimated total grant, may be paid when an architect or professional engineer certifies that the building project is at least one-third complete; and
- (b) a further amount, not exceeding one-third of the estimated total grant, may be paid when an architect or professional engineer certifies that the building project is at least two-thirds complete; or



(c) amounts of the estimated total grant determined by the Minister at such times as the Minister may approve but shall not exceed 75 per cent of the estimated total grant and an application for any such amount shall be accompanied by a certificate of an architect or professional engineer stating the progress made towards completion of the building project.

(2) The total payment of a capital grant for a building project shall not be made until,

(a) an architect or professional engineer certifies that the building project has been completed in accordance with the plans thereof approved by the Minister and the building or addition is ready for use and occupancy; and

(b) the applicant for the grant submits a report stating,

(i) the actual cost of the building project,

(ii) that the total of the unpaid accounts applicable to the building project does not exceed the amount of the grant remaining to be paid,

(iii) that the amount of the grant remaining to be paid will be applied first to the payment of the unpaid accounts referred to in subclause ii, and

(iv) that all refundable sales tax has been taken into account. O. Reg. 213/74, s. 7.

8. The charge for any resident shall be equal to the cost of providing assistance to him. O. Reg. 213/74, s. 8.

9. An application for admission to a facility and for assistance shall be made to an administrator who shall determine whether the applicant is eligible for admission to the facility and for assistance and whether the applicant is able to contribute to all or any part of the cost of the assistance. O. Reg. 213/74, s. 9.

10. An application for services shall be made to the Director or to an administrator, and the Director or administrator, as the case may be, shall determine whether the applicant is eligible for the services and whether the applicant is able to contribute to all or any part of the cost thereof. O. Reg. 213/74, s. 10.

11. A certificate under subsection 3 of section 10 of the Act shall be in Form 1. O. Reg. 213/74, s. 11.

12. A notice of cancellation under section 14 of the Act shall be in Form 2. O. Reg. 213/74, s. 12.

13. A notice of continuance under subsection 2 of section 15 of the Act shall be in Form 3. O. Reg. 213/74, s. 13.

14. This Regulation shall be deemed to have come into force on the 1st day of April, 1974. O. Reg. 213/74, s. 14.

### Schedule 1

ITEM	LOCATION	NAME
1.	Aurora	Pine Ridge
2.	Cedar Springs	Southwestern Regional Centre
3.	Cobourg	D'Arcy Place
4.	Edgar	Adult Occupational Centre
5.	Gravenhurst	Muskoka Centre
6.	Kingston	L. S. Penrose Centre
7.	London	CPRI
8.	Orillia	Huronian Regional Centre
9.	Palmerston	Midwestern Regional Centre
10.	Picton	Prince Edward Heights
11.	Smiths Falls	Rideau Regional Centre
12.	Thunder Bay	Northwestern Regional Centre
13.	Toronto	Surrey Place Centre
14.	Whitby	Durham Regional Centre
15.	Woodstock	Oxford Regional Centre

O. Reg. 213/74, Sched. 1.

### Schedule 2

ITEM	LOCATION	NAME
1.	Brantford	Brantwood
2.	Hamilton	Dr. Rygiel Home for Children
3.	Kingston	Mental Retardation Unit Ongwanada Hospital
4.	Kitchener	Sunbeam Home
5.	Plainfield	Ontario Homes for Mentally Retarded Infants Incorporated
6.	Thunder Bay	Mental Retardation Unit— Walter P. Hogarth Memorial Hospital

- 7. Vineland Bethesda Home
  - 8. Whitby Christopher Robin Home for Children
- O. Reg. 213/74, Sched. 2.

**Schedule 3**

ITEM	LOCATION	NAME
1.	Sault Ste. Marie	Algoma District Mental Retardation Services

O. Reg. 213/74, Sched. 3.

**Form 1**

*The Developmental Services Act, 1974*

**CERTIFICATE OF INCOMPETENCE**

I, the undersigned physician, hereby certify that on the.....day of....., 19.... I personally examined..... (name of resident in full) ..... (home address)

After making due inquiry into all the facts necessary for me to form a satisfactory opinion, I do hereby further certify that he/she is not competent to manage his/her estate.

- 1. Facts indicating incompetence observed by myself: .....
  - 2. Other facts, if any, indicating incompetence communicated to me by others: .....
- Date....., 19....

..... (signature)  
 ..... (print or type name of signing physician)  
 ..... (name and address of facility)

Date of Admission....., 19....

O. Reg. 213/74, Form 1.

**Form 2**

*The Developmental Services Act, 1974*

**NOTICE OF CANCELLATION OF CERTIFICATE OF INCOMPETENCE**

I, the undersigned physician, having examined ..... (name of resident in full) ..... (home address)

for such purpose, hereby cancel the certificate of incompetence which was issued with respect to him/her

by.....on....., 19....  
 Date....., 19....

..... (signature)  
 ..... (print or type name of signing physician)  
 ..... (name and address of facility)

O. Reg. 213/74, Form 2.

**Form 3**

*The Developmental Services Act, 1974*

**NOTICE OF CONTINUANCE OF CERTIFICATE OF INCOMPETENCE**

I, the undersigned physician, having examined ..... (name of resident in full) ..... (home address)

who is about to be discharged, am of the opinion that he/she continues to be incompetent to manage his/her estate, and the certificate of incompetence which was issued with respect to him/her by.....

on....., 19.... is hereby continued.

State reason(s) why the above-named patient should not resume management of his/her estate:

Date....., 19....

.....  
(signature)

.....  
(print or type name of signing physician)

.....  
(name and address of facility)

O. Reg. 213/74, Form 3.

(2440)

17

**THE FAMILY BENEFITS ACT**

**O. Reg. 214/74.**

General.

Made—April 3rd, 1974.

Filed—April 8th, 1974.

**REGULATION TO AMEND  
REGULATION 287 OF  
REVISED REGULATIONS OF ONTARIO, 1970  
MADE UNDER  
THE FAMILY BENEFITS ACT**

1. Subsection 4 of section 2 of Regulation 287 of Revised Regulations of Ontario, 1970, as remade by section 2 of Ontario Regulation 187/73, is revoked and the following substituted therefor:

(4) A person,

- (a) received and lodged as a resident within the meaning of *The Homes for Special Care Act* in a home for special care established, licensed or approved under that Act; or
- (b) who has attained the age of eighteen years and resides in a facility designated under *The Developmental Services Act, 1974*;

and who,

- (c) is a person in need;
- (d) is not eligible for an allowance under subsection 1 of section 7 of the Act or under subsection 1, 2 or 5 of this section; and
- (e) has liquid assets not in excess of the amounts in section 4,

is, subject to sections 3, 6, 7 and 8, eligible for an allowance calculated in accordance with section 10. O. Reg. 214/74, s. 1.

2. Subsection 6 of section 11 of the said Regulation is revoked and the following substituted therefor:

(6) For the purpose of computing the monthly allowance of a person,

- (a) received and lodged as a resident within the meaning of *The Homes for Special Care Act* in a home for special care established, licensed or approved under that Act; or
- (b) who has attained the age of eighteen years and resides in a facility designated under *The Developmental Services Act, 1974*,

the monthly budgetary requirements shall be an amount equal to the sum of,

- (c) the daily amount paid under *The Homes for Special Care Act* or under *The Developmental Services Act, 1974*, as the case may be, for the care and maintenance of the person, multiplied by the number of days in the month;
- (d) any amount paid in the month on behalf of the person for clothing, toiletries and other personal necessities under *The Homes for Special Care Act* or under *The Developmental Services Act, 1974*, as the case may be; and
- (e) any other amount paid on behalf of the person under *The Homes for Special Care Act* or under *The Developmental Services Act, 1974*, as the case may be. O. Reg. 214/74, s. 2.

3. This Regulation shall be deemed to have come into force on the 1st day of April, 1974. O. Reg. 214/74, s. 3.

(2441)

17

**THE FAMILY BENEFITS ACT**

**O. Reg. 215/74.**

General.

Made—April 3rd, 1974.

Filed—April 8th, 1974.

**REGULATION TO AMEND  
REGULATION 287 OF  
REVISED REGULATIONS OF ONTARIO, 1970  
MADE UNDER  
THE FAMILY BENEFITS ACT**

1. Clause c of section 6 of Regulation 287 of Revised Regulations of Ontario, 1970, as remade by section 5 of Ontario Regulation

715/73, is amended by striking out "or" at the end of subclause i and by adding thereto the following subclause:

- (iii) a beneficiary in receipt of general assistance for the cost of prescribed drugs pursuant to subsection 3a of section 10 of Ontario Regulation 383 of Revised Regulations of Ontario, 1970; or

2. Subsection 7 of section 11 of the said Regulation, as remade by subsection 2 of section 2 of Ontario Regulation 153/71 and amended by subsection 4 of section 1 of Ontario Regulation 380/73, is revoked and the following substituted therefor:

(7) For the purpose of computing the monthly allowance of a person who is a patient in,

- (a) a hospital for chronically ill patients;  
 (b) a chronic care hospital;  
 (c) a chronic unit attached to a general or convalescent hospital; or  
 (d) a nursing home for chronic care,

designated under the regulations under *The Health Insurance Act, 1972* as a hospital or a health facility for the provision of insured services to chronically ill patients, the monthly budgetary requirements shall be an amount equal to the sum of,

- (e) a comfort allowance in an amount determined by the Director but not exceeding \$35 after the first month and prior to the last month of any continuous periods of residence therein; and  
 (f) the cost of one or more of the following items and services approved by the Director,
- (i) dental services,  
 (ii) dentures,  
 (iii) prosthetic devices including eye-glasses, and  
 (iv) clothing. O. Reg. 215/74, s. 2.

3.—(1) Subclauses i and ii and the Table to clause a of subsection 2 of section 12 of the said Regulation, as remade by section 9 of Ontario Regulation 715/73, are revoked and the following substituted therefor:

- (i) an amount equal to the monthly amount determined under Column 1 of the following Table, where the

applicant or recipient is a disabled person, a blind person or a permanently unemployable person, or equal to the monthly amount determined under Column 2 of the following Table in the case of any other applicant or recipient, and

- (ii) an additional amount equal to 25 per cent of the amount by which his wages, salaries, casual earnings and the net income from an interest in or operation of a business exceeds the monthly exemption to which he is entitled in the following Table:

TABLE

MONTHLY EXEMPTIONS ON WAGES OR SALARIES AND CASUAL EARNINGS

COLUMN 1	COLUMN 2
\$50 Plus \$12 for each additional beneficiary	\$24 Plus \$12 for each additional beneficiary

(2) Clause q of subsection 2 of the said section 12 is revoked and the following substituted therefor:

- (q) assistance received under *The General Welfare Assistance Act*, except general assistance paid under subsections 1 and 3 of section 10 of Regulation 383 of Revised Regulations of Ontario, 1970, received after the first month of eligibility for an allowance;

4. This Regulation shall be deemed to have come into force on the 1st day of April, 1974. O. Reg. 215/74, s. 4.

(2442)

17

THE GENERAL WELFARE ASSISTANCE ACT

O. Reg. 216/74.

General.

Made—April 3rd, 1974.

Filed—April 8th, 1974.

REGULATION TO AMEND  
 REGULATION 383 OF REVISED  
 REGULATIONS OF ONTARIO, 1970

MADE UNDER  
 THE GENERAL WELFARE ASSISTANCE ACT

1.—(1) Subsection 1 of section 1 of Regulation 383 of Revised Regulations of Ontario, 1970,

as amended by section 1 of Ontario Regulation 100/71, section 1 of Ontario Regulation 338/72, section 1 of Ontario Regulation 186/73 and section 1 of Ontario Regulation 714/73, is further amended by adding thereto the following clause:

(ca) "dental surgeon" means a member of The Royal College of Dental Surgeons of Ontario;

(2) Subclause i of clause n of subsection 1 of the said section 1, as remade by subsection 2 of section 1 of Ontario Regulation 714/73, is revoked and the following substituted therefor:

(i) drugs prescribed by a physician or a dental surgeon,

(3) The said section 1 is amended by adding thereto the following subsection:

(2b) Notwithstanding subsections 2 and 2a, a beneficiary under *The Family Benefits Act* shall be deemed to be a person in need for the purpose of determining his eligibility for general assistance under subsection 3 or 3a of section 10. O. Reg. 216/74, s. 1 (3).

(4) Subsection 3 of the said section 1 is revoked and the following substituted therefor:

(3) Subject to subsection 4, an applicant or recipient shall be deemed for the purposes of the Act and this Regulation to reside or to have resided in the municipality, the territory without municipal organization or on the reserve, as the case may be, where he is or was ordinarily resident at the date of his application, so long as he remains in the municipality, territory or reserve, but where the applicant or recipient is a resident,

(a) in a nursing home; or

(b) where the Director approves, in a hostel,

the applicant or recipient shall be deemed to reside or have resided in the municipality, territory without municipal organization or on the reserve, as the case may be, where he is or was ordinarily resident other than an institution, immediately before his admission to the nursing home or to the hostel. O. Reg. 216/74, s. 1 (4).

2. Subsection 3 of section 7 of the said Regulation, as remade by section 7 of Ontario Regulation 714/73, is revoked and the following substituted therefor:

(3) An application for,

(a) general assistance,

(i) in a hostel,

(ii) in a nursing home, or

(iii) by or on behalf of a beneficiary under *The Family Benefits Act* for the cost of prescribed drugs;

(b) special assistance;

(c) supplementary aid; or

(d) an incentive allowance,

shall be made in Form 1a. O. Reg. 216/74, s. 2.

3.—(1) Section 10 of the said Regulation, as amended by section 3 of Ontario Regulation 338/72, section 2 of Ontario Regulation 186/73, subsection 1 of section 1 of Ontario Regulation 451/73, section 1 of Ontario Regulation 560/73, section 8 of Ontario Regulation 714/73, section 1 of Ontario Regulation 798/73, section 1 of Ontario Regulation 822/73 and section 1 of Ontario Regulation 69/74, is further amended by adding thereto the following subsection:

(3a) Subject to sections 3, 3a, 4 and 5, general assistance shall be paid to or on behalf of a person who is a beneficiary under *The Family Benefits Act* and who is not a patient or resident in a hospital or other institution except a hostel,

(a) by a municipality where the person resides within the municipality;

(b) by the council of an approved band where the person,

(i) is a member of the band, and

(ii) resides on the reserve of the band; and

(c) by the Province of Ontario where the person resides in territory without municipal organization,

in an amount that is equal to the cost, determined by the welfare administrator, of drugs prescribed for that person by a physician or dental surgeon. O. Reg. 216/74, s. 3 (1).

(2) Clause a of subsection 4 of the said section 10, as made by section 3 of Ontario Regulation 338/72, is revoked and the following substituted therefor:

(a) 80 per cent of the amount of general assistance paid to or on behalf of the person eligible therefor under subsection 1 or 3a; and

- 4. Clause *b* of subsection 3 of section 11 of the said Regulation, as remade by section 9 of Ontario Regulation 714/73, is revoked and the following substituted therefor:
  - (b) who is a resident in a hostel, is the cost approved by the Director of providing him with board or lodging in the hostel and with personal needs; and
- 5. Paragraphs 9 and 19 of subsection 3 of section 14 of the said Regulation are revoked and the following substituted therefor:
  - 9. The cost of drugs prescribed by a physician or dental surgeon.
- 19. Any other special service, item or payment in addition to those set out in paragraphs 1 to 18 authorized by the Director.
- 6. Section 22 of the said Regulation, as remade by section 2 of Ontario Regulation 88/72, is revoked and the following substituted therefor:
  - 22. A municipality or the council of an approved band that makes a recovery under section 3*a*, or

subsection 6 of section 14, or section 9*b* of the Act, shall refund to the Province of Ontario the percentage of the amount recovered that is equal to the percentage on which contribution by Ontario to the municipality or to the council of the band in respect of the amount recovered was based. O. Reg. 216/74, s. 6, *part*.

22*a*. Notwithstanding subsection 4 of section 10, subsection 4 of section 14, section 15 and subsection 6 of section 19, where payment has been made by a municipality or the council of an approved band of any sum by way of assistance to a recipient, who is not eligible therefor under the Act and this Regulation, Ontario may, where the Director approves such payment, pay by way of reimbursement to the municipality or the council of the approved band an amount equal to the contribution that would have been payable by Ontario to the municipality or to the council of the approved band if the recipient had been eligible for the assistance under the Act and this Regulation. O. Reg. 216/74, s. 6, *part*.

7. Form 5 of the said Regulation, as made by section 6 of Ontario Regulation 338/72 and amended by section 7 of Ontario Regulation 186/73, section 3 of Ontario Regulation 451/73 and section 3 of Ontario Regulation 69/74, is revoked and the following substituted therefor:

Form 5

*The General Welfare Assistance Act*

APPLICATION FOR MONTHLY PAYMENT OF PROVINCIAL SUBSIDY FOR ASSISTANCE (see note)

Corporation, District Board or Approved Band of.....  
 (specify city, town, village, etc.)

County or District of.....

Account for the month of.....

PART I

ASSISTANCE FOR WHICH SUBSIDY IS CLAIMED

1. GENERAL ASSISTANCE

(A) Budgetary Requirements

Ordinary Needs.....	\$.....
Household Supplies.....	.....
Utilities.....	.....
Shelter.....	.....

Hostels and Transients.....	\$.....
Fuel.....	.....
Foster Children.....	.....
Advanced Age.....	.....
Prescribed Drugs to Beneficiaries under <i>The Family Benefits Act</i> .....	.....
Other.....	.....
Sub-total.....	\$ <u>.....</u>

Less: Income..... \$.....

(B) Nursing Homes

(i) Residents not receiving extended care services.....	\$.....
(ii) Residents receiving extended care services \$4.50 × number of days care (.... days).....	\$.....
Less: Amounts paid by resident.....	.....
Balance.....	\$.....

\$10.50 × number of days care	
O.A.S..... days	
F.B.A..... days	
Other..... days	
Total days.....	.....

Total of General Assistance..... \$.....

2. SUPPLEMENTARY AID

Prescribed Drugs.....	\$.....
Optical Services.....	.....
Dental Services.....	.....
Shelter.....	.....
Other.....	.....
	\$ <u>.....</u>

3. SPECIAL ASSISTANCE

	Regularly Employed Males	Others
Prescribed Drugs.....	\$.....	\$.....
Surgical Supplies and Dressings.....	.....	.....
Travel and Transportation.....	.....	.....

Moving .....	\$.....	\$.....
Funerals and Burials.....	.....	.....
Dental Services.....	.....	.....
Optical Services.....	.....	.....
Prosthetic Appliances including Eyeglasses.....	.....	.....
Vocational Training or Retraining.....	.....	.....
Comfort Allowances.....	.....	.....
Other (as authorized by the Director).....	.....	.....
	<u>.....</u>	<u>.....</u>
Sub-totals.....	\$.....	\$.....
Total of Special Assistance.....		\$.....

PART II

(This section *not* to be completed by the Municipality)

		Total Assistance	Provincial Subsidy	Municipal Share
1. General Assistance		\$	\$	\$
A. Budgetary Requirements	80%			
B. Nursing Homes				
(i) No extended care	80%			
(ii) Extended care:				
—per diem basis	80%			
—Balance per diem rate	100%			
2. Supplementary Aid—	80%			
3. Special Assistance—	50%			
		\$	\$	\$



PART III

STATISTICS

1.	Employable		Unemployable		Total		Total Persons- Male & Female
	Male	Female	Male	Female	Male	Female	
General Assistance Recipients							
Head of Families							
Dependants							
Single Persons							
Sub-Total							
Transients and Hostels..... Heads of Families..... Dependants..... Single Persons..... Dependent Foster Children..... Family Benefits Recipients Receiving Prescribed Drugs..... Heads of Families..... Dependants..... Single Persons..... Recipients in Nursing Homes..... Not on Extended Care..... On Extended Care.....							

2.	Supplementary Aid Recipients	Total
	Old Age Security Recipients	
	Family Benefit Recipients	
	Others	
	Total Recipients	

3.	Special Assistance Cases	Regularly Employed Males	Others
	Heads of Families		
	Single Persons		
	Recipients in Nursing Homes		
	Sub-Total		
	Total Cases		

PART IV

CERTIFICATE

We certify that,

- (1) this application for Provincial Subsidy is correct;
- (2) the amounts shown have been disbursed in accordance with the regulations; and
- (3) this application is in agreement with the records of the municipality.

.....  
(signature of municipal welfare administrator)

.....  
(address)

.....  
(signature of treasurer)

.....  
(address)

Date....., 19....

NOTE: Do not include payments of incentive allowances. Such costs are to be included in Form 8.

O. Reg. 216/74, s. 7.

8. This Regulation shall be deemed to have come into force on the 1st day of April, 1974. O. Reg. 216/74, s. 8.

(2443)

17

**THE PLANNING ACT**

**O. Reg. 217/74.**

Restricted Areas—County of Haldimand,  
Township of Canborough.  
Made—April 8th, 1974.  
Filed—April 8th, 1974.

REGULATION TO AMEND  
ONTARIO REGULATION 279/73  
MADE UNDER  
THE PLANNING ACT

1. Ontario Regulation 279/73 is amended by adding thereto the following section:

23. Notwithstanding any other provisions of this Order, the lands described in Schedules 7 and 8 may be used for agriculture provided the following requirements are met:

Maximum lot coverage	not to exceed 20 per cent
Minimum front yard	30 feet, provided that where a farm building or structure, abuts a neighbouring residential use the farm building or structure shall beset back a minimum of 100 feet
Minimum side yard	25 feet, provided that the minimum side yard of a lot abutting a street shall be 50 feet and where a farm building or structure abuts a neighbouring residential use the farm building shall be set back a minimum of 100 feet

Minimum rear yard 25 feet, provided that where a farm building or structure abuts a neighbouring residential use the farm building or structure shall beset back a minimum of 100 feet

Minimum ground floor area for dwellings onestorey—1,000 square feet  
one and one-half storeys or more—750 square feet

O. Reg. 217/74, s. 1.

2. The said Regulation is further amended by adding thereto the following Schedules:

#### Schedule 7

That parcel of land situate in the Town of Dunnville in The Regional Municipality of Haldimand-Norfolk, formerly in the Township of Canborough in the County of Haldimand, and being composed of that part of Lot 12 in the Dochstader Tract, more particularly described as follows:

Beginning at the southwest angle of the said Lot 12;

Thence northerly in and along the westerly limit of the said Lot 12, to the southerly limit of the Canadian National Railways lands;

Thence easterly in and along the southerly limit of the Canadian National Railways lands to the division line between the east and west halves of the said Lot 12;

Thence southerly in and along the said division line to the southerly limit of the said Lot 12;

Thence westerly in and along the southerly limit of the said Lot 12, 440 feet, more or less to the southwest angle of the said Lot and the point of beginning.

O. Reg. 217/74, s. 2, *part.*

#### Schedule 8

That parcel of land situate in the Town of Dunnville in The Regional Municipality of Haldimand-Norfolk, formerly in the Township of Canborough in the County of Haldimand, and being composed of that part of the east half of Lot 12 in the Dochstader Tract, more particularly described as follows:

Beginning at the southeast angle of the said Lot 12;

Thence westerly in and along the southerly limit of the said Lot 12, 120 feet to a point in the said southerly limit, the said point being the point of beginning;

Thence northerly and parallel to the easterly limit of the said Lot 12, 182 feet to a point;

Thence easterly and parallel to the southerly limit of the said Lot 12, 120 feet to a point in the easterly limit;

Thence northerly in and along the easterly limit of the said Lot 12 to a point in the said easterly limit, which point is 650 feet measured southerly from the northeasterly angle of the said Lot 12;

Thence westerly along the southerly limit of the lands of one Bert Vloet, 300 feet to a point;

Thence northerly and parallel to the easterly limit of the said Lot 12 to the southerly limit of the lands of the Canadian National Railways;

Thence westerly in and along the said southerly limit to the division line between the east and west halves of the said Lot 12;

Thence southerly in and along the said division line to the southerly limit of the said Lot 12;

Thence easterly along the said southerly limit to the point of beginning. O. Reg. 217/74, s. 2, *part.*

G. M. FARROW  
*Director,*  
*Plans Administration Branch,*  
*Ministry of Housing*

Dated at Toronto, this 8th day of April, 1974.

(2444)

17

#### THE PLANNING ACT

##### O. Reg. 218/74.

Restricted Areas—County of Haldimand,  
Township of Moulton.

Made—April 8th, 1974.

Filed—April 8th, 1974.

#### REGULATION TO AMEND ONTARIO REGULATION 281/73 MADE UNDER THE PLANNING ACT

1. Ontario Regulation 281/73 is amended by adding thereto the following sections:

18. Notwithstanding any other provisions of this Order, the lands described in Schedule 1 may be used for buildings and structures accessory to a single-family cottage provided the provisions of section 9 are met. O. Reg. 218/74, s. 1, *part.*

19. Notwithstanding any other provisions of this Order, two single-family dwellings and structures

and buildings accessory thereto may be erected on the lands described in Schedule 2 provided the provisions of section 9 and the following requirements are met:

**REQUIREMENTS FOR SINGLE-FAMILY DWELLINGS**

Minimum front yard	25 feet
Minimum side yard	10 feet
Minimum rear yard	25 feet
Maximum height	two and one-half storeys
Minimum floor area	1,100 square feet
Maximum lot coverage	10 per cent

O. Reg. 218/74, s. 1, *part.*

2. The said Regulation is further amended by adding thereto the following Schedules:

**Schedule 1**

That parcel of land situate in the Town of Dunnville in The Regional Municipality of Haldimand-Norfolk, formerly in the Township of Moulton in the County of Haldimand, and being composed of that part of Lot 10 in Concession I from Lake Erie in the said former Township, more particularly described as follows:

Beginning at the intersection of the line dividing the east and west halves of the said Lot 10 with the northerly limit of the Lakeshore Road;

Thence westerly in and along the northerly limit of the said Lakeshore Road, 257 feet to a point therein;

Thence northerly and parallel with the line dividing the east and west halves of the said Lot 10, 105 feet to a point, which point is the point of beginning;

Thence continuing northerly and parallel with the line dividing the east and west halves of the said Lot 10, 132 feet to a point;

Thence easterly and parallel with the northerly limit of the said Lakeshore Road, 55 feet to a point;

Thence southerly and parallel with the line dividing the east and west halves of the said Lot 10, 132 feet to a point;

Thence westerly and parallel with the northerly limit of the said Lakeshore Road, 55 feet to the point of beginning. O. Reg. 218/74, s. 2, *part.*

**Schedule 2**

That parcel of land situate in the Town of Dunnville in The Regional Municipality of Haldimand-Norfolk, formerly in the Township of Moulton in the

County of Haldimand, and being composed of part of Lot 11 in Concession I of the said former Township, designated as Lots 76, 77, 78, 79, 80, 81, 82, 83, 84, 85, 86, 87, 88, 89 and 90 on a plan registered in the Land Registry Office of the Registry Division of Haldimand (No. 18) as Number 9413. O. Reg. 218/74, s. 2, *part.*

G. M. FARROW  
*Director,*  
*Plans Administration Branch,*  
*Ministry of Housing*

Dated at Toronto, this 8th day of April, 1974.

(2445)

17

**THE PLANNING ACT**

**O. Reg. 219/74.**

Restricted Areas—County of Haldimand,  
 Township of Sherbrooke.  
 Made—April 8th, 1974.  
 Filed—April 8th, 1974.

**REGULATION TO AMEND  
 ONTARIO REGULATION 283/73  
 MADE UNDER  
 THE PLANNING ACT**

1. Ontario Regulation 283/73 is amended by adding thereto the following sections:

32. Notwithstanding any other provisions of this Order, the lands described in Schedule 2 may be used for one single-family dwelling and buildings and structures accessory thereto provided the requirements of section 15 and the following requirements are met:

**REQUIREMENTS FOR MAIN BUILDING**

Minimum front yard	25 feet
Minimum side yard	25 feet
Minimum rear yard	25 feet
Maximum height	two and one-half storeys
Maximum lot coverage	15 per cent
Minimum floor area	1,100 square feet

O. Reg. 219/74, s. 1, *part.*

33. Notwithstanding any other provisions of this Order, the lands described in Schedule 3 may be used for the erection of one single-family dwelling and buildings and structures accessory thereto provided the requirements of section 15 and the following requirements are met:

## REQUIREMENTS FOR MAIN BUILDING

Minimum front yard	25 feet
Minimum side yard	25 feet
Minimum rear yard	25 feet
Maximum height	two and one-half storeys
Maximum lot coverage	15 per cent
Minimum floor area	1,100 square feet

O. Reg. 219/74, s. 1, *part.*

2. The said Regulation is further amended by adding thereto the following Schedules:

**Schedule 2**

That parcel of land situate in the Town of Dunnville in The Regional Municipality of Haldimand-Norfolk, formerly in the Township of Sherbrooke in the County of Haldimand, and being composed of that part of Lot 8 in Concession I in the said former Township, more particularly described as follows:

Beginning at a standard iron bar planted at the northwesterly angle of the said Lot;

Thence north  $89^{\circ} 27'$  east along the northerly limit of the said Lot, 930.92 feet to a point, which point is the point of beginning;

Thence continuing north  $89^{\circ} 27'$  east along the said northerly limit, 98.38 feet to an iron stake;

Thence south  $1^{\circ} 03'$  west, 187.57 feet to a point;

Thence south  $89^{\circ} 47'$  east, 95.68 feet to a point;

Thence north  $0^{\circ} 13'$  east, 186.24 feet to the point of beginning. O. Reg. 219/74, s. 2, *part.*

**Schedule 3**

That parcel of land situate in the Town of Dunnville in The Regional Municipality of Haldimand-Norfolk, formerly the Township of Sherbrooke in the County of Haldimand and being composed of that part of Lot 13 in Concession II in the said former Township, more particularly described as follows:

Beginning at the southwest angle of Lot 13 in Concession II;

Thence northerly along the westerly limit of the said Lot 13, 660 feet to a point, the said point being the point of beginning;

Thence easterly parallel to the southerly limit of the said Lot 13, 125 feet to a point;

Thence northerly parallel to the westerly limit of the said Lot 13, 175 feet to a point;

Thence westerly parallel to the southerly limit of the said Lot 13, 125 feet to a point in the westerly limit of the said Lot 13;

Thence southerly in and along the westerly limit of the said Lot 13, 175 feet to the point of beginning.

O. Reg. 219/74, s. 2, *part.*

G. M. FARROW  
Director,  
Plans Administration Branch,  
Ministry of Housing

Dated at Toronto, this 8th day of April, 1974.

(2446)

17

**THE HEALTH INSURANCE ACT, 1972**

O. Reg. 220/74.

General.

Made—April 3rd, 1974.

Filed—April 8th, 1974.

REGULATION TO AMEND  
ONTARIO REGULATION 323/72  
MADE UNDER

**THE HEALTH INSURANCE ACT, 1972**

1. Subsection 1 of section 2 of Ontario Regulation 323/72 is revoked and the following substituted therefor:

- (1) Where a resident is,

- (a) a member of a mandatory group;
- (b) a member of a collector's group;
- (c) a pay-direct participant; or
- (d) a person to whom partial premium assistance has been provided,

and the prescribed premium for his insurable status has been paid in advance to or accepted in arrears by the General Manager, he and his dependants are entitled to insured services. O. Reg. 220/74, s. 1, *part.*

- (1a) Where a resident is,

- (a) a recipient of public assistance;
- (b) a person to whom total premium assistance has been provided; or

- (c) a person sixty-five years of age or over and entitled, under section 13 of the Act, to insured services without payment of premiums,

he and his dependants are entitled to insured services. O. Reg. 220/74, s. 1, *pari*.

2. Section 3 of the said Regulation is revoked and the following substituted therefor:

3. For the purposes of section 15 of the Act, a person shall be deemed to be an employee if he is,

- (a) a person who regularly performs services under a contract, written or oral, of hiring and service or apprenticeship, and includes a director or other officer of a corporation, but does not include a director who qualifies for directorship by holding only one qualifying share in trust for some principal;
- (b) a person who is paid wages, salary or pay and allowances out of the Consolidated Revenue Fund (Canada), or by Her Majesty in right of Canada or an agent of Her Majesty; or
- (c) a person who is paid wages, salary or pay and allowances out of the Consolidated Revenue Fund (Ontario), or by Her Majesty in right of Ontario or an agent of Her Majesty,

but not if he is an independent contractor. O. Reg. 220/74, s. 2.

3. Section 4 of the said Regulation is revoked and the following substituted therefor:

4.—(1) Subject to subsection 2, every employee in a mandatory group shall be a member thereof.

(2) A person who,

- (a) is a married woman entitled to insured services as a dependant of an insured person;
- (b) is sixty-five years of age or over and is entitled under section 13 of the Act to insured services without payment of premiums;
- (c) is married and entitled to insured services as a spouse of an insured person sixty-five years of age or over who is entitled under section 13 of the Act to insured services without the payment of premiums;
- (d) is a married man entitled to insured services as a dependant of a member of a mandatory group or a collector's group;

- (e) is under the age of twenty-one, receives from employment an income of less than \$40 per week and works fewer than twenty-four hours a week;

(f) is employed for a temporary period of employment where the date of the termination of the period of employment is determined at the commencement of the employment and is shown on the records of the employer to be a date that will fall before the first day of the third month following the date of employment;

(g) proves to the satisfaction of the employer that he is a student registered in a university or other institution of learning and that he is an insured person, and who indicates his intention to return as a student to the university or institution at the end of the vacation period during which he is employed;

(h) is also a member of a mandatory group other than the mandatory group from which he seeks exemption and is having premiums paid on his behalf as a member of the other mandatory group;

(i) is an insured person because he is a member of a collector's group;

(j) has been provided total premium assistance, partial premium assistance or temporary premium assistance; or

(k) is not a resident,

shall be counted as an employee for the purpose of determining whether a group qualifies as a mandatory group under section 15 of the Act, but that person is not a member of the mandatory group and the employer is not required to remit to the General Manager a monthly report or monthly premium payment for or on behalf of the person. O. Reg. 220/74, s. 3.

4. Subsections 1 and 2 of section 5 of the said Regulation are revoked and the following substituted therefor:

(1) Each employee mentioned in subsection 2 of section 4 shall complete a request for exemption in the prescribed form, in duplicate, and the employer shall forward one copy to the General Manager and shall retain the other copy for the duration of the employee's employment.

(2) Notwithstanding subsection 2 of section 4, if a person to whom clause *e* or clause *f* of subsection 2 of section 4 applies, requests his employer to include his name on report forms and remit premiums on his behalf, the employer shall do so. O. Reg. 220/74, s. 4.

5.—(1) Subsection 2 of section 6 of the said Regulation is revoked and the following substituted therefor:

(2) Upon an application under subsection 1, the General Manager may make an order terminating a mandatory group. O. Reg. 220/74, s. 5 (1).

(2) the said section 6 is further amended by adding thereto the following subsection:

(3) Notwithstanding subsection 1, the General Manager may make an order terminating a mandatory group where the employer is not in compliance with the Act or this Regulation. O. Reg. 220/74, s. 5 (2).

6. The said Regulation is amended by adding thereto the following section:

CONTINUED COVERAGE

26a.—(1) Where a claim is submitted to the Plan and it is found that the recipient of the insured service in respect of whom the claim is made is not an insured person and that the recipient of the insured service would have been entitled to be an insured person under section 13 or 14 of the Act, without payment of a premium upon application and approval under section 13 or 14 of the Act, as the case may be, the recipient of the insured service is entitled to be an insured person without payment of a premium.

(2) Where a resident who was an insured person under the Plan pays all the premiums owing under the Plan, to a maximum of one year of payments, he shall be deemed to be an insured person for the purpose of the Plan for the period for which he pays premiums.

(3) Where one or more claims are submitted to the Plan by a practitioner, physician or health facility and it is found that the recipient of the insured service is not an insured person, only the claim or claims which lead to the discovery that the recipient is not an insured person shall be paid. O. Reg. 220/74, s. 6.

7. Section 30 of the said Regulation is revoked and the following substituted therefor:

30. Where a Canadian citizen or a person lawfully admitted to Canada for permanent residence and who is ordinarily resident in Canada returns to Canada and takes up residence in Ontario, after ceasing to be eligible for coverage under a provincial health plan or hospital insurance plan in the province where he last resided, becomes an insured person because of the payment of a premium within thirty days after his arrival in Ontario, his benefit period commences on the date upon which he pays his first premium. O. Reg. 220/74, s. 7.

8. Section 31 of the said Regulation is revoked and the following substituted therefor:

31. Where a Canadian citizen who has not before established residence in any province in Canada arrives in Canada and takes up residence in Ontario and becomes an insured person because of the payment of a premium within thirty days after his arrival in Ontario, his benefit period commences on the date upon which he pays his first premium. O. Reg. 220/74, s. 8.

9. Section 32 of the said Regulation is revoked and the following substituted therefor:

32. Where a person who is not a Canadian citizen becomes the spouse of an insured person who is a resident of Ontario and establishes residence in Ontario for the first time and becomes an insured person because of the payment, within thirty days after arrival in Ontario, of the additional premium required for family coverage, the benefit period of such spouse commences on the date upon which the additional premium was paid. O. Reg. 220/74, s. 9.

10. Section 38 of the said Regulation, as amended by section 2 of Ontario Regulation 357/73, is further amended by adding thereto the following items:

5. Use of home renal dialysis equipment, supplies and medications where available in a hospital in Ontario and prescribed by a physician on the medical staff of that hospital.

6. Use of home hyperalimentation equipment, supplies and medications where available in a hospital in Ontario and prescribed by a physician on the medical staff of that hospital.

11. Items 7 and 9 of section 49 of the said Regulation are revoked and the following substituted therefor:

7. Services rendered by a physician pursuant to an arrangement for rendering services,

(a) to the employees of an employer;

(b) to members of an association; or

(c) at a camp to the campers thereof.

9. Except for,

(a) the dental surgical procedure specified in subsection 1 of section 43;

(b) anaesthetic services rendered in a hospital in connection with the dental surgical procedures specified in subsection 1 of section 43; and

- (c) X-ray services, rendered in a hospital in connection with the dental surgical procedures specified in subsection 1 of section 43,

dental care for dental purposes, including related X-ray and anaesthetic services.

12. Subsection 6 of section 59 of the said Regulation is revoked and the following substituted therefor:

(6) A physician who by reason of his membership in an associate medical group that is registered with the Plan, renders insured health services in an out-patient, or any other clinical department of a hospital associated with a Faculty of Medicine, or emergency department of any public hospital, and the accounts for such services are submitted by the association directly to the Plan, shall not by reason only of that fact be deemed to be submitting his accounts directly to the Plan. O. Reg. 220/74, s. 12.

(2447)

17

## THE APPRENTICESHIP AND TRADESMEN'S QUALIFICATION ACT

### O. Reg. 221/74.

Radio and Television Service Technician.

Made—April 3rd, 1974.

Filed—April 10th, 1974.

### REGULATION MADE UNDER THE APPRENTICESHIP AND TRADESMEN'S QUALIFICATION ACT

#### RADIO AND TELEVISION SERVICE TECHNICIAN

1. In this Regulation,

- (a) "certified trade" means the trade of radio and television service technician;
- (b) "radio and television service technician" means a person who,
- (i) installs, adjusts and repairs radio and television receivers and other domestic electronic equipment,
- (ii) makes adjustments to obtain desired density, linearity, focus, colour and size of television pictures,
- (iii) isolates and detects defects by the use of schematic diagrams, voltmeters, generators, oscilloscopes and other electronic testing instruments,

(iv) tests and changes tubes and other components,

(v) repairs loose connections and repairs or replaces defective parts by the use of hand tools and soldering irons, and understands electronic theory and shop techniques,

but does not include a person who is,

(vi) engaged in the manufacture of radio, television, amplifier or other related electronic equipment,

(vii) employed in the repair and maintenance of radio, television, amplifier or other related electronic equipment in an industrial plant, or

(viii) engaged in the wiring of radio, television, amplifier or other related electronic equipment to an external power source. O. Reg. 221/74, s. 1.

2. The trade of radio and television service technician is designated as a certified trade for the purposes of the Act. O. Reg. 221/74, s. 2.

3. An apprentice training program is established for the certified trade and shall consist of four periods of related training and work experience training of 2,000 hours for each period,

- (a) at full time educational day classes provided at a college of applied arts and technology in the subjects contained in Schedule 1; and
- (b) in work experience training provided by the employer of the apprentice in the subjects contained in Schedule 2. O. Reg. 221/74, s. 3.

4. The subjects of examination for an apprentice in the certified trade are the subjects contained in Schedules 1 and 2. O. Reg. 221/74, s. 4.

5. The rate of wages for an apprentice in the certified trade whether for his regular daily hours or for hours in excess of his regular daily hours shall not be less than,

- (a) 40 per cent during the first period;
- (b) 50 per cent during the second period;
- (c) 60 per cent during the third period; and
- (d) 80 per cent during the fourth period,

of the average hourly rate of wages or its equivalent for journeymen employed by the employer in that trade and with whom the apprentice is working. O. Reg. 221/74, s. 5.



6. The number of apprentices who may be employed by an employer in the certified trade shall not exceed,

(a) where the employer is a journeyman in the trade, one apprentice plus one additional apprentice for every two journeymen employed by that employer in the trade and with whom the apprentice is working; and

(b) where the employer is not a journeyman in the trade, one apprentice for the first journeyman employed by the employer plus one additional apprentice for each additional two journeymen employed by that employer in the trade and with whom the apprentice is working. O. Reg. 221/74, s. 6.

7. The Director shall issue a progress record book to each apprentice and the apprentice shall record therein the time that he spends in related training and work experience and the apprentice shall be responsible for the safekeeping of his progress record book. O. Reg. 221/74, s. 7.

8.—(1) Section 8 and subsection 2 of section 10 of the Act do not apply to any person who works or is employed in the certified trade.

(2) Section 9 and subsection 3 of section 10 of the Act do not apply to an employer in the certified trade. O. Reg. 221/74, s. 8.

9. A certificate of qualification in the certified trade is not required to be renewed. O. Reg. 221/74, s. 9.

10. Regulation 45 of Revised Regulations of Ontario, 1970 is revoked. O. Reg. 221/74, s. 10.

### Schedule 1

#### RADIO AND TELEVISION SERVICE TECHNICIAN

##### In-School Training

ITEM	COLUMN 1	COLUMN 2	COLUMN 3
	Course	Subject	Instruction To Be Given
1	Mathematics (Trade Related)	Mathematics	Fractions, decimals, square root. Graphs, co-ordinates. Powers, indices. Equations; types, applications. Trigonometry; right angles and vector relationships. Slide rule types and usage. Decibel calculations.
2	Science	Physics	Electricity; static and dynamic. Electron Theory; electromotive force, ionization. Electricity in motion. Ohm's Law. Electro-chemical energy. Conductors, semi-conductors and insulators. Electrical measurement units. Light; principles, wave motion. Sound; units of measurement. Magnetism; principles and application. Electro-magnetic induction. Hysteresis electro-magnets.
3	English	Usage and Business Communication	Trade terminology and usage. Sentence and paragraph structure. Letter and report writing. Work and parts orders. Interpretation and use of manufacturers' manuals, exploded drawings and part-lists.
4	Electronic Drafting	Interpretation	International and Mil-Spec. symbols; circuits, cable-forms, wire harnesses, fastening and locking devices Chassis and panel layout. Printed circuits; materials and finishes. Schematics and circuit tracing, color codes.

ITEM	COLUMN 1	COLUMN 2	COLUMN 3
	Course	Subject	Instruction To Be Given
5	General Shop Practice	Safety	Safety rules and safe operating procedures. First Aid. Fire prevention; use and maintenance of Fire Fighting Equipment. High Voltage Hazards; bleeding-off procedures, use of non-conductive matting, isolation transformers. X-ray emission. Picture tube handling; implosion hazards. Cleaning solvent use; toxic fume hazard. Correct lifting methods. Good housekeeping.
		Hand Tools	Care and use of: screwdrivers, pliers, sockets, files. Electric soldering irons and guns. Wire forming and connections, soldering and de-soldering components. Use of heat sinks, resin cored solders. Insulating.
		Power Tools	Care and use of: portable electric drills, bench grinders. Drilling. Grinding screwdrivers and drill bits.
		Test Equipment	Types, care and use of: voltmeters, ammeters, ohmmeters, bridges, field strength meters, volume unit-meters, distortion meters. Signal generators; calibration requirements. Oscilloscopes; operation, uses and servicing.
6	Basic Electricity	Direct Current	Series circuits; total resistance, current flow, voltage drops. Parallel circuits; total resistance branch currents, total current. Series-parallel circuits; total resistance simplification of series-parallel combinations, voltage drops, current. Short circuits or open circuits; effects on total resistance, currents, voltage drops, fuses, locating defects. Multiple and sub-multiple of electrical units; conversion. Miscellaneous components; switches, pilot lamps, hardware.
		(a) Resistors	Types and construction; NTC, PTC and VDR. Power and energy in resistors; total in circuit, internal resistance of voltage sources. Voltage divider networks; Kirchhoff's Laws, design of dividers.
		(b) DC Measuring Instruments	Moving coil meter; characteristics, sensitivity, ammeter shunts, voltmeters and multipliers, ohmmeters, meggers.
		(c) DC Motors	Characteristics; armature, field magnets, commutator, brushes. DC generators.
		Alternating Current	AC Principles; induced voltage and current, motor action, generation of AC Sine waves. AC Voltage oscilloscope patterns; amplitude, frequency, period, wavelength, RMS, average and peak to peak values. Non-sinusoidal waves.
(a) Inductance	Definitions; Lenz's Law, series and parallel inductance, coefficient of coupling, mutual inductance.		

ITEM	COLUMN 1	COLUMN 2	COLUMN 3
	Course	Subject	Instruction To Be Given
6		<p>(b) Inductive Reactance</p> <p>(c) Transformers</p> <p>(d) Capacitance Electro-Statics</p> <p>(e) Capacitive Reactance</p> <p>(f) Resonance</p> <p>(g) Filters</p> <p>(h) AC Power</p>	<p>Phase angles, series LR Circuits, Parallel circuits, vector analysis, impedance, formulae, LR time constant.</p> <p>Ratios, efficiency, Z matching, isolation, cores, wire, windings.</p> <p>Capacitor types, characteristics and construction; voltage ratings, colour codes, series and parallel capacitors, AC voltage dividers. Capacitor testing procedures.</p> <p>Phase angles, series CR Circuits, parallel CR circuits, vector analysis, impedance, formulae, CR time constant.</p> <p>Series LCR circuits, cancellation of reactances, voltage magnification, parallel LCR Circuits; cancellation of currents, impedance magnification, formula for resonance, RF tuning, Q, Band width, response curves, harmonics.</p> <p>Low pass, High pass, Bandpass, Bandstop, magnetic shielding, RF component losses.</p> <p>Real power, apparent power, power factor.</p>
7	Basic Electronics	<p>Vacuum Tube Fundamentals</p> <p>Vacuum Tube Amplification &amp; Amplifiers</p> <p>Power Supplies</p>	<p>Vacuum tube structure. Tube numbering, Basing, ratings. Types of emission, space charge. Diodes: rectification and detection. Triode characteristics. Plate resistance. Transconductance. Amplification factor. Triode amplifier, stage gain. DC and AC amplifiers. Interelectrode capacitance. Characteristics of Tetrode, Beam Power Tube and Pentode. Power Pentode. Variable-mu Pentode. Multi-unit tubes; Compactrons. Tube defects and testing procedures. Use of Tube Manuals.</p> <p>Audio amplification. Coupling methods. Classes of operation. Bias methods. Load lines. Voltage and Power Amplification. Phase relationships. Single-ended and push-pull amplifier circuits. Phase inverters. Distortion types and causes. Frequency response; methods of improving high and low frequency response in voltage amplifiers. Feedback networks. Undistorted power output; power sensitivity, decibels. Cathode follower. Resistance and voltage analysis of audio amplifiers.</p> <p>Vacuum tube power supplies. Power supply requirements. Transformer type half-wave and full-wave. Transformer-less half-wave. Voltage doublers. Bridge rectifiers. Filter circuits and decoupling networks. Selenium and Silicon Rectifiers. Transients and PIV. Bleeders, Voltage Dividers. Gas-type voltage regulators. Circuit breakers. Power supply servicing procedures.</p>

ITEM	COLUMN 1	COLUMN 2	COLUMN 3
	Course	Subject	Instruction To Be Given
7		Vacuum Tube Oscillators	Oscillation requirements. Regenerative Feedback Principle of Operation. Sine-wave types; Armstrong, Hartley, Colpitts, RC phase shift, crystal controlled, electron-coupled, tuned-plate-tuned-grid. Non-sine-wave types; plate-coupled multi-vibrator, cathode-coupled multi-vibrator, blocking oscillator. Operation and frequency checking procedures. Servicing tests.
8	Semi-Conductors	<p>Atomic Structure</p> <p>PN Diodes</p> <p>Junction Transistors</p> <p>Field Effect Transistors</p> <p>Transistor Amplifiers</p> <p>Coupling Methods</p> <p>Power Amplifiers</p> <p>Power Supply</p> <p>Transistor Oscillators</p> <p>Specialized Semi-conductors</p>	<p>Valence. P-type, N-type. Holes. Diffusion and drift. Silicon and Germanium types.</p> <p>Diode junction. Potential hill or barrier. Majority and minority charge carriers. Junction biasing. Leakage current. Front-to-back resistance ratio. Characteristic diode curve. Avalanche or Zener breakdown. Zener diodes; theory and practical applications. Diode capacitance; applications and disadvantages. Tunnel diodes.</p> <p>PNP and NPN types; construction, transistor action. Majority and minority carriers. Transistor bases and biasing diagrams. Tube and transistor comparison. Current gain, Alpha, Beta. Alpha and Beta cut-off frequency.</p> <p>Channel source, gate, drain. Input impedance. Direction of current flow. Pinch effect. Frequency response. IGFET (MOSFET). Special handling precautions.</p> <p>Configurations; common emitter, common base, common collector. Amplifier operation and characteristics. Transistor biasing methods and stabilization. Transistor characteristic curves. Plotting load lines to predict amplifier performance.</p> <p>Cascade amplifiers. Impedance matching considerations. Transformer-coupling. RC coupling. Impedance-coupling. Direct-coupling. Volume control considerations. De-coupling circuits—RC filters. Frequency response of amplifiers.</p> <p>Single-ended and push-pull audio output stages. Complementary symmetry. Drivers and phase inverters. Class A, AB and B operation. Negative feedback. Transformerless output circuits.</p> <p>Comparison of vacuum tube and transistorized types. Zener diodes.</p> <p>Feedback and impedance matching considerations. Types of oscillators.</p> <p>Unijunction transistor. Silicon controlled rectifier. Surge and transient suppressors. Switching transistor circuits.</p>

ITEM	COLUMN 1	COLUMN 2	COLUMN 3
	Course	Subject	Instruction To Be Given
8		Semi-conductor Data  Integrated Circuits	Interpretation of manufacturers' specification sheets and tabulated data. Rating of typical low-signal and power transistors. Derating at high temperatures. Clarification of parameters. Transistor defects and testing.  Construction. IC amplifiers. External connections. Testing procedures.
9	Radio, High-fidelity and Sound Systems	AM Radio Transmission and Reception Principles  Heterodyning  Frequency Converters  Intermediate Frequency  Detectors  Automatic Volume Control  Audio Frequency Stages  Practical Tube Receiver Circuits  Practical Transistor Receiver Circuits	Closed oscillatory circuit. Open oscillatory circuit. Simple antennas, radio waves. RF carriers. Amplitude modulation. Simple Transmitters. Simple receivers. Demodulation. Crystal receiver. Regenerative receiver. TRF receiver. Sensitivity and selectivity.  Disadvantage of TRF receivers. Non-linear characteristics of the amplifier. Frequency conversion, intermediate frequency.  Simple converter stage, using separate local oscillator. Pentagrid converters. Conversion Transconductance. Harmonic mixers. Superheterodyne receiver block diagram.  IF stages, bandpass filter, double-tuned IF stages. Selectivity, gain vs. bandwidth, loose coupling, over coupling. Frequency response curves, AM sideband theory. Disadvantages of superheterodyne; spurious responses. Choice of IF frequencies.  Pentode IF amp. stage, application of AVC remote-cut-off Pentode. IF transformer types, construction and shielding.  Operation and characteristics of the tube diode. Triode detector; plate, grid leak, regenerative types. Crystal detector characteristics. Detector load and output polarity. Detector servicing techniques.  Simple, delayed and filtering types. Application to tubes. AVC circuit, DAVC tuning indicators.  Volume control, tone control. AF driver stage. Power output stage. Speakers.  AC radios. AC-battery portables. Automobile. Short Wave.  RF and IF coupling methods. RF amplifier circuits. Converter circuits; separate oscillator and mixer, autodyne converter. IF amplifiers and AGC. AGC modes. Detectors. Reflex amplifiers, audio circuitry. Schematics of complete receivers. Transistor radio troubleshooting procedures; test instruments, techniques, precautions. AM/FM receivers. Automobile receivers. Techniques for replacing components and repairing printed circuit boards.

ITEM	COLUMN 1	COLUMN 2	COLUMN 3
	Course	Subject	Instruction To Be Given
9		Alignment of Tube and Transistor Receivers	Purpose of IF alignment; "Miller" effect. Alignment procedures; equipment used and connection methods. Tracking, trimming, padding, rocking the gang capacitor. Mixer and RF stage alignment; permeability tuned receivers. Alignment techniques. Sweep alignment of broad band stages.
		Propagation	Radio wave, wave energy, wave polarization. Modes of propagation; ionosphere, ground wave, sky wave.
		FM Transmission and Reception Principles	Modulation in general. FM modulation by capacitive microphone. Side bands in FM modulation index. Deviation ratio. Center Frequency, frequency deviation. Frequency swing, percentage modulation. Effect of loudness, effect of AF frequency. Reactance tube modulator. Frequency multipliers.
		Antennas	Long wire or Marconi antenna, resonant or Hertzian type. Half-wave dipole antenna, standing waves, loop, node. Electrical length, directivity, gain, front-to-back ratio. Folded dipole antenna, director, reflector types.
		Transmission Lines	Characteristic impedances; open wire, 300 OHM lead, co-axial cable, line termination. Source, load, impedance matching, energy transfer. Standing wave ratio, reflections. Propagation velocity factor. Attenuation, losses. Matching stubs. BALUN.
		FM Receivers	FM Detectors. Slope detection. Discriminator. Ratio detector. Gated beam detectors. AM limiting. Pre-emphasis; de-emphasis. Front ends and intermediate frequency. FM stereo principles and AFC.
		High Fidelity Sound Systems and Record Changers	Aural reponse; high-fidelity system requirements. Transducers, microphones, speakers, pick-up cartridges, changer mechanisms. Loudness, bass, treble, stereophonic effect, speaker enclosures. High-fidelity amplifier circuitry.
		Public Address Sound Systems	Intercoms, 25 and 70 volt lines. Acoustics and audio power. P.A. speakers.
		Tape Recorders	Drive mechanisms. Magnetic tape and tape heads; reel-to-reel, cassette and cartridge types. Bias oscillators. Switching; schematic interpretation.
	Trouble Shooting	Procedures, techniques and test equipment for radio, high-fidelity and sound systems.	

ITEM	COLUMN 1 Course	COLUMN 2 Subject	COLUMN 3 Instruction To Be Given
10	Black and White Television	<p>The Television System</p> <p>Camera Tubes</p> <p>Scanning and Synchronizing</p> <p>Composite Video Signal</p> <p>Picture Carrier Signal</p> <p>Television Receivers</p> <p>Antennas and Transmission Lines</p> <p>Power Supplies</p> <p>The RF Tuner</p> <p>Picture IF Amplifier</p>	<p>Picture elements. Transmitting and receiving the picture. Scanning. Motion pictures. Frame and field frequencies. Vertical and horizontal scanning frequencies. Synchronization. Picture qualities. Television channels. The Associated FM Sound Signal. Standards of transmission. Television channel frequencies. DOT frequency allocations. Principal world television systems. Television broadcasting development.</p> <p>Photo-emission principles. Flying spot camera. Camera tube types. Image orthicon. Vidicon. Plumbicon. Closed-circuit television.</p> <p>Sawtooth waveform for linear scanning. Standard scanning pattern. Flicker. Raster distortions. Synchronizing pulses.</p> <p>Construction. Picture information and video signal. Video frequencies and picture information. Maximum number of picture elements. Test patterns. DC components of the video signal.</p> <p>Negative transmission. Vestigial-side-band transmission. The television channel. Line-of-sight transmission (UHF and VHF). Television broadcasting.</p> <p>Receiver circuits. Sound take-off circuits. Receiver circuits and functions; operating controls. Vacuum tubes. Semi-conductors. Printed circuits. Block diagram. Localizing troubles to a receiver section. Multiple troubles.</p> <p>Resonant length of antenna. Definition of antenna terminology. Ghosts. Straight, folded and broadband dipoles. Long-wire antennas, parasitic arrays. Multiband antennas. Rotators. Closed circuit wiring. Multi-set coupling. UHF/VHF coupling.</p> <p>Full-wave rectifiers. DC voltage polarities. Heater circuits. Voltage doublers. Transformerless low-voltage power supply. Stacked B+ circuits. Rectifier ratings. High voltage power supplies and safety precautions. High voltage troubles. Low voltage supply troubles. Hum.</p> <p>Operation. The RF amplifier stage and circuits. Mixer stage. Local oscillator. AFT vari-cap diode. RF alignment. Conversion methods for UHF channels. RF tuner circuit types. UHF tuner circuit. Vari-cap tuners. Receiver noise. Cleaning.</p> <p>Picture IF response. IF amplification. Double and single-tuned IF amplifiers. Stagger-tuned stages. Wave traps. Picture IF alignment. Picture IF amplifier circuits; related malfunctions.</p>

ITEM	COLUMN 1	COLUMN 2	COLUMN 3
	Course	Subject	Instruction To Be Given
10		<p>Video Detector</p> <p>Video Amplification</p> <p>Picture Tubes, Brightness Control and DC Restoration</p> <p>Automatic Gain Control</p> <p>Sync. Separation</p> <p>Deflection Oscillators</p> <p>Horizontal AFC Circuits</p> <p>Vertical Deflection Circuits</p>	<p>Detection. Detector polarity. Video detector load resistance and filter. Detector diodes. Peaking circuits. Composite video signal functions. Detecting the 4.5 Mc intercarrier beat. Detector output voltage measurement.</p> <p>Video signal and picture reproduction. Video signal polarity and amplification. Manual contrast control. Video frequencies; frequency and phase distortion. Video amplifier frequency response. Video amplifier circuit. Video signal hum.</p> <p>Deflection, focusing and centering. The luminescent screen. Picture tube types. The electron beam; focusing technique. Electro-static and magnetic deflection. Picture tube precautions and troubles. Brightness control. Video signal DC component and average value. DC insertion. Grid-leak basis clamping action. Diode clamping circuit.</p> <p>AGC circuit requirements and bias controls gain. AGC circuits for picture signal; advantages. Keyed AGC circuit. AGC level adjustment and troubles. AGC bias for transistor amplifiers.</p> <p>Picture vertical and horizontal synchronization. Separation of Sync. from video signal. Vertical sync. integration. Sync. noise. Sync. separator circuits. Sync. and blanking bars on kinescope screen. Sync. troubles.</p> <p>Sawtooth deflection wave form. Producing sawtooth voltage. Blocking oscillator and discharge tube. Blocking oscillator circuit analysis. Deflection generators with blocking oscillator and discharge tube. Deflection oscillator control. Blocking oscillator synchronization. Multivibrators: plate-coupled and cathode-coupled types, sawtooth generator, synchronization. Trapezoidal voltage waveshape. Incorrect oscillator frequency.</p> <p>AFC requirements. Push-pull Sync. discriminator. Multivibrator circuit controlled by sync. discriminator. Single-ended sync. discriminator. DC-control tube (synchro-guide). Sine-wave oscillator with reactance tube (synchro-lock). Hold-in and pull-in ranges. Filtering the DC control voltage. Phasing between horizontal blanking and flyback. Anti-hunt network.</p> <p>Triode vertical output stage, transformers and vertical linearity. Internal vertical blanking. Vertical deflection circuit with blocking oscillator. Combined vertical oscillator and output circuit. Vertical deflection troubles.</p>



ITEM	COLUMN 1	COLUMN 2	COLUMN 3
	Course	Subject	Instruction To Be Given
10		<p>Horizontal Deflection Circuits</p> <p>FM Sound Signal</p> <p>Remote Control Systems</p> <p>Receiver Servicing</p>	<p>Circuit function. Horizontal amplifier circuit. Horizontal output circuit damping. Horizontal scanning and damping. Boosted B+ voltage and high voltage. Horizontal deflection controls and yokes. Horizontal output transformers. Horizontal output circuit analysis. Typical horizontal deflection circuit and troubles. VDR.</p> <p>FM signal frequency changes and audio modulation. FM terminology. Reactance tube modulator. FM advantages and disadvantages. Pre-emphasis and de-emphasis. FM signal receiver requirements and slope detection. Triple-tuned and center-tuned discriminators. Limiter. Ratio detector. Quadrature-grid FM detector. Complete sound IF circuit and alignment. Intercarrier sound and buzz.</p> <p>Types, operation and adjustments.</p> <p>Adjustments and cleaning procedures. Types of ghosts. RF interference. Picture external noise interference and sound; localizing hum troubles. Testing Scanning Linearity with Bar Patterns. Signal injection. Localizing receiver troubles and intermittent faults. DC voltage and oscilloscope measurements. Alignment procedures.</p>
11	Color Television	<p>Colorimetry</p> <p>Color Transmission</p> <p>Antenna Systems</p> <p>Color Picture Tubes</p> <p>(Adjustments)</p>	<p>Color, visible spectrum, wave length. Separation of colors by prism; white light. Primary colors, complementary colors. Separation of colors by reflection and by projection method. Additive and subtractive filters. Combining colors, recombination by additive method. Luminance, chrominance, hue and saturation. Deficiencies of human color vision.</p> <p>Compatibility. Characteristics of the NTSC (National Television System Committee) signal. Transmitter and receiver block diagrams. Matrixing. Y, I and Q signals. Delay lines. Multiplexing—balanced modulator. Color sub-carrier and sidebands. Color burst synchronization. Video frequency interleaving. Cancellation interlace. Phase relations in color transmission. Vectors and vector diagrams.</p> <p>Antenna band width, gain, linearity, response and impedance match of system.</p> <p>Tri-Gun and In-Line types. Gun assembly construction. Phosphor dot face plate. Shadow mask. Beam positioning magnets. Purity coil or magnet. Lateral blue magnet. Deflection yoke. Convergence coils. De-gaussing.</p> <p>Purity. Static and dynamic convergence. Gray scale tracking.</p>

ITEM	COLUMN 1	COLUMN 2	COLUMN 3
	Course	Subject	Instruction To Be Given
11		Y Channel Circuitry	Delay line. Separate sound and video detectors. Sound traps.
		Color Processing Stages	Bandpass amplifier circuit. ACC circuits. Color Killer, burst keyer and burst amplifier circuits. Horizontal blanking amplifier stage. Sub-carrier local oscillator and AFPC circuits. Reactance tube stage. Color demodulators; axis of demodulation. Color difference amplifiers.
		Retrace Blanking	Vertical and horizontal circuits.
		Horizontal Output and High Voltage System	High voltage. High voltage regulation and horizontal output adjustment. Boosted B + + . Focus. Horizontal efficiency coil. High voltage.
		Color Receiver Servicing	Trouble-shooting procedures and techniques and test equipment. N.T.S.C. and keyed rainbow color bar generators. Operation, calibration, use of the bar-dot generator. Adjustment procedures for sweep regulation systems. X-Ray emission problems. Demodulator, chroma, chroma sync. and VIF alignment techniques. Diagnosing and correcting faults in the cathode ray tube, convergence and color circuitry.
12	Shop Management	Costing	Elementary bookkeeping: average operation times, labour, parts and overhead costs. Use of pricing lists and manuals. Billing typical repair work.
		Public Relations	Proper conduct and business dealings in relation to employer, customers and co-workers. Punctuality.

O. Reg. 221/74, Sched. 1.

**Schedule 2****RADIO AND TELEVISION SERVICE TECHNICIAN****Work Experience Training**

ITEM	COLUMN 1	COLUMN 2	COLUMN 3
	Course	Subject	Work Experience Training
1	General Shop Practice	General	Safety rules and removal of all safety hazards. Care and use of trade related hand and power tools and test equipment. (as detailed in Schedule 1).
2	Basic Electricity	Fundamentals	Familiarization with series circuits, parallel circuits and series-parallel circuits. Kirchoff's Laws. AC and DC characteristics. Inductance, capacitance, resistance. Transformers—fundamentals. Components—color coding—resistors, capacitors. Schematic diagrams—symbols.

ITEM	COLUMN 1	COLUMN 2	COLUMN 3
	Course	Subject	Work Experience Training
3	Basic Electronics	Vacuum Tubes  Semi-conductors	Familiarization with purpose, construction and types of vacuum tubes:—Diodes, Triodes, Tetrodes, Pentodes, multi-unit tubes. Thermionic emission—space charge. Plate resistance and load. Bias methods. Stage gain.  Familiarization with types, advantages, characteristics and uses of semi-conductors. Bias. Circuit arrangement.
4	Radio, High-fidelity and Sound Systems	AM Receivers  FM Receivers  Record Players  Tape Recorders  P.A. Sound Systems	Familiarization with principles and characteristics. Percentage of modulation. Band width and side bands. Superheterodyne operation. RF pre-selectors. Mixers and converters. Tuner circuits. IF amplifiers. Automatic volume control. Tone controls. Testing, servicing and alignment of vacuum tube and transistorized receivers.  Familiarization with principles and characteristics. Terms and definitions. Methods of producing FM. Frequency swing. Bandwidth and sidebands. Modulation index. Vacuum tube and transistorized monaural FM. Tuner circuits. Automatic frequency control. IF circuits. Limiter stage FM detectors. Tuning indicators. Stereo. Multiplex transmission. RF signal characteristics. Vacuum tube and transistorized multiplex converter or adaptor circuits. Testing, servicing and alignment of vacuum tube and transistorized FM receivers.  Familiarization with monaural and stereo types. Turntables and changers. Pick-up cartridges. Load impedances. Equalization. Sizes and characteristics of styli. Stereo, preamplifiers and audio frequency amplifiers. Testing, servicing and alignment. Use of manuals.  Familiarization with monaural and stereo reel-to-reel, cassette and cartridge types. Vacuum tube and transistorized types. 1, 2 and 4 track. Characteristics and speeds. Mechanical and electronic operation. Bias system. Testing, servicing and alignment. Use of manuals.  Familiarization with types and operation. Microphone types—characteristics. Audio frequency pre-amplifiers and amplifiers. Negative feed back. Speakers and multiple speaker systems. Crossover networks and impedance matching. Baffles and enclosures. Testing and servicing P.A. sound systems.

ITEM	COLUMN 1	COLUMN 2	COLUMN 3
	Course	Subject	Work Experience Training
5	Black and White Television	Principles  Circuits and Components	Familiarization with image formation. Picture elements. Aspect ratio. Video signal structure. Scanning and synchronization. Raster formation. Line frame and field frequencies. Transmission—channel allocation—bandwidth. Carrier frequencies and sideband.  Familiarization with characteristics of vacuum tube and transistorized receivers. Cathode ray tubes. Sync. separator circuits. Deflection generators. Automatic frequency control circuits. High voltage section. Video IF stages. Video detectors. Automatic gain control circuits. Video amplifiers. Audio take-off circuits. Audio IF amplifiers and limiters. FM detectors. Audio frequency output stages. Tuner circuits. Remote control systems. Transmission lines—characteristics. Matching networks. Signal boosters and amplifiers. Antenna systems and rotators. Low voltage power supplies. Testing, servicing and alignment of vacuum tube and transistorized Black and White television receivers and systems.
6	Color Television	Colorimetry  Color Transmission  Color Reception and Processing Stages  Color Receiver Servicing  Picture Tube Adjustments	Familiarization with characteristics of color, hue, saturation and brightness. Additive color system characteristics. Deficiencies of human color vision.  Familiarization with characteristics of the NTSC (National Television System Committee) signal. Bandwidth. Basic color signal analysis (transmitter block diagram).  Familiarization with vector analysis of chroma signal for hue and saturation. Basic color signal analysis (receiver block diagram). Video intermediate frequency amplifiers and video amplifiers including tube and solid state color TV delay. Automatic fine tuning and indicating circuits. Chroma amplifiers. Chroma bandpass. Burst amplifiers. Burst automatic frequency control and reactance tubes. Crystal oscillators. Variations in chroma sync. chains. Color killer. Horizontal output and high voltage system.  Trouble-shooting and use of test equipment; including NTSC and keyed rainbow color bar generators, bar-dot generators. Adjustment of sweep regulation systems and high voltage regulation; X-ray emission precautions. Servicing demodulator, chroma, chroma sync. circuits. VIF and chroma alignment. Diagnosing and correcting faults in the cathode ray tube circuitry.  Purity, convergence, de-gaussing and gray-scale tracking adjustments.

**THE SEPARATE SCHOOLS ACT****O. Reg. 222/74.**

County Combined Separate School Zones.

Made—April 3rd, 1974.

Filed—April 10th, 1974.

REGULATION TO AMEND  
REGULATION 797 OF  
REVISED REGULATIONS OF ONTARIO, 1970  
MADE UNDER  
THE SEPARATE SCHOOLS ACT

1.—(1) Paragraphs 4, 9 and 21 of section 1 of Regulation 797 of Revised Regulations of Ontario, 1970 are revoked and the following substituted therefor:

4. The Regional Municipality of Halton, designated as "Halton".

9. The Regional Municipality of Durham except the Town of Newcastle, designated as "Durham Region".

21. The County of Dufferin and The Regional Municipality of Peel, designated as "Dufferin-Peel".

(2) Paragraph 23 of the said section 1 is revoked and the following substituted therefor:

23. The Regional Municipality of Haldimand-Norfolk, designated as "Haldimand-Norfolk".

(3) Paragraph 27 of the said section 1 is revoked and the following substituted therefor:

27. The counties of Northumberland, Peterborough and Victoria and the Town of Newcastle, designated as "Peterborough-Victoria-Northumberland and Newcastle".

2.—(1) This Regulation, except subsection 2 of section 1, shall be deemed to have come into force on the 1st day of January, 1974.

(2) Subsection 2 of section 1 comes into force on the 1st day of April, 1974. O. Reg. 222/74, s. 2.

(2449)

17

**THE MINISTRY OF EDUCATION ACT****O. Reg. 223/74.**Elementary and Secondary Schools—  
General.

Made—March 18th, 1974.

Approved—April 3rd, 1974.

Filed—April 10th, 1974.

REGULATION TO AMEND  
REGULATION 191 OF  
REVISED REGULATIONS OF ONTARIO, 1970  
MADE UNDER  
THE MINISTRY OF EDUCATION ACT

1. Subsections 2, 3, 4, 6 and 7 of section 19 of Regulation 191 of Revised Regulations of Ontario, 1970 are revoked and the following substituted therefor:

(2) An Interim Primary School Specialist's Certificate is valid only in Junior Kindergarten, Kindergarten and Grades 1, 2 and 3.

(3) An Interim Kindergarten-Primary Certificate is valid only in Junior Kindergarten, Kindergarten and Grades 1, 2 and 3. O. Reg. 223/74, s. 1.

THOMAS L. WELLS  
*Minister of Education*

Dated at Toronto, this 18th day of March, 1974.

(2450)

17

**THE MINISTRY OF EDUCATION ACT****O. Reg. 224/74.**Interim Teaching Certificates and  
Letters of Standing.

Made—March 18th, 1974.

Approved—April 3rd, 1974.

Filed—April 10th, 1974.

REGULATION TO AMEND  
ONTARIO REGULATION 295/73  
MADE UNDER  
THE MINISTRY OF EDUCATION ACT

1. Section 17 of Ontario Regulation 295/73, as remade by section 11 of Ontario Regulation 688/73, is revoked and the following substituted therefor:

17. A certificate or Letter of Standing granted under this Part is valid only in elementary schools and classes where French is the language of instruction. O. Reg. 224/74, s. 1.

2. The said Regulation is amended by adding thereto the following section:

58a.—(1) Except where extended or reinstated by the Minister, an interim certificate granted under this Regulation or a predecessor thereof is invalid after the 30th day of June next following the end of a five-year period from the date of the certificate.

(2) Where a teacher who has been granted an interim certificate or a Letter of Standing under this Regulation or a predecessor thereof and whose interim certificate or Letter of Standing is about to expire or has expired,

(a) applies in writing to the Deputy Minister for extension or reinstatement thereof; and

(b) submits with his application,

(i) evidence that he is employed as a teacher, or

(ii) a statement that he intends to apply for employment as a teacher,

the Minister may grant such extension or reinstatement for a period terminating not later than the 30th day of June in the year next following the year in which the application is made. O. Reg. 224/74, s. 2.

3. Form 1 of the said Regulation, as remade by section 15 of Ontario Regulation 688/73, is revoked and the following substituted therefor:

Form 1

The Ministry of Education Act

INTERIM ELEMENTARY SCHOOL TEACHER'S CERTIFICATE, STANDARD..... (1, 2, 3 or 4)

This is to certify that..... having complied with the regulations made under The Ministry of Education Act, is hereby granted an Interim Elementary School Teacher's Certificate,

Standard..... valid until the 30th (1, 2, 3 or 4)

day of June, 19... in elementary schools and classes where English is the language of instruction.

Dated at Toronto, this ..... day of ....., 19...

Number.....

..... Deputy Minister Minister of Education

O. Reg. 224/74, s. 3.

4. Form 6 of the said Regulation, as amended by section 18 of Ontario Regulation 688/73, is revoked and the following substituted therefor:

Form 6

The Ministry of Education Act

INTERIM ELEMENTARY SCHOOL TEACHER'S CERTIFICATE, STANDARD..... (1, 2, 3 or 4)

This is to certify that..... having complied with the regulations made under The Ministry of Education Act, is hereby granted an Interim Elementary School Teacher's Certificate,

Standard....., valid until the 30th (1, 2, 3 or 4)

day of June, 19... in elementary schools and classes where French is the language of instruction.

Dated at Toronto, this ..... day of ....., 19...

Number.....

..... Deputy Minister Minister of Education

O. Reg. 224/74, s. 4.

5. Form 7 of the said Regulation, as remade by section 19 of Ontario Regulation 688/73, is revoked and the following substituted therefor:

Form 7

The Ministry of Education Act

LETTER OF STANDING for

In consideration of the evidence of your academic standing and professional training submitted, you are hereby granted a Letter of Standing valid until the 30th day of June, 19... in elementary schools and classes where French is the language of instruction. This Letter of Standing has the force of an Interim Elementary School Teacher's Certificate, Standard....., in Form 6.

(1, 2, 3 or 4)

Dated at Toronto, this ..... day of ....., 19...

Number.....

..... Deputy Minister Minister of Education

NOTE: The appropriate Interim Elementary School Teacher's Certificate may be issued on the recommendation of your supervisory officer after ten months of successful teaching experience in Ontario on this Letter of Standing, as certified by your supervisory officer. Your principal is required to certify on this Letter of Standing the date on which you began to teach in his school. O. Reg. 224/74, s. 5.

- 6. Form 8 of the said Regulation, as amended by section 20 of Ontario Regulation 688/73, is revoked and the following substituted therefor:

Form 8

The Ministry of Education Act

INTERIM SECOND CLASS CERTIFICATE

This is to certify that... having complied with the regulations made under The Ministry of Education Act, is hereby granted an Interim Second Class Certificate valid until the 30th day of June, 19... in elementary schools and classes where French is the language of instruction.

Dated at Toronto, this ... day of ..., 19...

Number.....

Deputy Minister Minister of Education

O. Reg. 224/74, s. 6.

THOMAS L. WELLS Minister of Education

Dated at Toronto, this 18th day of March, 1974.

(2451) 17

THE LOCAL ROADS BOARDS ACT

O. Reg. 225/74.

Establishment of Local Roads Areas.

Made—April 8th, 1974.

Filed—April 11th, 1974.

REGULATION TO AMEND REGULATION 571 OF REVISED REGULATIONS OF ONTARIO, 1970 MADE UNDER THE LOCAL ROADS BOARDS ACT

- 1. Schedule 94 to Regulation 571 of Revised Regulations of Ontario, 1970, as remade by

section 1 of Ontario Regulation 19/72, is revoked and the following substituted therefor:

Schedule 94

FERGUSON LOCAL ROADS AREA

All of the Township of Ferguson in the Territorial District of Parry Sound, shown outlined on Ministry of Transportation and Communications plan N-1043-3, filed in the office of the Registrar of Regulations at Toronto as Number 1704. O. Reg. 225/74, s. 1.

- 2. Schedule 116 to the said Regulation, as remade by section 1 of Ontario Regulation 670/73, is revoked and the following substituted therefor:

Schedule 116

BIGWOOD, DELAMERE, HOSKIN LOCAL ROADS AREA

All those portions of the townships of Bigwood, Delamere, Hoskin, Cox and Cherriman in the Territorial District of Sudbury, shown outlined on Ministry of Transportation and Communications plan N-779-5, filed in the office of the Registrar of Regulations at Toronto as Number 1705. O. Reg. 225/74, s. 2.

- 3. Schedule 126 to the said Regulation, as remade by section 2 of Ontario Regulation 496/72, is revoked and the following substituted therefor:

Schedule 126

PROUDFOOT LOCAL ROADS AREA

All of the Township of Proudfoot in the Territorial District of Parry Sound, shown outlined on Ministry of Transportation and Communications plan N-1253-6, filed in the office of the Registrar of Regulations at Toronto as Number 1706. O. Reg. 225/74, s. 3.

- 4. Schedule 177 to the said Regulation is revoked and the following substituted therefor:

Schedule 177

WATABEAG LOCAL ROADS AREA

All of the townships of McEvay and Nordica and those portions of the townships of Sheba, Tolstoi, Terry and Dunmore, in the Territorial District of Timiskaming and all of the Township of McCann, in the Territorial District of Cochrane, shown outlined on Ministry of Transportation and Communications plan N-1400-2, filed in the office of the Registrar of Regulations at Toronto as Number 1707. O. Reg. 225/74, s. 4.

5. The said Regulation is amended by adding thereto the following Schedule:

**Schedule 221**

**TILDEN LAKE LOCAL ROADS AREA**

All those portions of the townships of Lyman and Notman in the Territorial District of Nipissing, shown outlined on Ministry of Transportation and Communications plan N-534-A1, filed in the office of the Registrar of Regulations at Toronto as Number 1708. O. Reg. 225/74, s. 5.

**JOHN R. RHODES**  
*Minister of Transportation  
and Communications*

Dated at Toronto, this 8th day of April, 1974.

(2452)

17

**THE MILK ACT**

**O. Reg. 226/74.**  
Grade A Milk—Marketing.  
Made—April 11th, 1974.  
Filed—April 11th, 1974.

**REGULATION TO AMEND  
REGULATION 591 OF  
REVISED REGULATIONS OF ONTARIO, 1970  
MADE UNDER  
THE MILK ACT**

1.—(1) Subsection 1 of section 16 of Regulation 591 of Revised Regulations of Ontario, 1970, as remade by subsection 1 of section 1 of Ontario Regulation 643/73, is revoked and the following substituted therefor:

(1) All Class 1 milk supplied to a processor in those parts of Ontario comprising the Northern Ontario Pool, the Northwestern Ontario Pool and the Thunder Bay Pool shall be sold by the marketing board and bought by the processor for not less than a minimum price of \$11.02 per 100 pounds for milk testing 3.5 per cent milk-fat. O. Reg. 226/74, s. 1 (1).

(2) Subsection 2 of the said section 16, as remade by subsection 2 of section 1 of Ontario Regulation 643/73, is revoked and the following substituted therefor:

(2) All Class 1 milk supplied to a processor in those parts of Ontario comprising the Southern Ontario Pool shall be sold by the marketing board and bought by the processor for not less than a minimum price of \$10.45 per 100 pounds for milk testing 3.5 per cent milk-fat. O. Reg. 226/74, s. 1 (2).

(3) Subsection 3 of the said section 16, as remade by subsection 3 of section 1 of Ontario Regulation 643/73, is revoked and the following substituted therefor:

(3) All Class 2 milk supplied to a processor shall be sold by the marketing board and bought by the processor for not less than a minimum price of \$10.01 per 100 pounds for milk testing 3.5 per cent milk-fat. O. Reg. 226/74, s. 1 (3).

2. Paragraph 1 of subsection 1 of section 21 of the said Regulation, as remade by section 2 of Ontario Regulation 675/73, is revoked and the following substituted therefor:

1. A payment on account, at the rate of \$5.41 per 100 pounds, not later than the fourteenth day of the next following month or, where a holiday falls within the first twelve days of that month, not later than the fifteenth day of that month.

3. This Regulation comes into force on the 15th day of April, 1974. O. Reg. 226/74, s. 3.

**THE ONTARIO MILK MARKETING BOARD:**

**G. R. McLAUGHLIN**  
*Chairman*

**H. PARKER**  
*Secretary*

Dated at Toronto, this 11th day of April, 1974.

(2469)

17



# Publications Under The Regulations Act

May 4th, 1974

## THE REGIONAL MUNICIPALITY OF DURHAM ACT, 1973

**O. Reg. 227/74.**

Order of the Minister.

Made—April 9th, 1974.

Filed—April 16th, 1974.

## REGULATION MADE UNDER THE REGIONAL MUNICIPALITY OF DURHAM ACT, 1973

IN THE MATTER OF *The Regional Municipality of Durham Act, 1973*; and

IN THE MATTER OF the establishment of a public library board in the area municipality of the Town of Newcastle and the transfer of assets and liabilities thereto from the former public library boards.

### ORDER

Under the provisions of section 151 of *The Regional Municipality of Durham Act, 1973*, IT IS ORDERED:

1. The public library boards of the Town of Bowmanville, the Township of Clarke and the Village of Newcastle are dissolved. O. Reg. 227/74, s. 1.

2. A public library board is established for the area municipality of the Town of Newcastle to be known as "The Town of Newcastle Public Library Board" and all the assets and liabilities of the boards dissolved under section 1 become the assets and liabilities of The Town of Newcastle Public Library Board. O. Reg. 227/74, s. 2.

3. The Town of Newcastle Public Library Board shall be composed of the number of members provided for in *The Public Libraries Act* and shall be appointed in the manner provided therein. O. Reg. 227/74, s. 3.

4. The provisions of *The Public Libraries Act* apply to The Town of Newcastle Public Library Board. O. Reg. 227/74, s. 4.

JOHN WHITE  
*Treasurer of Ontario  
and Minister of Economics  
and Intergovernmental Affairs*

Dated at Toronto, this 9th day of April, 1974.

(2470)

## THE PUBLIC HEALTH ACT

**O. Reg. 228/74.**

Sanitary Code for Unorganized Territory.

Made—April 3rd, 1974.

Filed—April 16th, 1974.

## REGULATION TO AMEND REGULATION 718 OF REVISED REGULATIONS OF ONTARIO, 1970 MADE UNDER THE PUBLIC HEALTH ACT

1. Section 4 of the Schedule to Regulation 718 of Revised Regulations of Ontario, 1970 is revoked. O. Reg. 228/74, s. 1.

(2471)

18

## THE ENVIRONMENTAL PROTECTION ACT, 1971

**O. Reg. 229/74.**

Sewage Systems.

Made—April 10th, 1974.

Filed—April 16th, 1974.

## REGULATION MADE UNDER THE ENVIRONMENTAL PROTECTION ACT, 1971

### SEWAGE SYSTEMS

#### INTERPRETATION

1. In this Regulation,

- (a) "absorption trench" means an excavation in the soil being part of a leaching bed in which a distribution pipe will be or is laid and which allows leaching;
- (b) "combined working capacity" means the sum of the working capacities of a septic tank or septic tanks or a holding tank or holding tanks in a sewage system;
- (c) "distribution box" means a device for ensuring that settled sewage is distributed in equal amounts through a distribution pipe in a leaching bed;
- (d) "distribution pipe" means a line or lines of perforated or open jointed pipe or tile

18

- installed in a leaching bed for the purpose of dispersing sewage to the soil in the leaching bed;
- (e) "earth pit privy" means a latrine consisting of an excavation in the ground surmounted by a superstructure;
- (f) "gallon" means an Imperial gallon;
- (g) "garbage grinder" means an apparatus or device installed in a building for grinding kitchen waste material;
- (h) "ground water" means water below the surface of the ground occupying a zone of the earth's mantle that is saturated with water;
- (i) "ground water table" means the elevation of the upper surface of the ground water existing in the area of the sewage system;
- (j) "hailed sewage" means sewage that is not finally disposed of at the site where it is produced or which is not carried away by a sewer approved under *The Ontario Water Resources Act*, and that is stored or retained at the site where it was produced for periodic collection, handling, treatment, transportation, storage or processing prior to final disposal at a place other than where it was produced;
- (k) "hailed sewage system" means works, installations, equipment, operations and land used in connection with the collection, handling, treatment, transportation, storage, processing and disposal of hailed sewage but does not include equipment used for the storage or retention of sewage at the site where it is produced;
- (l) "header line" means a line of pipe with watertight joints installed in a septic tank system for the purpose of distributing settled sewage to a distribution pipe in a leaching bed;
- (m) "impervious material" means a material through which water will not readily percolate;
- (n) "inlet pipe" means that section of a building sewer between the building and septic tank the slope of which will determine the velocity of the sewage as it enters the septic tank;
- (o) "irrigation" means the disposal of hailed sewage whereby the sewage is disposed of by depositing it in a shallow trench, furrow or other shallow excavation in the ground after which it is covered with earth;
- (p) "leaching" means dispersal of liquid by downward or lateral drainage or both into permeable soil;
- (q) "lock-out device" means a locked cover or hatch installed on a holding tank for the purpose of preventing any unauthorized person from pumping or removing sewage from the holding tank;
- (r) "pail privy" means a latrine in which the receptacle for human waste consists of a removable container surmounted by a superstructure;
- (s) "percolation time" means the average time in minutes which is required for water to drop one inch during a percolation test as described in section 22;
- (t) "piped water supply" means a supply of water which is introduced into a building or structure by means of a pipe or pipes;
- (u) "portable privy" means a portable latrine in which the receptacle for human body waste and the superstructure are combined structurally into one unit;
- (v) "proprietary aerobic sewage treatment plant" means a unit which is available commercially and which consists of one or more watertight vaults or compartments in which sewage is collected for the purpose of removing scum, grease and solids from the liquid and to which air is added to cause oxidation of the sewage and which discharges clarified and oxidized effluent for future treatment or for disposal into the soil;
- (w) "septic tank" means a watertight vault in which sewage is collected for the purpose of removing scum, grease and solids from the liquid without the addition of air and which discharges clarified effluent for further treatment or disposal into the soil;
- (x) "sewage" means human body waste, toilet waste, liquid or waterborne culinary and sink waste, laundry waste, chemical waste, commercial or industrial waste and drainage from a plumbing facility;
- (y) "surface water" means water on the surface of the ground;
- (z) "trade size" means any size designation traditionally used by the trade but restricted to products or classes of products manufactured to a standard or specification so that the designated trade size may be referred to an industry accepted table or chart which then provides the true dimensions of the item in question;

(za) "working capacity" means the volume of fluid in gallons that a septic tank or holding tank is capable of holding without overflowing while it is in its working position but does not include the volume of fluid contained in a compartment in which a pump or siphon is installed. O. Reg. 229/74, s. 1.

2. The following are classified as sewage systems for purposes of the Act and this Regulation:

- (a) Class 1—a chemical toilet, a portable privy, an earth pit privy, an incinerating toilet, a pail privy, a privy-vault, a recirculating toilet;
- (b) Class 2—a leaching pit;
- (c) Class 3—a cesspool;
- (d) Class 4—a septic tank system;
- (e) Class 5—a sewage system which requires or uses a holding tank for the storage or retention of hauled sewage at the site where it is produced prior to its collection by a Class 7 sewage system;
- (f) Class 6—a proprietary aerobic sewage treatment plant;
- (g) Class 7—a hauled sewage system;
- (h) Class 8—a sewage system in or on any vehicle except when it is used as part of a hauled sewage system;
- (i) Class 9—a sewage system for which approval in writing has been obtained from the medical officer of health or designated officials under *The Public Health Act* or the regulations thereunder prior to the coming into force of this Regulation;
- (j) Class 10—a sewage works located in whole or in part in or on land on the title of which has been registered in the proper land registry office an instrument referred to in section 23 of *The Ontario Water Resources Act* granting, creating or containing a right or interest in, over, above, upon, across, along, through, under or affecting any land or any covenant or condition relating thereto affecting the construction, installation, establishment, enlargement, extension, alteration,

operation, maintenance, cleaning, emptying or disinfection of the sewage system. O. Reg. 229/74, s. 2.

3. Except for section 6, a Class 8 sewage system is exempt from the provisions of this Regulation and Part VII of the Act. O. Reg. 229/74, s. 3.

4. A Class 10 sewage system is exempt from the provisions of section 56a of the Act but only to the extent necessary for section 23 of *The Ontario Water Resources Act* to continue to operate with respect to the instruments referred to in clause j of section 2. O. Reg. 229/74, s. 4.

5. A Class 9 sewage system which is constructed, installed or established prior to the 1st day of December, 1974 is exempt from the provisions of this Regulation relating to the construction, installation or establishment of sewage systems. O. Reg. 229/74, s. 5.

5a. A Class 1 sewage system is exempt from the provisions of sections 57 and 59a of the Act. O. Reg. 229/74, s. 5a.

6. The following are prescribed as standards for the operation and maintenance of all sewage systems:

- (a) except for the disposal of hauled sewage by means of irrigation, a sewage system or any part thereof shall not emit, discharge or deposit sewage onto the surface of the ground;
- (b) sewage from a sewage system shall not emit, discharge, seep, leak or otherwise escape into a piped water supply, well water supply, a watercourse, ground water or surface water;
- (c) sewage in a sewage system or any part thereof shall not emit, discharge, seep, leak or otherwise escape from the sewage system or any part thereof other than from a place or part of the sewage system where the system is designed or intended to discharge sewage;
- (d) insects and animal life shall be prevented from gaining access to sewage contained in a sewage system;
- (e) a sewage system or any part thereof shall not emit, discharge, deposit or allow the emission, discharge or deposit of micro organisms of intestinal origin into the natural environment in such a manner as may be a hazard to health; and
- (f) no gas shall emit, discharge or otherwise escape from the sewage system into any building or structure except in the manner

in which the sewage system was designed or constructed to emit or discharge gas. O. Reg. 229/74, s. 6.

7.—(1) The following are prescribed as standards for the construction of any tank used in a sewage system for collecting, holding or storing sewage:

- (a) the tank shall be constructed of concrete or steel or such other material as may be approved by the Minister;
- (b) a tank which is constructed of concrete shall be,
  - (i) of reinforced concrete,
  - (ii) of watertight construction, and
  - (iii) be in conformance with the requirements of Canadian Standards Association Standard A23.1;
- (c) a tank which is made of concrete and which is cast in place shall have a balanced design of steel reinforcing;
- (d) the top and bottom slabs of a tank which is made of concrete and which is cast in place shall have a thickness of,
  - (i) at least four inches in the case of tanks having a capacity of 2,000 gallons or less, and
  - (ii) at least six inches in the case of tanks having a capacity of more than 2,000 gallons;
- (e) the sides and ends of a tank which is made of concrete and which is cast in place shall have a thickness of,
  - (i) at least six inches in the case of a tank having a capacity of 6,000 gallons or less, and
  - (ii) at least eight inches in the case of a tank having a capacity of more than 6,000 gallons;
- (f) where a tank is constructed of steel it shall be fabricated of steel plate or sheet which shall be of good welding quality and which meets one of the following specifications or an equivalent thereto which is recognized by the Canadian Standards Association,
  - (i) American Society for Testing and Materials Standard A 569,
  - (ii) American Society for Testing and Materials Standard A 635,

(iii) American Society for Testing and Materials Standard A 283 (Grade C), or

(iv) Canadian Standards Association Standard G40.5 (Grade C);

- (g) the interior surfaces of a tank made of steel for use above ground shall be treated with bitumen, epoxy, polyvinylchloride or rubber in such a manner as to protect the surface from corrosion and the exterior surfaces shall be painted with corrosion resistant paint;
- (h) the exterior and interior surfaces of a tank made of steel for use underground shall be treated with bitumen, epoxy, polyvinylchloride or rubber in such a manner as to protect the surfaces from corrosion;
- (i) where a tank made of steel has the working capacity in gallons set out in Column 1 of Table 1 is used for the storage or treatment of sewage underground it shall have a shell fabricated of steel having a thickness equal to or greater than that set opposite thereto in Column 2; and
- (j) where a tank made of steel has the working capacity in gallons set out in Column 1 of Table 2 is used for the storage or treatment of sewage above ground it shall have a shell fabricated of steel having a thickness equal to or greater than that set opposite thereto in Column 2.

(2) This section comes into force on the 1st day of December, 1974. O. Reg. 229/74, s. 7.

8. No person shall locate or cause or permit the location of a septic tank closer to the items set out in Column 1 of Table 3 than the horizontal distance in feet set opposite thereto in Column 2. O. Reg. 229/74, s. 8.

9. No person shall locate or cause or permit the location of a leaching bed,

- (a) in an area which has an average slope which exceeds one unit of length vertically to four units of length horizontally;
- (b) in soil which has a percolation time greater than sixty minutes or less than one minute;
- (c) in an area other than one having a depth of at least five feet of consolidated soil at every point in the leaching bed; and
- (d) so that a distribution pipe installed therein or any part thereof is closer to the items set out in Column 1 of Table 4 than the

horizontal distance set opposite thereto in Column 2. O. Reg. 229/74, s. 9.

10. Except for a Class 7 sewage system, a sewage system which is constructed after this Regulation comes into force shall be located so that it is wholly contained within the lot or parcel of land on which the building or structure in connection with which the sewage system will be used is located. O. Reg. 229/74, s. 10.

11. The following are prescribed as standards for the construction of an earth pit privy:

- (a) the bottom of the pit shall be at least two feet above the maximum elevation of the ground water table or any impervious stratum or rock in the area in which the pit is located;
- (b) the sides of the pit shall be reinforced so as to prevent the collapse thereof;
- (c) the pit shall be surrounded on all sides and on the bottom by not less than two feet of earth;
- (d) the surface of the ground in the area surrounding the pit shall be so graded that surface drainage in the area of the pit will be diverted away from the pit;
- (e) the earth around the base of the sides of the superstructure of the earth pit privy shall be raised or mounded to a height of at least six inches above ground level; and
- (f) the earth pit privy shall be provided with an enclosed superstructure which,
  - (i) shall be constructed of strong durable weatherproof materials,
  - (ii) has a solid floor supported by a sill constructed of treated timber, masonry or other material of at least equal strength and durability,
  - (iii) is equipped with one or more seats having a cover or covers supported by an enclosed bench or riser which is lined with an impervious material on all interior vertical surfaces,
  - (iv) is equipped with a self-closing door,
  - (v) has at least one screened window capable of being opened for purposes of ventilation, and
  - (vi) has a ventilation duct which is screened at the top end and which shall extend from the under side of the bench or riser to a point

above the roof of the superstructure. O. Reg. 229/74, s. 11.

12. The following are prescribed as standards for the construction of a privy-vault or a pail privy:

- (a) the container or structure which is to be used for the holding or storage of sewage shall be watertight and made of a material which can be easily cleaned;
- (b) the privy shall be provided with an enclosed superstructure as described in clause *f* of section 11;
- (c) the earth around the base of the sides of the superstructure shall be raised or mounded to a height of at least six inches above ground level; and
- (d) the surface of the ground in the area of the privy-vault or pail privy shall be so graded that surface drainage will be diverted away from the privy. O. Reg. 229/74, s. 12.

13. The following are prescribed as standards for the construction of a portable privy:

- (a) it shall have a watertight receptacle which shall be suitable for the holding and storage of any sewage deposited therein;
- (b) the receptacle for the holding and storage of sewage shall be designed and constructed in such a manner as to allow it to be easily cleaned and emptied;
- (c) it shall be constructed of such material and in such a manner that it can withstand the stresses to which it will be subjected during its transportation to and from sites where it is to be used and during loading and unloading from vehicles used for the transportation of a portable privy to and from sites where it is to be used; and
- (d) it shall have an enclosed superstructure as described in clause *f* of section 11. O. Reg. 229/74, s. 13.

14. The following are prescribed as standards for the construction of a leaching pit or a cesspool:

- (a) the bottom of the pit shall be at least two feet above the maximum elevation of the ground water table or any impervious stratum or rock in the area in which the pit is located;
- (b) the sides of the pit shall be constructed in such a manner as to prevent the collapse thereof;

- (c) the sides of the pit shall be lined with an open jointed material of a type which will permit leaching from the pit;
- (d) the pit shall be provided with a tight, strong cover which shall remain over the pit except when it is necessary to remove it for purposes of adding sewage to or removing sewage from the pit or for purposes of maintenance of the pit;
- (e) the earth around the perimeter of the pit shall be raised or mounded to a height of at least six inches above ground level;
- (f) the surface of the ground in the area of the pit shall be so graded that surface drainage in the area will be diverted away from the pit; and
- (g) the pit shall be surrounded on all sides and on the bottom by at least two feet of earth. O. Reg. 229/74, s. 14.

15. The following is prescribed as a standard for the operation of a Class 1 sewage system:

It shall receive or be used only for the disposal of human body waste. O. Reg. 229/74, s. 15.

16. The following is prescribed as a standard for the operation of a Class 2 sewage system:

It shall receive or be used only for the disposal of sewage other than human body waste. O. Reg. 229/74, s. 16.

17. The following is prescribed as a standard for the operation of a Class 3 sewage system:

It shall receive or be used only for the disposal of the contents of a Class 1 sewage system or effluent which has passed through a leaching bed which was in use before this Regulation comes into force. O. Reg. 229/74, s. 17.

18. A person who has received a certificate of approval for a Class 2 or Class 3 sewage system and who constructs, installs or establishes the sewage system in accordance with the terms and conditions on the certificate of approval and who otherwise complies with the Act and this Regulation is exempt from the provisions of section 59a of the Act. O. Reg. 229/74, s. 18.

19. The type of sewage system set out in Column 1 of Table 5 shall not be located closer than the horizontal distance in feet shown in,

- (a) Column 2 where there is a drilled well with casing to a depth of twenty-five feet below ground level;

- (b) Column 3 where there is a spring or well other than the type described in clause a; or

- (c) Column 4 where there is a lake, river, pond, stream or reservoir. O. Reg. 229/74, s. 19.

20. The following are prescribed as standards for the construction of a septic tank system:

- (a) a septic tank system shall be constructed only where the building or structure in connection with which the sewage system is to be used has a water supply which is sufficient for the proper operation of the septic tank system;
- (b) where a septic tank system is to be used in connection with a private dwelling having the number of bedrooms itemized in Column 1 of Table 6 it shall have a septic tank having at least two compartments for settling sewage which shall have a combined working capacity of not less than the number of gallons prescribed in Column 2;
- (c) where a septic tank system is to be used in connection with a building or structure other than a private dwelling having four bedrooms or less, the septic tank system shall be constructed in such a manner that any sewage flowing through the septic tank system shall pass through at least two compartments for settling sewage and the septic tank or septic tanks shall have a combined working capacity sufficient for the proper collection and treatment of the total daily sewage flowing or discharging from the building or structure;
- (d) notwithstanding any other provision of this section a septic tank shall have a working capacity of not less than five hundred gallons;
- (e) a septic tank shall be of such construction and design as will permit the collection and holding of sewage therein to a depth of not less than four feet and shall allow for a clear space of at least nine inches between the level of the outlet weir and the underside of the top of the septic tank;
- (f) a septic tank shall have an inlet pipe which shall be of such construction and design that the velocity of sewage which flows into the septic tank will not exceed three feet per second;
- (g) where a septic tank will serve a building or structure in which a garbage grinder

is installed the working capacity of the septic tank shall be at least 20 per cent greater than otherwise required by clause *b* or *c* and the total length of distribution pipe required shall be at least 20 per cent greater than would otherwise be required;

- (h) where the total length of distribution pipe required by section 21 is five hundred feet or more the septic tank shall have a pump or siphon designed to discharge sewage in measured volumes from the septic tank to the leaching bed;
- (i) where a pump or siphon is used in connection with a septic tank the septic tank shall have a separate compartment which shall contain the pump or siphon; and
- (j) where a pump or siphon is contained in a compartment as provided in clause *i* the pump or siphon and the compartment shall be so designed and constructed that they will be capable of discharging from the compartment within a time period not to exceed fifteen minutes a volume of sewage which would be approximately equal to three-quarters of the total interior volume of the distribution pipe. O. Reg. 229/74, s. 20.

21. The following are prescribed as standards for the construction of a leaching bed which is used in connection with a Class 4 sewage system:

- (a) a leaching bed serving a private dwelling having the number of bedrooms set out in Column 1 of Table 7 shall have a distribution pipe having a total length in feet of not less than the number of feet prescribed in,
  - (i) Column 2 where the percolation time is from one minute to five minutes inclusive,
  - (ii) Column 3 where the percolation time is greater than five minutes but not greater than ten minutes,
  - (iii) Column 4 where the percolation time is greater than ten minutes but not greater than twenty minutes,
  - (iv) Column 5 where the percolation time is greater than twenty minutes but not greater than thirty minutes,
  - (v) Column 6 where the percolation time is greater than thirty minutes but not greater than forty minutes,
  - (vi) Column 7 where the percolation time is greater than forty minutes but not greater than fifty minutes, and

(vii) Column 8 where the percolation time is greater than fifty minutes but not greater than sixty minutes;

- (b) a leaching bed serving a building or structure other than a private dwelling having four bedrooms or less shall have a total length in feet of distribution pipe which shall be equal to or greater than the value determined by the following formula:

$$L = 0.16 Q\sqrt{T}$$

Where L is the total length of distribution pipe expressed in feet, Q is the total daily sewage flow in gallons and T is the percolation time in minutes but in no case shall the total length of distribution pipe be less than 150 feet;

- (c) where a leaching bed is constructed by means of absorption trenches the absorption trenches shall be at least eighteen inches in width and shall be between twenty-five inches and thirty-six inches in depth;
- (d) distribution pipe shall be located approximately six feet or more apart;
- (e) the bottom of a leaching bed shall be at all points at least three feet above the maximum elevation of the ground water table or rock or other impervious stratum located in the area of the leaching bed;
- (f) where a siphon or pump is to be used to discharge sewage from a septic tank to a leaching bed the leaching bed shall have distribution pipe of not greater than one hundred feet in length each;
- (g) where a siphon or pump is not to be used to discharge sewage from a septic tank to the leaching bed the leaching bed shall have distribution pipe of not greater than sixty feet in length each;
- (h) where the permeability of the soil becomes impaired during the construction of a leaching bed the soil shall be restored as closely as possible to its original condition;
- (i) distribution pipe shall have a uniform slope of not less than four inches and not more than six inches for each 100 feet of its length, except if a siphon or pump is to be used the distribution pipe shall have a uniform slope of not less than three inches and not more than four inches for each 100 feet of its length;
- (j) distribution pipe shall be placed or installed on a layer or covering of,

- (i) clean gravel between three-quarters of an inch and two and one-half inches in size, or
- (ii) crushed stone of three-quarters of an inch in size which shall be free of fine material;
- (k) the layer or covering referred to in clause *j* shall be at least six inches in depth and at least eighteen inches in width;
- (l) where open jointed distribution pipe is used in a leaching bed the distribution pipe shall be installed in such a manner that there is an open space of not less than one-quarter inch and not more than one-half inch between each pipe or tile and every open space at the upper half of the pipe shall be covered with tar paper in such a manner as to prevent soil, gravel or other foreign matter from entering the distribution pipe through the open spaces;
- (m) the trade size of distribution pipe shall be at least three inches in diameter, except where a siphon or pump is used in the septic tank system the trade size of the distribution pipe shall be at least four inches in diameter;
- (n) after the distribution pipe is placed or installed in the leaching bed the distribution pipe shall be covered with clean, screened gravel or crushed stone to a height of at least two inches above the top of the distribution pipe;
- (o) the clean, screened gravel or crushed stone referred to in clause *n* shall be completely covered with untreated building paper, pea gravel, straw or other like material in such a manner as to prevent soil from entering the gravel or crushed stone;
- (p) the leaching bed shall be overfilled with porous, sandy loam or top soil in such a manner as to ensure that after the loam or top soil settles there will not be a depression on the surface of the ground where the leaching bed has been constructed;
- (q) the surface of the leaching bed shall be left in such a condition as will facilitate the evaporation and transpiration of waters in the soil and as will control erosion of the loam or top soil;
- (r) the leaching bed shall not be covered with any impervious material;
- (s) the leaching bed shall be protected from compaction or any stress or pressure which may result in the impairment or destruction of any pipe or tile in the leaching bed;
- (t) the leaching bed shall be protected from motor vehicle traffic or other motorized equipment which may cause the distribution pipe or any part thereof to be impaired or destroyed;
- (u) where a leaching bed is constructed by the addition of soil to a site the soil added to the site for the purpose of raising the leaching bed above ground level shall be lightly compacted and stabilized in six-inch layers;
- (v) where a leaching bed is constructed by the addition of soil to the site the sides of the area of the site created by the addition of soil shall extend at least three feet at all points beyond the centre line of any pipe or the end of any absorption trench or part thereof and the slope of the sides of the soil so added shall not exceed one unit of length vertically to two units of length horizontally;
- (w) where a leaching bed is constructed by the addition of soil to a site, the site to which such soil is added shall be generally clear of all vegetation;
- (x) where a leaching bed is constructed by the addition of soil to a site any distribution boxes, header lines and absorption trenches shall be constructed or installed only after the soil which has been added to the site has been compacted and stabilized in accordance with clause *u*; and
- (y) where a leaching bed is constructed by the addition of soil to the site on which it is to be constructed, the distances set out in Column 2 of Table 4 shall be increased by two feet for each foot that the surface of the leaching bed is raised above the ground level and all soil which is added to the site shall be contained on the lot or parcel of land on which the building or structure in connection with which the sewage system will be used is located. O. Reg. 229/74, s. 21.
- 22.** A percolation test shall be conducted as follows:
- (a) an excavation shall be made in the soil at the site where the leaching bed is to be located;
- (b) the excavation referred to in clause *a* shall have the following dimensions,
- (i) the diameter shall be between four inches and twelve inches, and



- (ii) the depth shall be the distance between the ground level and the bottom of the proposed leaching bed;
- (c) all loose material and smeared clay shall be removed from the sides and the bottom of the excavation;
- (d) the bottom of the excavation shall be covered with two inches of sand or fine gravel;
- (e) clear water shall be poured into the excavation to a depth of at least twelve inches;
- (f) additional clear water shall be added as may be necessary to maintain a depth of water of at least twelve inches in the excavation until the soil in the area of the excavation has become swollen and saturated with water and the water being added to the excavation seeps away at a constant rate; and
- (g) when the conditions set out in clause *f* prevail the average time in minutes required for the water to drop one inch shall be determined. O. Reg. 229/74, s. 22.

23.—(1) The following are prescribed as standards for the construction of a holding tank which is to be used for the holding or storage of hauled sewage prior to its collection by a Class 7 sewage system:

- (a) the holding tank shall be capable of withstanding the pressures and stresses to which it can reasonably be expected to be exposed having regard to the circumstances of its installation and use;
- (b) the holding tank shall be constructed of such materials and in such manner that having regard to the circumstances of its installation and use it can reasonably be expected to have a useful life of not less than fifteen years;
- (c) the holding tank shall be of a design and construction that will allow it to be sealed in such a manner as to be capable of withstanding internal pressure as specified in Underwriters Laboratories of Canada Standard ULC-S601-1973 and ULC-S603-1973;
- (d) the holding tank shall be of a design and construction as will allow the complete removal of solid matter that can be expected to settle in the holding tank;

- (e) the holding tank shall have an apparatus or device suitable for allowing the contents of the holding tank to drain from or be otherwise removed from the holding tank in accordance with the Act and this Regulation and any such apparatus or device shall have a suitable lock-out device;
- (f) the holding tank shall have an apparatus or device capable of indicating at any time the amount of sewage contained in the holding tank;
- (g) the holding tank shall have an apparatus or device capable of preventing the overflow of sewage from the holding tank; and
- (h) the working capacity of a holding tank shall not be less than 2,000 gallons.

(2) For purposes of this section, where one or more holding tanks are connected in such a manner as will allow the sewage contained therein to flow between the tanks they shall be deemed to be one holding tank. O. Reg. 229/74, s. 23.

24. The following are prescribed as standards for the operation of a Class 5 sewage system:

- (a) the sewage system shall be operated in conjunction with a facility which is capable of supplying water to the sewage system in such a manner as will allow the proper operation of the sewage system;
- (b) the sewage system shall be operated in connection with a Class 7 sewage system for which a certificate of approval has been issued under Part VII of the Act;
- (c) where the sewage system is filled with sewage the sewage system shall not be operated until such time as the sewage is removed from the sewage system in accordance with the Act and this Regulation; and
- (d) the lock-out device on a holding tank used in connection with a Class 5 sewage system shall remain locked or sealed except when it is necessary to unlock or unseal the device for the purpose of repairing, servicing, cleaning or emptying the holding tank and the lock-out device shall not be unlocked or unsealed except by a person engaged in the business of repairing, servicing, cleaning or emptying holding tanks or by a provincial officer. O. Reg. 229/74, s. 24.

25. A Class 6 sewage system shall not be operated unless there is a written agreement between the owner or the operator of the sewage system and a person approved by the manufacturer of the sewage

system or a person licensed under Part VII of the Act for the servicing of such systems providing for the regular and frequent servicing and maintenance of the sewage system to ensure its proper operation in accordance with its design specifications. O. Reg. 229/74, s. 25.

26. The following are prescribed as standards for the operation of a Class 7 sewage system:

- (a) every tank which is part of a Class 7 sewage system and which is used for the transportation of sewage shall have inscribed thereon in plain view the words "CONTAMINATED WASTE" in letters which are not less than six inches in height;
- (b) a Class 7 sewage system or any part thereof which comes into contact with sewage shall not be used for the collection, handling, treatment, transportation, storage or processing of any material other than sewage;
- (c) a person who holds a licence under section 61 of the Act for the operation of a Class 7 sewage system shall keep daily records of,
  - (i) the premises from which sewage is collected and the amounts of sewage collected therefrom, and
  - (ii) the disposal site or disposal sites at which the sewage is discharged or disposed of and the amounts of sewage discharged or disposed of at those sites;
- (d) a person who holds a licence under section 61 of the Act for the operation of a Class 7 sewage system shall submit a report in writing to the Director on or before the 1st day of February of each year summarizing the information recorded pursuant to clause *c* for the previous calendar year and reporting on such other information as the Director may require. O. Reg. 229/74, s. 26.

27. No person shall construct, operate or maintain a sewage system to which Part VII of the Act and this Regulation apply except in accordance with the standards prescribed in this Regulation. O. Reg. 229/74, s. 27.

28.—(1) A person engaged in the type of business set out in Column 1 of Table 8 shall have the class of licence set opposite thereto in Column 2.

(2) An application for a licence referred to in subsection 1 or for a renewal thereof shall be made to the Director.

(3) An application for a renewal of a licence shall be made at least thirty days prior to the expiry of the licence being renewed.

(4) An application for a licence shall be accompanied by two letters of reference respecting the character and financial responsibility of the applicant.

(5) An applicant for a licence shall, if required by the Director, pass an examination administered by a person designated by the Director.

(6) Where the Director requires an applicant to pass an examination the Director shall ensure that the applicant is notified by registered mail of,

- (a) the date, time and place fixed for the examination; and
- (b) any information or evidence in respect of the qualifications of the applicant to engage in the business that the Director may require him to produce.

(7) A notice referred to in subsection 6 shall be given at least seven days before the day fixed for the examination.

(8) Where a partnership or corporation is the applicant the application shall include the following information:

- (a) the names and addresses of all its partners, members, officers or directors as the case may be;
- (b) the names of all its partners, directors of corporations or full-time employees of corporations, as the case may be, who are the persons who will be in charge of supervising the work to be carried out by the partnership or corporation; and
- (c) from among the names specified under clause *b* the name or names of its official representative or representatives whose duty it is to ensure that the Act and the Regulations are complied with,

and the applicant shall, whenever there is a change in the particulars given in its application, give notice of the change to the Director within thirty days after the effective date of the change.

(9) In the case of an application for a licence by a partnership or corporation the examination referred to in subsection 5 shall be taken by the person referred to in clause *c* of subsection 8. O. Reg. 229/74, s. 28.

29.—(1) Any person engaged in the business of constructing on site, installing, repairing, servicing, cleaning or emptying sewage systems, or storing, hauling or disposing of sewage from a sewage system on the day this Regulation comes into force is classified as an established sewage system contractor.

(2) An established sewage system contractor is exempt from the provisions of section 61 of the

Act and section 28 of this Regulation. O. Reg. 229/74, s. 29.

30. The fees to be paid in respect of the following matters are:

1. For a certificate of approval for the construction, installation or establishment of a Class 4, Class 5, Class 6 or Class 7 sewage system..... \$ 15
2. For a certificate of approval for the enlargement, extension or alteration of a Class 4, Class 5, Class 6 or Class 7 sewage system..... \$ 15
3. For the issuance of each licence under section 61 of the Act..... \$100
4. For the renewal of a licence issued under section 61 of the Act..... \$ 50
5. In the case of an application under section 29 of *The Planning Act*, for each parcel of land in respect of which the application is made..... \$ 10
6. In the case of an application under section 33 of *The Planning Act*, for each lot on the proposed plan of subdivision..... \$ 10

O. Reg. 229/74, s. 30.

TABLE 1

COLUMN 1	COLUMN 2
Working Capacity of Tank in Gallons	Thickness of Steel
500 to 1,000	10 gauge
1,001 to 3,000	7 gauge
3,001 to 10,000	¼ plate

O. Reg. 229/74, Table 1.

TABLE 2

COLUMN 1	COLUMN 2
Working Capacity of Tank in Gallons	Thickness of Steel
500 to 1,000	10 gauge
1,001 to 7,500	7 gauge

O. Reg. 229/74, Table 2.

TABLE 3

COLUMN 1	COLUMN 2
Building or structure	5 feet
Lake	50 feet
Pond	50 feet
Property Line	10 feet
Reservoir	50 feet
River	50 feet
Spring	50 feet
Stream	50 feet
Well	50 feet

O. Reg. 229/74, Table 3.

TABLE 4

COLUMN 1	COLUMN 2
Dug Well	100 feet
Drilled well with watertight casing to a depth of 25 feet	50 feet
Building or structure where the bottom of the distribution pipe is below the level of the lowest floor in the building or structure	10 feet
Building or structure where the bottom of the distribution pipe is on the same level or above the level of the lowest floor in the building or structure	25 feet
Property boundary	10 feet
Lake, river, pond, spring, stream, reservoir	50 feet

O. Reg. 229/74, Table 4.

TABLE 5

COLUMN 1	COLUMN 2	COLUMN 3	COLUMN 4
	Drilled well with casing to a depth of 25 feet below ground level	Spring or well other than a drilled well with casing to a depth of 25 feet below ground level	Lake, river, pond, stream, reservoir
Pit Privy	50 feet	100 feet	50 feet
Privy Vault Pail Privy	25 feet	50 feet	25 feet
Cesspool	100 feet	200 feet	50 feet
Leaching Pit	25 feet	50 feet	50 feet

O. Reg. 229/74, Table 5.

TABLE 6

COLUMN 1	COLUMN 2
Number of Bedrooms	Combined Working Capacity in Gallons
2 bedrooms or less	500
3 bedrooms	600
4 bedrooms	750

O. Reg. 229/74, Table 6.

TABLE 7

COLUMN 1	COLUMN 2	COLUMN 3	COLUMN 4	COLUMN 5	COLUMN 6	COLUMN 7	COLUMN 8
No. of bedrooms	Where the percolation time is from 1 minute to 5 minutes inclusive	Where the percolation time is greater than 5 minutes but not greater than 10 minutes	Where the percolation time is greater than 10 minutes but not greater than 20 minutes	Where the percolation time is greater than 20 minutes but not greater than 30 minutes	Where the percolation time is greater than 30 minutes but not greater than 40 minutes	Where the percolation time is greater than 40 minutes but not greater than 50 minutes	Where the percolation time is greater than 50 minutes but not greater than 60 minutes
2 or less	150	150	180	220	250	300	350
3	150	200	300	350	400	450	500
4	180	250	350	450	500	550	650

O. Reg. 229/74, Table 7.

TABLE 8

COLUMN 1	COLUMN 2
Type of Business	Class of Licence
Constructing on site, installing, repairing, servicing, cleaning or emptying sewage systems	1
Storing, hauling or disposing of sewage from a sewage system	2

O. Reg. 229/74, Table 8.

**THE FARM PRODUCTS GRADES AND SALES ACT**

**O. Reg. 230/74.**

Fruit and Vegetables—Grades.  
Made—April 10th, 1974.  
Filed—April 16th, 1974.

REGULATION TO AMEND  
REGULATION 293 OF REVISED  
REGULATIONS OF ONTARIO, 1970  
MADE UNDER  
THE FARM PRODUCTS GRADES  
AND SALES ACT

1. Clause *h* of section 3 of Regulation 293 of Revised Regulations of Ontario, 1970 is revoked and the following substituted therefor:

(*h*) in a package that is damaged, stained, soiled, warped or otherwise deteriorated so as materially to affect the soundness, appearance or wholesomeness of the produce packed therein; or

2. Subsection 4 of section 27 of the said Regulation, as made by section 1 of Ontario Regulation 121/72, is revoked.

(2473) 18

**THE ENVIRONMENTAL PROTECTION ACT, 1971**

**O. Reg. 231/74.**

Deep Well Disposal.  
Made—April 3rd, 1974.  
Filed—April 17th, 1974.

REGULATION TO AMEND  
ONTARIO REGULATION 152/73  
MADE UNDER  
THE ENVIRONMENTAL PROTECTION  
ACT, 1971

1. Section 6 of Ontario Regulation 152/73 is revoked and the following substituted therefor:

6. The following are prescribed as the rates of the fees for the disposal of wastes in a well that is a waste disposal site that shall be paid into The Waste Well Disposal Security Fund:

1. For the cumulative total of brine disposed of in the well,	
up to and including 25 million barrels . . . . .	¼¢ per barrel
more than 25 million barrels and up to and including 50 million barrels . . . . .	⅛¢ per barrel
more than 50 million barrels and up to and including 100 million barrels . . . . .	1/20¢ per barrel
more than 100 million barrels and up to and including 200 million barrels . . . . .	1/50¢ per barrel
more than 200 million barrels . . . . .	1/100¢ per barrel
2. For the cumulative total of all waste other than brine disposed of in the well,	
up to and including 100 thousand barrels . . . . .	20¢ per barrel
more than 100 thousand barrels and up to and including 500 thousand barrels . . . . .	10¢ per barrel
more than 500 thousand barrels . . . . .	5¢ per barrel

O. Reg. 231/74, s. 1.

(2482) 18

**THE ENVIRONMENTAL PROTECTION ACT, 1971**

**O. Reg. 232/74.**

Deep Well Disposal.  
Made—April 10th, 1974.  
Filed—April 17th, 1974.

REGULATION TO AMEND  
ONTARIO REGULATION 152/73  
MADE UNDER  
THE ENVIRONMENTAL PROTECTION  
ACT, 1971

1. Section 7 of Ontario Regulation 152/73 is revoked and the following substituted therefor:

7.—(1) Subject to subsection 2, no deep well disposal site shall be located so as to allow any liquid industrial waste to be discharged into the Detroit River Group.

(2) A deep well disposal site may be located so as to allow,

(a) liquid industrial waste other than brine to be discharged into a lost circulation zone in the Detroit River Group up to and including the 31st day of December, 1974; and

(b) brine to be discharged into a lost circulation zone in the Detroit River Group,

except into the lost circulation zone in the Detroit River Group within five miles of the St. Clair River. O. Reg. 232/74, s. 1.

(2483)

18

## THE PLANNING ACT

### O. Reg. 233/74.

Restricted Areas—County of Dufferin,

Township of Mono.

Made—April 17th, 1974.

Filed—April 17th, 1974.

## ORDER MADE UNDER THE PLANNING ACT

### RESTRICTED AREAS—COUNTY OF DUFFERIN, TOWNSHIP OF MONO

#### INTERPRETATION

#### 1. In this Order,

(a) "accessory", when used to describe a use, building or structure, means a use, building or structure normally incidental or subordinate to the principal use, building or structure located on the same lot and includes the erection of permanent dwellings and other auxiliary buildings necessary for the operation of the principal use;

(b) "automobile service station" means a place where,

(i) gasoline and oil are kept for retail sale and sold by retail,

(ii) only minor and emergency automotive repairs and services may be performed, and

(iii) grease, anti-freeze, tires, spark plugs and other automobile parts may be sold as incidental to the above operations;

(c) "commercial use" means the use of land, building or structure for the purposes of buying and selling of commodities and supplying of services;

(d) "dwelling unit" means one or more habitable rooms designed for use by, and occupied by, not more than one family and in which separate kitchen and sanitary facilities are provided for the exclusive use of such family, with a private entrance from outside the building or from a common hallway or stairway inside the building;

(e) "family" means a person or two or more persons interrelated by bonds of consanguinity, legal adoption or marriage or not more than five persons not so interrelated living together as a single housekeeping unit in one dwelling unit;

(f) "floor area" means the total area of all floors contained within the outside walls of a building, excluding in the case of a dwelling, the floor area of a private garage, porch, verandah, unfinished attic, basement or cellar;

(g) "frontage" means the width of a lot measured along a line twenty feet back from the street and parallel to the lot line abutting the street;

(h) "front yard" means a yard extending across the full width of a lot on which a building is situate and extending from the front lot line to the main wall of the building for which such front yard is required that is nearest to the front lot line;

(i) "industrial use" means the use of land, building or structure for the purpose of the manufacturing, assembling, making, preparing, inspecting, ornamenting, finishing, treating, altering, repairing, warehousing or storing or adapting for sale of any goods, substance, article or thing, or any part thereof, and the storage of building and construction equipment and materials;

(j) "lot" means a parcel of land described in a deed or other document legally capable of conveying an interest in land, or shown as a lot or block on a registered plan of subdivision;

(k) "lot area" means the total horizontal area within the lot lines of a lot;

- (l) "lot coverage" means the percentage of the lot area covered by the ground floor area of all buildings situate on the lot;
- (m) "mobile home park" means an establishment comprising land or premises under common ownership designed and intended for residential use where residence is in mobile homes exclusively but does not include public camping grounds maintained by the Township, Ministry of Transportation and Communications or Ministry of Natural Resources;
- (n) "public garage" means a building or place where motor vehicles may be repaired, serviced or worked upon, where vehicles may be kept for hire, and where gasoline and oils may be stored or sold by retail;
- (o) "rear yard" means a yard extending across the full width of a lot on which a building is situate and extending from the rear lot line to the main wall of the building that is nearest to the rear lot line;
- (p) "service shop" means a building or part of a building, either in conjunction with a retail store or otherwise, where services are provided such as barber shops and hairdressing salons or where facilities are provided for the repair or servicing of goods, commodities, articles or materials, but not the manufacture thereof;
- (q) "shopping centre" means a group of permitted uses designed, developed and managed as a unit by a single owner or tenant, or group of owners or tenants as distinct from a business area comprising unrelated individual business uses;
- (r) "side yard" means a yard extending from the front yard to the rear yard and from the side lot line to the main wall of the building that is nearest to the side lot line;
- (s) "single-family dwelling" means a separate building containing only one dwelling unit;
- (t) "street" means a public highway that is a principal means of access to abutting lots, that is under the jurisdiction of the Province of Ontario or the County of Dufferin or the Township of Mono, or is a road within a registered plan of subdivision, or is a road the maintenance of which has been assumed by the Township;
- (u) "yard" means a space open from the ground to the sky on the lot on which a building is situate unoccupied except for such

accessory buildings as are specifically permitted in this Order. O. Reg. 233/74, s. 1.

## APPLICATION

2. This Order applies to all lands within the Township of Mono in the County of Dufferin. O. Reg. 233/74, s. 2.

## PART I

## GENERAL

3. Nothing in this Order prevents the use of any land, building or structure for a purpose prohibited by this Order if such land, building or structure was lawfully used for such purposes on the day this Order comes into force, or prevents the erection or use of any building or structure the plans for which were approved by the Municipal architect or building inspector of the Township of Mono. O. Reg. 233/74, s. 3.

## CLASSIFICATION OF ZONES

4.—(1) For the purposes of this Order, the Township of Mono is hereby divided into a Commercial Zone, an Industrial Zone and a Rural Zone.

(2) All of the lands are included within the Rural Zone except those lands included within the Commercial Zone or the Industrial Zone.

(3) The following lands shall comprise the Commercial Zone:

1. The westerly 400 feet of Lot 3, the westerly 400 feet of the south half of Lot 4 and the southerly 415 feet of the northerly 465 feet of the westerly 360 feet of Lot 21 in Concession I west of Hurontario Street.
2. The easterly 550 feet of Lot 3 in Concession II west of Hurontario Street.

(4) The following land shall comprise the Industrial Zone:

1. The westerly 1,500 feet of Lot 6 lying south of Hockley Road in Concession I east of Hurontario Street.
2. The northwest quarter of the west half of Lot 10 in Concession VIII east of Hurontario Street.
3. The northeast quarter of the east half of Lot 5, the southwest quarter of the east half of Lot 6 and the easterly 159 feet of the south half of the west half of Lot 6 in Concession I west of Hurontario Street.



4. That part of Lot 20 in the said Concession I west of Hurontario Street more particularly described as follows:

Beginning at a point in the north limit of the said Lot 20 distant 800 feet from the northwest angle of Lot 20;

Thence easterly along the north limit of Lot 20 a distance of 400 feet;

Thence southeasterly to a point on the south limit of Lot 20 distant 400 feet from the southeast angle of the west half of Lot 20;

Thence westerly along the south limit of Lot 20 a distance of 400 feet;

Thence northwesterly to the point of beginning.

5. The west quarter of Lot 21 in Concession I west of Hurontario Street, excepting the southerly 415 feet of the northerly 465 feet of the westerly 360 feet of Lot 21.

6. Lot 1 and the west half of Lot 13 in Concession III west of Hurontario Street. O. Reg. 233/74, s. 4.

5. Notwithstanding anything contained in this Order,

- (a) the Township of Mono or any local board thereof, as defined in *The Municipal Affairs Act*;
- (b) any ministry, department or agency of the Government of Canada or Ontario;
- (c) any telephone or telegraph company;
- (d) Ontario Hydro; and
- (e) a gas company holding a franchise from the Township of Mono,

may, for the purpose of providing a service to the public, use land and erect or use any building or structure, notwithstanding that the building, structure or use does not conform with the provisions of this Order. O. Reg. 233/74, s. 5.

#### REBUILDING AND REPAIRS

6.—(1) Nothing in this Order prevents the repair or reconstruction of any building or structure that is damaged or destroyed by causes beyond the control of the owner.

(2) Nothing in this Order prevents the strengthening or restoration to a safe condition of any building or structure or part of any such building or structure. O. Reg. 233/74, s. 6.

#### PART II

7. This part applies to the Rural Zone. O. Reg. 233/74, s. 7.

#### PERMITTED USES

8. No land shall be used and no building or structure shall be erected or used for any of the following purposes:

- (a) commercial uses;
- (b) industrial uses;
- (c) the erection or use of any building containing more than one dwelling unit;
- (d) mobile home parks; or
- (e) the erection or use of more than one single-family dwelling on a lot. O. Reg. 233/74, s. 8.

#### PART III

9. This Part applies to the Commercial Zone. O. Reg. 233/74, s. 9.

#### PERMITTED USES

10. Every use of land and every erection or use of buildings or structures within the Commercial Zone is prohibited except,

- (a) automobile service stations and public garages;
- (b) retail stores, except shopping centres;
- (c) service shops; and
- (d) offices. O. Reg. 233/74, s. 10.

11.—(1) Requirements for automobile service stations and public garages are established as follows:

Minimum lot frontage	125 feet
Minimum lot area	15,000 square feet
Maximum lot coverage	20 per cent
Minimum front yard	30 feet
Minimum side and rear yards	25 feet

(2) Notwithstanding the front yard requirements established in subsection 1, gasoline pumps may be located in the front yard but not within twenty feet of the front lot line.

(3) Where a lot upon which an automobile service station or public garage is erected abuts a lot upon which a single-family dwelling is erected, an additional ten feet shall be provided in the rear and side yards of such lot so abutting and this additional ten feet shall be used for no purpose other than landscaping. O. Reg. 233/74, s. 11.

12.—(1) Requirements for lands, buildings or structures used for retail stores, service shops and offices are established as follows:

Minimum lot width	100 feet
Maximum lot coverage	25 per cent
Minimum side yards	50 per cent of height of building
Minimum rear yard	25 feet
Maximum height	30 feet
Maximum floor area	2,500 square feet

(2) Where a lot upon which a building or structure containing a retail store, service shop or office is erected abuts a lot upon which a single-family dwelling is erected, an additional ten feet shall be provided in the side and rear yards of such lot so abutting and this additional ten feet shall be used for no purpose other than landscaping. O. Reg. 233/74, s. 12.

PART IV

13. This Part applies to the Industrial Zone. O. Reg. 233/74, s. 13.

PERMITTED USES

14.—(1) Every use of land and every erection or use of buildings or structures within the Industrial Zone are prohibited except,

- (a) manufacturing plants;
- (b) processing plants;
- (c) warehouses; and
- (d) open storage uses accessory to any of the uses referred to in clauses a, b and c.

(2) Requirements for manufacturing plants, processing plants and warehouses are established as follows:

Minimum lot frontage	900 feet
Minimum lot area	50 acres
Maximum lot coverage	5 per cent

Minimum front yard	50 feet
Minimum side and rear yards	50 feet

O. Reg. 233/74, s. 14.

S. B. HANDLEMAN  
Minister of Housing

Dated at Toronto, this 17th day of April, 1974.

(2484)

18

THE PLANNING ACT

O. Reg. 234/74.

Restricted Areas—County of Haldimand,  
Township of Walpole.  
Made—April 16th, 1974.  
Filed—April 17th, 1974.

REGULATION TO AMEND  
ONTARIO REGULATION 285/73  
MADE UNDER  
THE PLANNING ACT

1. Section 2 of Ontario Regulation 285/73 is amended by adding thereto the following clause:

(l) That part of Lot 18 in Concession X, more particularly described as follows:

Beginning at a survey monument marking the southeast corner of Lot 18 in Concession X;

Thence north 16° 30' 30" west along the easterly limit of the said Lot, also being the westerly limit of the road allowance between lots 18 and 19, a distance of 250 feet;

Thence south 78° 30' west parallel to the southerly limit of the said Lot, a distance of 300 feet;

Thence south 16° 30' 30" east parallel to the easterly limit of the said Lot, a distance of 250 feet to the intersection with the southerly limit of the said Lot;

Thence north 78° 30' east along the southerly limit of the said Lot, a distance of 300 feet, more or less, to the point of beginning.

2. Section 19 of the said Regulation, as remade by section 1 of Ontario Regulation 145/74, is revoked and the following substituted therefor:

19. Notwithstanding any other provisions of this Order, one single-family dwelling and buildings and structures accessory thereto may be erected on each of the parcels of land described in Schedules 2, 3, 4, 6, 7, 9, 10, 11, 12 and 13 provided that the provisions of section 9 and the following requirements are met:

**REQUIREMENTS FOR MAIN BUILDING**

Minimum front yard	30 feet
Minimum side yard	25 feet
Minimum rear yard	35 feet
Maximum lot coverage	15 per cent
Minimum floor area	1,100 square feet
Maximum height	two and one-half storeys

O. Reg. 234/74, s. 2.

3. The said Regulation is amended by adding thereto the following Schedule:

**Schedule 13**

That parcel of land situate in the City of Nanticoke in The Regional Municipality of Haldimand-Norfolk, formerly in the Township of Walpole in the County of Haldimand, and being composed of the land described as Part I on a plan deposited in the Land Registry Office for the Registry Division of Haldimand (No. 18) as Number 18R236. O. Reg. 234/74, s. 3.

G. M. FARROW  
*Director,  
Plans Administration Branch,  
Ministry of Housing*

Dated at Toronto, this 16th day of April, 1974.

(2485)

18

**THE MENTAL HEALTH ACT**

**O. Reg. 235/74.**  
Application of Act.  
Made—April 10th, 1974.  
Filed—April 18th, 1974.

**REGULATION TO AMEND  
REGULATION 576 OF  
REVISED REGULATIONS OF ONTARIO, 1970  
MADE UNDER  
THE MENTAL HEALTH ACT**

1. Schedule 3 to section 1 of Regulation 576 of Revised Regulations of Ontario, 1970, as

(2488)

remade by section 1 of Ontario Regulation 94/72 and amended by section 1 of Ontario Regulation 169/72, section 1 of Ontario Regulation 495/72, section 3 of Ontario Regulation 122/73, section 1 of Ontario Regulation 256/73, section 1 of Ontario Regulation 402/73 and section 2 of Ontario Regulation 190/74, is further amended by adding thereto the following item:

6aa. Ottawa Hospital Montfort

2. This Regulation shall be deemed to have come into force on the 1st day of January, 1974.

(2487)

18

**THE MENTAL HEALTH ACT**

**O. Reg. 236/74.**  
Application of Act.  
Made—April 10th, 1974.  
Filed—April 18th, 1974.

**REGULATION TO AMEND  
REGULATION 576 OF  
REVISED REGULATIONS OF ONTARIO, 1970  
MADE UNDER  
THE MENTAL HEALTH ACT**

1. Schedule 3 to section 1 of Regulation 576 of Revised Regulations of Ontario, 1970, as remade by section 1 of Ontario Regulation 94/72 and amended by section 1 of Ontario Regulation 169/72, section 1 of Ontario Regulation 495/72, section 3 of Ontario Regulation 122/73, section 1 of Ontario Regulation 256/73, section 1 of Ontario Regulation 402/73, section 2 of Ontario Regulation 190/74 and section 1 of Ontario Regulation 235/74, is further amended by adding thereto the following item:

6b. Ottawa Queensway-Carleton Hospital

2. This Regulation shall be deemed to have come into force on the 1st day of January, 1974.

18

**THE MENTAL HEALTH ACT**

**O. Reg. 237/74.**

Application of Act.

Made—April 10th, 1974.

Filed—April 18th, 1974.

**REGULATION TO AMEND  
REGULATION 576 OF**

**REVISED REGULATIONS OF ONTARIO, 1970  
MADE UNDER  
THE MENTAL HEALTH ACT**

1.—(1) Items 1, 8, 10, 13, 21, 23, 32, 37, 40, 49, 52, 55, 66, 69 and 74 of Schedule 1 to section 1 of Regulation 576 of Revised Regulations of Ontario, 1970, as remade by section 1 of Ontario Regulation 94/72, are revoked and the following substituted therefor:

- 21. Kingston Kingston Psychiatric Hospital (except L. S. Penrose Centre)
- 52. Thunder Bay Lakehead Psychiatric Hospital (except Northwestern Regional Centre)
- 69. Whitby Whitby Psychiatric Hospital (except Durham Regional Centre)
- 74. Woodstock Oxford Mental Health Centre (except Oxford Regional Centre)

(2) Item 14a of Schedule 1 to the said section 1, as made by section 1 of Ontario Regulation 549/73, is revoked.

2.—(1) Items 1, 2, 4, 5, 6 and 7 of Schedule 2 to the said section 1, as remade by section 1 of Ontario Regulation 94/72, are revoked and the following substituted therefor:

- 1. Brantford Brantford Sanatorium (except Brantwood)

- 4. Kingston Ongwanada Sanatorium (except Mental Retardation Unit)
- 7. Thunder Bay Walter P. Hogarth Memorial Hospital (except Mental Retardation Unit)

(2) Item 4a of Schedule 2 to the said section 1, as made by subsection 1 of section 2 of Ontario Regulation 122/73, is revoked.

3. Item 1 of Schedule 3 to the said section 1, as remade by section 1 of Ontario Regulation 495/72, is revoked.

4.—(1) Items 1, 2, 3 and 5 of clause b of subsection 3 of section 4 of the said Regulation are revoked.

(2) Items 1, 2, 3, 4, 6, 7, 8 and 9 of clause c of subsection 3 of the said section 4 are revoked.

(3) Items 1, 2, 3, 4, 6, 7, 8 and 10 of clause d of subsection 3 of the said section 4 are revoked.

(4) Item 7a of clause d of subsection 3 of the said section 4, as made by section 2 of Ontario Regulation 132/71, is revoked.

(5) Item 2 of clause e of subsection 3 of the said section 4 is revoked.

5.—(1) Items 1, 2, 3, 4, 5, 6, 7, 8, 9 and 10 of subsection 2 of section 5 of the said Regulation are revoked.

(2) Item 7a of subsection 2 of the said section 5, as made by section 3 of Ontario Regulation 132/71, is revoked.

6. This Regulation comes into force on the 1st day of April, 1974.

(2489)

18

**THE MENTAL HOSPITALS ACT**

**O. Reg. 238/74.**

General.

Made—April 10th, 1974.

Filed—April 18th, 1974.

**REGULATION TO AMEND  
REGULATION 578 OF  
REVISED REGULATIONS OF ONTARIO, 1970  
MADE UNDER  
THE MENTAL HOSPITALS ACT**

1.—(1) Items 1, 3, 4, 5, 8, 12, 14, 18, 19, 21 and 22 of section 1 of Regulation 578 of

Revised Regulations of Ontario, 1970 are revoked and the following substituted therefor:

- 8. Kingston Kingston Psychiatric Hospital  
(except L. S. Penrose Centre)
  - 19. Thunder Bay Lakehead Psychiatric  
Hospital  
(except Northwestern  
Regional Centre)
  - 21. Whitby Whitby Psychiatric Hospital  
(except Durham Regional  
Centre)
  - 22. Woodstock Oxford Mental Health Centre  
(except Oxford Regional  
Centre)
- (2) Item 6a of the said section 1, as made by section 1 of Ontario Regulation 548/73, is revoked.
- (3) Item 16a of the said section 1, as made by section 1 of Ontario Regulation 131/71, is revoked.
2. This Regulation comes into force on the 1st day of April, 1974.

(2490) 18

**THE CHILDREN'S MENTAL HOSPITALS ACT**

**O. Reg. 239/74.**

General.

Made—April 10th, 1974.

Filed—April 18th, 1974.

**REGULATION TO AMEND  
REGULATION 89 OF  
REVISED REGULATIONS OF ONTARIO, 1970  
MADE UNDER  
THE CHILDREN'S MENTAL HOSPITALS ACT**

- 1. Items 1 and 3 of the Schedule to Regulation 89 of Revised Regulations of Ontario, 1970 are revoked.
- 2. This Regulation comes into force on the 1st day of April, 1974.

(2491) 18

**THE REGIONAL MUNICIPALITY  
OF PEEL ACT, 1973**

**O. Reg. 240/74.**

Order of the Minister.

Made—April 16th, 1974.

Filed—April 18th, 1974.

**REGULATION TO AMEND  
ONTARIO REGULATION 28/74  
MADE UNDER  
THE REGIONAL MUNICIPALITY  
OF PEEL ACT, 1973**

- 1. Sections 2, 3 and 4 of Ontario Regulation 28/74 are revoked and the following substituted therefor:

2. A public library board is established for the area municipality of the City of Brampton to be known as "The City of Brampton Public Library Board" and all the assets and liabilities of the boards dissolved under section 1 become the assets and liabilities of The City of Brampton Public Library Board. O. Reg. 240/74, s. 1, *part*.

3. The City of Brampton Public Library Board shall be composed of the number of members provided for in *The Public Libraries Act* and shall be appointed in the manner provided therein. O. Reg. 240/74, s. 1, *part*.

4. The provisions of *The Public Libraries Act* apply to The City of Brampton Public Library Board. O. Reg. 240/74, s. 1, *part*.

JOHN WHITE  
*Treasurer of Ontario and  
Minister of Economics and  
Intergovernmental Affairs*

Dated at Toronto, this 16th day of April, 1974.

(2492) 18

**THE CHILDREN'S INSTITUTIONS ACT**

**O. Reg. 241/74.**

General.

Made—April 10th, 1974.

Filed—April 18th, 1974.

**REGULATION TO AMEND  
REGULATION 88 OF  
REVISED REGULATIONS OF ONTARIO, 1970  
MADE UNDER  
THE CHILDREN'S INSTITUTIONS ACT**

- 1.—(1) Item 14c of Schedule 1 to Regulation 88 of Revised Regulations of Ontario, 1970,

as made by section 1 of Ontario Regulation 739/73, is revoked and the following substituted therefor:

14c. Humewood House Association

14d. The Inn of Windsor

(2) The said Schedule 1 is amended by adding thereto the following item:

25b. New Beginnings (Essex County)

2. Schedule 2 to the said Regulation, as remade by section 1 of Ontario Regulation 175/74, is amended by adding thereto the following item:

9a. Humewood House, 40 Humewood Drive, Toronto

3. Schedule 3 to the said Regulation, as amended by Ontario Regulations 548/71, 12/72, 166/72, 236/72, 383/72 and 739/73, is revoked and the following substituted therefor:

**Schedule 3**

1. Big Sister Residence, 138 Madison Avenue, Toronto
2. Community Girls' Home, 1258 Michigan Road, Sarnia
3. Cornwall Youth Residence, 444 Mercier Avenue Cornwall
4. Craigwood Extension, 534 Princess Avenue, London
5. Crossroads Farm, R.R. #2, Essex
6. Delisle House, 22 Delisle Avenue, Toronto
7. Family Service Group Home, 2-4 Webber Street, Hamilton
8. Girls' Group Home, 7 Belton Street, London
9. Hardy Geddes House, 507 Queens Avenue, London
10. Harp House, Warrendale Court, Rexdale
11. The Inn of Windsor, 1687 Wyandotte Street East, Windsor
12. Jewish Family and Child Service of Metropolitan Toronto, Group Home, 12 Conrad Avenue, Toronto
13. Jewish Family and Child Service of Metropolitan Toronto, Group Home, 196 Keewatin Avenue, Toronto

14. New Beginnings (Essex County), 485 Church Street, Windsor

15. Ottawa Youth Residence, 2887 Riverside Drive, Ottawa

16. Salvation Army Children's Village, 1340 Dundas Street East, London

17. Salvation Army House of Concord, R.R. #3, Iderton

18. Youth Services Residence, Brights Grove

O. Reg. 241/74, s. 3.

(2493)

18

**THE VOCATIONAL REHABILITATION SERVICES ACT**

**O. Reg. 242/74.**

General.

Made—April 10th, 1974.

Filed—April 18th, 1974.

**REGULATION TO AMEND  
REGULATION 821 OF  
REVISED REGULATIONS OF ONTARIO, 1970  
MADE UNDER  
THE VOCATIONAL REHABILITATION  
SERVICES ACT**

1. Schedule 1 to Regulation 821 of Revised Regulations of Ontario, 1970, as amended by Ontario Regulations 255/71, 495/71, 118/72, 167/72 and 386/72, is further amended by adding thereto the following items:

14c. Elliot Lake and District Association for the Mentally Retarded

. . . . .

30b. Lindsay and District Association for the Mentally Retarded

. . . . .

62a. Walkerton and District Association for the Mentally Retarded

2. Items 4, 13, 24, 24a, as made by subsection 3 of section 2 of Ontario Regulation 255/71, and items 28, 32, 36, 82, 86 and 92 of Schedule 2 to the said Regulation are revoked and the following substituted therefor:

4. Adult Training Centre,  
510 Penrose Street, Newmarket

. . . . .

- 6a. Adult Opportunity Centre,  
5 Archie Street, Walkerton
- 13. A.R.C. Industries,  
119 Station Street, Belleville
- 24. A.R.C. Industries,  
723 Bloomfield Road, Chatham
- 24a. A.R.C. Industries,  
280 Arthur Street, Dryden
- 24i. A.R.C. Industries,  
P.O. Box 74, Elliot Lake
- 24j. A.R.C. Industries,  
P.O. Box 461, 175 Colborne Street East, Lindsay
- 28. A. R. C. Industries,  
(Huron Workshop) 427 William Street,  
Midland
- 32. A.R.C. Industries,  
Ireland Side Road, Industrial Park, Simcoe
- 36. Barrie Sheltered Workshop,  
175 Bayfield Street, Barrie
- 82. The Salvation Army Sheltered Workshop,  
2 Matilda Street, Toronto
- 86. Society for Crippled Civilians,  
234 Adelaide Street East and 2983 Lakeshore  
Boulevard, Toronto
- 92. W. C. Jarrett Industrial Training Centre,  
40 Clemow Avenue, Sudbury

(2494)

**THE VOCATIONAL REHABILITATION SERVICES ACT**

**O. Reg. 243/74.**

General.

Made—April 10th, 1974.

Filed—April 18th, 1974.

**REGULATION TO AMEND  
REGULATION 821 OF  
REVISED REGULATIONS OF ONTARIO, 1970  
MADE UNDER  
THE VOCATIONAL REHABILITATION  
SERVICES ACT**

- 1. Item 56a of Schedule 1 to Regulation 821 of Revised Regulations of Ontario, 1970, as made by subsection 1 of section 1 of Ontario Regulation 118/72, is revoked and the following substituted therefor:
  - 56a. South Huron and District Association for the Mentally Retarded
  - 56b. South Muskoka District Association for the Mentally Retarded
- 2. Schedule 2 to the said Regulation, as amended by Ontario Regulations 255/71, 495/71, 118/72, 167/72, 386/72, 73/73 and 242/74, is further amended by adding thereto the following item:
  - 14a. A.R.C. Industries,  
P.O. Box 29, Dashwood

(2495)

18

**THE COMMUTER SERVICES ACT**

**O. Reg. 244/74.**

General.

Made—April 17th, 1974.

Filed—April 18th, 1974.

**REGULATION TO AMEND  
REGULATION 96 OF  
REVISED REGULATIONS OF ONTARIO, 1970  
MADE UNDER  
THE COMMUTER SERVICES ACT**

- 1. Subsection 5 of section 2 of Regulation 96 of Revised Regulations of Ontario, 1970, as remade by subsection 2 of section 2 of Ontario Regulation 174/74, is revoked and the following substituted therefor:

(5) Except as provided in subsections 6 and 12 the fares to be paid for a child who has not reached his twelfth birthday shall be half the regular single

18

fare rate for a single passage on a train or bus and in no case shall the fare be less than 35 cents on a train or 15 cents on a bus. O. Reg. 244/74, s. 1.

2. The said Regulation is amended by adding thereto the following Schedule:

**Schedule 8**

*Government of Ontario Transit*

**RICHMOND HILL—FINCH SUBWAY  
(Bus Service)**

Single Cash Fare Rates

		Finch Ave. Subway
	Highway No. 7	.25
Richmond Hill	.25	.50

O. Reg. 244/74, s. 2.

(2496)

18

**THE PLANNING ACT**

**O. Reg. 245/74.**

Restricted Areas—County of  
Haldimand, Township of South  
Cayuga.

Made—April 18th, 1974.

Filed—April 18th, 1974.

**REGULATION TO AMEND  
ONTARIO REGULATION 284/73  
MADE UNDER  
THE PLANNING ACT**

1. Ontario Regulation 284/73 is amended by adding thereto the following section:

25. Notwithstanding any other provisions of this Order, the lands described in Schedule 10 may be used for the erection of one single-family dwelling and structures and buildings accessory thereto provided the requirements of section 9 and the following requirements are met:

**REQUIREMENTS FOR MAIN BUILDING**

Minimum front yard	25 feet
Minimum rear yard	25 feet
Minimum side yard	10 feet

Minimum floor area 1,000 square feet

Maximum lot coverage 15 per cent

Maximum height two and one-half storeys

O. Reg. 245/74, s. 1.

2. The said Regulation is further amended by adding thereto the following Schedule:

**Schedule 10**

That parcel of land situate in the Town of Haldimand in The Regional Municipality of Haldimand-Norfolk, formerly in the Township of South Cayuga in the County of Haldimand, being Part I as shown on reference plan deposited in the Land Registry Office for the Registry Division of Haldimand (No. 18) as Number 18R115. O. Reg. 245/74, s. 2.

G. M. FARROW

*Director,*

*Plans Administration Branch,  
Ministry of Housing*

Dated at Toronto, this 18th day of April, 1974.

(2497)

18

**THE SMALL CLAIMS COURTS ACT**

**O. Reg. 246/74.**

Courts.

Made—April 10th, 1974.

Filed—April 18th, 1974.

**REGULATION TO AMEND  
REGULATION 800 OF  
REVISED REGULATIONS OF ONTARIO, 1970  
MADE UNDER  
THE SMALL CLAIMS COURTS ACT**

1. Schedule 26 to Regulation 800 of Revised Regulations of Ontario, 1970, as remade by section 1 of Ontario Regulation 453/73, is revoked and the following substituted therefor:

**Schedule 26**

1. The Third Small Claims Court of the County of Essex.

2. Those parts of the County of Essex described as follows:

i. The towns of,

(a) Harrow;



(b) Kingsville;

(c) Leamington.

ii. The townships of,

(a) Colchester North;

(b) Colchester South;

(c) Gosfield North;

(d) Gosfield South;

(e) Mersea;

(f) Pelee.

3. The Town of Kingsville. O. Reg. 246/74, s. 1.

2. Schedule 27 to the said Regulation is revoked.

(2498)

18

### THE PLANNING ACT

#### O. Reg. 247/74.

Restricted Areas—Part of the District of Sudbury.

Made—April 19th, 1974.

Filed—April 19th, 1974.

### REGULATION TO AMEND ONTARIO REGULATION 568/72 MADE UNDER THE PLANNING ACT

1. Subsection 6 of section 11 of Ontario Regulation 568/72, as remade by section 8 of Ontario Regulation 416/73 and amended by section 4 of Ontario Regulation 581/73 and section 3 of Ontario Regulation 154/74, is further amended by adding thereto the following paragraph:
5. The establishment of an overnight tent and trailer park for tent and trailer sites to be located on the parcel of land in the geographic township of Rathbun in the Territorial District of Sudbury comprising the following:
  1. The north quarter of Lot 2 in Concession I.
  2. The south half of the southwest quarter of Lot 2 in Concession II.
  3. The north half of the northeast quarter of Lot 3 in Concession I.

subject to the following conditions:

1. Uses shall be restricted to tents, travel trailers and a laundromat, a gas pump and a service store for the use of park occupants only, and accessory uses.
2. The maximum number of sites shall be 60, each with a minimum width of 40 feet and a minimum depth of 60 feet.
3. No site may be used for a mobile home intended to be used as a year-round dwelling.

S. B. HANDLEMAN  
Minister of Housing

Dated at Toronto, this 19th day of April, 1974.

(2500)

18

### THE CONSERVATION AUTHORITIES ACT

#### O. Reg. 248/74.

Conservation Areas—Rideau Valley.

Made—March 18th, 1974.

Approved—April 17th, 1974.

Filed—April 19th, 1974.

### REGULATION MADE UNDER THE CONSERVATION AUTHORITIES ACT CONSERVATION AREAS—RIDEAU VALLEY

#### INTERPRETATION

1. In this Regulation,
  - (a) "Authority" means The Rideau Valley Conservation Authority;
  - (b) "conservation area" means an area consisting of one or more parcels of land owned or leased by the Authority;
  - (c) "motorized snow vehicle" means a motorized snow vehicle as defined in *The Motorized Snow Vehicles Act*;
  - (d) "vehicle" means a vehicle as defined in *The Highway Traffic Act*. O. Reg. 248/74, s. 1.

2. This Regulation applies to the use by the public of conservation areas and the works, vehicles, boats, services and things of the Authority. O. Reg. 248/74, s. 2.

## 3. No person shall,

- (a) deface, remove or damage any property in a conservation area;
- (b) remove, injure or destroy any tree, shrub, plant, flower or growing thing or any soil, rock or other material in a conservation area;
- (c) kill, trap, hunt, pursue or in any manner disturb or cause to be disturbed any wild bird, animal or reptile within a conservation area, except,
  - (i) in an area designated by the Authority for the purpose, and
  - (ii) under the authority of a permit issued by the Secretary-Treasurer;
- (d) be in possession of, or fire or discharge any firearm, rocket or fireworks of any type or kind in a conservation area; or
- (e) perform any act that causes or is likely to cause a danger for other persons using a conservation area. O. Reg. 248/74, s. 3.

4. No person shall leave any refuse or other objects or material within a conservation area except in receptacles or pits provided by the Authority for that purpose. O. Reg. 248/74, s. 4.

5. No person shall erect, post, paste, fasten, paint or affix any placard, bill, notice or sign in a conservation area unless a permit therefor is first obtained from the Secretary-Treasurer. O. Reg. 248/74, s. 5.

6.—(1) No person shall take any animal into a conservation area unless a permit therefor is first obtained from the Secretary-Treasurer.

(2) No person shall permit an animal to be in a conservation area unless the animal is secured by a leash.

(3) No person shall permit an animal to be in any waters in a conservation area set aside for wading, bathing or swimming. O. Reg. 248/74, s. 6.

## 7. No person shall,

- (a) sell or offer for sale any article or service;
- (b) beg or solicit charity; or
- (c) advertise or carry on any business or commercial enterprise, except under the authority of a permit therefor issued by the Secretary-Treasurer. O. Reg. 248/74, s. 7.

8. No person shall conduct a public meeting or perform any act that causes persons to congregate or is likely to cause persons to congregate in a conservation area except under the authority of a permit therefor issued by the Secretary-Treasurer. O. Reg. 248/74, s. 8.

9. No person shall be in a conservation area after sunset and before sunrise except under the authority of a permit therefor issued by the Secretary-Treasurer. O. Reg. 248/74, s. 9.

10. No person shall wade, bathe or swim in a conservation area except at such times and at such places as are designated by the Authority for the purpose. O. Reg. 248/74, s. 10.

11. No person shall operate or use a boat in any waters within the confines of a conservation area, except in areas designated for such purpose. O. Reg. 248/74, s. 11.

12.—(1) Except under the authority of a permit therefor issued by the Secretary-Treasurer, no person shall light or maintain a fire in a conservation area in a place other than a fireplace or other location provided by the Authority for the purpose.

(2) No person who lights a fire in a conservation area shall leave the fire unattended or leave the site of the fire before the fire is completely extinguished. O. Reg. 248/74, s. 12.

13. Except in conservation areas that have been designated and posted by the Authority for hunting and archery, no person other than a peace officer shall possess an air-gun, fire arm, sling-shot or archery equipment in a conservation area. O. Reg. 248/74, s. 13.

14.—(1) No person shall camp in a conservation area except in such places as are designated by the Authority for the purpose.

(2) No person shall occupy a camp-site except under the authority of a permit issued by the Secretary-Treasurer. O. Reg. 248/74, s. 14.

15.—(1) Sections 87, 93, 94 and 98 of *The Highway Traffic Act* apply to the operation of vehicles on roads under the jurisdiction of the Authority.

## (2) No person shall,

- (a) operate a vehicle within a conservation area except on a roadway or other place set aside by the Authority for the purpose;
- (b) operate a vehicle at a speed in excess of 15 miles per hour, unless otherwise posted, on any road under the jurisdiction of the Authority;
- (c) park a vehicle within a conservation area in a place other than one that has been designated by the Authority for the purpose;

(d) operate a public commercial vehicle, as defined in *The Public Commercial Vehicles Act*, within a conservation area for commercial purposes, except for the purpose of making deliveries within the conservation area; or

(e) operate a motorized vehicle on nature trails in conservation areas.

(3) An officer may direct traffic and, in cases of fire, accident, traffic congestion or other emergency, may direct it into such channels as are necessary to prevent or relieve congestion or give right of way.

(4) Every person shall obey any direction given under subsection 3. O. Reg. 248/74, s. 15.

16.—(1) No person shall operate a motorized snow vehicle in a conservation area except,

(a) under the authority of a permit therefor issued by the Secretary-Treasurer; and

(b) in a part thereof that is designated by the Authority for the purpose.

(2) Every operator of a motorized snow vehicle shall produce the permit to operate the vehicle in a conservation area for inspection by an officer upon request.

(3) No person shall operate a motorized snow vehicle in a conservation area except where a permit under *The Motorized Snow Vehicles Act* has been issued therefor.

(4) No person shall operate a motorized snow vehicle in a conservation area unless he is insured under a motor vehicle liability policy in accordance with *The Insurance Act* in respect thereof. O. Reg. 248/74, s. 16.

17.—(1) A conservation area or any part thereof may be closed entirely during such specified periods of time as the Authority determines and no person shall enter upon or occupy any such conservation area or part thereof during the times posted.

(2) A conservation area or any part thereof may be closed to certain uses during such specified periods of time as the Authority determines and no person shall enter upon or occupy such conservation area or any part thereof for such specified uses during the times posted. O. Reg. 248/74, s. 17.

18. Staff members of the Authority are appointed officers to enforce this regulation. O. Reg. 248/74, s. 18.

19. Regulation 107 of Revised Regulations of Ontario, 1970 is revoked. O. Reg. 248/74, s. 19.

THE RIDEAU VALLEY  
CONSERVATION AUTHORITY:

P. J. McMANUS  
Chairman

EILEEN E. PAMBRUN  
Secretary-Treasurer

Dated at Manotick, this 18th day of March, 1974.

2501)

18

### THE PETROLEUM RESOURCES ACT, 1971

#### O. Reg. 249/74.

Spacing Unit—General Dawn 5-27-111 Pool.  
Made—April 17th, 1974.  
Filed—April 19th, 1974.

### REGULATION MADE UNDER THE PETROLEUM RESOURCES ACT, 1971

#### SPACING UNIT—GENERAL DAWN 5-27-111 POOL

1. This Regulation applies to the southwest quarter of Lot 27 in Concession III of the Township of Dawn in the County of Lambton containing 50 acres more or less. O. Reg. 249/74, s. 1.

2. This Regulation applies only to wells drilled to formations of Silurian age. O. Reg. 249/74, s. 2.

3. The perimeter of the area described in section 1 shall define the limits of the Spacing Unit for the General Dawn 5-27-111 Pool and the area contained therein is established and designated as a spacing unit. O. Reg. 249/74, s. 3.

4. No person shall,

(a) bore or drill a well closer than 500 feet to the limits of the spacing unit; or

(b) without the written consent of the Minister, produce from a well within the spacing unit unless all the interests in the oil and gas within the spacing unit have been joined for the purpose of producing a well. O. Reg. 249/74, s. 4.

(2502)

18



# Publications Under The Regulations Act

May 11th, 1974

## THE PUBLIC HEALTH ACT

### O. Reg. 250/74.

Specimen Collection Centres.

Made—April 10th, 1974.

Filed—April 22nd, 1974.

## REGULATION MADE UNDER THE PUBLIC HEALTH ACT

### SPECIMEN COLLECTION CENTRES

1.—(1) An application for a licence or a provisional licence to establish, operate or maintain a specimen collection centre, or renewal thereof shall be submitted to the Director.

(2) A licence, provisional licence or renewal thereof to establish, operate or maintain a specimen collection centre shall be in Form 1.

(3) The fee for a licence in Form 1, or renewal thereof, is \$50 and shall be made payable to the Treasurer of Ontario.

(4) The fee for a provisional licence in Form 1, or renewal thereof, is \$25 and shall be made payable to the Treasurer of Ontario.

(5) The owner of every licensed specimen collection centre shall ensure that the licence is posted in a conspicuous place in the specimen collection centre. O. Reg. 250/74, s. 1.

2. An applicant for a licence to establish, operate or maintain a specimen collection centre shall have,

(a) staff who are certified in the manner required in section 3 as qualified to take and collect specimens from the human body; and

(b) the equipment and furnishings specified in section 4. O. Reg. 250/74, s. 2.

3. A person shall not be employed by the owner or operator of a specimen collection centre for the purpose of taking specimens from the human body unless a legally qualified medical practitioner has certified in writing to the owner or operator, as the case may be, of the centre that the person has,

(a) competence in the techniques of taking and collecting specimens from the human body;

(b) the ability to manage and care for patients; and

(c) a high standard of personal cleanliness. O. Reg. 250/74, s. 3.

4.—(1) Every owner and operator of a specimen collection centre shall ensure that the centre has,

(a) a chair to accommodate patients for the purpose of taking blood specimens;

(b) a couch or other furnishing to accommodate patients in case of illness;

(c) a refrigerator;

(d) a centrifuge;

(e) clean storage space for storing supplies and instruments;

(f) at least one clean and covered container for skin cleansing swabs;

(g) a self-closing waste disposal container;

(h) a waiting room for patients;

(i) a private room for taking specimens; and

(j) toilet and washroom facilities for patients.

(2) Every owner and operator of a specimen collection centre shall ensure that a record is kept indicating,

(a) the names of the patients attending the centre;

(b) the names of the physicians who requested the taking and collecting of the specimens;

(c) the specimen or specimens taken and collected from each patient;

(d) the date and time of submission of the specimens to a licensed laboratory; and

(e) the name and address of the laboratory to which the specimens are sent. O. Reg. 250/74, s. 4.

5. Every licence that is issued to establish and operate or maintain a specimen collection centre is subject to the conditions that,

- (a) the person or persons named in the licence as owner or owners of the centre are in fact the owner or owners of the centre and are also the owner or owners of a laboratory licensed under *The Public Health Act*;
- (b) the centre maintain staff certified under section 3 to take and collect specimens from patients;
- (c) the centre remains at the address shown on its licence;
- (d) the centre take specimens from a patient only at the request of a legally qualified medical practitioner or dentist;
- (e) the specimens taken from a patient are submitted only to a laboratory licensed under *The Public Health Act* or to a laboratory operated by the Ministry of Health or of the Crown in the right of Ontario; and
- (f) no laboratory tests are carried out in the centre. O. Reg. 250/74, s. 5.

6. Persons other than the owners of a laboratory licensed under *The Public Health Act* shall not have any proprietary interest in a specimen collection centre. O. Reg. 250/74, s. 6.

7. This Regulation comes into force when *The Public Health Amendment Act, 1973* is proclaimed in force. O. Reg. 250/74, s. 7.

**Form 1**

*The Public Health Act*

**SPECIMEN COLLECTION CENTRE  
LICENCE OR RENEWAL**

Under *The Public Health Act* and the regulations made thereunder and subject to the limitations thereof this

- provisional
  - regular
  - renewal
- } licence authorizes

the establishment, maintenance or operation of a specimen collection centre at .....  
(address of specimen collection centre)  
..... to take and collect specimens.

The owner of the specimen collection centre is .....

This licence is issued subject to the conditions that,

- (a) the person or persons named herein as owners of the specimen collection centre are in fact the owner or owners of the centre and are also the owner or owners of a laboratory licensed under *The Public Health Act*;
- (b) the specimen collection centre maintains certified staff to take and collect specimens from patients;
- (c) the specimen collection centre remains at the address shown on its licence;
- (d) the specimen collection centre take specimens from a patient only at the request of a legally qualified medical practitioner or dentist;
- (e) the specimens taken from a patient are submitted only to a laboratory licensed under *The Public Health Act* or to a laboratory operated by the Ministry of Health or of the Crown in the right of Ontario; and
- (f) no laboratory tests are carried out in the specimen collection centre.

Date issued.....

Expiry date.....

Licence number..... (Director of Laboratory and Specimen Collection Centre Licensing)

O. Reg. 250/74, Form 1.

(2520)

19

THE CONSUMER REPORTING ACT, 1973

O. Reg. 251/74.

General.

Made—April 3rd, 1974.

Filed—April 22nd, 1974.

NOTE: This Regulation does not come into operation until The Consumer Reporting Act, 1973 is proclaimed in force. (See R.S.O. 1970, c. 225, s. 5.)

REGULATION MADE UNDER THE CONSUMER REPORTING ACT, 1973

GENERAL

APPLICATION

1.—(1) An application for registration as a consumer reporting agency shall be in Form 1.

(2) An application for registration as a personal information investigator shall be in Form 2.

(3) An annual return for maintenance of registration as a consumer reporting agency or as a personal information investigator shall be in Form 3. O. Reg. 251/74, s. 1.

EXEMPTIONS

2. A person licensed as a private investigator under The Private Investigators and Security Guards Act is exempt from paying the prescribed fee upon registration. O. Reg. 251/74, s. 2.

3. A user shall withhold from the disclosure required by subsection 7 of section 10 of the Act any medical information obtained with the written consent of the consumer which the consumer's own physician specifically requests in writing be withheld from the consumer in the consumer's own best interest. O. Reg. 251/74, s. 3.

FEES

4. Fees payable to the Registrar are as follows:

i. Upon application for registration as a consumer reporting agency or upon filing of an annual return for maintenance of registration as a consumer reporting agency... \$25

ii. For each branch office registration... \$10

iii. Upon application for registration as a personal information investigator or upon filing an annual return for maintenance of registration as a personal information investigator... \$10

iv. Upon application for a duplicate certificate of registration... \$ 3 O. Reg. 251/74, s. 4.

5. No person shall be registered as a consumer reporting agency or a personal information investigator unless he,

(a) if an individual is eighteen years of age or over; and

(b) if an applicant for registration as a consumer reporting agency has had at least two years of actual or related experience in all phases of consumer reporting. O. Reg. 251/74, s. 5.

TERMS AND CONDITIONS OF REGISTRATION

6.—(1) Every registration and renewal of registration lapses on the 31st day of March unless the prescribed annual return for maintenance of registration together with the prescribed fee is filed with the Registrar on or before the 20th day of March in each year.

(2) A registered consumer reporting agency shall not carry on business in a name other than the name in which it is registered or invite the public to deal at a place other than that authorized by the registration.

(3) Every person registered as a consumer reporting agency shall operate from a permanent business premises in Ontario.

(4) Every applicant for registration shall state in the application an address for service in Ontario.

(5) A consumer reporting agency shall not operate any branch office unless such branch office is authorized by the registration.

(6) Where the registration of a consumer reporting agency or personal information investigator is suspended, revoked or surrendered, the registrant shall immediately return his certificate of registration to the Registrar by registered mail.

(7) The Registrar may require further information or material to be submitted by any applicant or registered person within a specified time limit and may require verification by affidavit or otherwise of any information or material then or previously submitted. O. Reg. 251/74, s. 6.

ADDITIONAL FORMS

7. A voluntary cancellation of registration under subsection 7 of section 6 of the Act shall be in Form 4. O. Reg. 251/74, s. 7.

Form 1

The Consumer Reporting Act, 1973

APPLICATION FOR REGISTRATION AS A CONSUMER REPORTING AGENCY

The undersigned applies to the Registrar for registration as a consumer reporting agency under The Consumer Reporting Act, 1973 and for the purpose of procuring registration gives the following information:

1. Application on behalf of (name under which business will be operated) Date of application

Address (from which business will be conducted) [ ] Individual [ ] Partnership [ ] Corporation

Mailing address or address for service (if different from above) Telephone No. (Business)

2. All corporation officers and directors, members of partnership or individual proprietor

(name in full) (residence address) (city or town) (residence tel. no.)

For Corporation Officers Only

Active Non-Active

(position held) (in agency's operations)

NOTE: If the applicant is a sole proprietor operating under a trade name or a partnership a copy of the Certificate of Registration under The Partnerships Registration Act must be enclosed.

3. For corporations only

Date of incorporation Jurisdiction of Incorporation [ ] Ontario [ ] Other

4. Ontario branch offices (if any) Yes [ ] No [ ]

Branch Office Name Branch Address Name of Branch Manager Address (Res.) of Branch Manager

5. List all persons employed as personal information investigators:

Name in full Residence Address Residence Telephone No.

6. Has the applicant (or any partner, in the case of a partnership, or any officer or director, in the case of a corporation) previously been registered or have they applied for registration as a consumer reporting agency? [ ] Yes [ ] No If yes, give full particulars.



7. Is the applicant (or any partner, in the case of a partnership, or any officer or director, in the case of a corporation) in any way associated with any individual, firm, partnership or corporation currently holding registration as a consumer reporting agency?

Yes  No If yes, give full particulars.

8. Has the applicant (or any partner, in the case of a partnership, or any officer or director, in the case of a corporation) ever been refused a licence or registration or has licence or registration of either been revoked or suspended in any province or state?

Yes  No If yes, give full particulars.

9. Business record of the applicant, of each partner, in the case of a partnership, and of each officer in the case of a corporation, during the past three years.

Name of Individual Applicant, Partner or Officer	Name and Address of Employer	Nature of Business of Employer	Nature of Employment	Period of Employment (Give exact dates) From: To:
.....	.....	.....	.....	.....
.....	.....	.....	.....	.....
.....	.....	.....	.....	.....

10. Will the applicant (or any partner, in the case of a partnership, or any officer or director, in the case of a corporation) be engaged, occupied or employed in any business, occupation or profession other than the business of a consumer reporting agency?

Yes  No If yes, give full particulars.

11. Is there any unpaid judgment or judgments outstanding against the applicant (or any partner, in the case of a partnership or any officer or director, in the case of a corporation)?

Yes  No If yes, give full particulars.

12. Is the applicant (or any partner, in the case of a partnership, or any officer or director, in the case of a corporation),

(a) a discharged or undischarged bankrupt; or

(b) presently a party to bankruptcy proceedings,

or has the applicant (or any partner, in the case of a partnership, or any officer or director, in the case of a corporation) ever been involved as an officer, director or majority shareholder with a corporation that is bankrupt or that is presently a party to bankruptcy proceedings?

Yes  No If yes, give full particulars including dates.

13. Has the applicant (or any partner, in the case of a partnership, or any officer or director, in the case of a corporation) been convicted under any law of any country or state or province thereof of a criminal offence or are there any proceedings now pending?

Yes  No If yes, give full particulars:

NOTE: You are not required to disclose any conviction in respect of which an absolute discharge or a pardon has been granted.

14. To each of the following named persons the business reputation of the applicant is well known and reference may be made to them for further information (at least three names must be given).

Name	City or Town	Street Address	Business or Occupation
.....	.....	.....	.....
.....	.....	.....	.....
.....	.....	.....	.....

15. If the applicant is a corporation a copy of the most recent audited financial statement or if recently incorporated a *pro forma* balance sheet must be attached to this application.

16. If the applicant is a sole proprietorship or a partnership a recent statement of personal assets and liabilities must be attached to this application.

The applicant asks for registration for the period ending on the 31st day of March, 19...

..... (signature of witness)	..... (signature of applicant)
..... (address)	

This application must be accompanied by copies of all forms used or to be used to obtain personal information.

AFFIDAVIT

(by individual applicant, or by each of the partners, as the case may be)

Province of Ontario  
..... of .....

I.....  
of the .....  
in the ..... of .....

TO WIT:

make oath and say:

1. I am the applicant (or we are the partners of the applicant) herein for registration as a consumer reporting agency, and I (we) signed the foregoing application.

2. The information given by me (us) in the application is true.

SWORN before me at the.....

..... in the .....

of .....

this ..... day of ....., 19...

.....  
(signature of applicant)

A Commissioner, etc.

AFFIDAVIT

(by an officer of the applicant)

Province of Ontario  
..... of .....

I .....  
of the .....  
in the ..... of .....

TO WIT:

make oath and say:

1. I am the ..... of .....  
(title) (name of applicant)

the applicant herein for registration as a consumer reporting agency, and I signed the foregoing application.

2. I have made all necessary enquiries and to the best of my knowledge, information and belief the information given in the application is true.

SWORN before me at the .....

..... in the .....

of .....

this ..... day of ....., 19..

(signature of officer)

A Commissioner, etc.

NOTE: This application must be accompanied by a certified cheque or money order PAYABLE TO THE TREASURER OF ONTARIO in the amount of \$25.

O. Reg. 251/74, Form 1.

Form 2

*The Consumer Reporting Act, 1973*

APPLICATION FOR REGISTRATION  
AS A PERSONAL INFORMATION INVESTIGATOR

The undersigned applies to the Registrar for registration as a personal information investigator under *The Consumer Reporting Act, 1973* and in support of this application gives the following information:

1. Name of applicant (in full) Date of application.....

..... Telephone No. (Residence).....

Address of residence (giving street, number and municipality)

.....

Address for service (if different from above)

.....

2. ....

(name of prospective employer)

(address)

3. Place of residence (during the three years immediately prior to the date of this application)

.....  
(address in full) (period of residence)

4. Detailed personal description

Sex: Male   
Female

Marital status: Single

Married

Divorced

Widowed

Separated

.....  
(husband's occupation (if married female) ) (number of dependants)

Date of birth: .....  
(month) (day) (year) (height) (hair) (eyes)

5. Will you be engaged or employed in any business, occupation or profession other than a personal information investigator?

Yes  No If yes, give full particulars:

6. Business record of the applicant during the past three years

Name and Address of Employer	Nature of Business of Employer	Nature of my Employment	Period of Employment (give exact dates)		Residence during said Employment (city, street and number)
			From:	To:	
.....	.....	.....	.....	.....	.....
.....	.....	.....	.....	.....	.....

7. Have you ever been convicted under any law of any country or state or province thereof of a criminal offence or are there any proceedings now pending?

Yes  No If yes, give full particulars.

NOTE: You are not required to disclose any conviction in respect of which an absolute discharge or a pardon has been granted.

8. Are you,

(a) a discharged or undischarged bankrupt; or

(b) presently a party to bankruptcy proceedings,

or have you ever been involved as an officer or director or majority shareholder with a corporation that is bankrupt or that is presently a party to bankruptcy proceedings?

Yes  No If yes, give full particulars including dates.

9. Is there any unpaid judgment or judgments outstanding against you?

Yes  No If yes, give full particulars.

10. Have you ever been licensed or registered as a personal information investigator anywhere, including the Province of Ontario?

Yes  No If yes, give full particulars.

11. Has any licence or registration of any kind been refused you or suspended or cancelled?

Yes  No If yes, give full particulars.

12. Have you ever been expelled or suspended from any professional association, society or organization?

Yes  No If yes, give full particulars.

The applicant asks for registration for the period ending on the 31st day of March, 19...

..... (signature of witness) ..... (signature of applicant)  
..... (address) .....

CERTIFICATE OF EMPLOYER

To the Registrar:

I, Name of intended employer hereby certify  
that the information given by Name of applicant

in the foregoing application is to the best of my knowledge and belief true and request that the application be granted. I FURTHER CERTIFY that I will not employ the applicant as a personal information investigator until I in fact receive his registration certificate.

..... (registered name of employer) ..... (signature of official)  
..... (address) .....  
..... (telephone no.) ..... (registration no.) (if pending, please state) ..... (title of official)

Your employer is responsible for forwarding a certified cheque or money order PAYABLE TO THE TREASURER OF ONTARIO in the amount of \$10 for registration.

AFFIDAVIT

Province of Ontario  
..... of .....

I .....  
of the .....  
in the ..... of .....

TO WIT:

make oath and say:

1. I am the applicant herein for registration as a collector and I signed the foregoing application.
2. The information given by me in the application is true, the name set out in the said application is in fact my true name and I will hold myself out in no other manner.
3. I undertake that I will not act as a personal information investigator for the consumer reporting agency until I receive my certificate of registration.

SWORN before me at the.....

..... in the .....

of .....

this ..... day of ....., 19...

.....  
(signature of applicant)

A Commissioner, etc.

O. Reg. 251/74, Form 2.

Form 3

*The Consumer Reporting Act, 1973*

ANNUAL RETURN

.....  
(date)

The undersigned is registered under *The Consumer Reporting Act, 1973*, and for the purpose of maintaining registration gives the following information:

.....  
(present registered name)

All information to be printed or typed. Use separate schedule if space insufficient.

.....  
(main office address)

- individual
- partnership
- corporation

Telephone No. (business).....

Registration No. ....

1. All corporation officers and directors, members of partnership or individual proprietor

.....  
(name in full)

.....  
(residence address)  
number street

.....  
(city or town)

.....  
(residence tel. no.)

For Corporation Officers Only

Active

Non-Active

.....  
(position held)

.....  
(in agency's operations)

2. Presently employed personal information investigators whose registrations are to be maintained

Name in Full (listed alphabetically)	Registration Number	Residence Address	City or Town
.....	.....	.....	.....
.....	.....	.....	.....
.....	.....	.....	.....

3. Since the last filing, have any personal information investigators presently employed been convicted under any law of any country, or state, or province thereof, of a criminal offence, or are there any proceedings now pending?

Yes       No      If yes, give full particulars:

NOTE: You are not required to disclose any convictions in respect of which an absolute discharge or a pardon has been granted.

4. Branch Offices

Branch Address	Number of Personal Information Investigators Employed	Name of Branch Manager
.....	.....	.....
.....	.....	.....
.....	.....	.....

5. Is the registrant (or any partner, in the case of a partnership, or any officer or director, in the case of a corporation) an officer or director of any corporation, a partner in any enterprise, or otherwise engaged in, or employed in, any business, occupation or profession other than the business of a consumer reporting agency to which this return applies?

Yes       No      If yes, give full particulars:

6. Is there any unpaid judgment or judgments outstanding against the registrant (or any partner, in the case of a partnership or any officer or director, in the case of a corporation)?

Yes       No      If yes, give full particulars:

7. Since the last filing, has the registrant (or any partner, in the case of a partnership, or any officer or director, in the case of a corporation) been convicted under any law of any country, or state, or province thereof of a criminal offence, or are there any proceedings now pending?

Yes       No      If yes, give full particulars:

NOTE: You are not required to disclose any convictions in respect of which a pardon has been granted.

8. Is the registrant (or any partner, in the case of a partnership, or any officer or director, in the case of a corporation),

- (a) a discharged or undischarged bankrupt; or
- (b) presently a party to bankruptcy proceedings,

or has the registrant (or any partner, in the case of a partnership, or any officer or director, in the case of a corporation) ever been involved as an officer, director or majority shareholder with a corporation that is bankrupt or that is presently a party to bankruptcy proceedings?

Yes  No If yes, give full particulars including dates:

9. Is there any change in the facts or information previously furnished or required to be furnished to this department concerning,

- (a) the agency;
(b) branches; or
(c) personal information investigators.

Yes  No If yes, give full particulars:

10. If the registrant is a corporation a copy of the most recent audited financial statement must be attached to this annual return.

11. If the registrant is a sole proprietorship or a partnership a recent statement of personal assets and liabilities must be attached to this annual return.

The registrant asks for the maintenance of current registrations for the period commencing on the 31st day of March, 19....

(signature of registrant(s))

If there is any change in forms used to obtain personal information in the past year copies of the changed forms must accompany this application.

NOTE: A cheque or money order covering the annual fees PAYABLE TO THE TREASURER OF ONTARIO must be submitted with this application—\$25 for agency, \$10 for each investigator.

AFFIDAVIT

(by an individual registrant or by each of the partners as the case may be)

Province of Ontario
..... of .....

I.....
of the.....
in the..... of.....

TO WIT:

make oath and say:

- 1. I am the applicant (or we are the partners of the applicant) herein for maintenance of registration as a personal information investigator and I (we) signed the foregoing annual return.
2. The information given by me (us) in the annual return is true.

SWORN before me at the.....

(signature of registrant)

.....in the.....

of.....

this.....day of....., 19....

(signature of each partner)

A Commissioner, etc.



AFFIDAVIT

(by an officer of the registrant)

Province of Ontario  
.....of.....

I.....  
of the.....  
in the.....of.....

TO WIT:

make oath and say:

1. I am the.....of.....  
(title) (name of registrant)

the applicant herein for maintenance of registration as a personal information investigator and I signed the foregoing annual return.

2. I have made all necessary enquiries and to the best of my knowledge, information and belief, the information given in the annual return is true.

SWORN before me at the.....

.....in the.....

of.....

this.....day of....., 19...

(signature of officer)

A Commissioner, etc.

AFFIDAVIT

(by an individual registrant or by each of the partners as the case may be)

Province of Ontario  
.....of.....

I.....  
of the.....  
in the.....of.....

TO WIT:

make oath and say:

1. I am the applicant (or we are the partners of the applicant) herein for maintenance of registration as a consumer reporting agency and I (we) signed the foregoing annual return.

2. The information given by me (us) in the annual return is true.

SWORN before me at the.....

.....in the.....

of.....

this.....day of....., 19...

(signature of registrant)

(signature of each partner)

A Commissioner, etc.

AFFIDAVIT

(by an officer of the registrant)

Province of Ontario

.....of.....

I.....

of the.....

in the.....of.....

TO WIT:

make oath and say:

1. I am the.....of.....  
(title) (name of registrant)

the applicant herein for maintenance of registration as a consumer reporting agency, and I signed the foregoing annual return.

2. I have made all necessary enquiries and to the best of my knowledge, information and belief, the information given in the annual return is true.

SWORN before me at the.....

.....in the.....

of.....

this.....day of....., 19...

.....  
(signature of officer)

A Commissioner, etc.

O. Reg. 251/74, Form 3.

Form 4

The Consumer Reporting Act, 1973

VOLUNTARY CANCELLATION OF REGISTRATION

To The Registrar of Consumer Reporting Agencies:

I,....., hereby request that my registration as a consumer reporting agency be cancelled and I hereby surrender my registration.

.....  
(witness)

.....  
(signature of registrant)

Dated at.....this.....day of....., 19...

O. Reg. 251/74, Form 4.

**THE CHILDREN'S MENTAL HEALTH CENTRES ACT**

**O. Reg. 252/74.**

Application of Act.

Made—April 17th, 1974.

Filed—April 22nd, 1974.

**REGULATION TO AMEND ONTARIO REGULATION 32/71 MADE UNDER THE CHILDREN'S MENTAL HEALTH CENTRES ACT**

1. Items 3 and 17 of subsection 1 of section 1 of Ontario Regulation 32/71, as remade by section 1 of Ontario Regulation 236/71, are revoked and the following substituted therefor:

3. Aurora Youthdale Residential Treatment Centres Ltd.

17. Toronto Youthdale Residential Treatment Centres Ltd.

(2522) 19

**THE MENTAL HEALTH ACT**

**O. Reg. 253/74.**

Application of Act.

Made—April 17th, 1974.

Filed—April 22nd, 1974.

**REGULATION TO AMEND REGULATION 576 OF REVISED REGULATIONS OF ONTARIO, 1970 MADE UNDER THE MENTAL HEALTH ACT**

1. Items 3 and 18 of Schedule 4 to section 1 of Regulation 576 of Revised Regulations of Ontario, 1970, as remade by section 1 of Ontario Regulation 94/72, are revoked and the following substituted therefor:

3. Aurora Youthdale Residential Treatment Centres Ltd.

18. Toronto Youthdale Residential Treatment Centres Ltd.

(2523) 19

**THE HIGHWAY TRAFFIC ACT**

**O. Reg. 254/74.**

Speed Limits.

Made—April 17th, 1974.

Filed—April 22nd, 1974.

**REGULATION TO AMEND REGULATION 429 OF REVISED REGULATIONS OF ONTARIO, 1970 MADE UNDER THE HIGHWAY TRAFFIC ACT**

1.—(1) Paragraph 14 of Part 1 of Schedule 8 to Regulation 429 of Revised Regulations of Ontario, 1970 is revoked and the following substituted therefor:

14. That part of the King's Highway known as No. 6 in the County of Bruce lying between a point situate 1700 feet measured northerly from its intersection with the centre line of the roadway known as Bruce County Road No. 9A in the Township of Eastnor and a point situate at its intersection with the line between lots 47 and 48 in Concession 1 West in the Township of St. Edmunds.

(2) Paragraph 17 of Part 4 of the said Schedule 8 is revoked.

(3) Paragraph 3 of Part 6 of the said Schedule 8 is revoked.

(4) Part 7 of the said Schedule 8, as amended by subsection 2 of section 3 of Ontario Regulation 440/72, is further amended by adding thereto the following paragraph:

1. Those parts of the King's Highway known as No. 6 in the locality of Tobermory in the Township of St. Edmunds in the County of Bruce described as follows:

(a) lying between a point situate 2000 feet measured southerly from the intersection of Highway No. 6 and the southerly limit of the roadway known as Nicholas Street and a point situate at the northwesterly limit of Highway No. 6 being, also, the northwesterly limit of Front Street as extended across the intersection of Front Street and Highway No. 6;

(b) lying between a point situate in the westerly limit of Highway No. 6 where the westerly limit is extended across the intersection

between Highway No. 6 and Front Street and a point situate on a line being the northwesterly extension across Front Street of the northeasterly limit of the roadway known as Eliza Street which northeasterly limit is 1010 feet measured along Front Street, from the westerly limit of Highway No. 6;

(c) being all of the roadway connecting Front Street with Carleton Street which roadway is known as Eliza Street; and

(d) being all of that portion of the roadway known as Carleton Street lying east of Bury Road.

2.—(1) Part 1 of Schedule 9 to the said Regulation is amended by adding thereto the following paragraph:

30. That part of the King's Highway known as No. 7 and 12 in that part of the Town of Whitby in The Regional Municipality of Durham, that on the 31st day of December, 1973, was the Township of Whitby in the County of Ontario lying between a point situate 1000 feet measured northerly from its intersection with the northerly limit of the road allowance between lots 22 and 23 in Concession 6 and a point situate 2000 feet measured southerly from its intersection with the southerly limit of the road allowance between concessions 8 and 9.

(2) Part 5 of the said Schedule 9 is amended by adding thereto the following paragraph:

2. That part of the King's Highway known as No. 7 and 12 in the Town of Whitby in The Regional Municipality of Durham, that on the 31st day of December, 1973, was the Township of Whitby in the County of Ontario lying between a point situate 2000 feet measured southerly from its intersection with the southerly limit of the road allowance between concessions 8 and 9 and a point situate 2000 feet measured northerly from its intersection with the northerly limit of the Canadian Pacific Railways right-of-way.

3.—(1) Paragraph 2 of Part 1 of Schedule 19 to the said Regulation is revoked and the following substituted therefor:

Regional Municipality of Durham—

Town of Whitby

2. That part of the King's Highway known as No. 7 and 12 in that part of the Town of Whitby in The Regional Municipality of Durham, that on the 31st day of December, 1973, was the Township of Whitby in the County of Ontario lying between a point situate 1000 feet measured northerly from its intersection with the northerly limit of the road allowance between lots 22 and 23 in Concession 6 and a point situate 2000 feet measured southerly from its intersection with the southerly limit of the road allowance between concessions 8 and 9.

(2) Paragraph 1 of Part 5 of the said Schedule 19 is revoked and the following substituted therefor:

Regional Municipality of Durham—

Town of Whitby

1. That part of the King's Highway known as No. 7 and 12 in the Town of Whitby in The Regional Municipality of Durham, that on the 31st day of December, 1973, was the Township of Whitby in the County of Ontario lying between a point situate 2000 feet measured southerly from its intersection with the southerly limit of the road allowance between concessions 8 and 9 and a point situate 2000 feet measured northerly from its intersection with the northerly limit of the Canadian National Railways right-of-way.

4. Paragraph 15 of Part 5 of Schedule 24 to the said Regulation is revoked.

5. Paragraph 1 of Part 5 of Schedule 26 to the said Regulation is revoked.

6.—(1) Paragraph 1 of Part 1 of Schedule 34 to the said Regulation is revoked and the following substituted therefor:

Regional Municipality of Peel and County of Wellington—

Town of Albion

Village of Erin

1. That part of the King's Highway known as No. 24 lying between a point situate 1400 feet measured westerly from its intersection with the centre line of the King's Highway known as No. 10 in the Town of Albion in The Regional Municipality of Peel and a point situate 1060 feet measured northerly from its intersection with the centre line of the Canadian Pacific Railways right-of-way in the Village of Erin in the County of Wellington.

(2) Part 1 of the said Schedule 34 is amended by adding thereto the following paragraph:

Norfolk—  
Twp. of South Walsingham

8. That part of the King's Highway known as No. 24 in the Township of South Walsingham in the County of Norfolk lying between a point situate 3960 feet measured westerly from its intersection with the centre line of the roadway known as Norfolk County Road No. 16 and a point situate at its intersection with the easterly limit of the King's Highway known as No. 59.

(3) Part 4 of the said Schedule 34 is amended by adding thereto the following paragraph:

Wellington—  
Village of Erin

6. That part of the King's Highway known as No. 24 in the County of Wellington beginning at a point situate 160 feet measured northerly from its intersection with the centre line of the Canadian Pacific Railways right-of-way in the Village of Erin and extending northerly therealong for a distance of 900 feet more or less.

7. Part 1 of Schedule 38 to the said Regulation is amended by adding thereto the following paragraphs:

Simcoe—  
Twps. of Tay and Tiny

11. That part of the King's Highway known as No. 27 in the County of Simcoe lying between a point situate 150 feet measured southerly from its intersection with the line between lots 76 and 77 in Concession 1 in the Township of Tay and a point situate 1850 feet measured southerly from its intersection with the line between lots 92 and 93 in Concession 1 in the Township of Tiny.

Simcoe—  
Twp. of Tiny

12. That part of the King's Highway known as No. 27 in the Township of Tiny in the County of Simcoe lying between a point situate 500 feet measured northerly from its intersection with the line between lots 94 and 95 in Concession 1 and a point situate 600 feet measured northerly from its intersection with the line between lots 104 and 105 in Concession 1.

8. Part 1 of Schedule 47 to the said Regulation is amended by adding thereto the following paragraph:

Peterborough—  
Twp. of Harvey

4. That part of the King's Highway known as No. 36 in the Township of Harvey in the County of Peterborough lying between a point situate at its intersection with the line between lots 17 and 18 in Concession 19 and a point situate at its intersection with the line between lots 10 and 11 in Concession 9.

9.—(1) Paragraphs 1 and 2 of Part 1 of Schedule 55 to the said Regulation are revoked and the following substituted therefor:

Stormont and Dundas—  
Twps. of Finch and Winchester

1. That part of the King's Highway known as No. 43 lying between a point situate at its intersection with the line between lots 11 and 12 in Concession 3 in the Township of Finch in the County of Stormont and a point situate at its intersection with the easterly limit of the King's Highway known as No. 31 in the Township of Winchester in the County of Dundas.

(2) Paragraph 4 of Part 4 of the said Schedule 55 is revoked.

10. The said Regulation is amended by adding thereto the following Schedules:

**HIGHWAY NO. 102**

**Schedule 104a**

PART 1

(Reserved)

PART 2

(Reserved)

PART 3

(Reserved)

PART 4

(Reserved)

PART 5

District of Thunder Bay—  
City of Thunder Bay

1. That part of the King's Highway known as No. 102 in the City of Thunder Bay in the Territorial District of Thunder Bay lying between a point situate 300 feet measured westerly from its intersection with the westerly limit of the roadway known as Hilldale Road and a point situate 100 feet measured westerly from its intersection with the centre line of the roadway known as Mary Street.

PART 6

(Reserved)

PART 7

(Reserved)

PART 8

(Reserved)

O. Reg. 254/74, s. 10, *part.*

HIGHWAY NO. 420

Schedule 130b

PART 1

(Reserved)

PART 2

(Reserved)

PART 3

(Reserved)

PART 4

(Reserved)

PART 5

- 1. That part of the King's Highway known as No. 420 in the City of Niagara Falls in The Regional Municipality of Niagara lying between a point situate 300 feet measured westerly from its intersection with the westerly limit of the roadway known as MacDonald Avenue and a point situate 300 feet measured westerly from its intersection with the westerly limit of the roadway known as Stanley Avenue.

Regional Municipality of Niagara—

City of Niagara Falls

PART 6

(Reserved)

PART 7

- 1. That part of the King's Highway known as No. 420 in the City of Niagara Falls in The Regional Municipality of Niagara lying between a point situate at its intersection with the westerly entrance to the Rainbow Bridge and a point situate 300 feet measured westerly from its intersection with the westerly limit of the roadway known as MacDonald Avenue.

Regional Municipality of Niagara—

City of Niagara Falls

PART 8

(Reserved)

O. Reg. 254/74, s. 10, *part.*

- 11.—(1) Paragraph 1 of Part 5 of Schedule 185 to the said Regulation, as remade by subsection 2 of section 11 of Ontario Regulation 175/71, is revoked.

- (2) Paragraph 1 of Part 7 of the said Schedule 185, as remade by subsection 3 of section 11 of Ontario Regulation 175/71, is revoked.

- 12. The said Regulation is amended by adding thereto the following Schedule:

KANATA ROAD

Schedule 195

PART 1

(Reserved)

PART 2

(Reserved)

PART 3

(Reserved)

PART 4

(Reserved)

PART 5

- 1. That part of the King's Highway locally known as Kanata Road in the Township of March in The Regional Municipality of Ottawa-Carleton lying between a point situate at its intersection with the west limit of the King's Highway known as Highway No. 17 (new) and a point situate at its intersection with the east limit of the King's Highway known as No. 7.

Regional Municipality of Ottawa-Carleton—

Twp. of March

PART 6

(Reserved)

PART 7

(Reserved)

PART 8

(Reserved)

O. Reg. 254/74, s. 12.

(2524)

**THE HIGHWAY TRAFFIC ACT**

**O. Reg. 255/74.**

Speed Limits.

Made—April 17th, 1974.

Filed—April 22nd, 1974.

**REGULATION TO AMEND  
REGULATION 429 OF  
REVISED REGULATIONS OF ONTARIO, 1970  
MADE UNDER  
THE HIGHWAY TRAFFIC ACT**

1. Paragraph 18 of Part 1 of Schedule 2 to Regulation 429 of Revised Regulations of Ontario, 1970, as made by subsection 2 of section 2 of Ontario Regulation 512/71, is revoked and the following substituted therefor:

Essex—  
Twps. of Sandwich South and Gosfield North

18. That part of the King's Highway known as No. 3 in the County of Essex lying between a point situate 750 feet measured easterly from its intersection with the line between lots 294 and 295 in Concession North of Talbot Road in the Township of Sandwich South and a point situate 1700 feet measured easterly from its intersection with the centre line of the roadway known as County Road No. 3 in the Township of Gosfield North.

2.—(1) Paragraph 1 of Part 2 of Schedule 9 to the said Regulation is revoked.

(2) Part 3 of the said Schedule 9 is amended by adding thereto the following paragraph:

Regional Municipality of Waterloo—  
City of Kitchener

2. That part of the King's Highway known as No. 7 in the City of Kitchener in The Regional Municipality of Waterloo lying between a point situate 630 feet measured easterly from its intersection with the centre line of the roadway known as Smetana Drive and a point situate 600 feet measured westerly from its intersection with the westerly limit of the Canadian National Railways right-of-way.

(3) Paragraph 1 of Part 4 of the said Schedule 9 is revoked.

(4) Part 5 of the said Schedule 9 is amended by adding thereto the following paragraph:

Regional Municipality of Waterloo—  
City of Kitchener

2. That part of the King's Highway known as No. 7 in the City of Kitchener in The Regional Municipality of Waterloo lying between a point situate at its intersection with the line between lots 57 and 122 and a point situate 630 feet measured easterly from its intersection with the centre line of the roadway known as Smetana Drive.

3.—(1) Paragraph 3 of Part 1 of Schedule 24 to the said Regulation is revoked and the following substituted therefor:

Renfrew—  
Twps. of Horton and Ross

3. That part of the King's Highway known as No. 17 in the County of Renfrew lying between a point situate 2000 feet measured westerly from its intersection with the line between lots 14 and 15 in Concession 1 in the Township of Horton and a point situate 500 feet measured westerly from its intersection with the line between lots 23 and 24 in Concession 2 in the Township of Ross.

(2) Part 1 of the said Schedule 24 is amended by adding thereto the following paragraph:

Renfrew—  
Twp. of Ross

46. That part of the King's Highway known as No. 17 in the Township of Ross in the County of Renfrew lying between a point situate 1000 feet measured westerly from its intersection with the line between lots 22 and 23 in Concession 2 and a point situate 1500 feet measured easterly from its intersection with the line between lots 5 and 6 in Concession 1.

4. Part 5 of Schedule 53 to the said Regulation is amended by adding thereto the following paragraph:

Lennox and Addington—  
Twp. of Sheffield

3. That part of the King's Highway known as No. 41 in the Township of Sheffield in the County of Lennox and Addington lying between a point situate 2050 feet measured northerly from its intersection with the centre line of the roadway known as County Road No. 4 and a point situate 1100 feet measured southerly from its intersection with the roadway known as Keegan's Road in Lot 10 in Concession 3.

5.—(1) Part 1 of Schedule 110 to the said Regulation is revoked and the following substituted therefor:

PART 1

District Municipality of Muskoka—  
Twp. of Muskoka Lakes  
Town of Bracebridge

1. That part of the King's Highway known as No. 118 in The District Municipality of Muskoka lying between a point situate 2800 feet measured westerly from its intersection with the westerly limit of the roadway known as Muskoka Road No. 4 in the Ward of Monck South in the Town of Bracebridge and a point situate 2800 feet measured westerly from its intersection with the westerly limit of the roadway known as North Milford Bay Road in the Ward of Monck North in the Township of Muskoka Lakes.

(2) Paragraph 2 of Part 3 of the said Schedule 110, as made by subsection 1 of section 5 of Ontario Regulation 91/73, is revoked.

6. Schedule 132 to the said Regulation is revoked.

7. Part 5 of Schedule 147 to the said Regulation is amended by adding thereto the following paragraph:

Dist. of Manitoulin—  
Twp. of Howland

2. That part of the King's Highway known as No. 540 in the Township of Howland in the Territorial District of Manitoulin lying between a point situate at its intersection with the northerly limit of the roadway known as Lagoon Road in Lot 3 in Concession 9 and a point situate at its intersection with the southerly limit of the Town of Little Current.

(2525) 19

**THE HIGHWAY TRAFFIC ACT**

**O. Reg. 256/74.**

Stopping of Vehicles on Parts of the King's Highway.

Made—April 17th, 1974.

Filed—April 22nd, 1974.

REGULATION TO AMEND  
ONTARIO REGULATION 400/72  
MADE UNDER  
THE HIGHWAY TRAFFIC ACT

1. Section 1 of Ontario Regulation 400/72 is revoked and the following substituted therefor:

1. No person shall stop a vehicle on a part of the King's Highway described in the Schedules. O. Reg. 256/74, s. 1.

2. The Schedule to the said Regulation is revoked and the following substituted therefor:

**Schedule 1**

HIGHWAY NO. 401

1. That part of the King's Highway known as No. 401 lying between a point situate at its intersection with the centre line of the roadway known as Renforth Drive in the Borough of Etobicoke in The Municipality of Metropolitan Toronto and a point situate at its intersection with the centre line of the roadway known as Dixie Road in the City of Mississauga in The Regional Municipality of Peel. O. Reg. 256/74, s. 2, *part*.

**Schedule 2**

AIRPORT EXPRESSWAY

1. That part of the King's Highway commonly known as the Airport Expressway in the Borough of Etobicoke in The Municipality of Metropolitan Toronto lying between a point situate at its intersection with the King's Highway known as No. 401 and a point situate at its intersection with the roadway known as Dixon Road. O. Reg. 256/74, s. 2, *part*.

(2526) 19

**THE HIGHWAY TRAFFIC ACT**

**O. Reg. 257/74.**

Stop Signs at Intersections.

Made—April 17th, 1974.

Filed—April 22nd, 1974.

REGULATION TO AMEND  
REGULATION 432 OF  
REVISED REGULATIONS OF ONTARIO, 1970  
MADE UNDER  
THE HIGHWAY TRAFFIC ACT

1. Regulation 432 of Revised Regulations of Ontario, 1970 is amended by adding thereto the following Schedules:

**Schedule 14**

1. The Queen Elizabeth Way, west to east ramp, in the Town of Grimsby in The Regional Municipality of Niagara at its intersection with the roadway known as Christie Street.

2. Eastbound traffic on the Queen Elizabeth Way, west to east ramp. O. Reg. 257/74, s. 1, *part*.



**Schedule 15**

1. The Queen Elizabeth Way, east to west ramp, in the Town of Grimsby in The Regional Municipality of Niagara at its intersection with the roadway known as Christie Street.

2. Westbound traffic on the Queen Elizabeth Way, east to west ramp. O. Reg. 257/74, s. 1, *part*.

**Schedule 49**

1. The Queen Elizabeth Way, west to east ramp, in the Town of Grimsby in The Regional Municipality of Niagara at its intersection with the roadway known as Ontario Street.

2. Eastbound traffic on the Queen Elizabeth Way, west to east ramp. O. Reg. 257/74, s. 1, *part*.

**Schedule 50**

1. The Queen Elizabeth Way, east to west ramp, in the Town of Grimsby in The Regional Municipality of Niagara at its intersection with the roadway known as Ontario Street.

2. Westbound on the Queen Elizabeth Way, east to west ramp. O. Reg. 257/74, s. 1, *part*.

**Schedule 51**

1. The Queen Elizabeth Way, west to east ramp, in the Town of Grimsby in The Regional Municipality of Niagara at its intersection with the roadway known as Maple Avenue.

2. Eastbound traffic on the Queen Elizabeth Way, west to east ramp. O. Reg. 257/74, s. 1, *part*.

**Schedule 52**

1. The Queen Elizabeth Way, east to west ramp, in the Town of Grimsby, in The Regional Municipality of Niagara at its intersection with the roadway known as Maple Avenue.

2. Westbound traffic on the Queen Elizabeth Way, east to west ramp. O. Reg. 257/74, s. 1, *part*.

**Schedule 53**

1. Highway No. 74 in the townships of Westminster and North Dorchester in the County of Middlesex at its intersection with the roadway known as Middlesex County Road No. 29.

2. Northbound traffic on Highway No. 74. O. Reg. 257/74, s. 1, *part*.

**Schedule 54**

1. Highway No. 126 in the Township of Westminster in the County of Middlesex at its intersection with the roadway known as Middlesex County Road No. 37.

2. Southbound on Highway No. 126. O. Reg. 257/74, s. 1, *part*.

**Schedule 55**

1. Highway No. 73 in the Township of North Dorchester in the County of Middlesex at its intersection with the roadway known as Middlesex County Road No. 29.

2. Southbound on Highway No. 73. O. Reg. 257/74, s. 1, *part*.

(2527)

19

**THE CONSUMER PROTECTION ACT****O. Reg. 258/74.**

General.

Made—April 17th, 1974.

Filed—April 23rd, 1974.

REGULATION TO AMEND  
REGULATION 128 OF  
REVISED REGULATIONS OF ONTARIO, 1970  
MADE UNDER  
THE CONSUMER PROTECTION ACT

1.—(1) Subsection 2 of section 1 of Regulation 128 of Revised Regulations of Ontario, 1970 is amended by striking out "16" in the first line and inserting in lieu thereof "31".

(2) Clause *a* of subsection 3 of the said section 1 is amended by striking out "21" in the first line and inserting in lieu thereof "36" and by inserting after "18" in the fifth line "of this Regulation".

(3) Clause *b* of subsection 3 of the said section 1 is amended by striking out "21" in the first line and inserting in lieu thereof "36" and by inserting after "18" in the fifth line "of this Regulation".

(4) Subsection 4 of the said section 1, as made by section 1 of Ontario Regulation 201/71, is revoked.

2.—(1) Subsection 2 of section 2 of the said Regulation is amended by striking out "16" in the first line and inserting in lieu thereof "31".

(2) Clause *a* of subsection 3 of the said section 2 is revoked and the following substituted therefor:

(a) a motor vehicle dealer registered under *The Motor Vehicle Dealers Act*; or

(3) Subsection 3*a* of the said section 2, as made by section 2 of Ontario Regulation 201/71, is amended by striking out "new" in the second line and by striking out "*The Used Car Dealers Act*" in the third line and inserting in lieu thereof "*The Motor Vehicle Dealers Act*".

(4) Subsection 4 of the said section 2 is amended by striking out "19" in the first line and inserting in lieu thereof "34".

(5) Subsection 5 of the said section 2 is revoked.

3. Subsection 1 of section 7 of the said Regulation is amended by striking out "18" in the fifth line and inserting in lieu thereof "33".

4. Clause *e* of section 13 of the said Regulation is amended by striking out "21" in the second line and inserting in lieu thereof "36".

5. Section 14 of the said Regulation is amended by striking out "21" in the second line and inserting in lieu thereof "36".

6.—(1) Subsection 1 of section 15 of the said Regulation is amended by striking out "21" in the second line and inserting in lieu thereof "36".

(2) Subsection 3 of the said section 15 is amended by striking out "21" in the eighth line and inserting in lieu thereof "36".

7. Subsection 1 of section 16 of the said Regulation is amended by striking out "22" and "23" in the fourth line and inserting in lieu thereof "37" and "38", respectively.

8. Subsection 1 of section 18 of the said Regulation is amended by striking out "25" in the first line and inserting in lieu thereof "40".

9. Subsection 2 of section 19 of the said Regulation is amended by striking out "subsection 26" in the second line and inserting in lieu thereof "section 41".

10. Section 20, as made by section 4 of Ontario Regulation 149/71 and amended by section 1 of Ontario Regulation 525/71 and section 21, as remade by section 1 of Ontario Regulation 525/71 of the said Regulation, are revoked.

11. Form 7 of the said Regulation, made as Form 6 by section 5 of Ontario Regulation 149/71 and renumbered as Form 7 by section 2 of Ontario Regulation 525/71, is revoked.

12. Form 8 of the said Regulation, made as Form 7 by section 5 of Ontario Regulation 149/71 and renumbered as Form 8 by section 2 of Ontario Regulation 525/71, is revoked.

(2527)

19

**THE INSURANCE ACT**

**O. Reg. 259/74.**

Schedule of Fees.

Made—April 17th, 1974.

Filed—April 23rd, 1974.

**REGULATION MADE UNDER THE INSURANCE ACT**

**SCHEDULE OF FEES**

1. The fees for licences and renewals of licences and in respect of those functions performed by the Superintendent under the Act are the fees set out in the Schedule. O. Reg. 259/74, s. 1.

2. This Regulation comes into force on the 1st day of May, 1974. O. Reg. 259/74, s. 2.

**Schedule**

**INSURERS  
(Section 23)**

1.—(1) Mutual benefit societies,	
(a) having fewer than 300 members.....	\$ 10
(b) having 300 members or over..	20
(2) Pension fund associations.....	100
(3) Reciprocal or inter-insurance exchanges.....	200
(4) Mutual insurance corporations without guarantee capital stock, incorporated for the purpose of undertaking contracts of fire insurance upon agricultural property, weather insurance or live stock insurance, on the premium note plan,	
(a) where the gross amount at risk does not exceed \$1,000,000....	25

(b) where the gross amount at risk exceeds \$1,000,000 but does not exceed \$5,000,000..... 50

(c) where the gross amount at risk exceeds \$5,000,000 but does not exceed \$10,000,000..... 75

(d) where the gross amount at risk exceeds \$10,000,000 but does not exceed \$20,000,000..... 100

(e) where the gross amount at risk exceeds \$20,000,000 but does not exceed \$30,000,000..... 150

(f) where the gross amount at risk exceeds \$30,000,000 but does not exceed \$40,000,000..... 200

(g) where the gross amount at risk exceeds \$40,000,000 but does not exceed \$50,000,000..... 250

(h) where the gross amount at risk exceeds \$50,000,000..... 300

NOTE: "gross amount at risk" means gross amount at risk in Ontario as at the 31st of December next preceding the application for licence or renewal thereof.

(5) The Non-Marine Underwriters Members of Lloyd's, London..... 500

(6) Insurers authorized to transact live stock insurance exclusively..... 100

(7) Insurers undertaking reinsurance exclusively..... 100

(8) Insurers not included within sub-items 1 to 7,

(a) where the assets of the insurers do not exceed \$500,000..... 200

(b) where the assets of the insurers exceed \$500,000 but do not exceed \$1,000,000..... 250

(c) where the assets of the insurers exceed \$1,000,000 but do not exceed \$5,000,000..... 300

(d) where the assets of the insurers exceed \$5,000,000 but do not exceed \$10,000,000..... 400

(e) where the assets of the insurers exceed \$10,000,000 but do not exceed \$20,000,000..... 450

(f) where the assets of the insurers exceed \$20,000,000..... 500

but the fee shall not exceed \$300 if the net premiums written in Ontario, including considerations for annuities, do not exceed \$50,000 as shown in the last annual statement of the insurer required to be filed with the Superintendent under section 79 of the Act.

NOTE: The assets of an insurer as used in this item means, if its head office is in Canada, the total gross assets of the insurer wherever situate, as exhibited by the balance sheet of the insurer at the end of the last preceding accounting period of the insurer, and as issued to the public in Canada, or, if its head office is not in Canada, the equivalent in Canadian currency at the current rate of exchange of its total assets exhibited by the head office balance sheet in the currency of the country where its head office is situate.

2. Renewal of licence of insurers that have discontinued undertaking or renewing insurance contracts in the Province, except mutual benefit societies and insurers renewing life insurance policies... 20

3. Examining and passing upon applications for initial licence (section 23):

(1) Mutual benefit societies..... 20

(2) All others..... 50

4. Amendment of licence..... 20

5. Examining and passing upon applications leading to an order in council withdrawing or transferring deposit (sections 48 and 76)..... 50

6. Substitution of securities on deposit (except matured securities)..... 25

7. Extension of time for filing annual statement, applications for renewal of licence, or any other document or information required under the Act, but the Superintendent may grant relief from the payment of this fee in any case in which he thinks, for reasons appearing to him to be sufficient, that it should not be imposed, per day..... 10

8. Licences and renewals thereof to issue contracts of insurance through an underwriters agency, term to expire on the 30th day of June in each year (section 88)... 150

9. Examining and passing upon applications leading to an order in council authorizing bonds for Court purposes (section 19)..... 200

10. Examining and passing upon applications leading to an order in council authorizing society to hold land (section 82)..... 25

11. Examining and passing upon applications leading to an order in council authorizing reciprocal deposits (section 72)..... 25

AGENTS, SALESMEN, BROKERS AND ADJUSTERS  
(Sections 342, 343, 344, 346 and 350)

12. Licence for life insurance or life and accident insurance or life and accident and sickness insurance,  
  
(a) where the applicant is an individual. 10  
  
(b) where the applicant is a corporation. 25

13. Licences for any class of insurance, other than life insurance and renewals thereof,  
  
(a) where the applicant is not a transportation company, and the licence is expressly limited to accident insurance, or accident and sickness insurance, or travel-accident and baggage insurance, or customs bonds..... 10  
  
(b) all other applicants..... 25

14. Licences for insurance brokers and renewals thereof whether corporate or otherwise..... 25

15. Licences for special insurance brokers for business with unlicensed insurers and renewals thereof..... 25

16. Licences for insurance adjusters and renewals thereof:  
  
Each sole proprietor, partnership or corporation..... 50  
and \$25 for each active member thereof.

17. Licences under subsection 19 of section 342 of the Act in the name of a transportation company authorizing its ticket salesmen to act as agent for travel-accident insurance, live stock insurance or baggage insurance, and renewals thereof..... 25

18. The fee for a written examination by an agent, salesman, broker or adjustor applicant..... 10

MISCELLANEOUS

19. Certificate of Superintendent..... 2

20. Copies of or extracts from documents filed with or issued by the Superintendent, per folio of 100 words..... 1

21. Certified copy of licence..... 2

22. Where the fee payable for a licence under section 23 or 88 of the Act exceeds \$15, the fee for a period of six months or under shall be one-half of the fee payable for the full term.

23. Examining and passing upon applications or documents leading to an order in council in connection with any matter not specifically referred to in this Schedule..... 225

O. Reg. 259/74, Sched.

(2528) 19

THE GAME AND FISH ACT

O. Reg. 260/74.

Open Seasons—Rabbit and Squirrel.  
Made—April 22nd, 1974.  
Filed—April 23rd, 1974.

REGULATION MADE UNDER  
THE GAME AND FISH ACT

OPEN SEASONS—RABBIT AND SQUIRREL

OPEN SEASON FOR RABBIT

1. Rabbits may be hunted or trapped,  
  
(a) in,  
  
(i) the counties of Dundas, Glengarry, Grenville, Lanark, Leeds, Prescott, Russell and Stormont,  
  
(ii) those parts of the counties of Frontenac, Hastings, Lennox and Addington, Peterborough and Victoria lying north of a line located as follows: beginning at a point in the westerly boundary of the Township of Mariposa in the County of Victoria where it is intersected by the centre line of that part of the King's High-

way known as No. 7; thence in a general easterly, southeasterly, southerly and easterly direction along that centre line to its intersection with the easterly boundary of the Township of Oso in the County of Frontenac, and

- (iii) The Regional Municipality of Ottawa-Carleton,

from the 28th day of September, 1974 to the 31st day of March, 1975, both inclusive;

(b) in,

- (i) the counties of Brant, Dufferin, Elgin, Middlesex, Oxford and Wellington,
- (ii) The Municipality of Metropolitan Toronto and The Regional Municipality of York except the Township of Georgina,
- (iii) the regional municipalities of Haldimand-Norfolk, Halton, Hamilton-Wentworth, Peel and Waterloo, and
- (iv) the Township of Uxbridge, the towns of Ajax, Pickering and Whitby and the City of Oshawa in The Regional Municipality of Durham,

from the 16th day of October, 1974 to the 28th day of February, 1975, both inclusive;

(c) in,

- (i) the County of Essex except the Township of Pelee, and
- (ii) the counties of Kent and Lambton,

from the 23rd day of October, 1974 to the 28th day of February, 1975, both inclusive;

- (d) in The Regional Municipality of Niagara from the 30th day of October, 1974 to the 28th day of February, 1975, both inclusive;

- (e) in the Township of Pelee in the County of Essex from the 14th day of December, 1974 to the 28th day of February, 1975, both inclusive;

(f) in,

- (i) the counties of Bruce, Grey, Huron, Northumberland, Perth, Prince Edward and Simcoe,

- (ii) the Township of Georgina in The Regional Municipality of York,

- (iii) the townships of Brock and Scugog, and the Town of Newcastle in The Regional Municipality of Durham, and

- (iv) those parts of the counties of Frontenac, Hastings, Lennox and Addington, Peterborough and Victoria lying south of the line described in subclause ii of clause a,

from the 28th day of September, 1974 to the 28th day of February, 1975, both inclusive;

- (g) in any part of Ontario, except the areas described in clauses a, b, c, d, e and f, from the 1st day of September, 1974 to the 15th day of June, 1975, both inclusive. O. Reg. 260/74, s. 1.

2. No person shall take more than,

- (a) six cottontail rabbits; and
- (b) six European hares,

in one day. O. Reg. 260/74, s. 2.

#### OPEN SEASON FOR SQUIRREL

3.—(1) Black, grey or fox squirrel may be hunted or trapped in the year 1974,

(a) in,

- (i) the County of Essex except the Township of Pelee, and
- (ii) the counties of Kent and Lambton,

from the 23rd day of October to the 9th day of November, both inclusive;

- (b) in the Township of Pelee in the County of Essex from the 26th day of October to the 23rd day of November, both inclusive;

- (c) in the counties of Elgin and Middlesex from the 16th day of October to the 9th day of November, both inclusive; and

- (d) in any part of Ontario, except the areas described in clauses a, b and c from the 28th day of September to the 14th day of December, both inclusive.

(2) No person shall take more than an aggregate number of five squirrels in one day from the areas described in clauses a, b and c of subsection 1, or possess more than an aggregate number of ten squirrels at one time.

(3) No person shall take more than an aggregate number of ten squirrels in one day from the area described in clause *d* of subsection 1, or possess more than an aggregate number of ten squirrels at one time. O. Reg. 260/74, s. 3.

4. Ontario Regulations 336/73 and 590/73 are revoked. O. Reg. 260/74, s. 4.

5. This Regulation comes into force on the 16th day of June, 1974. O. Reg. 260/74, s. 5.

LEO BERNIER  
Minister of Natural Resources

Dated at Toronto, this 22nd day of April, 1974.

(2529) 19

**THE PLANNING ACT**

**O. Reg. 261/74.**

Restricted Areas—Regional Municipality of York, Town of Whitchurch-Stouffville.

Made—April 22nd, 1974.

Filed—April 23rd, 1974.

**REGULATION TO AMEND  
ONTARIO REGULATION 101/72  
MADE UNDER  
THE PLANNING ACT**

1. Section 8 of Ontario Regulation 101/72, as amended by section 1 of Ontario Regulation 487/72, is further amended by striking out "and" at the end of clause *c*, by inserting "and" at the end of clause *d* and by adding thereto the following clause:

(e) The Metropolitan Toronto and Region Conservation Authority,

2. The said Regulation is amended by adding thereto the following sections:

53. Notwithstanding any other provisions of this Order, the lands described in Schedule 47 may be used for the erection thereon of one single-family dwelling and buildings and structures accessory thereto provided the following requirements are met:

**AREA REQUIREMENTS FOR THE  
MAIN BUILDING**

Minimum lot frontage	261.86 feet
Minimum front yard	50 feet

Minimum rear yard	75 feet
Minimum side yard	30 feet
Maximum height	35 feet
Minimum floor area	1,100 square feet

**REQUIREMENTS FOR ACCESSORY  
BUILDINGS AND STRUCTURES**

1. No accessory building or structure shall be closer to the front lot line than the single-family dwelling on the lot.
2. No accessory building or structure shall be less than six feet from the main building.
3. No accessory building or structure shall be less than four feet from the side lot lines or the rear lot line.
4. The total lot coverage by accessory buildings and structures shall not exceed 10 per cent.
5. No accessory building shall exceed a height of twelve feet.
6. No accessory building shall be used for human habitation. O. Reg. 261/74, s. 2, *part*.

54. Notwithstanding any other provisions of this Order, the lands described in Schedule 48 may be used for agricultural purposes and buildings and structures accessory thereto, including the erection thereon of one single-family dwelling used in connection with the agricultural operation provided the following requirements are met:

**AREA REQUIREMENTS FOR THE  
MAIN BUILDING**

Minimum lot frontage	414.65 feet
Minimum front yard	50 feet
Minimum rear yard	75 feet
Minimum side yard	30 feet
Maximum height	35 feet
Minimum floor area	1,100 square feet

**REQUIREMENTS FOR ACCESSORY  
BUILDINGS AND STRUCTURES**

1. No accessory building or structure shall be closer to the front lot line than the single-family dwelling on the lot.
2. No accessory building or structure shall be less than six feet from the main building.

3. No accessory building or structure shall be less than four feet from the side lot lines or the rear lot line.
  4. The total lot coverage by accessory buildings and structures shall not exceed 10 per cent.
  5. No accessory building shall exceed a height of twelve feet.
  6. No accessory building shall be used for human habitation. O. Reg. 261/74, s. 2, part.
3. The said Regulation is further amended by adding thereto the following Schedules:

#### Schedule 47

That parcel of land situate in the Town of Whitchurch-Stouffville in The Regional Municipality of York, formerly in the Township of Whitchurch in the County of York, and being composed of that part of Lot 22 in Concession IX of the said Town, designated as Part 1 on Reference Plan deposited in the Land Registry Office for the Registry Division of York North (No. 65) as Number 65R-1159. O. Reg. 261/74, s. 3, part.

#### Schedule 48

That parcel of land situate in the Town of Whitchurch-Stouffville in The Regional Municipality of York, formerly in the Township of Whitchurch in the County of York, and being composed of that part of Lot 22 in Concession IX of the said Town, designated as Part 3 on Reference Plan deposited in the Land Registry Office for the Registry Division of York North (No. 65) as Number 65R-1159. O. Reg. 261/74, s. 3, part.

G. M. FARROW

*Director,*

*Plans Administration Branch,  
Ministry of Housing*

Dated at Toronto, this 22nd day of April, 1974.

(2530)

19

### THE PLANNING ACT

#### O. Reg. 262/74.

Restricted Areas—Regional Municipality of York, Town of Markham.

Made—April 22nd, 1974.

Filed—April 23rd, 1974.

### REGULATION TO AMEND ONTARIO REGULATION 104/72 MADE UNDER THE PLANNING ACT

1. Section 24 of Ontario Regulation 104/72, as

remade by section 1 of Ontario Regulation 696/73, is revoked and the following substituted therefor:

24. Notwithstanding any other provisions of this Order, the parcels of land described in Schedules 12, 16, 17, 18, 24, 25 and 26 may each be used for the erection of one single-family dwelling and buildings and structures accessory thereto provided the following requirements are met:

#### REQUIREMENTS FOR MAIN BUILDING

1. Minimum front yard 25 feet
- Minimum side yard 10 feet
- Minimum rear yard 25 feet
- Minimum total floor area
 

one storey—1,500 square feet
one and one-half storeys—1,650 square feet
two storeys—1,800 square feet

#### REQUIREMENTS FOR ACCESSORY BUILDINGS AND STRUCTURES

2. Accessory buildings or structures shall be erected only in the rear yard and shall be at least two feet from the nearest lot line.
  3. No accessory building shall be used for human habitation. O. Reg. 262/74, s. 1.
2. The said Regulation is amended by adding thereto the following section:

32. Notwithstanding any other provisions of this Order, the parcel described in Schedule 23 may be used for one single-family dwelling and buildings and structures accessory thereto provided the following requirements are met:

#### REQUIREMENTS FOR MAIN BUILDING

1. Minimum front yard 15 feet
- Minimum side yard 8 feet on one side and 10 feet on the other side
- Minimum rear yard 25 feet
- Minimum total floor area
 

one storey—1,500 square feet
one and one-half storeys—1,650 square feet
two storeys—1,800 square feet

REQUIREMENTS FOR ACCESSORY  
BUILDINGS AND STRUCTURES

2. Accessory buildings or structures shall be erected only in the rear yard and shall be at least two feet from the nearest lot line.
3. No accessory building shall be used for human habitation. O. Reg. 262/74, s. 2.
3. The said Regulation is further amended by adding thereto the following Schedules:

**Schedule 23**

That parcel of land situate in the Town of Markham in The Regional Municipality of York, formerly in the Township of Markham in the County of York, and being composed of that part of Lot 6 in Concession IX of the said Town of Markham, designated as Part 2 on a Reference Plan deposited in the Land Registry Office for the Registry Division of York North (No. 65) as Number 64R-3528. O. Reg. 262/74, s. 3, *part*.

**Schedule 24**

That parcel of land situate in the Town of Markham in The Regional Municipality of York, formerly in the Township of Markham in the County of York, and being composed of part of Lot 6 in Concession IX of the said Town of Markham, designated as Part 1 on a Reference Plan deposited in the Land Registry Office for the Registry Division of York North (No. 65) as Number 64R-3528. O. Reg. 262/74, s. 3, *part*.

**Schedule 25**

That parcel of land situate in the Town of Markham in The Regional Municipality of York, formerly in the Township of Markham in the County of York, and being composed of Lot 33 according to Plan registered in the Land Registry Office for the Registry Division of York North (No. 65) as Number 5937. O. Reg. 262/74, s. 3, *part*.

**Schedule 26**

That parcel of land situate in the Town of Markham in The Regional Municipality of York, formerly in the Township of Markham in the County of York, and being composed of Lot 24 according to Plan registered in the Land Registry Office for the Registry Division of York North (No. 65) as Number 5937. O. Reg. 262/74, s. 3, *part*.

G. M. FARROW  
*Director,*  
*Plans Administration Branch,*  
*Ministry of Housing*

Dated at Toronto, this 22nd day of April, 1974.

**THE PLANNING ACT**

**O. Reg. 263/74.**

Restricted Areas—County of Ontario,  
Township of Scott.  
Made—April 22nd, 1974.  
Filed—April 23rd, 1974.

REGULATION TO AMEND  
ONTARIO REGULATION 105/72  
MADE UNDER  
THE PLANNING ACT

1. Section 16 of Ontario Regulation 105/72, as remade by section 1 of Ontario Regulation 14/74, is revoked and the following substituted therefor:

16. Notwithstanding any other provisions of this Order, the parcels of land described in Schedules 5, 6, 7, 9, 10, 11, 12, 13, 14, 15, 16, 17, 18, 20, 21, 23, 24, 25, 26, 28, 29, 30, 31, 32, 33, 34, 35, 36, 37, 38, 39, 40, 41, 43 and 44 may each be used for the erection of one single-family dwelling and buildings and structures accessory thereto provided that the following requirements are met:

REQUIREMENTS FOR MAIN BUILDING

- |   |  |
|---|--|
| 1. Minimum front yard                   | 35 feet  |
| Minimum side yard                       | 8 feet   |
| Minimum rear yard                       | 25 feet  |
| Minimum ground floor area for dwellings | onestorey—1,100 square feet<br>one and one-half storeys<br>or more—900 square feet |

REQUIREMENTS FOR ACCESSORY  
BUILDINGS AND STRUCTURES

2. No accessory building or structure shall be located closer to the front lot line than the existing single-family dwelling on the lot.
3. No accessory building or structure shall be less than three feet from any side or rear lot line.
4. The lot coverage by all accessory buildings and structures, except for a private garage, shall not exceed 5 per cent.
5. No accessory building shall exceed a height of twelve feet.
6. No accessory building shall be used for human habitation. O. Reg. 263/74, s. 1.
2. The said Regulation is amended by adding thereto the following Schedules:



**Schedule 43**

That parcel of land situate in the Township of Uxbridge in The Regional Municipality of Durham, formerly in the Township of Scott in the County of Ontario, and being composed of that part of Lot 20 in Concession VII of the said Township, more particularly described as follows:

Premising that the north limit of the said Lot has a bearing of north 74° east and relating all bearings herein thereto;

Beginning at a point in the north limit of the said Lot a distance of 2,274.07 feet measured easterly from the northwest angle thereof;

Thence north 74° east along the said north limit a distance of 161.75 feet to a point;

Thence south 15° 59' east a distance of 647 feet to a point;

Thence south 74° west a distance of 161.75 feet to a point;

Thence north 15° 59' west a distance of 647 feet, more or less, to the point of beginning. O. Reg. 263/74, s. 2, *part*.

**Schedule 44**

That parcel of land situate in the Township of Uxbridge in The Regional Municipality of Durham, formerly in the Township of Scott in the County of Ontario, and being composed of that part of Lot 1 in Concession V of the said Township, more particularly described as follows:

Beginning at an iron bar in the southerly limit of the said Lot, a distance of 3,275.60 feet measured easterly from the southwest angle of the said Lot;

Thence north 15° 5' west a distance of 1,339.38 feet to an iron bar in the line of a fence running in an easterly and westerly direction defining the existing northerly limit of the said Lot;

Thence north 74° 13' 40" east, 335.98 feet to an iron bar;

Thence south 15° 5' east, 1,338.02 feet to an iron bar in the southerly limit of the said Lot;

Thence south 74° west, 336 feet to the point of beginning. O. Reg. 263/74, s. 2, *part*.

G. M. FARROW  
*Director,*  
*Plans Administration Branch,*  
*Ministry of Housing*

Dated at Toronto, this 22nd day of April, 1974.

**THE PUBLIC TRANSPORTATION AND HIGHWAY IMPROVEMENT ACT****O. Reg. 264/74.**

Designations—Miscellaneous,  
Southern Ontario.

Made—April 10th, 1974.

Filed—April 24th, 1974.

REGULATION TO AMEND  
REGULATION 394 OF  
REVISED REGULATIONS OF ONTARIO, 1970  
MADE UNDER  
THE PUBLIC TRANSPORTATION AND  
HIGHWAY IMPROVEMENT ACT

1. Regulation 394 of Revised Regulations of Ontario, 1970 is amended by adding thereto the following Schedule:

**Schedule 120a****BRAMPTON TRUCK BY-PASS**

In the City of Brampton in The Regional Municipality of Peel being,

- (a) part of lots 10 and 11, Concession 1 east of Hurontario Street;
- (b) part of lots 5, 6, 7, 8, 9, 10 and 11, Concession 2 east of Hurontario Street;
- (c) part of lots 8, 9, 10 and 11, Concession 3 east of Hurontario Street; and
- (d) part of the road allowance between,
  - (i) concessions 2 and 3, east of Hurontario Street (Heart Lake Road),
  - (ii) lots 5 and 6, Concession 2 east of Hurontario Street (Queen Street),
  - (iii) lots 10 and 11, Concession 2 east of Hurontario Street (Bovaird Drive),
  - (iv) concessions 1 and 2, east of Hurontario Street (Kennedy Road),
  - (v) lots 10 and 11, Concession 1 east of Hurontario Street (County Road No. 21), and
  - (vi) lots 10 and 11, Concession 3 east of Hurontario Street (Bovaird Drive),

and being that portion of highway shown as PART 1 on Ministry of Transportation and Com-

munications plan P-1899-97, filed with the Record Services Office of the Ministry of Transportation and Communications, at Toronto, on the 4th day of January, 1974.

4.25 miles, more or less.

O. Reg. 264/74, s. 1.

(2540)

19

**THE PUBLIC TRANSPORTATION AND HIGHWAY IMPROVEMENT ACT**

**O. Reg. 265/74.**

Designations—Toronto to Quebec Boundary (Hwy. No. 401).  
Made—April 17th, 1974.  
Filed—April 24th, 1974.

REGULATION TO AMEND  
REGULATION 399 OF

REVISED REGULATIONS OF ONTARIO, 1970  
MADE UNDER

THE PUBLIC TRANSPORTATION AND  
HIGHWAY IMPROVEMENT ACT

1. Regulation 399 of Revised Regulations of Ontario, 1970 is amended by adding thereto the following Schedule:

**Schedule 66a**

INTERCHANGE AT COUNTY ROAD NO. 6

In the Township of Ernestown, in the County of Lennox and Addington being,

(a) part of lots 33 and 34, Concession 4;

(b) part of Mud Lake Road and Wilton Road in lots 33 and 34, Concession 4; and

(c) all of Lot 89 and part of Lot 90, registered plan 91,

and being those portions of highway shown as PARTS 1 to 15, both inclusive, on Ministry of Transportation and Communications plan P-3173-128, deposited in the Land Registry Office for the Registry Division of Lennox and Addington on the 16th day of January, 1974 as number 29R-464. O. Reg. 265/74, s. 1.

(2541)

19

**THE HIGHWAY TRAFFIC ACT**

**O. Reg. 266/74.**

Driver's Licence.  
Made—April 24th, 1974.  
Filed—April 25th, 1974.

REGULATION MADE UNDER  
THE HIGHWAY TRAFFIC ACT

DRIVER'S LICENCE

1. Notwithstanding section 23 of Regulation 418 of Revised Regulations of Ontario, 1970 the driver's licence of a person which expires between the 15th day of April, 1974 and the 31st day of May, 1974, both inclusive, shall be deemed to be valid until the 31st day of May, 1974. O. Reg. 266/74, s. 1.

(2543)

19

**THE ASSESSMENT ACT**

**O. Reg. 267/74.**

Property Income Questionnaire.  
Made—April 24th, 1974.  
Filed—April 25th, 1974.

REGULATION MADE UNDER THE ASSESSMENT ACT  
PROPERTY INCOME QUESTIONNAIRE

1. A property income questionnaire under subsection 1 of section 14 of the Act shall be in Form 1. O. Reg. 267/74, s. 1.

**Form 1**

*The Assessment Act*

PROPERTY INCOME QUESTIONNAIRE

INSTRUCTIONS

A. The provisions of the Assessment Act, R.S.O. 1970, C.32 require that the form be completed and returned within ten days after receipt of this form. The form must be returned to the Assessment Commissioner or Assessor at the address shown.

Name	
Mailing address	
-----	
Title	Telephone No.

8. Please return with this completed form, a SCHEDULE OF OCCUPANTS as of the date of this form is received, showing the following information: name of tenant, locations of tenant within the building, total area occupied by tenant, date of lease, terms of lease including renewal options, rent, including parking, all additional income data relating to overages, escalator payments, common area maintenance charges and any other charges recovered from the tenant, location and area of vacant units.

**C. PARTICULARS TO BE FURNISHED BY OWNER**

Name of Owner	Assessment Roll No
Mailing Address	Property Address

1A. What was the ACTUAL GROSS INCOME received from the property during the year ending in 19 , or if a corporation, during the fiscal year ending in 19  ?

TOTAL

1B. What was the estimated loss in income due to VACANCY?

TOTAL

**1C. PLEASE BREAK DOWN THE ACTUAL GROSS INCOME AS FOLLOWS (where applicable)**

I. Income received from rents	II. Income from parking	III. Income from gross receipts	IV. Income from tax escalator clauses	V. Income from other escalator clauses	=	TOTAL

**1D. SERVICE INCOME RECEIVED FROM TENANTS:**

a. Hydro	b. Water	c. Air Conditioning	d. Heating	=	TOTAL

1E. OTHER INCOME (please specify)

TOTAL

TOTAL

2. What were the ACTUAL OPERATING EXPENSES for the above year OR fiscal year (excluding mortgage payments and capital cost allowance).

TOTAL

**PLEASE BREAK DOWN THE EXPENSES AS FOLLOWS**

I. Property taxes <input style="width: 100px;" type="text"/>	VI. Wages (other) <input style="width: 100px;" type="text"/>	XI. Snow Removal <input style="width: 100px;" type="text"/>
II. Heating <input style="width: 100px;" type="text"/>	VII. Maintenance and Repairs <input style="width: 100px;" type="text"/>	XII. Legal and Audit Fees <input style="width: 100px;" type="text"/>
III. Hydro <input style="width: 100px;" type="text"/>	VIII. Decorating <input style="width: 100px;" type="text"/>	XIII. Air Conditioning <input style="width: 100px;" type="text"/>
IV. Water <input style="width: 100px;" type="text"/>	IX. Property and Liability Insurance <input style="width: 100px;" type="text"/>	XIV. Management <input style="width: 100px;" type="text"/>
V. Janitor <input style="width: 100px;" type="text"/>	X. Supplies <input style="width: 100px;" type="text"/>	XV. Other Expenses (please specify) <input style="width: 100px;" type="text"/>

Date \_\_\_\_\_ Signature \_\_\_\_\_

O. Reg. 267/74, Form 1.

2. Ontario Regulation 266/72 is revoked. O. Reg. 267/74, s. 2.

ARTHUR MEEN  
Minister of Revenue

Dated at Toronto, this 24th day of April, 1974.

### THE PLANNING ACT

#### O. Reg. 268/74.

Restricted Areas—All Lands within the Township of Alberton in the District of Rainy River.

Made—April 26th, 1974.

Filed—April 26th, 1974.

#### ORDER MADE UNDER THE PLANNING ACT

#### RESTRICTED AREAS—ALL LANDS WITHIN THE TOWNSHIP OF ALBERTON IN THE DISTRICT OF RAINY RIVER

##### INTERPRETATION

1. In this Order,

- (a) "commercial use" means the use of land, building or structure for the purposes of buying and selling of commodities or supplying of services. O. Reg. 268/74, s. 1.

##### APPLICATION

2. This Order applies to all lands within the Township of Alberton in the District of Rainy River. O. Reg. 268/74, s. 2.

##### GENERAL

3. Nothing in this Order prevents the use of any land, building or structure for a purpose prohibited by this Order if such land, building or structure was lawfully used for such purpose on the day this Order comes into force, or prevents the erection or use of any building or structure the plans for which were approved by the municipal architect or building inspector prior to the day this Order comes into force. O. Reg. 268/74, s. 3.

4. No land shall be used and no building or structure shall be erected or used for commercial purposes. O. Reg. 268/74, s. 4.

##### REBUILDING AND REPAIRS

5.—(1) Nothing in this Order prevents the repair or reconstruction of any building or structure that is damaged or destroyed by causes beyond the control of the owner.

(2) Nothing in this Order prevents the strengthening or restoration to a safe condition of any building or structure or part of any such building or structure. O. Reg. 268/74, s. 5.

S. B. HANDLEMAN  
*Minister of Housing*

Dated at Toronto, this 26th day of April, 1974.

### THE PLANNING ACT

#### O. Reg. 269/74.

Restricted Areas—All Lands within the Township of Dymond in the District of Timiskaming.

Made—April 26th, 1974.

Filed—April 26th, 1974.

#### ORDER MADE UNDER THE PLANNING ACT

#### RESTRICTED AREAS—ALL LANDS WITHIN THE TOWNSHIP OF DYMOND IN THE DISTRICT OF TIMISKAMING

##### INTERPRETATION

1. In this Order,

- (a) "commercial use" means the use of land, building or structure for the purposes of buying and selling of commodities or supplying of services. O. Reg. 269/74, s. 1.

##### APPLICATION

2. This Order applies to all lands within the Township of Dymond in the District of Timiskaming. O. Reg. 269/74, s. 2.

##### GENERAL

3. Nothing in this Order prevents the use of any land, building or structure for a purpose prohibited by this Order if such land, building or structure was lawfully used for such purpose on the day this Order comes into force, or prevents the erection or use of any building or structure the plans for which were approved by the municipal architect or building inspector prior to the day this Order comes into force. O. Reg. 269/74, s. 3.

4. No land shall be used and no building or structure shall be erected or used for commercial purposes. O. Reg. 269/74, s. 4.

##### REBUILDING AND REPAIRS

5.—(1) Nothing in this Order prevents the repair or reconstruction of any building or structure that is damaged or destroyed by causes beyond the control of the owner.

(2) Nothing in this Order prevents the strengthening or restoration to a safe condition of any building or structure or part of any such building or structure. O. Reg. 269/74, s. 5.

S. B. HANDLEMAN  
*Minister of Housing*

Dated at Toronto, this 26th day of April, 1974.

## THE PLANNING ACT

**O. Reg. 270/74.**

Restricted Areas—All Lands within the Township of Baldwin in the District of Sudbury.

Made—April 26th, 1974.

Filed—April 26th, 1974.

ORDER MADE UNDER  
THE PLANNING ACTRESTRICTED AREAS—ALL LANDS WITHIN  
THE TOWNSHIP OF BALDWIN IN THE  
DISTRICT OF SUDBURY

## INTERPRETATION

## 1. In this Order,

- (a) "commercial use" means the use of land, building or structure for the purposes of buying and selling of commodities or supplying of services. O. Reg. 270/74, s. 1.

## APPLICATION

2. This Order applies to all lands within the Township of Baldwin in the District of Sudbury. O. Reg. 270/74, s. 2.

## GENERAL

3. Nothing in this Order prevents the use of any land, building or structure for a purpose prohibited by this Order if such land, building or structure was lawfully used for such purpose on the day this Order comes into force, or prevents the erection or use of any building or structure the plans for which were approved by the municipal architect or building inspector prior to the day this Order comes into force. O. Reg. 270/74, s. 3.

4. No land shall be used and no building or structure shall be erected or used for commercial purposes. O. Reg. 270/74, s. 4.

## REBUILDING AND REPAIRS

5.—(1) Nothing in this Order prevents the repair or reconstruction of any building or structure that is damaged or destroyed by causes beyond the control of the owner.

(2) Nothing in this Order prevents the strengthening or restoration to a safe condition of any building or structure or part of any such building or structure. O. Reg. 270/74, s. 5.

S. B. HANDLEMAN  
*Minister of Housing*

Dated at Toronto, this 26th day of April, 1974.

## THE PLANNING ACT

**O. Reg. 271/74.**

Restricted Areas—All Lands within the Township of Glackmeyer in the District of Cochrane.

Made—April 26th, 1974.

Filed—April 26th, 1974.

ORDER MADE UNDER  
THE PLANNING ACTRESTRICTED AREAS—ALL LANDS WITHIN  
THE TOWNSHIP OF GLACKMEYER IN THE  
DISTRICT OF COCHRANE

## INTERPRETATION

## 1. In this Order,

- (a) "commercial use" means the use of land, building or structure for the purposes of buying and selling of commodities or supplying of services; and
- (b) "floor area" means the total area of all floors contained within the outside walls of a building. O. Reg. 271/74, s. 1.

## APPLICATION

2. This Order applies to all lands within the Township of Glackmeyer in the District of Cochrane. O. Reg. 271/74, s. 2.

## GENERAL

3. Nothing in this Order prevents the use of any land, building or structure for a purpose prohibited by this Order if such land, building or structure was lawfully used for such purpose on the day this Order comes into force, or prevents the erection or use of any building or structure the plans for which were approved by the municipal architect or building inspector prior to the day this Order comes into force. O. Reg. 271/74, s. 3.

4. No building or structure containing a floor area exceeding 15,000 square feet shall be erected or used for commercial uses. O. Reg. 271/74, s. 4.

## REBUILDING AND REPAIRS

5.—(1) Nothing in this Order prevents the repair or reconstruction of any building or structure that is damaged or destroyed by causes beyond the control of the owner.

(2) Nothing in this Order prevents the strengthening or restoration to a safe condition of any building or structure or part of any such building or structure. O. Reg. 271/74, s. 5.

S. B. HANDLEMAN  
*Minister of Housing*

Dated at Toronto, this 26th day of April, 1974.

## THE PLANNING ACT

**O. Reg. 272/74.**

Restricted Areas—All Lands within the Township of Huron in the County of Bruce.

Made April 26th, 1974.

Filed April 26th, 1974.

ORDER MADE UNDER  
THE PLANNING ACTRESTRICTED AREAS—ALL LANDS WITHIN  
THE TOWNSHIP OF HURON IN THE  
COUNTY OF BRUCE

## INTERPRETATION

## 1. In this Order,

- (a) "commercial use" means the use of land, building or structure for the purposes of buying and selling of commodities or supplying of services. O. Reg. 272/74, s. 1.

## APPLICATION

2. This Order applies to all lands within the Township of Huron in the County of Bruce. O. Reg. 272/74, s. 2.

## GENERAL

3. Nothing in this Order prevents the use of any land, building or structure for a purpose prohibited by this Order if such land, building or structure was lawfully used for such purpose on the day this Order comes into force, or prevents the erection or use of any building or structure the plans for which were approved by the municipal architect or building inspector prior to the day this Order comes into force. O. Reg. 272/74, s. 3.

4. No land shall be used and no building or structure shall be erected or used for commercial purposes. O. Reg. 272/74, s. 4.

## REBUILDING AND REPAIRS

5. (1) Nothing in this Order prevents the repair or reconstruction of any building or structure that is damaged or destroyed by causes beyond the control of the owner.

(2) Nothing in this Order prevents the strengthening or restoration to a safe condition of any building or structure or part of any such building or structure. O. Reg. 272/74, s. 5.

S. B. HANDLEMAN  
*Minister of Housing*

Dated at Toronto, this 26th day of April, 1974

## THE PLANNING ACT

**O. Reg. 273/74.**

Restricted Areas—All Lands within the Township of Brant in the County of Bruce.

Made April 26th, 1974.

Filed April 26th, 1974.

ORDER MADE UNDER  
THE PLANNING ACTRESTRICTED AREAS—ALL LANDS WITHIN  
THE TOWNSHIP OF BRANT IN THE  
COUNTY OF BRUCE

## INTERPRETATION

## 1. In this Order,

- (a) "commercial use" means the use of land, building or structure for the purposes of buying and selling of commodities or supplying of services. O. Reg. 273/74, s. 1.

## APPLICATION

2. This Order applies to all lands within the Township of Brant in the County of Bruce. O. Reg. 273/74, s. 2.

## GENERAL

3. Nothing in this Order prevents the use of any land, building or structure for a purpose prohibited by this Order if such land, building or structure was lawfully used for such purpose on the day this Order comes into force, or prevents the erection or use of any building or structure the plans for which were approved by the municipal architect or building inspector prior to the day this Order comes into force. O. Reg. 273/74, s. 3.

4. No land shall be used and no building or structure shall be erected or used for commercial purposes. O. Reg. 273/74, s. 4.

## REBUILDING AND REPAIRS

5. (1) Nothing in this Order prevents the repair or reconstruction of any building or structure that is damaged or destroyed by causes beyond the control of the owner.

(2) Nothing in this Order prevents the strengthening or restoration to a safe condition of any building or structure or part of any such building or structure. O. Reg. 273/74, s. 5.

S. B. HANDLEMAN  
*Minister of Housing*

Dated at Toronto, this 26th day of April, 1974.

### THE PLANNING ACT

#### O. Reg. 274/74.

Restricted Areas—All Lands within the Township of Carrick in the County of Bruce.

Made—April 26th, 1974.

Filed—April 26th, 1974.

#### ORDER MADE UNDER THE PLANNING ACT

#### RESTRICTED AREAS—ALL LANDS WITHIN THE TOWNSHIP OF CARRICK IN THE COUNTY OF BRUCE

##### INTERPRETATION

1. In this Order,

- (a) "commercial use" means the use of land, building or structure for the purposes of buying and selling of commodities or supplying of services. O. Reg. 274/74, s. 1.

##### APPLICATION

2. This Order applies to all lands within the Township of Carrick in the County of Bruce. O. Reg. 274/74, s. 2.

##### GENERAL

3. Nothing in this Order prevents the use of any land, building or structure for a purpose prohibited by this Order if such land, building or structure was lawfully used for such purpose on the day this Order comes into force, or prevents the erection or use of any building or structure the plans for which were approved by the municipal architect or building inspector prior to the day this Order comes into force. O. Reg. 274/74, s. 3.

4. No land shall be used and no building or structure shall be erected or used for commercial purposes. O. Reg. 274/74, s. 4.

##### REBUILDING AND REPAIRS

5.—(1) Nothing in this Order prevents the repair or reconstruction of any building or structure that is damaged or destroyed by causes beyond the control of the owner.

(2) Nothing in this Order prevents the strengthening or restoration to a safe condition of any building or structure or part of any such building or structure. O. Reg. 274/74, s. 5.

S. B. HANDLEMAN  
*Minister of Housing*

Dated at Toronto, this 26th day of April, 1974.

### THE PLANNING ACT

#### O. Reg. 275/74.

Restricted Areas—All Lands within the Township of Colchester South in the County of Essex.

Made—April 26th, 1974.

Filed—April 26th, 1974.

#### ORDER MADE UNDER THE PLANNING ACT

#### RESTRICTED AREAS—ALL LANDS WITHIN THE TOWNSHIP OF COLCHESTER SOUTH IN THE COUNTY OF ESSEX

##### INTERPRETATION

1. In this Order,

- (a) "commercial use" means the use of land, building or structure for the purposes of buying and selling of commodities or applying of services. O. Reg. 275/74, s. 1.

##### APPLICATION

2. This Order applies to all lands within the Township of Colchester South in the County of Essex. O. Reg. 275/74, s. 2.

##### GENERAL

3. Nothing in this Order prevents the use of any land, building or structure for a purpose prohibited by this Order if such land, building or structure was lawfully used for such purpose on the day this Order comes into force, or prevents the erection or use of any building or structure the plans for which were approved by the municipal architect or building inspector prior to the day this Order comes into force. O. Reg. 275/74, s. 3.

4. No land shall be used and no building or structure shall be erected or used for commercial purposes. O. Reg. 275/74, s. 4.

##### REBUILDING AND REPAIRS

5.—(1) Nothing in this Order prevents the repair or reconstruction of any building or structure that is damaged or destroyed by causes beyond the control of the owner.

(2) Nothing in this Order prevents the strengthening or restoration to a safe condition of any building or structure or part of any such building or structure. O. Reg. 275/74, s. 5.

S. B. HANDLEMAN  
*Minister of Housing*

Dated at Toronto, this 26th day of April, 1974.

### THE PLANNING ACT

#### O. Reg. 276/74.

Restricted Areas—All Lands within the Township of Mersea in the County of Essex.

Made—April 26th, 1974.

Filed—April 26th, 1974.

#### ORDER MADE UNDER THE PLANNING ACT

#### RESTRICTED AREAS—ALL LANDS WITHIN THE TOWNSHIP OF MERSEA IN THE COUNTY OF ESSEX

##### INTERPRETATION

1. In this Order,

- (a) "commercial use" means the use of land, building or structure for the purposes of buying and selling of commodities or supplying of services. O. Reg. 276/74, s. 1.

##### APPLICATION

2. This Order applies to all lands within the Township of Mersea in the County of Essex. O. Reg. 276/74, s. 2.

##### GENERAL

3. Nothing in this Order prevents the use of any land, building or structure for a purpose prohibited by this Order if such land, building or structure was lawfully used for such purpose on the day this Order comes into force, or prevents the erection or use of any building or structure the plans for which were approved by the municipal architect or building inspector prior to the day this Order comes into force. O. Reg. 276/74, s. 3.

4. No land shall be used and no building or structure shall be erected or used for commercial purposes. O. Reg. 276/74, s. 4.

##### REBUILDING AND REPAIRS

- 5.—(1) Nothing in this Order prevents the repair or reconstruction of any building or structure that is damaged or destroyed by causes beyond the control of the owner.

- (2) Nothing in this Order prevents the strengthening or restoration to a safe condition of any building or structure or part of any such building or structure. O. Reg. 276/74, s. 5.

S. B. HANDLEMAN  
*Minister of Housing*

Dated at Toronto, this 26th day of April, 1974.

### THE PLANNING ACT

#### O. Reg. 277/74.

Restricted Areas—All Lands within the Township of Gosfield North in the County of Essex.

Made—April 26th, 1974.

Filed—April 26th, 1974.

#### ORDER MADE UNDER THE PLANNING ACT

#### RESTRICTED AREAS—ALL LANDS WITHIN THE TOWNSHIP OF GOSFIELD NORTH IN THE COUNTY OF ESSEX

##### INTERPRETATION

1. In this Order,

- (a) "commercial use" means the use of land, building or structure for the purposes of buying and selling of commodities or supplying of services. O. Reg. 277/74, s. 1.

##### APPLICATION

2. This Order applies to all lands within the Township of Gosfield North in the County of Essex. O. Reg. 277/74, s. 2.

##### GENERAL

3. Nothing in this Order prevents the use of any land, building or structure for a purpose prohibited by this Order if such land, building or structure was lawfully used for such purpose on the day this Order comes into force, or prevents the erection or use of any building or structure the plans for which were approved by the municipal architect or building inspector prior to the day this Order comes into force. O. Reg. 277/74, s. 3.

4. No land shall be used and no building or structure shall be erected or used for commercial purposes. O. Reg. 277/74, s. 4.

##### REBUILDING AND REPAIRS

- 5.—(1) Nothing in this Order prevents the repair or reconstruction of any building or structure that is damaged or destroyed by causes beyond the control of the owner.

- (2) Nothing in this Order prevents the strengthening or restoration to a safe condition of any building or structure or part of any such building or structure. O. Reg. 277/74, s. 5.

S. B. HANDLEMAN  
*Minister of Housing*

Dated at Toronto, this 26th day of April, 1974.



## THE PLANNING ACT

## O. Reg. 278/74.

Restricted Areas—All Lands within the Township of Camden in the County of Kent.

Made—April 26th, 1974.

Filed—April 26th, 1974.

ORDER MADE UNDER  
THE PLANNING ACTRESTRICTED AREAS—ALL LANDS WITHIN  
THE TOWNSHIP OF CAMDEN IN THE  
COUNTY OF KENT

## INTERPRETATION

## 1. In this Order,

- (a) "commercial use" means the use of land, building or structure for the purposes of buying and selling of commodities or supplying of services. O. Reg. 278/74, s. 1.

## APPLICATION

2. This Order applies to all lands within the Township of Camden in the County of Kent. O. Reg. 278/74, s. 2.

## GENERAL

3. Nothing in this Order prevents the use of any land, building or structure for a purpose prohibited by this Order if such land, building or structure was lawfully used for such purpose on the day this Order comes into force, or prevents the erection or use of any building or structure the plans for which were approved by the municipal architect or building inspector prior to the day this Order comes into force. O. Reg. 278/74, s. 3.

4. No land shall be used and no building or structure shall be erected or used for commercial purposes. O. Reg. 278/74, s. 4.

## REBUILDING AND REPAIRS

5.—(1) Nothing in this Order prevents the repair or reconstruction of any building or structure that is damaged or destroyed by causes beyond the control of the owner.

(2) Nothing in this Order prevents the strengthening or restoration to a safe condition of any building or structure or part of any such building or structure. O. Reg. 278/74, s. 5.

S. B. HANDLEMAN  
*Minister of Housing*

Dated at Toronto, this 26th day of April, 1974.

## THE PLANNING ACT

## O. Reg. 279/74.

Restricted Areas—All Lands within the Township of Plympton in the County of Lambton.

Made—April 26th, 1974.

Filed—April 26th, 1974.

ORDER MADE UNDER  
THE PLANNING ACTRESTRICTED AREAS—ALL LANDS WITHIN  
THE TOWNSHIP OF PLYMPTON IN THE  
COUNTY OF LAMBTON

## INTERPRETATION

## 1. In this Order,

- (a) "commercial use" means the use of land, building or structure for the purposes of buying and selling of commodities or supplying of services. O. Reg. 279/74, s. 1.

## APPLICATION

2. This Order applies to all lands within the Township of Plympton in the County of Lambton. O. Reg. 279/74, s. 2.

## GENERAL

3. Nothing in this Order prevents the use of any land, building or structure for a purpose prohibited by this Order if such land, building or structure was lawfully used for such purpose on the day this Order comes into force, or prevents the erection or use of any building or structure the plans for which were approved by the municipal architect or building inspector prior to the day this Order comes into force. O. Reg. 279/74, s. 3.

4. No land shall be used and no building or structure shall be erected or used for commercial purposes. O. Reg. 279/74, s. 4.

## REBUILDING AND REPAIRS

5.—(1) Nothing in this Order prevents the repair or reconstruction of any building or structure that is damaged or destroyed by causes beyond the control of the owner.

(2) Nothing in this Order prevents the strengthening or restoration to a safe condition of any building or structure or part of any such building or structure. O. Reg. 279/74, s. 5.

S. B. HANDLEMAN  
*Minister of Housing*

Dated at Toronto, this 26th day of April, 1974.

### THE PLANNING ACT

#### O. Reg. 280/74.

Restricted Areas—All Lands within the Township of Bosanquet in the County of Lambton.

Made—April 26th, 1974.

Filed—April 26th, 1974.

#### ORDER MADE UNDER THE PLANNING ACT

#### RESTRICTED AREAS—ALL LANDS WITHIN THE TOWNSHIP OF BOSANQUET IN THE COUNTY OF LAMBTON

##### INTERPRETATION

1. In this Order,

- (a) "commercial use" means the use of land, building or structure for the purposes of buying and selling of commodities or supplying of services; and
- (b) "floor area" means the total area of all floors contained within the outside walls of a building. O. Reg. 280/74, s. 1.

##### APPLICATION

2. This Order applies to all lands within the Township of Bosanquet in the County of Lambton. O. Reg. 280/74, s. 2.

##### GENERAL

3. Nothing in this Order prevents the use of any land, building or structure for a purpose prohibited by this Order if such land, building or structure was lawfully used for such purpose on the day this Order comes into force, or prevents the erection or use of any building or structure the plans for which were approved by the municipal architect or building inspector prior to the day this Order comes into force. O. Reg. 280/74, s. 3.

4. No building or structure containing a floor area exceeding 15,000 square feet shall be erected or used for commercial uses. O. Reg. 280/74, s. 4.

##### REBUILDING AND REPAIRS

5.—(1) Nothing in this Order prevents the repair or reconstruction of any building or structure that is damaged or destroyed by causes beyond the control of the owner.

(2) Nothing in this Order prevents the strengthening or restoration to a safe condition of any building or structure or part of any such building or structure. O. Reg. 280/74, s. 5.

S. B. HANDLEMAN  
*Minister of Housing*

Dated at Toronto, this 26th day of April, 1974.

### THE PLANNING ACT

#### O. Reg. 281/74.

Restricted Areas—All Lands within the Township of Warwick in the County of Lambton.

Made—April 26th, 1974.

Filed—April 26th, 1974.

#### ORDER MADE UNDER THE PLANNING ACT

#### RESTRICTED AREAS—ALL LANDS WITHIN THE TOWNSHIP OF WARWICK IN THE COUNTY OF LAMBTON

##### INTERPRETATION

1. In this Order,

- (a) "commercial use" means the use of land, building or structure for the purposes of buying and selling of commodities or supplying of services. O. Reg. 281/74, s. 1.

##### APPLICATION

2. This Order applies to all lands within the Township of Warwick in the County of Lambton. O. Reg. 281/74, s. 2.

##### GENERAL

3. Nothing in this Order prevents the use of any land, building or structure for a purpose prohibited by this Order if such land, building or structure was lawfully used for such purpose on the day this Order comes into force, or prevents the erection or use of any building or structure the plans for which were approved by the municipal architect or building inspector prior to the day this Order comes into force. O. Reg. 281/74, s. 3.

4. No land shall be used and no building or structure shall be erected or used for commercial purposes. O. Reg. 281/74, s. 4.

##### REBUILDING AND REPAIRS

5.—(1) Nothing in this Order prevents the repair or reconstruction of any building or structure that is damaged or destroyed by causes beyond the control of the owner.

(2) Nothing in this Order prevents the strengthening or restoration to a safe condition of any building or structure or part of any such building or structure. O. Reg. 281/74, s. 5.

S. B. HANDLEMAN  
*Minister of Housing*

Dated at Toronto, this 26th day of April, 1974.

**THE PLANNING ACT****O. Reg. 282/74.**

Restricted Areas—All Lands within the Township of Enniskillen in the County of Lambton.

Made—April 26th, 1974.

Filed—April 26th, 1974.

---

**ORDER MADE UNDER  
THE PLANNING ACT**
**RESTRICTED AREAS—ALL LANDS WITHIN  
THE TOWNSHIP OF ENNISKILLEN IN THE  
COUNTY OF LAMBTON**
**INTERPRETATION****1. In this Order,**

- (a) "commercial use" means the use of land, building or structure for the purposes of buying and selling of commodities or supplying of services. O. Reg. 282/74, s. 1.

**APPLICATION**

2. This Order applies to all lands within the Township of Enniskillen in the County of Lambton. O. Reg. 282/74, s. 2.

**GENERAL**

3. Nothing in this Order prevents the use of any land, building or structure for a purpose prohibited by this Order if such land, building or structure was lawfully used for such purpose on the day this Order comes into force, or prevents the erection or use of any building or structure the plans for which were approved by the municipal architect or building inspector prior to the day this Order comes into force. O. Reg. 282/74, s. 3.

4. No land shall be used and no building or structure shall be erected or used for commercial purposes. O. Reg. 282/74, s. 4.

**REBUILDING AND REPAIRS**

5.—(1) Nothing in this Order prevents the repair or reconstruction of any building or structure that is damaged or destroyed by causes beyond the control of the owner.

(2) Nothing in this Order prevents the strengthening or restoration to a safe condition of any building or structure or part of any such building or structure. O. Reg. 282/74, s. 5.

S. B. HANDLEMAN  
*Minister of Housing*

Dated at Toronto, this 26th day of April, 1974.

**THE PLANNING ACT****O. Reg. 283/74.**

Restricted Areas—All Lands within the Township of Malahide in the County of Elgin.

Made—April 26th, 1974.

Filed—April 26th, 1974.

---

**ORDER MADE UNDER  
THE PLANNING ACT**
**RESTRICTED AREAS—ALL LANDS WITHIN  
THE TOWNSHIP OF MALAHIDE IN THE  
COUNTY OF ELGIN**
**INTERPRETATION****1. In this Order,**

- (a) "commercial use" means the use of land, building or structure for the purposes of buying and selling of commodities or supplying of services. O. Reg. 283/74, s. 1.

**APPLICATION**

2. This Order applies to all lands within the Township of Malahide in the County of Elgin. O. Reg. 283/74, s. 2.

**GENERAL**

3. Nothing in this Order prevents the use of any land, building or structure for a purpose prohibited by this Order if such land, building or structure was lawfully used for such purpose on the day this Order comes into force, or prevents the erection or use of any building or structure the plans for which were approved by the municipal architect or building inspector prior to the day this Order comes into force. O. Reg. 283/74, s. 3.

4. No land shall be used and no building or structure shall be erected or used for commercial purposes. O. Reg. 283/74, s. 4.

**REBUILDING AND REPAIRS**

5.—(1) Nothing in this Order prevents the repair or reconstruction of any building or structure that is damaged or destroyed by causes beyond the control of the owner.

(2) Nothing in this Order prevents the strengthening or restoration to a safe condition of any building or structure or part of any such building or structure. O. Reg. 283/74, s. 5.

S. B. HANDLEMAN  
*Minister of Housing*

Dated at Toronto, this 26th day of April, 1974.

## THE PLANNING ACT

**O. Reg. 284/74.**

Restricted Areas—All Lands within the Township of Bayham in the County of Elgin.

Made—April 26th, 1974.

Filed—April 26th, 1974.

ORDER MADE UNDER  
THE PLANNING ACTRESTRICTED AREAS—ALL LANDS WITHIN  
THE TOWNSHIP OF BAYHAM IN THE  
COUNTY OF ELGIN

## INTERPRETATION

## 1. In this Order,

- (a) "commercial use" means the use of land, building or structure for the purposes of buying and selling of commodities or supplying of services. O. Reg. 284/74, s. 1.

## APPLICATION

2. This Order applies to all lands within the Township of Bayham in the County of Elgin. O. Reg. 284/74, s. 2.

## GENERAL

3. Nothing in this Order prevents the use of any land, building or structure for a purpose prohibited by this Order if such land, building or structure was lawfully used for such purpose on the day this Order comes into force, or prevents the erection or use of any building or structure the plans for which were approved by the municipal architect or building inspector prior to the day this Order comes into force. O. Reg. 284/74, s. 3.

4. No land shall be used and no building or structure shall be erected or used for commercial purposes. O. Reg. 284/74, s. 4.

## REBUILDING AND REPAIRS

5.—(1) Nothing in this Order prevents the repair or reconstruction of any building or structure that is damaged or destroyed by causes beyond the control of the owner.

(2) Nothing in this Order prevents the strengthening or restoration to a safe condition of any building or structure or part of any such building or structure. O. Reg. 284/74, s. 5.

S. B. HANDLEMAN  
*Minister of Housing*

Dated at Toronto, this 26th day of April, 1974.

## THE PLANNING ACT

**O. Reg. 285/74.**

Restricted Areas—All Lands within the Township of Elma in the County of Perth.

Made—April 26th, 1974.

Filed—April 26th, 1974.

ORDER MADE UNDER  
THE PLANNING ACTRESTRICTED AREAS—ALL LANDS WITHIN  
THE TOWNSHIP OF ELMA IN THE  
COUNTY OF PERTH

## INTERPRETATION

## 1. In this Order,

- (a) "commercial use" means the use of land, building or structure for the purposes of buying and selling of commodities or supplying of services. O. Reg. 285/74, s. 1.

## APPLICATION

2. This Order applies to all lands within the Township of Elma in the County of Perth. O. Reg. 285/74, s. 2.

## GENERAL

3. Nothing in this Order prevents the use of any land, building or structure for a purpose prohibited by this Order if such land, building or structure was lawfully used for such purpose on the day this Order comes into force, or prevents the erection or use of any building or structure the plans for which were approved by the municipal architect or building inspector prior to the day this Order comes into force. O. Reg. 285/74, s. 3.

4. No land shall be used and no building or structure shall be erected or used for commercial purposes. O. Reg. 285/74, s. 4.

## REBUILDING AND REPAIRS

5.—(1) Nothing in this Order prevents the repair or reconstruction of any building or structure that is damaged or destroyed by causes beyond the control of the owner.

(2) Nothing in this Order prevents the strengthening or restoration to a safe condition of any building or structure or part of any such building or structure. O. Reg. 285/74, s. 5.

S. B. HANDLEMAN  
*Minister of Housing*

Dated at Toronto, this 26th day of April, 1974.

### THE PLANNING ACT

#### O. Reg. 286/74.

Restricted Areas—All Lands within the Township of Wallace in the County of Perth.

Made—April 26th, 1974.

Filed—April 26th, 1974.

#### ORDER MADE UNDER THE PLANNING ACT

#### RESTRICTED AREAS—ALL LANDS WITHIN THE TOWNSHIP OF WALLACE IN THE COUNTY OF PERTH

##### INTERPRETATION

##### 1. In this Order,

- (a) "commercial use" means the use of land, building or structure for the purposes of buying and selling of commodities or supplying of services. O. Reg. 286/74, s. 1.

##### APPLICATION

2. This Order applies to all lands within the Township of Wallace in the County of Perth. O. Reg. 286/74, s. 2.

##### GENERAL

3. Nothing in this Order prevents the use of any land, building or structure for a purpose prohibited by this Order if such land, building or structure was lawfully used for such purpose on the day this Order comes into force, or prevents the erection or use of any building or structure the plans for which were approved by the municipal architect or building inspector prior to the day this Order comes into force. O. Reg. 286/74, s. 3.

4. No land shall be used and no building or structure shall be erected or used for commercial purposes. O. Reg. 286/74, s. 4.

##### REBUILDING AND REPAIRS

5.—(1) Nothing in this Order prevents the repair or reconstruction of any building or structure that is damaged or destroyed by causes beyond the control of the owner.

(2) Nothing in this Order prevents the strengthening or restoration to a safe condition of any building or structure or part of any such building or structure. O. Reg. 286/74, s. 5.

S. B. HANDLEMAN  
*Minister of Housing*

Dated at Toronto, this 26th day of April, 1974.

### THE PLANNING ACT

#### O. Reg. 287/74.

Restricted Areas—All Lands within the Township of Usborne in the County of Huron.

Made—April 26th, 1974.

Filed—April 26th, 1974.

#### ORDER MADE UNDER THE PLANNING ACT

#### RESTRICTED AREAS—ALL LANDS WITHIN THE TOWNSHIP OF USBORNE IN THE COUNTY OF HURON

##### INTERPRETATION

##### 1. In this Order,

- (a) "commercial use" means the use of land, building or structure for the purposes of buying and selling of commodities or supplying of services. O. Reg. 287/74, s. 1.

##### APPLICATION

2. This Order applies to all lands within the Township of Usborne in the County of Huron. O. Reg. 287/74, s. 2.

##### GENERAL

3. Nothing in this Order prevents the use of any land, building or structure for a purpose prohibited by this Order if such land, building or structure was lawfully used for such purpose on the day this Order comes into force, or prevents the erection or use of any building or structure the plans for which were approved by the municipal architect or building inspector prior to the day this Order comes into force. O. Reg. 287/74, s. 3.

4. No land shall be used and no building or structure shall be erected or used for commercial purposes. O. Reg. 287/74, s. 4.

##### REBUILDING AND REPAIRS

5.—(1) Nothing in this Order prevents the repair or reconstruction of any building or structure that is damaged or destroyed by causes beyond the control of the owner.

(2) Nothing in this Order prevents the strengthening or restoration to a safe condition of any building or structure or part of any such building or structure. O. Reg. 287/74, s. 5.

S. B. HANDLEMAN  
*Minister of Housing*

Dated at Toronto, this 26th day of April, 1974.

### THE PLANNING ACT

#### O. Reg. 288/74.

Restricted Areas—All Lands within the Township of Hay in the County of Huron.

Made—April 26th, 1974.

Filed—April 26th, 1974.

### ORDER MADE UNDER THE PLANNING ACT

#### RESTRICTED AREAS—ALL LANDS WITHIN THE TOWNSHIP OF HAY IN THE COUNTY OF HURON

##### INTERPRETATION

1. In this Order,

- (a) "commercial use" means the use of land, building or structure for the purposes of buying and selling of commodities or supplying of services. O. Reg. 288/74, s. 1.

##### APPLICATION

2. This Order applies to all lands within the Township of Hay in the County of Huron. O. Reg. 288/74, s. 2.

##### GENERAL

3. Nothing in this Order prevents the use of any land, building or structure for a purpose prohibited by this Order if such land, building or structure was lawfully used for such purpose on the day this Order comes into force, or prevents the erection or use of any building or structure the plans for which were approved by the municipal architect or building inspector prior to the day this Order comes into force. O. Reg. 288/74, s. 3.

4. No land shall be used and no building or structure shall be erected or used for commercial purposes. O. Reg. 288/74, s. 4.

##### REBUILDING AND REPAIRS

5.—(1) Nothing in this Order prevents the repair or reconstruction of any building or structure that is damaged or destroyed by causes beyond the control of the owner.

(2) Nothing in this Order prevents the strengthening or restoration to a safe condition of any building or structure or part of any such building or structure. O. Reg. 288/74, s. 5.

S. B. HANDLEMAN  
*Minister of Housing*

Dated at Toronto, this 26th day of April, 1974.

### THE PLANNING ACT

#### O. Reg. 289/74.

Restricted Areas—All Lands within the Township of Stephen in the County of Huron.

Made—April 26th, 1974.

Filed—April 26th, 1974.

### ORDER MADE UNDER THE PLANNING ACT

#### RESTRICTED AREAS—ALL LANDS WITHIN THE TOWNSHIP OF STEPHEN IN THE COUNTY OF HURON

##### INTERPRETATION

1. In this Order,

- (a) "commercial use" means the use of land, building or structure for the purposes of buying and selling of commodities or supplying of services. O. Reg. 289/74, s. 1.

##### APPLICATION

2. This Order applies to all lands within the Township of Stephen in the County of Huron. O. Reg. 289/74, s. 2.

##### GENERAL

3. Nothing in this Order prevents the use of any land, building or structure for a purpose prohibited by this Order if such land, building or structure was lawfully used for such purpose on the day this Order comes into force, or prevents the erection or use of any building or structure the plans for which were approved by the municipal architect or building inspector prior to the day this Order comes into force. O. Reg. 289/74, s. 3.

4. No land shall be used and no building or structure shall be erected or used for commercial purposes. O. Reg. 289/74, s. 4.

##### REBUILDING AND REPAIRS

5.—(1) Nothing in this Order prevents the repair or reconstruction of any building or structure that is damaged or destroyed by causes beyond the control of the owner.

(2) Nothing in this Order prevents the strengthening or restoration to a safe condition of any building or structure or part of any such building or structure. O. Reg. 289/74, s. 5.

S. B. HANDLEMAN  
*Minister of Housing*

Dated at Toronto, this 26th day of April, 1974.

**THE PLANNING ACT**

**O. Reg. 290/74.**

Restricted Areas—All Lands within the Township of Turnberry in the County of Huron.

Made—April 26th, 1974.

Filed—April 26th, 1974.

**ORDER MADE UNDER THE PLANNING ACT**

**RESTRICTED AREAS—ALL LANDS WITHIN THE TOWNSHIP OF TURNBERRY IN THE COUNTY OF HURON**

**INTERPRETATION**

1. In this Order,

(a) "commercial use" means the use of land, building or structure for the purposes of buying and selling of commodities or supplying of services. O. Reg. 290/74, s. 1.

**APPLICATION**

2. This Order applies to all lands within the Township of Turnberry in the County of Huron. O. Reg. 290/74, s. 2.

**GENERAL**

3. Nothing in this Order prevents the use of any land, building or structure for a purpose prohibited by this Order if such land, building or structure was lawfully used for such purpose on the day this Order comes into force, or prevents the erection or use of any building or structure the plans for which were approved by the municipal architect or building inspector prior to the day this Order comes into force. O. Reg. 290/74, s. 3.

4. No land shall be used and no building or structure shall be erected or used for commercial purposes. O. Reg. 290/74, s. 4.

**REBUILDING AND REPAIRS**

5.—(1) Nothing in this Order prevents the repair or reconstruction of any building or structure that is damaged or destroyed by causes beyond the control of the owner.

(2) Nothing in this Order prevents the strengthening or restoration to a safe condition of any building or structure or part of any such building or structure. O. Reg. 290/74, s. 5.

S. B. HANDLEMAN  
*Minister of Housing*

Dated at Toronto, this 26th day of April, 1974.

**THE PLANNING ACT**

**O. Reg. 291/74.**

Restricted Areas—All Lands within the Township of Morris in the County of Huron.

Made—April 26th, 1974.

Filed—April 26th, 1974.

**ORDER MADE UNDER THE PLANNING ACT**

**RESTRICTED AREAS—ALL LANDS WITHIN THE TOWNSHIP OF MORRIS IN THE COUNTY OF HURON**

**INTERPRETATION**

1. In this Order,

(a) "commercial use" means the use of land, building or structure for the purposes of buying and selling of commodities or supplying of services. O. Reg. 291/74, s. 1.

**APPLICATION**

2. This Order applies to all lands within the Township of Morris in the County of Huron. O. Reg. 291/74, s. 2.

**GENERAL**

3. Nothing in this Order prevents the use of any land, building or structure for a purpose prohibited by this Order if such land, building or structure was lawfully used for such purpose on the day this Order comes into force, or prevents the erection or use of any building or structure the plans for which were approved by the municipal architect or building inspector prior to the day this Order comes into force. O. Reg. 291/74, s. 3.

4. No land shall be used and no building or structure shall be erected or used for commercial purposes. O. Reg. 291/74, s. 4.

**REBUILDING AND REPAIRS**

5.—(1) Nothing in this Order prevents the repair or reconstruction of any building or structure that is damaged or destroyed by causes beyond the control of the owner.

(2) Nothing in this Order prevents the strengthening or restoration to a safe condition of any building or structure or part of any such building or structure. O. Reg. 291/74, s. 5.

S. B. HANDLEMAN  
*Minister of Housing*

Dated at Toronto, this 26th day of April, 1974.

## THE PLANNING ACT

## O. Reg. 292/74.

Restricted Areas—All Lands within the Township of Sarawak in the County of Grey.

Made—April 26th, 1974.

Filed—April 26th, 1974.

ORDER MADE UNDER  
THE PLANNING ACTRESTRICTED AREAS—ALL LANDS WITHIN  
THE TOWNSHIP OF SARAWAK IN THE  
COUNTY OF GREY

## INTERPRETATION

## 1. In this Order,

- (a) "commercial use" means the use of land, building or structure for the purposes of buying and selling of commodities or supplying of services. O. Reg. 292/74, s. 1.

## APPLICATION

2. This Order applies to all lands within the Township of Sarawak in the County of Grey. O. Reg. 292/74, s. 2.

## GENERAL

3. Nothing in this Order prevents the use of any land, building or structure for a purpose prohibited by this Order if such land, building or structure was lawfully used for such purpose on the day this Order comes into force, or prevents the erection or use of any building or structure the plans for which were approved by the municipal architect or building inspector prior to the day this Order comes into force. O. Reg. 292/74, s. 3.

4. No land shall be used and no building or structure shall be erected or used for commercial purposes. O. Reg. 292/74, s. 4.

## REBUILDING AND REPAIRS

5.—(1) Nothing in this Order prevents the repair or reconstruction of any building or structure that is damaged or destroyed by causes beyond the control of the owner.

(2) Nothing in this Order prevents the strengthening or restoration to a safe condition of any building or structure or part of any such building or structure. O. Reg. 292/74, s. 5.

S. B. HANDLEMAN  
*Minister of Housing*

Dated at Toronto, this 26th day of April, 1974.

## THE PLANNING ACT

## O. Reg. 293/74.

Restricted Areas—All Lands within the Township of Bentinck in the County of Grey.

Made—April 26th, 1974.

Filed—April 26th, 1974.

ORDER MADE UNDER  
THE PLANNING ACTRESTRICTED AREAS—ALL LANDS WITHIN  
THE TOWNSHIP OF BENTINCK IN THE  
COUNTY OF GREY

## INTERPRETATION

## 1. In this Order,

- (a) "commercial use" means the use of land, building or structure for the purposes of buying and selling of commodities or supplying of services. O. Reg. 293/74, s. 1.

## APPLICATION

2. This Order applies to all lands within the Township of Bentinck in the County of Grey. O. Reg. 293/74, s. 2.

## GENERAL

3. Nothing in this Order prevents the use of any land, building or structure for a purpose prohibited by this Order if such land, building or structure was lawfully used for such purpose on the day this Order comes into force, or prevents the erection or use of any building or structure the plans for which were approved by the municipal architect or building inspector prior to the day this Order comes into force. O. Reg. 293/74, s. 3.

4. No land shall be used and no building or structure shall be erected or used for commercial purposes. O. Reg. 293/74, s. 4.

## REBUILDING AND REPAIRS

5.—(1) Nothing in this Order prevents the repair or reconstruction of any building or structure that is damaged or destroyed by causes beyond the control of the owner.

(2) Nothing in this Order prevents the strengthening or restoration to a safe condition of any building or structure or part of any such building or structure. O. Reg. 293/74, s. 5.

S. B. HANDLEMAN  
*Minister of Housing*

Dated at Toronto, this 26th day of April, 1974.



**THE PLANNING ACT****O. Reg. 294/74.**

Restricted Areas—All Lands within the Township of Glenelg in the County of Grey.

Made—April 26th, 1974.

Filed—April 26th, 1974.

ORDER MADE UNDER  
THE PLANNING ACT

RESTRICTED AREAS—ALL LANDS WITHIN  
THE TOWNSHIP OF GLENELG IN THE  
COUNTY OF GREY

INTERPRETATION

1. In this Order,

- (a) "commercial use" means the use of land, building or structure for the purposes of buying and selling of commodities or supplying of services. O. Reg. 294/74, s. 1.

APPLICATION

2. This Order applies to all lands within the Township of Glenelg in the County of Grey. O. Reg. 294/74, s. 2.

GENERAL

3. Nothing in this Order prevents the use of any land, building or structure for a purpose prohibited by this Order if such land, building or structure was lawfully used for such purpose on the day this Order comes into force, or prevents the erection or use of any building or structure the plans for which were approved by the municipal architect or building inspector prior to the day this Order comes into force. O. Reg. 294/74, s. 3.

4. No land shall be used and no building or structure shall be erected or used for commercial purposes. O. Reg. 294/74, s. 4.

REBUILDING AND REPAIRS

5.—(1) Nothing in this Order prevents the repair or reconstruction of any building or structure that is damaged or destroyed by causes beyond the control of the owner.

(2) Nothing in this Order prevents the strengthening or restoration to a safe condition of any building or structure or part of any such building or structure. O. Reg. 294/74, s. 5.

S. B. HANDLEMAN  
*Minister of Housing*

Dated at Toronto, this 26th day of April, 1974.

**THE PLANNING ACT****O. Reg. 295/74.**

Restricted Areas—All Lands within the Township of Brantford in the County of Brant.

Made—April 26th, 1974.

Filed—April 26th, 1974.

ORDER MADE UNDER  
THE PLANNING ACT

RESTRICTED AREAS—ALL LANDS WITHIN  
THE TOWNSHIP OF BRANTFORD IN THE  
COUNTY OF BRANT

INTERPRETATION

1. In this Order,

- (a) "commercial use" means the use of land, building or structure for the purposes of buying and selling of commodities or supplying of services. O. Reg. 295/74, s. 1.

APPLICATION

2. This Order applies to all lands within the Township of Brantford in the County of Brant. O. Reg. 295/74, s. 2.

GENERAL

3. Nothing in this Order prevents the use of any land, building or structure for a purpose prohibited by this Order if such land, building or structure was lawfully used for such purpose on the day this Order comes into force, or prevents the erection or use of any building or structure the plans for which were approved by the municipal architect or building inspector prior to the day this Order comes into force. O. Reg. 295/74, s. 3.

4. No land shall be used and no building or structure shall be erected or used for commercial purposes. O. Reg. 295/74, s. 4.

REBUILDING AND REPAIRS

5.—(1) Nothing in this Order prevents the repair or reconstruction of any building or structure that is damaged or destroyed by causes beyond the control of the owner.

(2) Nothing in this Order prevents the strengthening or restoration to a safe condition of any building or structure or part of any such building or structure. O. Reg. 295/74, s. 5.

S. B. HANDLEMAN  
*Minister of Housing*

Dated at Toronto, this 26th day of April, 1974.

## THE PLANNING ACT

**O. Reg. 296/74.**

Restricted Areas—All Lands within the Township of West Lincoln in The Regional Municipality of Niagara.  
Made April 26th, 1974.  
Filed April 26th, 1974.

ORDER MADE UNDER  
THE PLANNING ACTRESTRICTED AREAS—ALL LANDS WITHIN  
THE TOWNSHIP OF WEST LINCOLN IN  
THE REGIONAL MUNICIPALITY OF  
NIAGARA

## INTERPRETATION

## 1. In this Order,

- (a) "commercial use" means the use of land, building or structure for the purposes of buying and selling of commodities or supplying of services. O. Reg. 296/74, s. 1.

## APPLICATION

2. This Order applies to all lands within the Township of West Lincoln in The Regional Municipality of Niagara. O. Reg. 296/74, s. 2.

## GENERAL

3. Nothing in this Order prevents the use of any land, building or structure for a purpose prohibited by this Order if such land, building or structure was lawfully used for such purpose on the day this Order comes into force, or prevents the erection or use of any building or structure the plans for which were approved by the municipal architect or building inspector prior to the day this Order comes into force. O. Reg. 296/74, s. 3.

4. No land shall be used and no building or structure shall be erected or used for commercial purposes. O. Reg. 296/74, s. 4.

## REBUILDING AND REPAIRS

5. (1) Nothing in this Order prevents the repair or reconstruction of any building or structure that is damaged or destroyed by causes beyond the control of the owner.

(2) Nothing in this Order prevents the strengthening or restoration to a safe condition of any building or structure or part of any such building or structure. O. Reg. 296/74, s. 5.

S. B. HANDLEMAN  
*Minister of Housing*

Dated at Toronto, this 26th day of April, 1974.

## THE PLANNING ACT

**O. Reg. 297/74.**

Restricted Areas—All Lands within That Part of the Township of Flamborough in The Regional Municipality of Hamilton-Wentworth which was Formerly the Township of East Flamborough.  
Made April 26th, 1974.  
Filed April 26th, 1974.

ORDER MADE UNDER  
THE PLANNING ACTRESTRICTED AREAS—ALL LANDS WITHIN  
THAT PART OF THE TOWNSHIP OF  
FLAMBOROUGH IN THE REGIONAL  
MUNICIPALITY OF HAMILTON-  
WENTWORTH WHICH WAS FORMERLY  
THE TOWNSHIP OF EAST FLAMBOROUGH

## INTERPRETATION

## 1. In this Order,

- (a) "commercial use" means the use of land, building or structure for the purposes of buying and selling of commodities or supplying of services. O. Reg. 297/74, s. 1.

## APPLICATION

2. This Order applies to all lands within that part of the Township of Flamborough in The Regional Municipality of Hamilton-Wentworth that was formerly the Township of East Flamborough. O. Reg. 297/74, s. 2.

## GENERAL

3. Nothing in this Order prevents the use of any land, building or structure for a purpose prohibited by this Order if such land, building or structure was lawfully used for such purpose on the day this Order comes into force, or prevents the erection or use of any building or structure the plans for which were approved by the municipal architect or building inspector prior to the day this Order comes into force. O. Reg. 297/74, s. 3.

4. No land shall be used and no building or structure shall be erected or used for commercial purposes. O. Reg. 297/74, s. 4.

## REBUILDING AND REPAIRS

5. (1) Nothing in this Order prevents the repair or reconstruction of any building or structure that is damaged or destroyed by causes beyond the control of the owner.

(2) Nothing in this Order prevents the strengthening or restoration to a safe condition of any building or structure or part of any such building or structure. O. Reg. 297/74, s. 5.

S. B. HANDLEMAN  
Minister of Housing

Dated at Toronto, this 26th day of April, 1974.

(2574)

19

### THE PLANNING ACT

#### O. Reg. 298/74.

Restricted Areas—All Lands within the Township of Tay in the County of Simcoe.

Made—April 26th, 1974.

Filed—April 26th, 1974.

### ORDER MADE UNDER THE PLANNING ACT

#### RESTRICTED AREAS—ALL LANDS WITHIN THE TOWNSHIP OF TAY IN THE COUNTY OF SIMCOE

#### INTERPRETATION

##### 1. In this Order,

- (a) "commercial use" means the use of land, building or structure for the purposes of buying and selling of commodities or supplying of services. O. Reg. 298/74, s. 1.

#### APPLICATION

2. This Order applies to all lands within the Township of Tay in the County of Simcoe, SAVING AND EXCEPTING the following lands:

- (a) East half of Lot 10 in Concession XI;  
(b) West half of Lot 10 in Concession XII.  
O. Reg. 298/74, s. 2.

#### GENERAL

3. Nothing in this Order prevents the use of any land, building or structure for a purpose prohibited by this Order if such land, building or structure was lawfully used for such purpose on the day this Order comes into force, or prevents the erection or use of any building or structure the plans for which were approved by the municipal architect or building inspector prior to the day this Order comes into force. O. Reg. 298/74, s. 3.

4. No land shall be used and no building or structure shall be erected or used for commercial uses. O. Reg. 298/74, s. 4.

### REBUILDING AND REPAIRS

5.—(1) Nothing in this Order prevents the repair or reconstruction of any building or structure that is damaged or destroyed by causes beyond the control of the owner.

(2) Nothing in this Order prevents the strengthening or restoration to a safe condition of any building or structure or part of any such building or structure. O. Reg. 298/74, s. 5.

S. B. HANDLEMAN  
Minister of Housing

Dated at Toronto, this 26th day of April, 1974.

(2575)

19

### THE PLANNING ACT

#### O. Reg. 299/74.

Restricted Areas—All Lands within the Township of Essa in the County of Simcoe.

Made—April 26th, 1974.

Filed—April 26th, 1974.

### ORDER MADE UNDER THE PLANNING ACT

#### RESTRICTED AREAS—ALL LANDS WITHIN THE TOWNSHIP OF ESSA IN THE COUNTY OF SIMCOE

#### INTERPRETATION

##### 1. In this Order,

- (a) "commercial use" means the use of land, building or structure for the purposes of buying and selling of commodities or supplying of services. O. Reg. 299/74, s. 1.

#### APPLICATION

2. This Order applies to all lands within the Township of Essa in the County of Simcoe. O. Reg. 299/74, s. 2.

#### GENERAL

3. Nothing in this Order prevents the use of any land, building or structure for a purpose prohibited by this Order if such land, building or structure was lawfully used for such purpose on the day this Order comes into force, or prevents the erection or use of any building or structure the plans for which were approved by the municipal architect or building inspector prior to the day this Order comes into force. O. Reg. 299/74, s. 3.

4. No land shall be used and no building or structure shall be erected or used for commercial purposes. O. Reg. 299/74, s. 4.

REBUILDING AND REPAIRS

5.—(1) Nothing in this Order prevents the repair or reconstruction of any building or structure that is damaged or destroyed by causes beyond the control of the owner.

(2) Nothing in this Order prevents the strengthening or restoration to a safe condition of any building or structure or part of any such building or structure. O. Reg. 299/74, s. 5.

S. B. HANDLEMAN  
*Minister of Housing*

Dated at Toronto, this 26th day of April, 1974.

(2576)

19

THE PLANNING ACT

**O. Reg. 300/74.**

Restricted Areas—All Lands within the Township of Tecumseth in the County of Simcoe.

Made—April 26th, 1974.

Filed—April 26th, 1974.

ORDER MADE UNDER  
THE PLANNING ACT

RESTRICTED AREAS—ALL LANDS WITHIN  
THE TOWNSHIP OF TECUMSETH IN THE  
COUNTY OF SIMCOE

INTERPRETATION

1. In this Order,

- (a) "commercial use" means the use of land, building or structure for the purposes of buying and selling of commodities or supplying of services. O. Reg. 300/74, s. 1.

APPLICATION

2. This Order applies to all lands within the Township of Tecumseth in the County of Simcoe. O. Reg. 300/74, s. 2.

GENERAL

3. Nothing in this Order prevents the use of any land, building or structure for a purpose prohibited by this Order if such land, building or structure was lawfully used for such purpose on the day

this Order comes into force, or prevents the erection or use of any building or structure the plans for which were approved by the municipal architect or building inspector prior to the day this Order comes into force. O. Reg. 300/74, s. 3.

4. No land shall be used and no building or structure shall be erected or used for commercial purposes. O. Reg. 300/74, s. 4.

REBUILDING AND REPAIRS

5.—(1) Nothing in this Order prevents the repair or reconstruction of any building or structure that is damaged or destroyed by causes beyond the control of the owner.

(2) Nothing in this Order prevents the strengthening or restoration to a safe condition of any building or structure or part of any such building or structure. O. Reg. 300/74, s. 5.

S. B. HANDLEMAN  
*Minister of Housing*

Dated at Toronto, this 26th day of April, 1974.

(2577)

19

THE PLANNING ACT

**O. Reg. 301/74.**

Restricted Areas—All Lands within the Township of Adjala in the County of Simcoe.

Made—April 26th, 1974.

Filed—April 26th, 1974.

ORDER MADE UNDER  
THE PLANNING ACT

RESTRICTED AREAS—ALL LANDS WITHIN  
THE TOWNSHIP OF ADJALA IN THE  
COUNTY OF SIMCOE

INTERPRETATION

1. In this Order,

- (a) "commercial use" means the use of land, building or structure for the purposes of buying and selling of commodities or supplying of services. O. Reg. 301/74, s. 1.

APPLICATION

2. This Order applies to all lands within the Township of Adjala in the County of Simcoe. O. Reg. 301/74, s. 2.

## GENERAL

3. Nothing in this Order prevents the use of any land, building or structure for a purpose prohibited by this Order if such land, building or structure was lawfully used for such purpose on the day this Order comes into force, or prevents the erection or use of any building or structure the plans for which were approved by the municipal architect or building inspector prior to the day this Order comes into force. O. Reg. 301/74, s. 3.

4. No land shall be used and no building or structure shall be erected or used for commercial purposes. O. Reg. 301/74, s. 4.

## REBUILDING AND REPAIRS

5.—(1) Nothing in this Order prevents the repair or reconstruction of any building or structure that is damaged or destroyed by causes beyond the control of the owner.

(2) Nothing in this Order prevents the strengthening or restoration to a safe condition of any building or structure or part of any such building or structure. O. Reg. 301/74, s. 5.

S. B. HANDLEMAN  
*Minister of Housing*

Dated at Toronto, this 26th day of April, 1974.

(2578)

19

## THE PLANNING ACT

## O. Reg. 302/74.

Restricted Areas—All Lands within the Township of Ops in the County of Victoria.

Made—April 26th, 1974.

Filed—April 26th, 1974.

ORDER MADE UNDER  
THE PLANNING ACT

RESTRICTED AREAS—ALL LANDS WITHIN  
THE TOWNSHIP OF OPS IN THE  
COUNTY OF VICTORIA

## INTERPRETATION

1. In this Order,

(a) "commercial use" means the use of land, building or structure for the purposes of buying and selling of commodities or supplying of services. O. Reg. 302/74, s. 1.

## APPLICATION

2. This Order applies to all lands within the Township of Ops in the County of Victoria. O. Reg. 302/74, s. 2.

## GENERAL

3. Nothing in this Order prevents the use of any land, building or structure for a purpose prohibited by this Order if such land, building or structure was lawfully used for such purpose on the day this Order comes into force, or prevents the erection or use of any building or structure the plans for which were approved by the municipal architect or building inspector prior to the day this Order comes into force. O. Reg. 302/74, s. 3.

4. No land shall be used and no building or structure shall be erected or used for commercial purposes. O. Reg. 302/74, s. 4.

## REBUILDING AND REPAIRS

5.—(1) Nothing in this Order prevents the repair or reconstruction of any building or structure that is damaged or destroyed by causes beyond the control of the owner.

(2) Nothing in this Order prevents the strengthening or restoration to a safe condition of any building or structure or part of any such building or structure. O. Reg. 302/74, s. 5.

S. B. HANDLEMAN  
*Minister of Housing*

Dated at Toronto, this 26th day of April, 1974.

(2579)

19

## THE PLANNING ACT

## O. Reg. 303/74.

Restricted Areas—All Lands within the Township of Cavan in the County of Peterborough.

Made—April 26th, 1974.

Filed—April 26th, 1974.

ORDER MADE UNDER  
THE PLANNING ACT

RESTRICTED AREAS—ALL LANDS WITHIN  
THE TOWNSHIP OF CAVAN IN THE  
COUNTY OF PETERBOROUGH

## INTERPRETATION

1. In this Order,

(a) "commercial use" means the use of land, building or structure for the purposes of buying and selling of commodities or supplying of services. O. Reg. 303/74, s. 1.

## APPLICATION

2. This Order applies to all lands within the Township of Cavan in the County of Peterborough. O. Reg. 303/74, s. 2.

## GENERAL

3. Nothing in this Order prevents the use of any land, building or structure for a purpose prohibited by this Order if such land, building or structure was lawfully used for such purpose on the day this Order comes into force, or prevents the erection or use of any building or structure the plans for which were approved by the municipal architect or building inspector prior to the day this Order comes into force. O. Reg. 303/74, s. 3.

4. No land shall be used and no building or structure shall be erected or used for commercial purposes. O. Reg. 303/74, s. 4.

## REBUILDING AND REPAIRS

5.—(1) Nothing in this Order prevents the repair or reconstruction of any building or structure that is damaged or destroyed by causes beyond the control of the owner.

(2) Nothing in this Order prevents the strengthening or restoration to a safe condition of any building or structure or part of any such building or structure. O. Reg. 303/74, s. 5.

S. B. HANDLEMAN  
*Minister of Housing*

Dated at Toronto, this 26th day of April, 1974.

(2580)

19

## THE PLANNING ACT

**O. Reg. 304/74.**

Restricted Areas—All Lands within the Township of Ramsay in the County of Lanark.

Made—April 26th, 1974.

Filed—April 26th, 1974.

ORDER MADE UNDER  
THE PLANNING ACT

RESTRICTED AREAS—ALL LANDS WITHIN  
THE TOWNSHIP OF RAMSAY IN THE  
COUNTY OF LANARK

## INTERPRETATION

1. In this Order,

- (a) "commercial use" means the use of land, building or structure for the purposes of buying and selling of commodities or supplying of services. O. Reg. 304/74, s. 1.

## APPLICATION

2. This Order applies to all lands within the Township of Ramsay in the County of Lanark. O. Reg. 304/74, s. 2.

## GENERAL

3. Nothing in this Order prevents the use of any land, building or structure for a purpose prohibited by this Order if such land, building or structure was lawfully used for such purpose on the day this Order comes into force, or prevents the erection or use of any building or structure the plans for which were approved by the municipal architect or building inspector prior to the day this Order comes into force. O. Reg. 304/74, s. 3.

4. No land shall be used and no building or structure shall be erected or used for commercial purposes. O. Reg. 304/74, s. 4.

## REBUILDING AND REPAIRS

5.—(1) Nothing in this Order prevents the repair or reconstruction of any building or structure that is damaged or destroyed by causes beyond the control of the owner.

(2) Nothing in this Order prevents the strengthening or restoration to a safe condition of any building or structure or part of any such building or structure. O. Reg. 304/74, s. 5.

S. B. HANDLEMAN  
*Minister of Housing*

Dated at Toronto, this 26th day of April, 1974.

(2581)

19

## THE PLANNING ACT

**O. Reg. 305/74.**

Restricted Areas—All Lands within the Township of Beckwith in the County of Lanark.

Made—April 26th, 1974.

Filed—April 26th, 1974.

ORDER MADE UNDER  
THE PLANNING ACT

RESTRICTED AREAS—ALL LANDS WITHIN  
THE TOWNSHIP OF BECKWITH IN THE  
COUNTY OF LANARK

## INTERPRETATION

1. In this Order,

- (a) "commercial use" means the use of land, building or structure for the purposes of buying and selling of commodities or supplying of services. O. Reg. 305/74, s. 1.

## APPLICATION

2. This Order applies to all lands within the Township of Beckwith in the County of Lanark. O. Reg. 305/74, s. 2.

## GENERAL

3. Nothing in this Order prevents the use of any land, building or structure for a purpose prohibited by this Order if such land, building or structure was lawfully used for such purpose on the day this Order comes into force, or prevents the erection or use of any building or structure the plans for which were approved by the municipal architect or building inspector prior to the day this Order comes into force. O. Reg. 305/74, s. 3.

4. No land shall be used and no building or structure shall be erected or used for commercial purposes. O. Reg. 305/74, s. 4.

## REBUILDING AND REPAIRS

5.—(1) Nothing in this Order prevents the repair or reconstruction of any building or structure that is damaged or destroyed by causes beyond the control of the owner.

(2) Nothing in this Order prevents the strengthening or restoration to a safe condition of any building or structure or part of any such building or structure. O. Reg. 305/74, s. 5.

S. B. HANDLEMAN  
*Minister of Housing*

Dated at Toronto, this 26th day of April, 1974.

(2582)

19

## THE PLANNING ACT

## O. Reg. 306/74.

Restricted Areas—All Lands within the Township of Bathurst in the County of Lanark.

Made—April 26th, 1974.

Filed—April 26th, 1974.

ORDER MADE UNDER  
THE PLANNING ACT

RESTRICTED AREAS—ALL LANDS WITHIN  
THE TOWNSHIP OF BATHURST IN THE  
COUNTY OF LANARK

## INTERPRATATION

1. In this Order,

(a) "commercial use" means the use of land, building or structure for the purposes of buying and selling of commodities or supplying of services. O. Reg. 306/74, s. 1.

## APPLICATION

2. This Order applies to all lands within the Township of Bathurst in the County of Lanark. O. Reg. 306/74, s. 2.

## GENERAL

3. Nothing in this Order prevents the use of any land, building or structure for a purpose prohibited by this Order if such land, building or structure was lawfully used for such purpose on the day this Order comes into force, or prevents the erection or use of any building or structure the plans for which were approved by the municipal architect or building inspector prior to the day this Order comes into force. O. Reg. 306/74, s. 3.

4. No land shall be used and no building or structure shall be erected or used for commercial purposes. O. Reg. 306/74, s. 4.

## REBUILDING AND REPAIRS

5.—(1) Nothing in this Order prevents the repair or reconstruction of any building or structure that is damaged or destroyed by causes beyond the control of the owner.

(2) Nothing in this Order prevents the strengthening or restoration to a safe condition of any building or structure or part of any such building or structure. O. Reg. 306/74, s. 5.

S. B. HANDLEMAN  
*Minister of Housing*

Dated at Toronto, this 26th day of April, 1974.

(2583)

19

## THE PLANNING ACT

## O. Reg. 307/74.

Restricted Areas—All Lands within the Township of Drummond in the County of Lanark.

Made—April 26th, 1974.

Filed—April 26th, 1974.

ORDER MADE UNDER  
THE PLANNING ACT

RESTRICTED AREAS—ALL LANDS WITHIN  
THE TOWNSHIP OF DRUMMOND IN THE  
COUNTY OF LANARK

## INTERPRETATION

1. In this Order,

(a) "commercial use" means the use of land, building or structure for the purposes of buying and selling of commodities or supplying of services. O. Reg. 307/74, s. 1.

## APPLICATION

2. This Order applies to all lands within the Township of Drummond in the County of Lanark. O. Reg. 307/74, s. 2.

## GENERAL

3. Nothing in this Order prevents the use of any land, building or structure for a purpose prohibited by this Order if such land, building or structure was lawfully used for such purpose on the day this Order comes into force, or prevents the erection or use of any building or structure the plans for which were approved by the municipal architect or building inspector prior to the day this Order comes into force. O. Reg. 307/74, s. 3.

4. No land shall be used and no building or structure shall be erected or used for commercial purposes. O. Reg. 307/74, s. 4.

## REBUILDING AND REPAIRS

5.—(1) Nothing in this Order prevents the repair or reconstruction of any building or structure that is damaged or destroyed by causes beyond the control of the owner.

(2) Nothing in this Order prevents the strengthening or restoration to a safe condition of any building or structure or part of any such building or structure. O. Reg. 307/74, s. 5.

S. B. HANDLEMAN  
*Minister of Housing*

Dated at Toronto, this 26th day of April, 1974.

(2584) 19

## THE PLANNING ACT

## O. Reg. 308/74.

Restricted Areas—All Lands within the Township of North Elmsley in the County of Lanark.

Made—April 26th, 1974.

Filed—April 26th, 1974.

ORDER MADE UNDER  
THE PLANNING ACT

RESTRICTED AREAS—ALL LANDS WITHIN  
THE TOWNSHIP OF NORTH ELMSLEY  
IN THE COUNTY OF LANARK

## INTERPRETATION

1. In this Order,

- (a) "commercial use" means the use of land, building or structure for the purposes of buying and selling of commodities or supplying of services. O. Reg. 308/74, s. 1.

## APPLICATION

2. This Order applies to all lands within the Township of North Elmsley in the County of Lanark. O. Reg. 308/74, s. 2.

## GENERAL

3. Nothing in this Order prevents the use of any land, building or structure for a purpose prohibited by this Order if such land, building or structure was lawfully used for such purpose on the day this Order comes into force, or prevents the erection or use of any building or structure the plans for which were approved by the municipal architect or building inspector prior to the day this Order comes into force. O. Reg. 308/74, s. 3.

4. No land shall be used and no building or structure shall be erected or used for commercial purposes. O. Reg. 308/74, s. 4.

## REBUILDING AND REPAIRS

5.—(1) Nothing in this Order prevents the repair or reconstruction of any building or structure that is damaged or destroyed by causes beyond the control of the owner.

(2) Nothing in this Order prevents the strengthening or restoration to a safe condition of any building or structure or part of any such building or structure. O. Reg. 308/74, s. 5.

S. B. HANDLEMAN  
*Minister of Housing*

Dated at Toronto, this 26th day of April, 1974.

(2585) 19

## THE PLANNING ACT

## O. Reg. 309/74.

Restricted Areas—All Lands within the Township of Front of Leeds and Lansdowne in the County of Leeds and Grenville.

Made—April 26th, 1974.

Filed—April 26th, 1974.

ORDER MADE UNDER  
THE PLANNING ACT

RESTRICTED AREAS—ALL LANDS WITHIN  
THE TOWNSHIP OF FRONT OF LEEDS AND  
LANSDOWNE IN THE COUNTY OF LEEDS  
AND GRENVILLE

## INTERPRETATION

1. In this Order,

- (a) "commercial use" means the use of land, building or structure for the purposes of buying and selling of commodities or supplying of services. O. Reg. 309/74, s. 1.



## APPLICATION

2. This Order applies to all lands within the Township of Front of Leeds and Lansdowne in the County of Leeds and Grenville. O. Reg. 309/74, s. 2.

## GENERAL

3. Nothing in this Order prevents the use of any land, building or structure for a purpose prohibited by this Order if such land, building or structure was lawfully used for such purpose on the day this Order comes into force, or prevents the erection or use of any building or structure the plans for which were approved by the municipal architect or building inspector prior to the day this Order comes into force. O. Reg. 309/74, s. 3.

4. No land shall be used and no building or structure shall be erected or used for commercial purposes. O. Reg. 309/74, s. 4.

## REBUILDING AND REPAIRS

5.—(1) Nothing in this Order prevents the repair or reconstruction of any building or structure that is damaged or destroyed by causes beyond the control of the owner.

(2) Nothing in this Order prevents the strengthening or restoration to a safe condition of any building or structure or part of any such building or structure. O. Reg. 309/74, s. 5.

S. B. HANDLEMAN  
*Minister of Housing*

Dated at Toronto, this 26th day of April, 1974.

(2586) 19

## THE PLANNING ACT

## O. Reg. 310/74.

Restricted Areas—All Lands within the Township of South Elmsley in the County of Leeds and Grenville.

Made—April 26th, 1974.

Filed—April 26th, 1974.

ORDER MADE UNDER  
THE PLANNING ACT

RESTRICTED AREAS—ALL LANDS WITHIN  
THE TOWNSHIP OF SOUTH ELMSLEY IN  
THE COUNTY OF LEEDS AND GRENVILLE

## INTERPRETATION

1. In this Order,

- (a) "commercial use" means the use of land, building or structure for the purposes of buying and selling of commodities or supplying of services. O. Reg. 310/74, s. 1.

## APPLICATION

2. This Order applies to all lands within the Township of South Elmsley in the County of Leeds and Grenville. O. Reg. 310/74, s. 2.

## GENERAL

3. Nothing in this Order prevents the use of any land, building or structure for a purpose prohibited by this Order if such land, building or structure was lawfully used for such purpose on the day this Order comes into force, or prevents the erection or use of any building or structure the plans for which were approved by the municipal architect or building inspector prior to the day this Order comes into force. O. Reg. 310/74, s. 3.

4. No land shall be used and no building or structure shall be erected or used for commercial purposes. O. Reg. 310/74, s. 4.

## REBUILDING AND REPAIRS

5.—(1) Nothing in this Order prevents the repair or reconstruction of any building or structure that is damaged or destroyed by causes beyond the control of the owner.

(2) Nothing in this Order prevents the strengthening or restoration to a safe condition of any building or structure or part of any such building or structure. O. Reg. 310/74, s. 5.

S. B. HANDLEMAN  
*Minister of Housing*

Dated at Toronto, this 26th day of April, 1974.

(2587) 19

## THE PLANNING ACT

## O. Reg. 311/74.

Restricted Areas—All Lands within the Township of McNab in the County of Renfrew.

Made—April 26th, 1974.

Filed—April 26th, 1974.

ORDER MADE UNDER  
THE PLANNING ACT

RESTRICTED AREAS—ALL LANDS WITHIN  
THE TOWNSHIP OF McNAB IN THE  
COUNTY OF RENFREW

## INTERPRETATION

1. In this Order,

- (a) "commercial use" means the use of land, building or structure for the purposes of buying and selling of commodities or supplying of services; and

(b) "floor area" means the total area of all floors contained within the outside walls of a building. O. Reg. 311/74, s. 1.

APPLICATION

2. This Order applies to all lands within the Township of McNab in the County of Renfrew. O. Reg. 311/74, s. 2.

GENERAL

3. Nothing in this Order prevents the use of any land, building or structure for a purpose prohibited by this Order if such land, building or structure was lawfully used for such purpose on the day this Order comes into force, or prevents the erection or use of any building or structure the plans for which were approved by the municipal architect or building inspector prior to the day this Order comes into force. O. Reg. 311/74, s. 3.

4. No building or structure containing a floor area exceeding 15,000 square feet shall be erected or used for commercial uses. O. Reg. 311/74, s. 4.

REBUILDING AND REPAIRS

5.—(1) Nothing in this Order prevents the repair or reconstruction of any building or structure that is damaged or destroyed by causes beyond the control of the owner.

(2) Nothing in this Order prevents the strengthening or restoration to a safe condition of any building or structure or part of any such building or structure. O. Reg. 311/74, s. 5.

S. B. HANDLEMAN  
*Minister of Housing*

Dated at Toronto, this 26th day of April, 1974.

(2588)

19

THE PLANNING ACT

O. Reg. 312/74.

Restricted Areas—All Lands within the Township of Rolph, Buchanan, Wylie and McKay in the County of Renfrew.  
Made—April 26th, 1974.  
Filed—April 26th, 1974.

ORDER MADE UNDER  
THE PLANNING ACT

RESTRICTED AREAS—ALL LANDS WITHIN THE TOWNSHIP OF ROLPH, BUCHANAN, WYLIE AND MCKAY IN THE COUNTY OF RENFREW

INTERPRETATION

1. In this Order,

(a) "commercial use" means the use of land, building or structure for the purposes of buying and selling of commodities or supplying of services. O. Reg. 312/74, s. 1.

APPLICATION

2. This Order applies to all lands within the Township of Rolph, Buchanan, Wylie and McKay in the County of Renfrew. O. Reg. 312/74, s. 2.

GENERAL

3. Nothing in this Order prevents the use of any land, building or structure for a purpose prohibited by this Order if such land, building or structure was lawfully used for such purpose on the day this Order comes into force, or prevents the erection or use of any building or structure the plans for which were approved by the municipal architect or building inspector prior to the day this Order comes into force. O. Reg. 312/74, s. 3.

4. No land shall be used and no building or structure shall be erected or used for commercial purposes. O. Reg. 312/74, s. 4.

REBUILDING AND REPAIRS

5.—(1) Nothing in this Order prevents the repair or reconstruction of any building or structure that is damaged or destroyed by causes beyond the control of the owner.

(2) Nothing in this Order prevents the strengthening or restoration to a safe condition of any building or structure or part of any such building or structure. O. Reg. 312/74, s. 5.

S. B. HANDLEMAN  
*Minister of Housing*

Dated at Toronto, this 26th day of April, 1974.

(2589)

19

THE PLANNING ACT

O. Reg. 313/74.

Restricted Areas—All Lands within the Township of Stafford in the County of Renfrew.  
Made—April 26th, 1974.  
Filed—April 26th, 1974.

ORDER MADE UNDER  
THE PLANNING ACT

RESTRICTED AREAS—ALL LANDS WITHIN THE TOWNSHIP OF STAFFORD IN THE COUNTY OF RENFREW

INTERPRETATION

1. In this Order,

(a) "commercial use" means the use of land, building or structure for the purposes of buying and selling of commodities or supplying of services. O. Reg. 313/74, s. 1.

## APPLICATION

2. This Order applies to all lands within the Township of Stafford in the County of Renfrew. O. Reg. 313/74, s. 2.

## GENERAL

3. Nothing in this Order prevents the use of any land, building or structure for a purpose prohibited by this Order if such land, building or structure was lawfully used for such purpose on the day this Order comes into force, or prevents the erection or use of any building or structure the plans for which were approved by the municipal architect or building inspector prior to the day this Order comes into force. O. Reg. 313/74, s. 3.

4. No land shall be used and no building or structure shall be erected or used for commercial purposes. O. Reg. 313/74, s. 4.

## REBUILDING AND REPAIRS

5.—(1) Nothing in this Order prevents the repair or reconstruction of any building or structure that is damaged or destroyed by causes beyond the control of the owner.

(2) Nothing in this Order prevents the strengthening or restoration to a safe condition of any building or structure or part of any such building or structure. O. Reg. 313/74, s. 5.

S. B. HANDLEMAN  
*Minister of Housing*

Dated at Toronto, this 26th day of April, 1974.

(2590)

19

## THE PLANNING ACT

## O. Reg. 314/74.

Restricted Areas—All Lands within the Township of Alice and Fraser in the County of Renfrew.

Made—April 26th, 1974.

Filed—April 26th, 1974.

ORDER MADE UNDER  
THE PLANNING ACT

RESTRICTED AREAS—ALL LANDS WITHIN  
THE TOWNSHIP OF ALICE AND FRASER  
IN THE COUNTY OF RENFREW

## INTERPRETATION

1. In this Order,

(a) "commercial use" means the use of land, building or structure for the purposes of buying and selling of commodities or supplying of services. O. Reg. 314/74, s. 1.

## APPLICATION

2. This Order applies to all lands within the Township of Alice and Fraser in the County of Renfrew. O. Reg. 314/74, s. 2.

## GENERAL

3. Nothing in this Order prevents the use of any land, building or structure for a purpose prohibited by this Order if such land, building or structure was lawfully used for such purpose on the day this Order comes into force, or prevents the erection or use of any building or structure the plans for which were approved by the municipal architect or building inspector prior to the day this Order comes into force. O. Reg. 314/74, s. 3.

4. No land shall be used and no building or structure shall be erected or used for commercial purposes. O. Reg. 314/74, s. 4.

## REBUILDING AND REPAIRS

5.—(1) Nothing in this Order prevents the repair or reconstruction of any building or structure that is damaged or destroyed by causes beyond the control of the owner.

(2) Nothing in this Order prevents the strengthening or restoration to a safe condition of any building or structure or part of any such building or structure. O. Reg. 314/74, s. 5.

S. B. HANDLEMAN  
*Minister of Housing*

Dated at Toronto, this 26th day of April, 1974.

(2591)

19

## THE PLANNING ACT

## O. Reg. 315/74.

Restricted Areas—All Lands within the Township of Pembroke in the County of Renfrew.

Made—April 26th, 1974.

Filed—April 26th, 1974.

ORDER MADE UNDER  
THE PLANNING ACT

RESTRICTED AREAS—ALL LANDS WITHIN  
THE TOWNSHIP OF PEMBROKE IN THE  
COUNTY OF RENFREW

## INTERPRETATION

1. In this Order,

(a) "commercial use" means the use of land, building or structure for the purposes of buying and selling of commodities or supplying of services. O. Reg. 315/74, s. 1.

APPLICATION

2. This Order applies to all lands within the Township of Pembroke in the County of Renfrew. O. Reg. 315/74, s. 2.

GENERAL

3. Nothing in this Order prevents the use of any land, building or structure for a purpose prohibited by this Order if such land, building or structure was lawfully used for such purpose on the day this Order comes into force, or prevents the erection or use of any building or structure the plans for which were approved by the municipal architect or building inspector prior to the day this Order comes into force. O. Reg. 315/74, s. 3.

4. No land shall be used and no building or structure shall be erected or used for commercial purposes. O. Reg. 315/74, s. 4.

REBUILDING AND REPAIRS

5.—(1) Nothing in this Order prevents the repair or reconstruction of any building or structure that is damaged or destroyed by causes beyond the control of the owner.

(2) Nothing in this Order prevents the strengthening or restoration to a safe condition of any building or structure or part of any such building or structure. O. Reg. 315/74, s. 5.

S. B. HANDLEMAN  
Minister of Housing

Dated at Toronto, this 26th day of April, 1974.

(2592)

19

THE PLANNING ACT

O. Reg. 316/74.

Restricted Areas—All Lands within the Township of Admaston in the County of Renfrew.

Made—April 26th, 1974.

Filed—April 26th, 1974.

ORDER MADE UNDER THE PLANNING ACT

RESTRICTED AREAS—ALL LANDS WITHIN THE TOWNSHIP OF ADMASTON IN THE COUNTY OF RENFREW

INTERPRETATION

1. In this Order,

(a) "commercial use" means the use of land, building or structure for the purposes of buying and selling of commodities or supplying of services. O. Reg. 316/74, s. 1.

APPLICATION

2. This Order applies to all lands within the Township of Admaston in the County of Renfrew. O. Reg. 316/74, s. 2.

GENERAL

3. Nothing in this Order prevents the use of any land, building or structure for a purpose prohibited by this Order if such land, building or structure was lawfully used for such purpose on the day this Order comes into force, or prevents the erection or use of any building or structure the plans for which were approved by the municipal architect or building inspector prior to the day this Order comes into force. O. Reg. 316/74, s. 3.

4. No land shall be used and no building or structure shall be erected or used for commercial purposes. O. Reg. 316/74, s. 4.

REBUILDING AND REPAIRS

5.—(1) Nothing in this Order prevents the repair or reconstruction of any building or structure that is damaged or destroyed by causes beyond the control of the owner.

(2) Nothing in this Order prevents the strengthening or restoration to a safe condition of any building or structure or part of any such building or structure. O. Reg. 316/74, s. 5.

S. B. HANDLEMAN  
Minister of Housing

Dated at Toronto, this 26th day of April, 1974.

(2593)

19

THE PLANNING ACT

O. Reg. 317/74.

Restricted Areas—All Lands within the Township of Horton in the County of Renfrew.

Made—April 26th, 1974.

Filed—April 26th, 1974.

ORDER MADE UNDER THE PLANNING ACT

RESTRICTED AREAS—ALL LANDS WITHIN THE TOWNSHIP OF HORTON IN THE COUNTY OF RENFREW

INTERPRETATION

1. In this Order,

(a) "commercial use" means the use of land, building or structure for the purposes of buying and selling of commodities or supplying of services. O. Reg. 317/74, s. 1.

## APPLICATION

2. This Order applies to all lands within the Township of Horton in the County of Renfrew. O. Reg. 317/74, s. 2.

## GENERAL

3. Nothing in this Order prevents the use of any land, building or structure for a purpose prohibited by this Order if such land, building or structure was lawfully used for such purpose on the day this Order comes into force, or prevents the erection or use of any building or structure the plans for which were approved by the municipal architect or building inspector prior to the day this Order comes into force. O. Reg. 317/74, s. 3.

4. No land shall be used and no building or structure shall be erected or used for commercial purposes. O. Reg. 317/74, s. 4.

## REBUILDING AND REPAIRS

5.—(1) Nothing in this Order prevents the repair or reconstruction of any building or structure that is damaged or destroyed by causes beyond the control of the owner.

(2) Nothing in this Order prevents the strengthening or restoration to a safe condition of any building or structure or part of any such building or structure. O. Reg. 317/74, s. 5.

S. B. HANDLEMAN  
*Minister of Housing*

Dated at Toronto, this 26th day of April, 1974.

(2594) 19

## THE PLANNING ACT

## O. Reg. 318/74.

Restricted Areas—All Lands within the Township of Thurlow in the County of Hastings.

Made—April 26th, 1974.

Filed—April 26th, 1974.

ORDER MADE UNDER  
THE PLANNING ACT

RESTRICTED AREAS—ALL LANDS WITHIN  
THE TOWNSHIP OF THURLOW IN THE  
COUNTY OF HASTINGS

## INTERPRETATION

1. In this Order,

(a) "commercial use" means the use of land, building or structure for the purposes of buying and selling of commodities or supplying of services. O. Reg. 318/74, s. 1.

## APPLICATION

2. This Order applies to all lands within the Township of Thurlow in the County of Hastings. O. Reg. 318/74, s. 2.

## GENERAL

3. Nothing in this Order prevents the use of any land, building or structure for a purpose prohibited by this Order if such land, building or structure was lawfully used for such purpose on the day this Order comes into force, or prevents the erection or use of any building or structure the plans for which were approved by the municipal architect or building inspector prior to the day this Order comes into force. O. Reg. 318/74, s. 3.

4. No land shall be used and no building or structure shall be erected or used for commercial purposes. O. Reg. 318/74, s. 4.

## REBUILDING AND REPAIRS

5.—(1) Nothing in this Order prevents the repair or reconstruction of any building or structure that is damaged or destroyed by causes beyond the control of the owner.

(2) Nothing in this Order prevents the strengthening or restoration to a safe condition of any building or structure or part of any such building or structure. O. Reg. 318/74, s. 5.

S. B. HANDLEMAN  
*Minister of Housing*

Dated at Toronto, this 26th day of April, 1974.

(2595) 19

## THE PLANNING ACT

## O. Reg. 319/74.

Restricted Areas—All Lands within the Township of Sidney in the County of Hastings.

Made—April 26th, 1974.

Filed—April 26th, 1974.

ORDER MADE UNDER  
THE PLANNING ACT

RESTRICTED AREAS—ALL LANDS WITHIN  
THE TOWNSHIP OF SIDNEY IN THE  
COUNTY OF HASTINGS

## INTERPRETATION

1. In this Order,

(a) "commercial use" means the use of land, building or structure for the purposes of buying and selling of commodities or supplying of services. O. Reg. 319/74, s. 1.

## APPLICATION

2. This Order applies to all lands within the Township of Sidney in the County of Hastings. O. Reg. 319/74, s. 2.

## GENERAL

3. Nothing in this Order prevents the use of any land, building or structure for a purpose prohibited by this Order if such land, building or structure was lawfully used for such purpose on the day this Order comes into force, or prevents the erection or use of any building or structure the plans for which were approved by the municipal architect or building inspector prior to the day this Order comes into force. O. Reg. 319/74, s. 3.

4. No land shall be used and no building or structure shall be erected or used for commercial purposes. O. Reg. 319/74, s. 4.

## REBUILDING AND REPAIRS

5.—(1) Nothing in this Order prevents the repair or reconstruction of any building or structure that is damaged or destroyed by causes beyond the control of the owner.

(2) Nothing in this Order prevents the strengthening or restoration to a safe condition of any building or structure or part of any such building or structure. O. Reg. 319/74, s. 5.

S. B. HANDLEMAN  
*Minister of Housing*

Dated at Toronto, this 26th day of April, 1974.

(2596)

19

## THE PLANNING ACT

O. Reg. 320/74.

Restricted Areas—All Lands within the Township of Murray in the County of Northumberland.

Made—April 26th, 1974.

Filed—April 26th, 1974.

ORDER MADE UNDER  
THE PLANNING ACT

RESTRICTED AREAS—ALL LANDS WITHIN  
THE TOWNSHIP OF MURRAY IN THE  
COUNTY OF NORTHUMBERLAND

## INTERPRETATION

1. In this Order,

- (a) "commercial use" means the use of land, building or structure for the purposes of buying and selling of commodities or supplying of services. O. Reg. 320/74, s. 1.

## APPLICATION

2. This Order applies to all lands within the Township of Murray in the County of Northumberland. O. Reg. 320/74, s. 2.

## GENERAL

3. Nothing in this Order prevents the use of any land, building or structure for a purpose prohibited by this Order if such land, building or structure was lawfully used for such purpose on the day this Order comes into force, or prevents the erection or use of any building or structure the plans for which were approved by the municipal architect or building inspector prior to the day this Order comes into force. O. Reg. 320/74, s. 3.

4. No land shall be used and no building or structure shall be erected or used for commercial purposes. O. Reg. 320/74, s. 4.

## REBUILDING AND REPAIRS

5.—(1) Nothing in this Order prevents the repair or reconstruction of any building or structure that is damaged or destroyed by causes beyond the control of the owner.

(2) Nothing in this Order prevents the strengthening or restoration to a safe condition of any building or structure or part of any such building or structure. O. Reg. 320/74, s. 5.

S. B. HANDLEMAN  
*Minister of Housing*

Dated at Toronto, this 26th day of April, 1974.

(2597)

19

## THE PLANNING ACT

O. Reg. 321/74.

Restricted Areas—All Lands within the Township of West Hawkesbury in the County of Prescott and Russell.

Made—April 26th, 1974.

Filed—April 26th, 1974.

ORDER MADE UNDER  
THE PLANNING ACT

RESTRICTED AREAS—ALL LANDS WITHIN  
THE TOWNSHIP OF WEST HAWKESBURY  
IN THE COUNTY OF PRESCOTT  
AND RUSSELL

## INTERPRETATION

1. In this Order,

- (a) "commercial use" means the use of land, building or structure for the purposes of buying and selling of commodities or supplying of services. O. Reg. 321/74, s. 1.

## APPLICATION

2. This Order applies to all lands within the Township of West Hawkesbury in the County of Prescott and Russell. O. Reg. 321/74, s. 2.

## GENERAL

3. Nothing in this Order prevents the use of any land, building or structure for a purpose prohibited by this Order if such land, building or structure was lawfully used for such purpose on the day this Order comes into force, or prevents the erection or use of any building or structure the plans for which were approved by the municipal architect or building inspector prior to the day this Order comes into force. O. Reg. 321/74, s. 3.

4. No land shall be used and no building or structure shall be erected or used for commercial purposes. O. Reg. 321/74, s. 4.

## REBUILDING AND REPAIRS

5.—(1) Nothing in this Order prevents the repair or reconstruction of any building or structure that is damaged or destroyed by causes beyond the control of the owner.

(2) Nothing in this Order prevents the strengthening or restoration to a safe condition of any building or structure or part of any such building or structure. O. Reg. 321/74, s. 5.

S. B. HANDLEMAN  
*Minister of Housing*

Dated at Toronto, this 26th day of April, 1974.

(2598)

19

## THE PLANNING ACT

## O. Reg. 322/74.

Restricted Areas—All Lands within That Part of the Township of Rideau in The Regional Municipality of Ottawa-Carleton that was formerly the Township of North Gower.

Made—April 26th, 1974.

Filed—April 26th, 1974.

ORDER MADE UNDER  
THE PLANNING ACT

RESTRICTED AREAS—ALL LANDS WITHIN THAT PART OF THE TOWNSHIP OF RIDEAU IN THE REGIONAL MUNICIPALITY OF OTTAWA-CARLETON THAT WAS FORMERLY THE TOWNSHIP OF NORTH GOWER

## INTERPRETATION

1. In this Order,

(a) "commercial use" means the use of land, building or structure for the purposes of buying and selling of commodities or supplying of services. O. Reg. 322/74, s. 1.

## APPLICATION

2. This Order applies to all lands within that part of the Township of Rideau in The Regional Municipality of Ottawa-Carleton that was formerly the Township of North Gower. O. Reg. 322/74, s. 2.

## GENERAL

3. Nothing in this Order prevents the use of any land, building or structure for a purpose prohibited by this Order if such land, building or structure was lawfully used for such purpose on the day this Order comes into force, or prevents the erection or use of any building or structure the plans for which were approved by the municipal architect or building inspector prior to the day this Order comes into force. O. Reg. 322/74, s. 3.

4. No land shall be used and no building or structure shall be erected or used for commercial purposes. O. Reg. 322/74, s. 4.

## REBUILDING AND REPAIRS

5.—(1) Nothing in this Order prevents the repair or reconstruction of any building or structure that is damaged or destroyed by causes beyond the control of the owner.

(2) Nothing in this Order prevents the strengthening or restoration to a safe condition of any building or structure or part of any such building or structure. O. Reg. 322/74, s. 5.

S. B. HANDLEMAN  
*Minister of Housing*

Dated at Toronto, this 26th day of April, 1974.

(2599)

19

## THE PLANNING ACT

## O. Reg. 323/74.

Restricted Areas—All Lands within the Township of Cumberland in The Regional Municipality of Ottawa-Carleton.

Made—April 26th, 1974.

Filed—April 26th, 1974.

ORDER MADE UNDER  
THE PLANNING ACT

RESTRICTED AREAS—ALL LANDS WITHIN THE TOWNSHIP OF CUMBERLAND IN THE REGIONAL MUNICIPALITY OF OTTAWA-CARLETON

## INTERPRETATION

1. In this Order,

(a) "commercial use" means the use of land, building or structure for the purposes of buying and selling of commodities or supplying of services. O. Reg. 323/74, s. 1.

## APPLICATION

2. This Order applies to all lands within the Township of Cumberland in The Regional Municipality of Ottawa-Carleton. O. Reg. 323/74, s. 2.

## GENERAL

3. Nothing in this Order prevents the use of any land, building or structure for a purpose prohibited by this Order if such land, building or structure was lawfully used for such purpose on the day this Order comes into force, or prevents the erection or use of any building or structure the plans for which were approved by the municipal architect or building inspector prior to the day this Order comes into force. O. Reg. 323/74, s. 3.

4. No land shall be used and no building or structure shall be erected or used for commercial purposes. O. Reg. 323/74, s. 4.

## REBUILDING AND REPAIRS

5.—(1) Nothing in this Order prevents the repair or reconstruction of any building or structure that is damaged or destroyed by causes beyond the control of the owner.

(2) Nothing in this Order prevents the strengthening or restoration to a safe condition of any building or structure or part of any such building or structure. O. Reg. 323/74, s. 5.

S. B. HANDLEMAN  
*Minister of Housing*

Dated at Toronto, this 26th day of April, 1974.

(2600)

19

## THE PLANNING ACT

## O. Reg. 324/74.

Restricted Areas—All Lands within the Township of Gloucester in The Regional Municipality of Ottawa-Carleton.

Made—April 26th, 1974.

Filed—April 26th, 1974.

ORDER MADE UNDER  
THE PLANNING ACT

RESTRICTED AREAS—ALL LANDS WITHIN  
THE TOWNSHIP OF GLOUCESTER IN THE  
REGIONAL MUNICIPALITY OF  
OTTAWA-CARLETON

## INTERPRETATION

1. In this Order,

- (a) "commercial use" means the use of land, building or structure for the purposes of buying and selling of commodities or supplying of services; and

(b) "floor area" means the total area of all floors contained within the outside walls of a building. O. Reg. 324/74, s. 1.

2. This Order applies to all lands within the Township of Gloucester in The Regional Municipality of Ottawa-Carleton, EXCEPTING the following lands:

- (a) (i) those parts of lots 10 to 13, both inclusive, in Concession I lying north of Green Creek,
- (ii) that part of lot 14 in Concession I lying north of Montreal Street,
- (iii) those parts of lots 15 and 16, both inclusive, in Concession I lying north of Highway No. 17,
- (iv) lots 17 to 20, both inclusive, in Concession I, and
- (v) lots 21 to 17, both inclusive, in Concession II;
- (b) those parts of lots 10 to 15, in Concession II, lying in the Hamlet of Blackburn;
- (c) those parts of lots 17 to 20, both inclusive, in Concession II lying north of Highway No. 17;
- (d) lots 21 to 24, both inclusive, in Concession II;
- (e) parts of lots 25 to 27, both inclusive, in Concession II;
- (f) those parts of lots 9 to 15, both inclusive, in Concession III lying in the Hamlet of Blackburn; and
- (g) those parts of lots 22 to 27, both inclusive, in Concession III lying north of the City of Ottawa,

as shown in the area outlined on a map filed in the office of the Registrar of Regulations at Toronto as Number 1709. O. Reg. 324/74, s. 2.

## GENERAL

3. Nothing in this Order prevents the use of any land, building or structure for a purpose prohibited by this Order if such land, building or structure was lawfully used for such purpose on the day this Order comes into force, or prevents the erection or use of any building or structure the plans for which were approved by the municipal architect or building inspector prior to the day this Order comes into force. O. Reg. 324/74, s. 3.

4. No building or structure containing a floor area exceeding 15,000 square feet shall be erected or used for commercial uses. O. Reg. 324/74, s. 4.



## REBUILDING AND REPAIRS

5.—(1) Nothing in this Order prevents the repair or reconstruction of any building or structure that is damaged or destroyed by causes beyond the control of the owner.

(2) Nothing in this Order prevents the strengthening or restoration to a safe condition of any building or structure or part of any such building or structure. O. Reg. 324/74, s. 5.

S. B. HANDLEMAN  
*Minister of Housing*

Dated at Toronto, this 26th day of April, 1974.

(2601)

19

## THE PLANNING ACT

## O. Reg. 325/74.

Restricted Areas—All Lands within That Part of the Township of West Carleton in The Regional Municipality of Ottawa-Carleton that was Formerly the Township of Fitzroy.

Made—April 26th, 1974.

Filed—April 26th, 1974.

ORDER MADE UNDER  
THE PLANNING ACT

RESTRICTED AREAS—ALL LANDS WITHIN THAT PART OF THE TOWNSHIP OF WEST CARLETON IN THE REGIONAL MUNICIPALITY OF OTTAWA-CARLETON THAT WAS FORMERLY THE TOWNSHIP OF FITZROY

## INTERPRETATION

## 1. In this Order,

(a) "commercial use" means the use of land, building or structure for the purposes of buying and selling of commodities or supplying of services. O. Reg. 325/74, s. 1.

## APPLICATION

2. This Order applies to all lands within that part of the Township of West Carleton in The Regional Municipality of Ottawa-Carleton that was formerly the Township of Fitzroy. O. Reg. 325/74, s. 2.

## GENERAL

3. Nothing in this Order prevents the use of any land, building or structure for a purpose prohibited by this Order if such land, building or structure was lawfully used for such purpose on the day

this Order comes into force, or prevents the erection or use of any building or structure the plans for which were approved by the municipal architect or building inspector prior to the day this Order comes into force. O. Reg. 325/74, s. 3.

4. No land shall be used and no building or structure shall be erected or used for commercial purposes. O. Reg. 325/74, s. 4.

## REBUILDING AND REPAIRS

5.—(1) Nothing in this Order prevents the repair or reconstruction of any building or structure that is damaged or destroyed by causes beyond the control of the owner.

(2) Nothing in this Order prevents the strengthening or restoration to a safe condition of any building or structure or part of any such building or structure. O. Reg. 325/74, s. 5.

S. B. HANDLEMAN  
*Minister of Housing*

Dated at Toronto, this 26th day of April, 1974.

(2602)

19

## THE PLANNING ACT

## O. Reg. 326/74.

Restricted Areas—All Lands within the Township of Hallowell in the County of Prince Edward.

Made—April 26th, 1974.

Filed—April 26th, 1974.

ORDER MADE UNDER  
THE PLANNING ACT

RESTRICTED AREAS—ALL LANDS WITHIN THE TOWNSHIP OF HALLOWELL IN THE COUNTY OF PRINCE EDWARD

## INTERPRETATION

## 1. In this Order,

(a) "commercial use" means the use of land, building or structure for the purposes of buying and selling of commodities or supplying of services. O. Reg. 326/74, s. 1.

## APPLICATION

2. This Order applies to all lands within the Township of Hallowell in the County of Prince Edward. O. Reg. 326/74, s. 2.

## GENERAL

3. Nothing in this Order prevents the use of any land, building or structure for a purpose prohibited

by this Order if such land, building or structure was lawfully used for such purpose on the day this Order comes into force, or prevents the erection or use of any building or structure the plans for which were approved by the municipal architect or building inspector prior to the day this Order comes into force. O. Reg. 326/74, s. 3.

4. No land shall be used and no building or structure shall be erected or used for commercial purposes. O. Reg. 326/74, s. 4.

#### REBUILDING AND REPAIRS

5.—(1) Nothing in this Order prevents the repair or reconstruction of any building or structure that is damaged or destroyed by causes beyond the control of the owner.

(2) Nothing in this Order prevents the strengthening or restoration to a safe condition of any building or structure or part of any such building or structure. O. Reg. 326/74, s. 5.

S. B. HANDLEMAN  
*Minister of Housing*

Dated at Toronto, this 26th day of April, 1974.

(2603)

19

#### THE PLANNING ACT

##### O. Reg. 327/74.

Restricted Areas—All Lands within the Township of Sophiasburg in the County of Prince Edward.

Made—April 26th, 1974.

Filed—April 26th, 1974.

#### ORDER MADE UNDER THE PLANNING ACT

RESTRICTED AREAS—ALL LANDS WITHIN  
THE TOWNSHIP OF SOPHIASBURG IN THE  
COUNTY OF PRINCE EDWARD

#### INTERPRETATION

1. In this Order,

- (a) "commercial use" means the use of land, building or structure for the purposes of buying and selling of commodities or supplying of services. O. Reg. 327/74, s. 1.

#### APPLICATION

2. This Order applies to all lands within the Township of Sophiasburg in the County of Prince Edward. O. Reg. 327/74, s. 2.

#### GENERAL

3. Nothing in this Order prevents the use of any land, building or structure for a purpose prohibited

by this Order if such land, building or structure was lawfully used for such purpose on the day this Order comes into force, or prevents the erection or use of any building or structure the plans for which were approved by the municipal architect or building inspector prior to the day this Order comes into force. O. Reg. 327/74, s. 3.

4. No land shall be used and no building or structure shall be erected or used for commercial purposes. O. Reg. 327/74, s. 4.

#### REBUILDING AND REPAIRS

5.—(1) Nothing in this Order prevents the repair or reconstruction of any building or structure that is damaged or destroyed by causes beyond the control of the owner.

(2) Nothing in this Order prevents the strengthening or restoration to a safe condition of any building or structure or part of any such building or structure. O. Reg. 327/74, s. 5.

S. B. HANDLEMAN  
*Minister of Housing*

Dated at Toronto, this 26th day of April, 1974.

(2604)

19

#### THE PLANNING ACT

##### O. Reg. 328/74.

Restricted Areas—All Lands within the Township of North Marysburg in the County of Prince Edward.

Made—April 26th, 1974.

Filed—April 26th, 1974.

#### ORDER MADE UNDER THE PLANNING ACT

RESTRICTED AREAS—ALL LANDS WITHIN  
THE TOWNSHIP OF NORTH MARYSBURG  
IN THE COUNTY OF PRINCE EDWARD

#### INTERPRETATION

1. In this Order,

- (a) "commercial use" means the use of land, building or structure for the purposes of buying and selling of commodities or supplying of services. O. Reg. 328/74, s. 1.

#### APPLICATION

2. This Order applies to all lands within the Township of North Marysburg in the County of Prince Edward. O. Reg. 328/74, s. 2.

#### GENERAL

3. Nothing in this Order prevents the use of any land, building or structure for a purpose prohibited

by this Order if such land, building or structure was lawfully used for such purpose on the day this Order comes into force, or prevents the erection or use of any building or structure the plans for which were approved by the municipal architect or building inspector prior to the day this Order comes into force. O. Reg. 328/74, s. 3.

4. No land shall be used and no building or structure shall be erected or used for commercial purposes. O. Reg. 328/74, s. 4.

#### REBUILDING AND REPAIRS

5.—(1) Nothing in this Order prevents the repair or reconstruction of any building or structure that is damaged or destroyed by causes beyond the control of the owner.

(2) Nothing in this Order prevents the strengthening or restoration to a safe condition of any building or structure or part of any such building or structure. O. Reg. 328/74, s. 5.

S. B. HANDLEMAN  
*Minister of Housing*

Dated at Toronto, this 26th day of April, 1974.

(2605)

19

#### THE PLANNING ACT

##### O. Reg. 329/74.

Restricted Areas—All Lands within the Township of Kincardine in the County of Bruce.

Made—April 26th, 1974.

Filed—April 26th, 1974.

#### ORDER MADE UNDER THE PLANNING ACT

RESTRICTED AREAS—ALL LANDS WITHIN  
THE TOWNSHIP OF KINCARDINE IN THE  
COUNTY OF BRUCE

#### INTERPRETATION

1. In this Order,

- (a) "commercial use" means the use of land, building or structure for the purposes of buying and selling of commodities or supplying of services. O. Reg. 329/74, s. 1.

#### APPLICATION

2. This Order applies to all lands within the Township of Kincardine in the County of Bruce. O. Reg. 329/74, s. 2.

#### GENERAL

3. Nothing in this Order prevents the use of any land, building or structure for a purpose prohibited

by this Order if such land, building or structure was lawfully used for such purpose on the day this Order comes into force, or prevents the erection or use of any building or structure the plans for which were approved by the municipal architect or building inspector prior to the day this Order comes into force. O. Reg. 329/74, s. 3.

4. No land shall be used and no building or structure shall be erected or used for commercial purposes. O. Reg. 329/74, s. 4.

#### REBUILDING AND REPAIRS

5.—(1) Nothing in this Order prevents the repair or reconstruction of any building or structure that is damaged or destroyed by causes beyond the control of the owner.

(2) Nothing in this Order prevents the strengthening or restoration to a safe condition of any building or structure or part of any such building or structure. O. Reg. 329/74, s. 5.

S. B. HANDLEMAN  
*Minister of Housing*

Dated at Toronto, this 26th day of April, 1974.

(2606)

19

#### THE PLANNING ACT

##### O. Reg. 330/74.

Restricted Areas—Regional Municipality of Ottawa-Carleton, Township of Marlborough.

Made—April 26th, 1974.

Filed—April 26th, 1974.

#### REGULATION TO AMEND ONTARIO REGULATION 529 73 MADE UNDER THE PLANNING ACT

1. Ontario Regulation 529 73 is amended by adding thereto the following section:

15. Notwithstanding any other provisions of this Order, one single-family dwelling and buildings and structures accessory thereto may be erected on the lands described in Schedules 3, 4, 5, 6 and 7 provided that the following requirements are met:

Minimum front yard	25 feet
Minimum side yard	10 feet
Minimum rear yard	25 feet
Maximum lot coverage	20 per cent
Minimum floor area for dwelling	1,000 square feet

Maximum height 25 feet

O. Reg. 330/74, s. 1.

2. The said Regulation is further amended by adding thereto the following Schedules:

#### Schedule 3

That parcel of land situate in that part of the Township of Rideau in The Regional Municipality of Ottawa-Carleton that on the 31st day of December, 1973 was the Township of Marlborough, and being composed of that part of Lot 3 in Concession VIII in the said Township more particularly described as follows:

Beginning at a point on the southerly limit of the said Lot 3, 210 feet westerly from the easterly limit of the said Lot;

Thence westerly along the southerly boundary of the said Lot, 210 feet;

Thence northerly and parallel with the easterly limit of the said Lot, 210 feet;

Thence easterly and parallel with the southerly limit of the said Lot, 210 feet;

Thence southerly and parallel with the easterly limit of the said Lot, 210 feet, more or less, to the point of beginning.

O. Reg. 330/74, s. 2, *part.*

#### Schedule 4

That parcel of land situate in that part of the Township of Rideau in The Regional Municipality of Ottawa-Carleton that on the 31st day of December, 1973 was the Township of Marlborough, and being composed of that part of Lot 3 in Concession VIII in said Township, more particularly described as follows:

1. Beginning at a point in the northwesterly boundary of the said Lot 3, distant 800.5 feet measured northeasterly from the most westerly angle thereof and distant 6 inches measured northeasterly from an iron post planted;

Thence southwesterly and following the said northwesterly boundary of the said Lot, 200.5 feet to an iron post planted;

Thence southeasterly and at right angles to the said northwesterly boundary of the said Lot, 871 feet to an iron post planted;

Thence southeasterly and parallel to the said northwesterly boundary of the said Lot, 200.5 feet to a point distant 6 inches measured northeasterly from an iron post planted;

Thence northwesterly and at right angles to the preceding course, 871 feet to the point of beginning.

2. Commencing at a point in the northwesterly boundary of the said Lot 3, distant 800.5 feet measured northeasterly from the most westerly angle thereof and distant 6 inches measured northeasterly from an iron post planted;

Thence southeasterly and at right angles to the said northwesterly boundary of the said Lot, 871 feet to a point distant 6 inches measured northeasterly from an iron post planted, which is the point of beginning.

Thence continuing southeasterly and at right angles to the said northwesterly boundary of the said Lot, approximately 1,604 feet to a point in the division line between the north half and the south half of the said Lot, 400.5 feet to a point;

Thence northwesterly and at right angles to the preceding course approximately 1,604 feet to an iron post planted at a point distant 871 feet from the northwesterly boundary of the said Lot, which point being the southwest angle of the parcel of land conveyed by instrument registered in the Land Registry Office for the Registry Division of Carleton (No. 5) as Number 7322.

Thence northeasterly and parallel to the said northwesterly boundary of the said Lot, 400.5 feet, more or less, to the point of beginning.

O. Reg. 330/74, s. 2, *part.*

#### Schedule 5

That parcel of land situate in that part of the Township of Rideau in The Regional Municipality of Ottawa-Carleton that on the 31st day of December, 1973 was the Township of Marlborough, and being composed of that part of Lot 17 in Concession I in the said Township, more particularly described as follows:

Beginning at a point in the westerly limit of the said Lot 17, 17 feet north of the southwesterly angle of the said Lot;

Thence northerly and along the said westerly limit, 2,500 feet;

Thence easterly and parallel with the southerly limit, 250 feet;

Thence southerly and parallel with the westerly limit of the said Lot, 2,500 feet;

Thence westerly and parallel with the southerly limit, 250 feet to the point of beginning.

O. Reg. 330/74, s. 2, *part.*

**Schedule 6**

That parcel of land situate in that part of the Township of Rideau in The Regional Municipality of Ottawa-Carleton that on the 31st day of December, 1973 was the Township of Marlborough, and being composed of Lot 23 in Concession X of the said Township.

O. Reg. 330/74, s. 2, *part.*

**Schedule 7**

That parcel of land situate in that part of the Township of Rideau in The Regional Municipality of Ottawa-Carleton that on the 31st day of December, 1973 was the Township of Marlborough, and being composed of that part of Lot 6 in Concession VI, more particularly described as follows:

Beginning at the southwest angle of the said Lot 6;

Thence northeasterly and along the southeasterly limit of the said Lot, a distance of 104.37 feet;

Thence northwesterly and parallel to the southwesterly limit of the said Lot, a distance of 208.73 feet;

Thence southwesterly and parallel to the southeasterly limit of the said Lot, 104.37 feet to the aforesaid southwesterly limit thereof;

Thence southeasterly and along the southwesterly limit of the said Lot, a distance of 208.73 feet to the point of beginning.

O. Reg. 330/74, s. 2, *part.*

G. M. FARROW  
*Director,*  
*Plans Administration Branch,*  
*Ministry of Housing*

Dated at Toronto, this 26th day of April, 1974.

(2607)

19

**THE PLANNING ACT**

**O. Reg. 331/74.**

Restricted Areas—Regional Municipality of Ottawa-Carleton, Township of Marlborough.  
Made—April 26th, 1974.  
Filed—April 26th, 1974.

REGULATION TO AMEND  
ONTARIO REGULATION 529/73  
MADE UNDER  
THE PLANNING ACT

1. Ontario Regulation 529/73 is amended by adding thereto the following section:

16. Notwithstanding any other provisions of this Order, one single-family dwelling and buildings and structures accessory thereto may be erected on the lands described in Schedules 8 and 9 provided that the following requirements are met:

Minimum front yard	25 feet
Minimum side yard	10 feet
Minimum rear yard	25 feet
Maximum lot coverage	not to exceed 20 per cent
Minimum floor area for dwelling	1,000 square feet
Maximum height	not to exceed 25 feet

O. Reg. 331/74, s. 1.

2. The said Regulation is further amended by adding thereto the following Schedules:

**Schedule 8**

That parcel of land situate in that part of the Township of Rideau in The Regional Municipality of Ottawa-Carleton that on the 31st day of December, 1973 was the Township of Marlborough and being composed of that part of Lot 21 in Concession VIII in the said Township, more particularly described in Instrument registered in the Land Registry Office for the Registry Division of Carleton (No. 5) as Number 178394.

O. Reg. 331/74, s. 2, *part.*

**Schedule 9**

That parcel of land situate in that part of the Township of Rideau in The Regional Municipality of Ottawa-Carleton that on the 31st day of December, 1973 was the Township of Marlborough, and being composed of the south one-quarter of the west half of Lot 4 in Concession VII of the said Township.

O. Reg. 331/74, s. 2, *part.*

G. M. FARROW  
*Director,*  
*Plans Administration Branch,*  
*Ministry of Housing*

Dated at Toronto, this 26th day of April, 1974.

(2608)

19



# Publications Under The Regulations Act

May 18th, 1974

## THE RETAIL SALES TAX ACT

### O. Reg. 332/74.

Definitions by Minister.

Made—April 23rd, 1974.

Filed—April 29th, 1974.

## REGULATION TO AMEND REGULATION 784 OF REVISED REGULATIONS OF ONTARIO, 1970 MADE UNDER THE RETAIL SALES TAX ACT

1. Section 1 of Regulation 784 of Revised Regulations of Ontario, 1970, as amended by section 1 of Ontario Regulation 475/71, is further amended by adding thereto the following paragraphs:

11. "Prosthetic appliance or equipment" as used in paragraph 30 of subsection 1 of section 5 of the Act means artificial devices, excluding wigs, designed to take the place of missing parts of the body.

12. "Settler's effects" as used in paragraph 62 of subsection 1 of section 5 of the Act means,

(a) household goods and equipment that are owned by an individual who was ordinarily resident outside Ontario for a period of at least six consecutive months immediately prior to his taking up residence in Ontario, that are purchased by the individual not less than thirty days prior to his taking up residence in Ontario, and that are, within six months after his taking up residence in Ontario, brought into Ontario by him for his own use and consumption in Ontario; and

(b) tangible personal property that was acquired for consumption or use in a province or territory of Canada other than Ontario in the operation of a business located and carried on in the other province or territory, and that is brought into Ontario by the proprietor or owner of such business for the purpose of relocating in Ontario his business operations,

provided that the proprietor or owner has paid to the other province or territory a tax on his consumption or use in the other province or territory of the tangible personal property so acquired by him and that the tax is not refundable to him or has not been refunded to him prior to the relocation of his business in Ontario or at any time thereafter.

13. "Footwear" as used in paragraph 22 of subsection 1 of section 5 of the Act means boots, shoes and other footwear, including any device, equipment or apparatus permanently attached thereto at the time of sale, the price of which does not exceed \$30 per pair, but not including stockings, socks or similar apparel.

14. "Personal hygiene and household products" as used in paragraph 21 of subsection 1 of section 5 of the Act means the following classes of tangible personal property:

### PERSONAL HYGIENE ITEMS

Babies' skin care preparations  
Facial tissue  
Personal deodorants  
Sanitary pads and tampons  
Shaving soaps and creams  
Toilet soap and hand cleaning preparations  
Toilet tissue  
Toothpaste, tooth powder, denture cleaners, denture adhesives, non-electric toothbrushes, dental floss

### HOUSEHOLD CLEANING ITEMS

Dust and spot removers  
Laundry bleaches, starch, blueing, pre-soaks, rinses, fabric softeners, borax and all other preparations for laundering clothes  
Polishes, waxes and conditioners for floors and furniture  
Powders and liquids for cleaning walls, floors, tiles, glass, metal, cooking utensils, ovens, sinks, rugs, upholstery, toilet bowls, drains and septic tanks  
Shoe polishing and cleaning preparations  
Soaps and detergents,

but does not include

Air fresheners and deodorizers  
 Baby hair shampoo  
 Bath powders and liquids  
 Car wax and cleaners  
 Colognes and perfumes  
 Cosmetics, beauty aid preparations, skin care oils, powders and tanning lotions  
 Disinfectants  
 Hair brushes, combs, nail files, razors, razor blades, scissors and similar items  
 Hair shampoos, conditioners, rinses and other similar preparations  
 Household furniture, equipment, tools and utensils  
 Household paper supplies other than toilet and facial tissues  
 Mops, brooms, brushes, polishers, sweepers, pails and other house-cleaning utensils and equipment  
 Paints, varnishes and thinners  
 Polishing, cleaning and drying cloths  
 Rubber and plastic gloves  
 Sanitary belts and syringes  
 Scouring pads  
 Shaving lotions  
 Steel wool  
 Toothpicks and mouthwashes  
 Wrapping supplies of all kinds

R.R.O. 1970, Reg. 784, s. 1; O. Reg. 475/71, s. 1; O. Reg. 332/74, s. 1.

ARTHUR MEEN  
*Minister of Revenue*

Dated at Toronto, this 23rd day of April, 1974.

(2621)

20

## THE RETAIL SALES TAX ACT

### O. Reg. 333/74.

General.

Made—April 24th, 1974.

Filed—April 29th, 1974.

## REGULATION TO AMEND REGULATION 785 OF REVISED REGULATIONS OF ONTARIO, 1970 MADE UNDER THE RETAIL SALES TAX ACT

- 1.—(1) Paragraph 11 of section 1 of Regulation 785 of Revised Regulations of Ontario, 1970, as remade by subsection 2 of section 1 of Ontario Regulation 300/73, is revoked.
- (2) Paragraph 26 of the said section 1 is revoked and the following substituted therefor:

26. "fertilizers" includes agricultural lime, peat moss and similar soil conditioners;

(3) Paragraph 63 of the said section 1 is revoked and the following substituted therefor:

63. "tangible personal property" does not include gold or silver in their primary forms including bullion, dore, ingot, bar, grain, sheet, foil, powder, sponge, wire, rod and tube that must be further worked or manufactured, alloyed or fabricated in order to be processed into dental or jewellers' supplies and supplies required by industry in other fields;

2. Section 18 of the said Regulation is revoked.

3. Subsection 1 of section 19 of the said Regulation is revoked and the following substituted therefor:

(1) In this section, the expression "wholly owns" when used to refer to,

(a) a person who is not a corporation, means the beneficial ownership by that person or by that person and persons who are, within the meaning of subsection 2 of section 6 of the Act, members of his family, of at least 95 per cent of the total issued share capital of a corporation, except directors' qualifying shares; and

(b) a person that is a corporation, means the beneficial ownership of at least 95 per cent of the total issued share capital of a corporation, except directors' qualifying shares,

and "wholly-owned" has a corresponding meaning. O. Reg. 333/74, s. 3.

4. Section 27 of the said Regulation is amended by adding thereto the following subsection:

(3) The purchaser is exempt from the payment and the vendor from the collection of the tax imposed by subsection 4 of section 2 of the Act in respect of an event held, staged or operated by a religious, charitable, benevolent or non-profit organization where,

(a) the total receipts from the sales of admissions for the event do not exceed \$7,500; and

(b) such organization does not hold, stage or operate more than four such events in any calendar year. O. Reg. 333/74, s. 4.

5. Section 30 of the said Regulation is revoked and the following substituted therefor:



30. Where a religious, charitable, benevolent or non-profit organization holds, stages or operates in any year an event, including a bazaar or rummage sale, the purchaser is exempt from the payment and the organization from the collection of the tax imposed by subsections 1 and 2 of section 2 of the Act in respect of tangible personal property sold by that organization at that event if,

- (a) the total receipts from the sale of taxable tangible personal property at the event do not exceed \$7,500;
- (b) the organization does not hold, stage or operate in that year more than four such events; and
- (c) the organization has paid to the Treasurer of Ontario an amount equal to the amount of tax that would have been payable by the organization if the tangible personal property which the organization purchased for sale at that event had been purchased by the organization for its own consumption and use. O. Reg. 333/74, s. 5.

(2622)

20

### THE PSYCHOLOGISTS REGISTRATION ACT

O. Reg. 334/74.

General.

Made—April 3rd, 1974.

Approved—April 24th, 1974.

Filed—April 29th, 1974.

### REGULATION TO AMEND REGULATION 698 OF REVISED REGULATIONS OF ONTARIO, 1970 MADE UNDER THE PSYCHOLOGISTS REGISTRATION ACT

1. Subsection 2 of section 6 of Regulation 698 of Revised Regulations of Ontario, 1970 is revoked and the following substituted therefor:
  - (2) A certificate of registration may be renewed by paying a renewal fee of \$50 before the certificate expires. O. Reg. 334/74, s. 1.
2. Section 7 of the said Regulation is revoked and the following substituted therefor:
  7. Where a certificate of registration expires and, within ten years after the expiration of the certificate, the former holder of the certificate applies for a new certificate of registration, a new

certificate shall be issued upon payment of a reinstatement fee of \$75. O. Reg. 334/74, s. 2.

### THE ONTARIO BOARD OF EXAMINERS IN PSYCHOLOGY:

MARY J. WRIGHT

K. G. FERGUSON

K. A. CARLSON

L. ISABELLE

B. J. QUARRINGTON

Dated at Toronto, this 3rd day of April, 1974.

(2623)

20

### THE CROWN TIMBER ACT

O. Reg. 335/74.

General.

Made—April 24th, 1974.

Filed—April 29th, 1974.

### REGULATION TO AMEND REGULATION 159 OF REVISED REGULATIONS OF ONTARIO, 1970 MADE UNDER THE CROWN TIMBER ACT

1. Section 1 of Regulation 159 of Revised Regulations of Ontario, 1970 is amended by relettering clause *a* as clause *aa* and by adding thereto the following clause:
  - (a) "cwt" means one hundred pounds:
2. Section 2 of the said Regulation, as remade by section 1 of Ontario Regulation 377/71, is revoked and the following substituted therefor:
  2. The Crown dues to be paid in respect of Crown timber, other than killed or damaged timber, cut under a licence are those fixed in Schedule 1. O. Reg. 335/74, s. 2.
3. Section 8 of the said Regulation, as remade by section 2 of Ontario Regulation 377/71, is revoked and the following substituted therefor:
  8. A licence, other than a licence granted under subsection 7 of section 2 or under section 5 of the Act, is granted on the terms and conditions set out in sections 9 to 14d. O. Reg. 335/74, s. 3.
4. The said Regulation is amended by adding thereto the following sections:
  - 14a. Where unpeeled Crown timber cut under a licence prescribing a price therefor based on a cubic foot is weighed in pounds, the prescribed

price shall be converted to a price based on a cwt by multiplying the prescribed price for each of the following species, kind or class of timber by the number opposite thereto:

jack pine or spruce.....	1.8018
red pine or white pine.....	1.5625
balsam.....	1.6393
hemlock.....	1.4085
poplar.....	1.4493
grade 3 mixed hardwood.....	1.3333

O. Reg. 335/74, s. 4, *part.*

14b. Where unpeeled Crown timber cut under a licence prescribing a price therefor based on a cord is weighed in pounds, the prescribed price shall be converted to a price based on a cwt by multiplying the prescribed price for each of the following species, kind or class of timber by the number opposite thereto:

jack pine or spruce.....	0.0212
red pine or white pine.....	0.0184
balsam.....	0.0193
hemlock.....	0.0166
poplar.....	0.0171
grade 3 mixed hardwood.....	0.0157

O. Reg. 335/74, s. 4, *part.*

14c. Where unpeeled Crown timber cut under a licence prescribing a price therefor based on a cwt is measured in cubic feet, the prescribed price shall be converted to a price based on a cubic foot by multiplying the prescribed price for each of the following species, kind or class of timber by the number opposite thereto:

jack pine or spruce.....	0.5550
red pine or white pine.....	0.6400
balsam.....	0.6100
hemlock.....	0.7100
poplar.....	0.6900
grade 3 mixed hardwood.....	0.7500

O. Reg. 335/74, s. 4, *part.*

14d. Where unpeeled Crown timber cut under a licence prescribing a price therefor based on a cwt is measured in cords, the prescribed price shall be converted to a price based on a cord by multiplying the prescribed price for each of the following species, kind or class of timber by the number opposite thereto:

jack pine or spruce.....	47.1750
red pine or white pine.....	54.4000
balsam.....	51.8500
hemlock.....	60.3500
poplar.....	58.6500
grade 3 mixed hardwood.....	63.7500

O. Reg. 335/74, s. 4, *part.*

5. Schedule 1 to the said Regulation, as remade by section 3 of Ontario Regulation 377/71, is revoked and the following substituted therefor:

**Schedule 1**

**CROWN DUES**

1. For the following unpeeled timber, when measured in cords:

i. conifers, for each cord.....	\$ 4.80
ii. hardwoods, for each cord.....	1.00

2. For the following peeled timber, when measured in cords:

i. conifers, for each cord.....	5.70
ii. hardwoods, for each cord.....	1.20

3. For the following unpeeled timber, when measured in cubic feet:

i. conifers, for each cubic foot...	0.057
ii. poplar or white birch, for each cubic foot.....	0.012

4. For the following unpeeled timber, when measured in board feet:

i. grade 1 hardwoods, except poplar and white birch, for each M.B.M.....	20.00
ii. grade 2 hardwoods, except poplar and white birch, for each M.B.M.....	10.00
iii. grade 3 hardwoods, except poplar and white birch, for each M.B.M.....	2.00

5. For the following unpeeled timber, when measured by weight:

i. jack pine or spruce, for each cwt.....	0.1028
ii. red pine or white pine, for each cwt.....	0.0890
iii. balsam, for each cwt.....	0.0934
iv. hemlock, for each cwt.....	0.0802
v. poplar, for each cwt.....	0.0174
vi. grade 3 mixed hardwood, for each cwt.....	0.0160

6. For fuelwood of any species, for each cord.....

1.00

O. Reg. 335/74, s. 5.

6. This Regulation comes into force on the 1st day of May, 1974. O. Reg. 335/74, s. 6.

## THE SMALL CLAIMS COURTS ACT

**O. Reg. 336/74.**

Courts.

Made—April 24th, 1974.

Filed—April 29th, 1974.

REGULATION TO AMEND  
REGULATION 800 OF  
REVISED REGULATIONS OF ONTARIO, 1970  
MADE UNDER  
THE SMALL CLAIMS COURTS ACT

1. Schedule 40 to Regulation 800 of Revised Regulations of Ontario, 1970, as remade by section 1 of Ontario Regulation 6/72, is revoked and the following substituted therefor:

**Schedule 40**

1. The Third Small Claims Court of the Judicial District of Haldimand.

2. Those parts of The Regional Municipality of Haldimand-Norfolk described as follows:

i. The towns of,

(a) Dunnville;

(b) Haldimand.

ii. That part of the City of Nanticoke lying within the area of the former County of Haldimand as it existed on the 31st day of March, 1974.

3. The Town of Dunnville. O. Reg. 336/74, s. 1.

2. Schedule 109 to the said Regulation, as remade by section 4 of Ontario Regulation 206/73, is revoked and the following substituted therefor:

**Schedule 109**

1. The First Small Claims Court of the Judicial District of Norfolk.

2. Those parts of The Regional Municipality of Haldimand-Norfolk described as follows:

i. The Town of Simcoe.

ii. The townships of,

(a) Delhi;

(b) Norfolk.

iii. That part of the City of Nanticoke lying within the area of the former County of Norfolk as it existed on the 31st day of March, 1974.

3. The Town of Simcoe. O. Reg. 336/74, s. 2.

(2625)

20

## THE FAMILY BENEFITS ACT

**O. Reg. 337/74.**

General.

Made—April 24th, 1974.

Filed—April 30th, 1974.

REGULATION TO AMEND  
REGULATION 287 OF  
REVISED REGULATIONS OF ONTARIO, 1970  
MADE UNDER  
THE FAMILY BENEFITS ACT

1. Regulation 287 of Revised Regulations of Ontario, 1970 is amended by adding thereto the following section:

3.—(1) In this section, "predecessor Act" means,

(a) *The Blind Persons' Allowances Act*, being chapter 35 of the Revised Statutes of Ontario, 1960;

(b) *The Disabled Persons' Allowances Act*, being chapter 107 of the Revised Statutes of Ontario, 1960; or

(c) Section 7a of *The General Welfare Assistance Act*, being chapter 164 of the Revised Statutes of Ontario, 1960.

(2) A payment under this section is a class of benefit other than an allowance.

(3) Each person who is eligible on or after the 1st day of September, 1973 for a payment under a predecessor Act shall be deemed to be a person in need and may be paid, on or after the 1st day of September, 1973, an amount equal to 5 per cent of the monthly amount payable to him on or after the 1st day of September, 1973 under the predecessor Act.

(4) An application made pursuant to a predecessor Act shall be deemed to be an application under this Act for the amount payable under subsection 3 and the eligibility therefor shall be determined in accordance with the provisions of the predecessor Act. O. Reg. 337/74, s. 1.

2. The Schedule to the said Regulation, as remade by section 3 of Ontario Regulation 801/73, is revoked and the following substituted therefor:

## Schedule

## MONTHLY AMOUNTS FOR ORDINARY NEEDS\*

No. of Children	16 Years and Over	10-15 Years	0-9 Years	One Adult Person	Two Adult Persons
0	0	0	0	\$ 91.00	\$148.00
1	0	0	1	130.00	180.00
	0	1	0	140.00	188.00
	1	0	0	151.00	197.00
2	0	0	2	162.00	210.00
	0	1	1	172.00	218.00
	0	2	0	180.00	223.00
	1	0	1	183.00	227.00
	1	1	0	191.00	232.00
	2	0	0	200.00	239.00
3	0	0	3	192.00	240.00
	0	1	2	202.00	248.00
	0	2	1	210.00	253.00
	0	3	0	215.00	258.00
	1	0	2	213.00	257.00
	1	1	1	221.00	262.00
	1	2	0	226.00	267.00
	2	0	1	230.00	269.00
	2	1	0	235.00	274.00
	3	0	0	242.00	281.00

\*The above Table indicates the amounts for one or two adults and the three oldest children in a family. For each additional child in the family in excess of three, add to the appropriate amount set out in the Schedule for a family with three children as follows:

- (a) 16 years and over.... \$42.00
- (b) 10-15 years..... \$35.00
- (c) 0-9 years..... \$30.00

O. Reg. 337/74, s. 2.

3. Section 2 of this Regulation shall be deemed to have come into force on the 1st day of January, 1974. O. Reg. 337/74, s. 3.

**THE MOTOR VEHICLE DEALERS ACT**

**O. Reg. 338/74.**

General.

Made—April 24th, 1974.

Filed—April 30th, 1974.

REGULATION TO AMEND  
ONTARIO REGULATION 98/71  
MADE UNDER  
THE MOTOR VEHICLE DEALERS ACT

- 1.—(1) Paragraph 1 of Form 1 of Ontario Regulation 98/71 is amended by inserting after "Address (from which business will be conducted)" in the third line "(if no street number—give lot and concession number)".
  - (2) Paragraph 4 of the said Form 1 is amended by striking out "Ontario Branch Office(s) (If any)" in the first line and inserting in lieu thereof "Will there be any Ontario Branch Office(s)?".
  - (3) Paragraph 5 of the said Form 1, as amended by section 1 of Ontario Regulation 516/71, is further amended by inserting after "previously" in the first line "in any province or state".
  - (4) Paragraph 7 of the said Form 1 is amended by striking out "Nature of Employment" in the fourth column and inserting in lieu thereof "State Position Held".
  - (5) Paragraph 9 of the said Form 1 is revoked and the following substituted therefor:
9. Detailed personal description of individual application or each partner in the case of a partnership.

Name of individual applicant or partner	Date of Birth Mo.    Day    Year	No. of Dependents	
Sex <input type="checkbox"/> Male <input type="checkbox"/> Female	Marital Status <input type="checkbox"/> Single <input type="checkbox"/> Married		
Husband's Occupation (if married female)		Height	Weight
Hair	Eyes	Special Marks	

- (6) Paragraph 12 of the said Form 1 is revoked and the following substituted therefor:
12. Is the applicant (or any partner, in the case of a partnership),
- (a) a discharged or undischarged bankrupt?     Yes     No;
  - (b) presently a party to bankruptcy proceedings?     Yes     No; or
  - (c) has the applicant (or any partner, in the case of a partnership) ever been involved as an officer, director or majority shareholder, with a corporation that is bankrupt or that is presently a party to bankruptcy proceedings?     Yes     No.

If yes to any of the above questions, give full particulars (including dates):

--

- (7) Subparagraph *a* of paragraph 15 of the said Form 1 is amended by striking out "If so," in the second line and inserting in lieu thereof "If yes".
  - (8) Paragraph 16 of the said Form 1 is revoked and the following substituted therefor:
16. Is there any other person, company or agency that has any financial interest in or control over your business?  Yes  No. If yes, give full particulars:

Name	Address	Particulars

- (9) That part of the said Form 1 immediately following "December, 19..." is revoked and the following substituted therefor:

Signature of Witness	Signature of Applicant/ Partner	Signature of Partner
Address	Address	Address

- 2.—(1) Paragraph 1 of Form 2 of the said Regulation is amended by inserting after "Address (from which business will be conducted)" in the second line "(if no street number—give lot and concession number)".
  - (2) Paragraph 2 of the said Form 2 is amended by striking out "Director" at the end of the fifth column and inserting in lieu thereof "Director(s)".
  - (3) Paragraph 4 of the said Form 2 is amended by striking out "Ontario branch offices (if any)" in the first line and inserting in lieu thereof "Will there be any Ontario Branch Office(s)?"
  - (4) Paragraph 7 of the said Form 2 is amended by striking out "Nature of Employment" in the fourth column and inserting in lieu thereof "State Position Held".
  - (5) Paragraph 13 of the said Form 2 is revoked and the following substituted therefor:
13. Is the applicant (or any partner, in the case of a partnership),
- (a) a discharged or undischarged bankrupt?  Yes  No;
  - (b) presently a party to bankruptcy proceedings?  Yes  No; or
  - (c) has the applicant (or any partner, in the case of a partnership) ever been involved as an officer, director or majority shareholder, with a corporation that is bankrupt or that is presently a party to bankruptcy proceedings?  Yes  No.

If yes to any of the above questions, give full particulars (including dates):

--

(6) Subparagraph a of paragraph 16 of the said Form 2 is amended by striking out "If so," in the second line and inserting in lieu thereof "If yes".

(7) Paragraph 17 of the said Form 2 is revoked and the following substituted therefor:

17. Is there any other person, company or agency that has any financial interest in or control over your business?  Yes  No. If yes, give full particulars:

Name	Address	Particulars

3. Paragraph 8 of Form 3 of the said Regulation is revoked and the following substituted therefor:

8. Is the applicant (or any partner, in the case of a partnership),

(a) a discharged or undischarged bankrupt?  Yes  No;

(b) presently a party to bankruptcy proceedings?  Yes  No; or

(c) has the applicant (or any partner, in the case of a partnership) ever been involved as an officer, director or majority shareholder, with a corporation that is bankrupt or that is presently a party to bankruptcy proceedings?  Yes  No.

If yes to any of the above questions, give full particulars (including dates):


4.—(1) The notes at the beginning of Form 4 of Ontario Regulation 98/71, as amended by section 11 of Ontario Regulation 503/72, are revoked and the following inserted in lieu thereof:

- \* For change in address—Complete 1 and 15 and Affidavit.
- \* For change in Corporate Officers—Complete 1 to 15 and Affidavit.
- \* For change in Shareholders and Share Distribution—Complete 1, 4, 5, 13, 15 and Affidavit.
- \* For change of name—Complete 1 and 15 and Affidavit.

(2) Paragraph 1 of the said Form 4, as amended by section 1 of Ontario Regulation 516/71, is further amended by adding thereto the following:

Garage "A" Number (for new premises)	
--------------------------------------	--

(3) Paragraph 2 of the said Form 4 is revoked and the following substituted therefor:

2. Details of Change in Officers:

Name in Full	Title	Addition	Deletion	Date of Change
		<input type="checkbox"/>	<input type="checkbox"/>	
		<input type="checkbox"/>	<input type="checkbox"/>	
		<input type="checkbox"/>	<input type="checkbox"/>	

(4) Paragraph 3 of the said Form 4, as amended by section 1 of Ontario Regulation 516/71, is revoked and the following substituted therefor:

3. Up-to-date list of all Officers and Directors in the motor vehicle dealership:

Name in Full	Residence Address	Date of Birth	Res. Tel. No.	Officers	In automobile business	
					Active	Non Active
				President	<input type="checkbox"/>	<input type="checkbox"/>
				Vice-President	<input type="checkbox"/>	<input type="checkbox"/>
				Secretary	<input type="checkbox"/>	<input type="checkbox"/>
				Treasurer	<input type="checkbox"/>	<input type="checkbox"/>
				Secretary-Treasurer	<input type="checkbox"/>	<input type="checkbox"/>
				Director(s)	<input type="checkbox"/>	<input type="checkbox"/>

(5) Paragraph 6 of the said Form 4 is revoked and the following substituted therefor:

6. Has the new officer(s) of the registrant ever been previously registered as a motor vehicle dealer or salesman in any province or state?	Yes	No
	<input type="checkbox"/>	<input type="checkbox"/>
Has the new officer(s) of the registrant ever been refused a licence or registration or has a licence or registration been revoked or suspended in any province or state?	Yes	No
	<input type="checkbox"/>	<input type="checkbox"/>
If yes to any of the above questions, give full particulars:		

(6) Paragraph 8 of the said Form 4 is amended by striking out "officers" in the first line and inserting in lieu thereof "officer(s)".

(7) Paragraph 11 of the said Form 4 is revoked and the following substituted therefor:

11. Is the applicant (or any partner, in the case of a partnership),

(a) a discharged or undischarged bankrupt?  Yes  No;



(b) presently a party to bankruptcy proceedings?  Yes  No; or

(c) has the applicant (or any partner, in the case of a partnership) ever been involved as an officer, director or majority shareholder, with a corporation that is bankrupt or that is presently a party to bankruptcy proceedings?  Yes  No.

If yes to any of the above questions, give full particulars (including dates):

[Empty rectangular box for providing particulars]

(8) Paragraph 13 of the said Form 4 is revoked and the following substituted therefor:

13. Is there any other person, company or agency that has any financial interest in or control over your business?  Yes  No. If yes, give full particulars:

(9) That part of the said Form 4 that begins as follows:

“New officer’s signature”

is numbered as paragraph 14.

(10) That part of the said Form 4 that begins as follows:

“Signature of owner”

is numbered as paragraph 15.

(11) The note at the beginning of the AFFIDAVIT that immediately follows “CORPORATE SEAL” where it occurs in the said Form 4 is revoked and the following substituted therefor:

“To be completed by individual applicant, or by one of the partners in the case of a partnership”.

(2627)

20

**THE PROPERTY TAX STABILIZATION ACT, 1973**

**O. Reg. 339/74.**

General.

Made—April 17th, 1974.

Filed—April 30th, 1974.

**REGULATION TO AMEND  
ONTARIO REGULATION 9/74  
MADE UNDER  
THE PROPERTY TAX STABILIZATION  
ACT, 1973**

1.—(1) Clause *e* of section 1 of Ontario Regulation 9/74 is revoked and the following substituted therefor:

(e) “equivalent assessment” means the assessment that, if a tax had been levied on it by the lower tier municipality for all purposes other than school purposes at the rate applicable to 80 per cent or more

of the taxable assessment on commercial and industrial property in 1972, would have produced an amount equal to the aggregate of,

- (i) the 1972 payments in lieu of taxes for the year as shown in the Analysis of Revenue, Schedule 1-1 of the audited financial report, 1972, of the lower tier municipality less that portion of payments in lieu of taxes allocated to school boards for the 1972 year as shown in the Analysis of Education Levy, Schedule 1-7, Column 5 in the 1972 audited financial report of the municipality,
- (ii) the amount levied under section 304 of *The Municipal Act* in respect of the 1973 year, and
- (iii) taxes deemed to be levied under section 304a of *The Municipal Act* for 1973 for all purposes other than school purposes;

(2) The said section 1 is further amended by adding thereto the following subsection:

(2) For the purpose of clause *e* of subsection 1, where there are two or more merged areas in a municipality, the mill rate applicable is the mill rate for non-school purposes that is applicable to 80 per cent or more of the taxable assessment on commercial and industrial property in 1972 in the merged area having the largest portion of taxable assessment in the municipality in 1972. O. Reg. 339/74, s. 1 (2).

2. Subclauses ii and iii of clause *a* of subsection 2 of section 4 of the said Regulation are revoked and the following substituted therefor:

(ii) the amounts deemed to have been received in 1973 for all purposes other than public elementary and secondary school purposes under section 304a of *The Municipal Act* less the amounts deemed to have been received in 1972 for all purposes other than public elementary and secondary school purposes under sections 8 to 11, both inclusive, of *The Assessment Act, 1972*,

(iii) that portion of the telephone tax adjustment deemed to be in respect of public elementary and secondary school purposes for the year 1972, if such has not already been adjusted for in the Analysis of Taxation, Schedule 1-2, Column 7 of the 1972 audited financial report,

3. The said Regulation is amended by adding thereto the following section:

13. The Minister in any year may make an interim grant to each municipality but the interim grant to any municipality shall not exceed 50 per cent of the total grants to the municipality or, in the case of reorganized municipalities, the predecessor municipality or municipalities, made under the Act in the next preceding year. O. Reg. 339/74, s. 3.

(2628)

20

### THE HIGHWAY TRAFFIC ACT

#### O. Reg. 340/74.

Restricted Use of Left Lanes by  
Commercial Motor Vehicles.

Made—April 24th, 1974.

Filed—May 1st, 1974.

REGULATION TO AMEND  
ONTARIO REGULATION 147/73  
MADE UNDER  
THE HIGHWAY TRAFFIC ACT

1. Subsection 2 of section 2 of Ontario Regulation 147/73 is revoked and the following substituted therefor:

(2) The sign referred to in subsection 1 shall be erected directly above the left lane on those portions of the King's Highways described in the schedules. O. Reg. 340/74, s. 1.

2. Schedule 4 to the said Regulation is amended by adding thereto the following paragraph:

2. That part of the King's Highway known as the Queen Elizabeth Way lying between a point situate at its intersection with the King's Highway known as No. 2 in the City of Burlington in The Regional Municipality of Halton and a point situate at its intersection with the southerly limit of the roadway known as Beach Boulevard in the City of Hamilton in The Regional Municipality of Hamilton-Wentworth. O. Reg. 340/74, s. 2.

3. The said Regulation is amended by adding thereto the following Schedule:

#### Schedule 5

#### HIGHWAY NO. 427

1. That part of the King's Highway known as No. 427 in the Borough of Etobicoke in The Municipality of Metropolitan Toronto lying between a point situate at its intersection with the King's Highway known as the Queen Elizabeth Way and a point situate at its intersection with the King's Highway known as No. 401. O. Reg. 340/74, s. 3.

(2629)

20

### THE MILK ACT

#### O. Reg. 341/74.

Grade A Milk—Marketing.

Made—May 1st, 1974.

Filed—May 1st, 1974.

REGULATION TO AMEND  
REGULATION 591 OF  
REVISED REGULATIONS OF ONTARIO, 1970  
MADE UNDER  
THE MILK ACT

1. Subsection 6a of section 16 of Regulation 591 of Revised Regulations of Ontario, 1970, as remade by subsection 4 of section 1 of Ontario Regulation 203/74, is revoked and the following substituted therefor:

(6a) All Class 5a milk supplied to a processor shall be sold by the marketing board and bought by the processor for not less than a minimum

price of \$6.37 per 100 pounds for milk testing 3.5 per cent milk-fat where the milk is delivered to the processor by tank truck. O. Reg. 341/74, s. 1.

THE ONTARIO MILK MARKETING BOARD:

G. R. McLAUGHLIN  
*Chairman*

H. PARKER  
*Secretary*

Dated at Toronto, this 1st day of May, 1974.

(2630)

20

THE MILK ACT

**O. Reg. 342/74.**  
Industrial Milk—Marketing.  
Made—May 1st, 1974.  
Filed—May 1st, 1974.

REGULATION TO AMEND  
REGULATION 593 OF  
REVISED REGULATIONS OF ONTARIO, 1970  
MADE UNDER  
THE MILK ACT

1. Subsection 4a of section 13 of Regulation 593 of Revised Regulations of Ontario, 1970, as remade by subsection 4 of section 1 of Ontario Regulation 204/74, is revoked and the following substituted therefor:

(4a) All Class 5a milk supplied to a processor shall be sold by the marketing board and bought by the processor for not less than a minimum price of \$6.37 per 100 pounds for milk testing 3.5 per cent milk-fat where the milk is delivered to the processor by tank truck. O. Reg. 342/74, s. 1.

THE ONTARIO MILK MARKETING BOARD:

G. R. McLAUGHLIN  
*Chairman*

H. PARKER  
*Secretary*

Dated at Toronto, this 1st day of May, 1974.

(2631)

20

THE MILK ACT

**O. Reg. 343/74.**  
Cheese—Marketing.  
Made—May 1st, 1974.  
Filed—May 1st, 1974.

REGULATION TO AMEND  
ONTARIO REGULATION 299/73  
MADE UNDER  
THE MILK ACT

1. Schedule 1, as amended by section 1 of Ontario Regulation 406/73, and Schedule 2, as amended by section 2 of Ontario Regulation 406/73, to Ontario Regulation 299/73 are revoked and the following substituted therefor:

Schedule 1

COLUMN 1	COLUMN 2
Producer of Cheese	Location of Plant
Ault Foods Limited	Winchester
Baden Cheese Limited	Baden
Balderson Cheese Ltd.	Balderson
Dairyland Foods Limited	Spencerville
Darigold Products Limited	Oakville
Foxboro Cheese Company Limited	Corbyville
Fred Day	Atwood
Harrowsmith Cheese Factory Limited	Harrowsmith
Kemptville College of Agricultural Technology	Kemptville
Kraft Foods Limited	Ingleside Williamstown Wolfe Island
Millbank Cheese and Butter Limited	Millbank
Mountain View Cheese Factory Limited	Belleville
New Dundee Creamery Limited	New Dundee

COLUMN 1	COLUMN 2
Producer of Cheese	Location of Plant
St. Albert Co-operative Cheese Manufacturing Association	St. Albert
St. Lawrence Parks Commission	Morrisburg
Tavistock Union Cheese & Butter Limited	Tavistock
Teeswater Creamery Limited	Teeswater
Thornloe Cheese Factory Limited	Thornloe
Trenton Riverside Dairy Products Limited	Trenton
Warkworth Cheese Company Limited	Warkworth

O. Reg. 343/74, s. 1, *part.*

### Schedule 2

COLUMN 1	COLUMN 2
Producer of Cheese	Location of Plant
Ault Foods Limited	Winchester
Baden Cheese Limited	Baden
Balderson Cheese Ltd.	Balderson
Dairyland Foods Limited	Spencerville
Darigold Products Limited	Oakville
Forfar Dairy Limited	Forfar
Fred Day	Atwood
Harold Cheese Manufacturing Co.	Stirling
Harrowsmith Cheese Factory Limited	Harrowsmith

COLUMN 1	COLUMN 2
Producer of Cheese	Location of Plant
Kemptville College & Agricultural Technology	Kemptville
Kraft Foods Limited	Ingleside Williamstown Wolfe Island
Mapleton Cheese & Butter Company Limited	St. Thomas
Millbank Cheese and Butter Limited	Millbank
Mountain View Cheese Factory Limited	Belleville
New Dundee Creamery Limited	New Dundee
Pine River Cheese & Butter Co-operative	Ripley
St. Albert Co-operative Cheese Manufacturing Association	St. Albert
St. Lawrence Parks Commission	Morrisburg
Thornloe Cheese Factory Limited	Thornloe
Warkworth Cheese Company Limited	Warkworth.

O. Reg. 343/74, s. 1, *part.*

THE ONTARIO MILK MARKETING BOARD:

G. R. McLAUGHLIN  
*Chairman*

H. PARKER  
*Secretary*

Dated at Toronto, this 1st day of May, 1974.

(2632)

20

**THE PARKWAY BELT PLANNING AND  
DEVELOPMENT ACT, 1973**

**O. Reg. 344/74.**

Regional Municipality of York,  
Town of Markham.

Made—April 27th, 1974.

Filed—May 1st, 1974.

**REGULATION TO AMEND  
ONTARIO REGULATION 473/73  
MADE UNDER  
THE PARKWAY BELT PLANNING AND  
DEVELOPMENT ACT, 1973**

1. Ontario Regulation 473/73 is amended by adding thereto the following section:

20. Notwithstanding any other provisions of this Order, the lands described in Schedule 7 may be used for the erection thereon of a single-family dwelling and buildings and structures accessory thereto provided the requirements of section 7 and the following requirements are met:

**REQUIREMENTS FOR MAIN BUILDING**

Minimum front yard 25 feet

Minimum rear yard 25 feet

Minimum side yard 10 feet

Maximum lot coverage 33½ per cent

O. Reg. 344/74, s. 1.

2. The said Regulation is further amended by adding thereto the following Schedule:

**Schedule 7**

That parcel of land situate in the Town of Markham in The Regional Municipality of York, formerly in the Township of Markham in the County of York, and being composed of that part of Lot 5 shown on Plan registered as Number 2196 in the Land Registry Office for the Registry Division of Toronto Boroughs and York South (No. 64), described as follows:

Premising that the south limit of the said Lot 5 has a bearing of north 73° 56' east and relating all bearings used herein thereto;

Beginning at a point in the south limit of the said Lot, distant 126.79 feet measured easterly therealong from the southwest corner thereof;

Thence easterly along the south limit of the said Lot, 100 feet, more or less, to the east limit of the west half of the said Lot;

Thence north 8° 58' 20" west along the said east limit 968.81 feet, more or less, to the point in the north limit of the said Lot, distant 226.46 feet measured easterly therealong from the northwest corner thereof;

Thence westerly along the said north limit 100 feet;

Thence south 8° 58' 20" east 968.92 feet, more or less, to the point of beginning. O. Reg. 344/74, s. 2.

**JOHN WHITE**  
*Treasurer of Ontario and  
Minister of Economics and  
Intergovernmental Affairs*

Dated at Toronto, this 27th day of April, 1974.

(2635)

20

**THE PARKWAY BELT PLANNING AND  
DEVELOPMENT ACT, 1973**

**O. Reg. 345/74.**

Regional Municipality of York,  
Town of Vaughan.

Made—April 27th, 1974.

Filed—May 1st, 1974.

**REGULATION TO AMEND  
ONTARIO REGULATION 475/73  
MADE UNDER  
THE PARKWAY BELT PLANNING AND  
DEVELOPMENT ACT, 1973**

1. Paragraph i of section 2 of Ontario Regulation 475/73, as remade by section 1 of Ontario Regulation 591/73, is revoked and the following substituted therefor:

(i) Lots 32 to 35, both inclusive, in Concession I, excepting,

- a. the westerly 2,000 feet of Lot 32,
- b. the westerly 2,200 feet of lots 33 and 34,
- c. those parcels of land shown on plans registered as Number 3765 in the Land Registry Office for the Registry Division of Toronto Boroughs and York South (No. 64) and as Numbers M-681 and M-1279 in the Land Registry Office for the Land Titles Division of Toronto and York (No. 66),
- d. the following parcel of land:

that parcel of land situate in the Town of Vaughan in The Regional

Municipality of York, and being composed of that part of Lot 33 in Concession I in the said Town, more particularly described as follows:

Beginning at an iron bar found in the westerly limit of Yonge Street as widened by a Plan registered in the Land Registry Office for the Registry Division of Toronto Boroughs and York South (No. 64) as Number 3765, the said iron bar being at the southeasterly angle of Lot 2 as shown on the said Plan;

Thence easterly along the easterly production of the southerly limit of the said Lot 2, 7 feet and  $\frac{3}{4}$  of an inch to a concrete monument of the Ministry of Transportation and Communications (formerly the Department of Highways) found in the westerly limit of Yonge Street as widened by a Plan deposited in the said Registry Office as Number 2859;

Thence southerly along the westerly limit of Yonge Street as widened by the said Plan 2895, 77 feet,  $9\frac{3}{4}$  inches to its intersection with the northerly limit of Thornhill Avenue, as shown on the said Plan 2765;

Thence westerly along the northerly limit of the said Thornhill Avenue, 161 feet, 2 inches to an iron bar found marking the southeasterly angle of Lot 67 as shown on the said Plan 3765;

Thence northerly along the easterly limit of the said Lot 67, 79 feet, 6 inches to an iron bar found marking an angle in the easterly limit of the said Lot;

Thence easterly along the southerly limit of Lot 2 as shown on the said Plan 3765, 154 feet, 5 inches, more or less, to the place of beginning. O. Reg. 345/74, s. 1.

JOHN WHITE  
*Treasurer of Ontario and  
Minister of Economics and  
Intergovernmental Affairs*

Dated at Toronto, this 27th day of April, 1974.

## THE AGRICULTURAL DEVELOPMENT FINANCE ACT

O. Reg. 346/74.

Deposits.

Made—May 1st, 1974.

Filed—May 3rd, 1974.

### REGULATION TO AMEND REGULATION 7 OF REVISED REGULATIONS OF ONTARIO, 1970 MADE UNDER THE AGRICULTURAL DEVELOPMENT FINANCE ACT

1. Section 1 of Regulation 7 of Revised Regulations of Ontario, 1970, as remade by section 1 of Ontario Regulation 25/74, is revoked and the following substituted therefor:

1.—(1) Subject to subsection 2, interest at the rate of  $8\frac{1}{4}$  per cent per annum, calculated on the minimum monthly balance from the 1st day of April, 1974 shall be paid on the last days of March and September in each year.

(2) In special cases, the Minister of Revenue may determine a rate of interest and basis of calculation different from that prescribed in subsection 1, but the rate so determined shall not exceed  $8\frac{1}{4}$  per cent per annum. O. Reg. 346/74, s. 1.

(2643)

20

## THE PLANNING ACT

O. Reg. 347/74.

Restricted Areas—All Lands within those parts of the townships of Norfolk and Delhi in The Regional Municipality of Haldimand-Norfolk, and that part of the Town of Tillsonburg in the County of Oxford, all of which lands formerly comprised the Township of Middleton in the County of Norfolk.

Made—May 3rd, 1974.

Filed—May 3rd, 1974.

### ORDER MADE UNDER THE PLANNING ACT

RESTRICTED AREAS—ALL LANDS WITHIN THOSE PARTS OF THE TOWNSHIPS OF NORFOLK AND DELHI IN THE REGIONAL MUNICIPALITY OF HALDIMAND-NORFOLK, AND THAT PART OF THE TOWN OF TILLSONBURG IN THE COUNTY OF OXFORD, ALL OF WHICH LANDS FORMERLY COMPRISED THE TOWNSHIP OF MIDDLETON IN THE COUNTY OF NORFOLK.

## INTERPRETATION

## 1. In this Order,

- (a) "commercial use" means the use of land, building or structure for the purposes of buying and selling of commodities or supplying of services. O. Reg. 347/74, s. 1.

## APPLICATION

2. This Order applies to all lands within those parts of the Townships of Norfolk and Delhi in The Regional Municipality of Haldimand-Norfolk, and that part of the Town of Tillsonburg in the County of Oxford, all of which lands formerly comprised the Township of Middleton in the County of Norfolk. O. Reg. 347/74, s. 2.

## GENERAL

3. Nothing in this Order prevents the use of any land, building or structure for a purpose prohibited by this Order if such land, building or structure was lawfully used for such purpose on the day this Order comes into force, or prevents the erection or use of any building or structure the plans for which were approved by the municipal architect or building inspector prior to the day this Order comes into force. O. Reg. 347/74, s. 3.

4. No land shall be used and no building or structure shall be erected or used for commercial purposes. O. Reg. 347/74, s. 4.

## REBUILDING AND REPAIRS

5.—(1) Nothing in this Order prevents the repair or reconstruction of any building or structure that is damaged or destroyed by causes beyond the control of the owner.

(2) Nothing in this Order prevents the strengthening or restoration to a safe condition of any building or structure or part of any such building or structure. O. Reg. 347/74, s. 5.

S. B. HANDLEMAN  
*Minister of Housing*

Dated at Toronto, this 3rd day of May, 1974.

## THE PLANNING ACT

## O. Reg. 348/74.

Restricted Areas—All Lands within the Township of Dereham in the County of Oxford.

Made—May 3rd, 1974.

Filed—May 3rd, 1974.

ORDER MADE UNDER  
THE PLANNING ACTRESTRICTED AREAS—ALL LANDS WITHIN  
THE TOWNSHIP OF DEREHAM IN THE  
COUNTY OF OXFORD

## INTERPRETATION

## 1. In this Order,

- (a) "commercial use" means the use of land, building or structure for the purposes of buying and selling of commodities or supplying of services. O. Reg. 348/74, s. 1.

## APPLICATION

2. This Order applies to all lands within the Township of Dereham in the County of Oxford. O. Reg. 348/74, s. 2.

## GENERAL

3. Nothing in this Order prevents the use of any land, building or structure for a purpose prohibited by this Order if such land, building or structure was lawfully used for such purpose on the day this Order comes into force, or prevents the erection or use of any building or structure the plans for which were approved by the municipal architect or building inspector prior to the day this Order comes into force. O. Reg. 348/74, s. 3.

4. No land shall be used and no building or structure shall be erected or used for commercial purposes. O. Reg. 348/74, s. 4.

## REBUILDING AND REPAIRS

5.—(1) Nothing in this Order prevents the repair or reconstruction of any building or structure that is damaged or destroyed by causes beyond the control of the owner.

(2) Nothing in this Order prevents the strengthening or restoration to a safe condition of any building or structure or part of any such building or structure. O. Reg. 348/74, s. 5.

S. B. HANDLEMAN  
*Minister of Housing*

Dated at Toronto, this 3rd day of May, 1974.

## THE PLANNING ACT

**O. Reg. 349/74.**

Restricted Areas—All Lands within the Township of East Wawanosh in the County of Huron.  
Made—May 3rd, 1974.  
Filed—May 3rd, 1974.

ORDER MADE UNDER  
THE PLANNING ACTRESTRICTED AREAS—ALL LANDS WITHIN  
THE TOWNSHIP OF EAST WAWANOSH IN  
THE COUNTY OF HURON

## INTERPRETATION

1. In this Order,

- (a) "commercial use" means the use of land, building or structure for the purposes of buying and selling of commodities or supplying of services. O. Reg. 349/74, s. 1.

## APPLICATION

2. This Order applies to all lands within the Township of East Wawanosh in the County of Huron. O. Reg. 349/74, s. 2.

## GENERAL

3. Nothing in this Order prevents the use of any land, building or structure for a purpose prohibited by this Order if such land, building or structure was lawfully used for such purpose on the day this Order comes into force, or prevents the erection or use of any building or structure the plans for which were approved by the municipal architect or building inspector prior to the day this Order comes into force. O. Reg. 349/74, s. 3.

4. No land shall be used and no building or structure shall be erected or used for commercial purposes. O. Reg. 349/74, s. 4.

## REBUILDING AND REPAIRS

5.—(1) Nothing in this Order prevents the repair or reconstruction of any building or structure that is damaged or destroyed by causes beyond the control of the owner.

(2) Nothing in this Order prevents the strengthening or restoration to a safe condition of any building or structure or part of any such building or structure. O. Reg. 349/74, s. 5.

S. B. HANDLEMAN  
*Minister of Housing*

Dated at Toronto, this 3rd day of May, 1974.

THE REGIONAL MUNICIPALITY OF  
WATERLOO ACT, 1972**O. Reg. 350/74.**

Order of the Minister.  
Made—April 26th, 1974.  
Filed—May 3rd, 1974.

ORDER MADE UNDER  
THE REGIONAL MUNICIPALITY OF  
WATERLOO ACT, 1972

WHEREAS certain employees of local municipalities within The Regional Municipality of Waterloo were receiving sick leave benefits under a plan established prior to 1953 which permitted 100 per cent vesting; and

WHEREAS in the opinion of the Minister these employees may experience difficulty or hardships by their transfer to the sick leave credit plan of The Regional Municipality of Waterloo; and

WHEREAS the council of The Regional Municipality of Waterloo has requested that these employees be permitted to have their sick leave credit plan benefits carried forward into the sick leave credit plan of The Regional Municipality of Waterloo;

## ORDER

Under the provisions of subsection 11a of section 27 of *The Regional Municipality of Waterloo Act, 1972*, IT IS ORDERED:

1. Every employee of The Regional Municipality of Waterloo referred to in section 8 of By-Law Number 46-73 of The Regional Municipality of Waterloo shall be entitled to his sick leave credits earned under a plan established prior to the 1st day of April, 1953 and such credits shall be paid to such employee on termination of employment in addition to the other amounts payable pursuant to sections 5, 6, 7 and 8 of the said by-law. O. Reg. 350/74, s. 1.

JOHN WHITE  
*Treasurer of Ontario and  
Minister of Economics and  
Intergovernmental Affairs*

Dated at Toronto, this 26th day of April, 1974.



**THE PLANNING ACT****O. Reg. 351/74.**

Restricted Areas—County of Norfolk,

Township of Woodhouse.

Made—May 3rd, 1974.

Filed—May 3rd, 1974.

REGULATION TO AMEND  
ONTARIO REGULATION 291/73  
MADE UNDER  
THE PLANNING ACT

1. Ontario Regulation 291/73 is amended by adding thereto the following section:

27. Notwithstanding any other provisions of this Order, one single-family dwelling and buildings and structures accessory thereto may be erected on the lands described in schedule 12 if the provisions of section 9 and the following requirements are met:

**REQUIREMENTS FOR MAIN BUILDING**

Minimum front yard	50 feet
Minimum side yard	25 feet
Minimum rear yard	50 feet
Maximum lot coverage	15 per cent
Minimum floor area	1,100 square feet
Maximum height	two and one-half storeys

O. Reg. 351/74, s. 1.

2. Schedule 9 to the said Regulation, as made by section 2 of Ontario Regulation 197/74, is revoked and the following substituted therefor:

**Schedule 9**

That parcel of land situate in the City of Nanticoke in The Regional Municipality of Haldimand-Norfolk, formerly in the Township of Woodhouse in the County of Norfolk, and being the lands designated as parts 8, 9, 10 and 11 on a Reference Plan deposited in the Land Registry

Office for the Registry Division of the County of Norfolk (No. 37) as Number 350-757. O. Reg. 351/74, s. 2.

3. The said Regulation is further amended by adding thereto the following Schedule:

**Schedule 12**

That parcel of land situate in the Town of Simcoe in The Regional Municipality of Haldimand-Norfolk, formerly in the Township of Woodhouse in the County of Haldimand, and being composed of that part of Lot 10 in the Gore in the said Town, designated as Part 5 on a Reference Plan deposited in the Land Registry Office for the Registry Division of Norfolk (No. 37) as Number 37R313. O. Reg. 351/74, s. 3.

S. B. HANDLEMAN  
*Minister of Housing*

Dated at Toronto, this 3rd day of May, 1974.

(2648)

20

**THE PLANNING ACT****O. Reg. 352/74.**

Restricted Areas—All Lands within the Township of Gloucester in The Regional Municipality of Ottawa-Carleton.

Made—May 3rd, 1974.

Filed—May 3rd, 1974.

REGULATION TO REVOKE  
ONTARIO REGULATION 324/74  
MADE UNDER  
THE PLANNING ACT


1. Ontario Regulation 324/74 is revoked. O. Reg. 352/74, s. 1.

S. B. HANDLEMAN  
*Minister of Housing*

Dated at Toronto, this 3rd day of May, 1974.

(2649)

20



# Publications Under The Regulations Act

May 25th, 1974

## THE PROVINCIAL COURTS ACT

**O. Reg. 353/74.**

Remuneration of Part-Time

Provincial Judges.

Made—May 1st, 1974.

Filed—May 6th, 1974.

### REGULATION MADE UNDER THE PROVINCIAL COURTS ACT

#### REMUNERATION OF PART-TIME PROVINCIAL JUDGES

1. On and after the 1st day of January, 1974, the remuneration of a part-time judge,

(a) authorized by the Lieutenant Governor in Council pursuant to subsection 1 of section 12 of the Act to devote part of his time to the practice of law shall be \$20,000 a year; or

(b) reappointed pursuant to subsection 4 of section 5 of the Act shall be \$100 a day. O. Reg. 353/74, s. 1.

2. Ontario Regulation 26/74 does not apply to part-time judges. O. Reg. 353/74, s. 1.

(2664) 21

## THE REGIONAL MUNICIPALITY OF HALDIMAND-NORFOLK ACT, 1973

**O. Reg. 354/74.**

Order of the Minister.

Made—April 26th, 1974.

Filed—May 7th, 1974.

### REGULATION MADE UNDER THE REGIONAL MUNICIPALITY OF HALDIMAND-NORFOLK ACT, 1973

IN THE MATTER OF *The Regional Municipality of Haldimand-Norfolk Act, 1973*; and

IN THE MATTER OF the establishment of a public library board in the area municipality of the Township of Delhi and the transfer of assets and liabilities thereto from the former public library boards.

## ORDER

Under the provisions of section 144 of *The Regional Municipality of Haldimand-Norfolk Act, 1973*, IT IS ORDERED:

1. The public library boards of the Town of Delhi and the Townships of Charlotteville and Windham are dissolved. O. Reg. 354/74, s. 1.

2. A public library board is established for the area municipality of the Township of Delhi to be known as "The Township of Delhi Public Library Board" and all assets and liabilities of the boards dissolved under section 1 of this Order become the assets and liabilities of The Township of Delhi Public Library Board. O. Reg. 354/74, s. 2.

3. The Township of Delhi Public Library Board shall be composed of the number of members provided for in *The Public Libraries Act* who shall be appointed in the manner provided therein. O. Reg. 354/74, s. 3.

4. The provisions of *The Public Libraries Act* apply to The Township of Delhi Public Library Board. O. Reg. 354/74, s. 4.

JOHN WHITE  
*Treasurer of Ontario and  
Minister of Economics and  
Intergovernmental Affairs*

Dated at Toronto, this 26th day of April, 1974.

(2665) 21

## THE REGIONAL MUNICIPALITY OF HALDIMAND-NORFOLK ACT, 1973

**O. Reg. 355/74.**

Order of the Minister.

Made—April 26th, 1974.

Filed—May 7th, 1974.

### REGULATION MADE UNDER THE REGIONAL MUNICIPALITY OF HALDIMAND-NORFOLK ACT, 1973

IN THE MATTER OF *The Regional Municipality of Haldimand-Norfolk Act, 1973*; and

IN THE MATTER OF the establishment of a public library board in the area municipality of the Township of Norfolk and the transfer of assets and liabilities thereto from the former public library boards.

## ORDER

Under the provisions of section 144 of *The Regional Municipality of Haldimand-Norfolk Act, 1973*, It Is ORDERED:

1. The public library boards of the townships of Houghton, Middleton and North Walsingham, and the Village of Port Rowan are dissolved. O. Reg. 355/74, s. 1.

2. A public library board is established for the area municipality of the Township of Norfolk to be known as "The Township of Norfolk Public Library Board" and all assets and liabilities of the boards dissolved under section 1 of this Order become the assets and liabilities of The Township of Norfolk Public Library Board. O. Reg. 355/74, s. 2.

3. The Township of Norfolk Public Library Board shall be composed of the number of members provided for in *The Public Libraries Act* and shall be appointed in the manner provided therein. O. Reg. 355/74, s. 3.

4. The provisions of *The Public Libraries Act* apply to The Township of Norfolk Public Library Board. O. Reg. 355/74, s. 4.

JOHN WHITE  
*Treasurer of Ontario and  
Minister of Economics and  
Intergovernmental Affairs*

Dated at Toronto, this 26th day of April, 1974.

(2666)

21

## THE CONSERVATION AUTHORITIES ACT

## O. Reg. 356/74.

Fill, Construction and Alteration to  
Waterways—Grand River.  
Made—April 3rd, 1974.  
Approved—May 1st, 1974.  
Filed—May 7th, 1974.

REGULATION MADE UNDER  
THE CONSERVATION AUTHORITIES ACTFILL, CONSTRUCTION AND ALTERATION  
TO WATERWAYS—GRAND RIVER

## INTERPRETATION

1. In this Regulation,

- (a) "Authority" means the Grand River Conservation Authority;
- (b) "building or structure" means a building or structure of any kind;
- (c) "drainage area" means, for a point, the area which contributes runoff to that point;

- (d) "fill" means earth, sand, gravel, rubble, rubbish, garbage or any other material whether similar to or different from any of the aforementioned materials, whether originating on the site or elsewhere, used or capable of being used to raise, lower or in any way affect the contours of the ground;
- (e) "fill line" means any line designated as such on the maps referred to in the Schedules;
- (f) "river", "lake", "creek", "stream" or "watercourse" means any river, lake, creek, stream or watercourse under the jurisdiction of the Authority;
- (g) "regional storm" means a storm producing in a forty-eight hour period in a drainage area of,
- (i) ten square miles or less, a rainfall that has the distribution set out in Table 1, or
- (ii) more than ten square miles, a rainfall such that the number of inches of rain referred to in each case in Table 1 shall be modified by the percentage amount shown in Column 2 of Table 2 opposite the size of the drainage area set out opposite thereto in Column 1 of Table 2.

TABLE 1

2.90 inches of rain in the first 36 hours
0.25 inches of rain in the 37th hour
0.17 inches of rain in the 38th hour
0.25 inches of rain in the 39th hour
0.50 inches of rain in the 40th hour
0.66 inches of rain in the 41st hour
0.50 inches of rain in the 42nd hour
0.91 inches of rain in the 43rd hour
0.50 inches of rain in the 44th hour
0.50 inches of rain in the 45th hour
2.08 inches of rain in the 46th hour
1.49 inches of rain in the 47th hour
0.50 inches of rain in the 48th hour

TABLE 2

COLUMN 1	COLUMN 2
Drainage Area (square miles)	Percentage
11 to 17 both inclusive	99.2
18 to 25 both inclusive	98.2
26 to 35 both inclusive	97.1
36 to 45 both inclusive	96.3
46 to 55 both inclusive	95.4
56 to 65 both inclusive	94.8
66 to 75 both inclusive	94.2
76 to 85 both inclusive	93.5
86 to 95 both inclusive	92.7
96 to 105 both inclusive	92.0
106 to 175 both inclusive	89.4
176 to 225 both inclusive	86.7
226 to 275 both inclusive	84.0
276 to 325 both inclusive	82.4
326 to 375 both inclusive	80.8
376 to 450 both inclusive	79.3
451 to 550 both inclusive	76.6
551 to 650 both inclusive	74.4
651 to 750 both inclusive	73.3
751 to 850 both inclusive	71.7
851 to 950 both inclusive	70.2
951 to 1050 both inclusive	69.0
1051 to 1750 both inclusive	64.4
1751 to 2250 both inclusive	61.4
2251 to 2750 both inclusive	58.9
2751 to 3000 both inclusive	57.4

O. Reg. 356/74, s. 1.

2. The areas described in the Schedules are areas in which, in the opinion of the Authority, the control of flooding or pollution or the conservation of land may be affected by the placing or dumping of fill. O. Reg. 356/74, s. 2.

3. Subject to section 4, no person shall,

- (a) construct any building or structure or permit any building or structure to be constructed in or on a pond or swamp or in any area susceptible to flooding during a regional storm;
- (b) place or dump fill or permit fill to be placed or dumped in the areas described in the Schedules whether such fill is already located in or upon such area, or brought to or on such area from some other place or places; or
- (c) straighten, change, divert or interfere in any way with the existing channel of a river, creek, stream or watercourse. O. Reg. 356/74, s. 3.

4. Subject to *The Ontario Water Resources Act* or to any private interest, the Authority may permit in writing the construction of any building or structure or the placing or dumping of fill or the straightening, changing, diverting or interfering with the existing channel of a river, creek, stream or watercourse to which section 3 applies if, in the opinion of the Authority, the site of the building or structure or the placing or dumping and the method of construction or placing or dumping or the straightening, changing, diverting or interfering with the existing channel will not affect the control of flooding or pollution or the conservation of land. O. Reg. 356/74, s. 4.

5. No person shall commence to construct any building or structure or dump or place fill or straighten, change, divert or interfere with the existing channel of a river, creek, stream or watercourse in any area to which section 3 applies before permission to do so has been obtained under section 4. O. Reg. 356/74, s. 5.

6.—(1) A signed application for permission to construct a building or structure shall be filed with the Authority and shall include,

- (a) four copies of a plan of the property showing the proposed location of the building or structure, its elevation and the proposed final grade plan;
- (b) four copies of a complete description of the type of building or structure to be constructed, including drainage details;
- (c) four copies of a statement of the dates between which the construction will be carried out; and

(d) four copies of a statement of the proposed use of the building or structure following completion of the construction.

(2) A signed application for permission to place or dump fill shall be filed with the Authority and shall include,

- (a) four copies of a plan of the property on which the fill is to be placed, showing the proposed location of filling, the depth to which it is proposed to fill and the proposed final grade of the land when filling is completed;
- (b) four copies of a complete description of the type of fill proposed to be placed or dumped;
- (c) four copies of a statement of the dates between which the placing or dumping will be carried out; and
- (d) four copies of a statement of the proposed use of the land following completion of placing or dumping.

(3) A signed application for permission to straighten, change, divert or interfere in any way with the existing channel of a river, creek, stream or watercourse, shall be filed with the Authority and shall include,

- (a) four copies of a plan on which shall be shown in plan view and cross section the details of such straightening, change, diversion or interference;
- (b) four copies of a description of the protective measures to be undertaken;
- (c) four copies of a statement of the dates between which the straightening, changing, diverting or interfering will be carried out; and
- (d) four copies of a statement of the purpose of the proposed work. O. Reg. 356/74, s. 6.

7. The Authority may, at any time, withdraw any permission given under this Regulation, if, in the opinion of the Authority, the conditions of the permit are not complied with. O. Reg. 356/74, s. 7.

8. Regulation 121 of Revised Regulations of Ontario, 1970 and Ontario Regulation 288/71 are revoked. O. Reg. 356/74, s. 8.

#### Schedule 1

ROSEVILLE SOURCE AREA  
CEDAR CREEK  
BLAIR CREEK

That part of the watersheds of Blair and Cedar Creeks extending from the Township of North Dumfries, in The Regional Municipality of Waterloo, formerly Main Street in the Village of Ayr, in the Township of North Dumfries, in the County of Waterloo, to Main Street in that part of the City of Cambridge, in The Regional Municipality of Waterloo that was formerly the Town of Preston and formerly the community known as the Village of Blair, in the Township of Waterloo, in the County of Waterloo and including,

- (a) lots 29, 30, 31, 32, 33 and 34 in Concession VIII, in the Township of North Dumfries, in The Regional Municipality of Waterloo, formerly in the County of Waterloo;
- (b) part of lots 26, 27, 28, 29, 30 and 31 in Concession IX, in the Township of North Dumfries, in The Regional Municipality of Waterloo, formerly in the County of Waterloo;
- (c) part of lots 26, 27, 28, 29, 30 and 31 in Concession X, in the Township of North Dumfries, in The Regional Municipality of Waterloo, formerly in the County of Waterloo;
- (d) part of lots 25, 26, 27 and 28 in Concession XI, in the Township of North Dumfries, in The Regional Municipality of Waterloo, formerly in the County of Waterloo;
- (e) part of lots 22, 23, 24, 25, 26, 27, 28, 29, 30, 31, 32, 33, 34 and 35 in Concession XII, in the Township of North Dumfries, in The Regional Municipality of Waterloo, formerly in the County of Waterloo;
- (f) part of the City of Kitchener, in The Regional Municipality of Waterloo, formerly part of lots 1 and 2, in Beasley's New Survey, in the Township of Waterloo, in the County of Waterloo;
- (g) part of the City of Cambridge, in The Regional Municipality of Waterloo, formerly part of lots 3, 4, 5, 6 and 7 in Beasley's Old Survey, in the Town of Preston, formerly the community known as the Village of Blair, in the Township of Waterloo, in the County of Waterloo; and
- (h) part of the City of Kitchener, in The Regional Municipality of Waterloo, formerly part of lots 7 and 8, in Beasley's Old Survey, in the Township of Waterloo, in the County of Waterloo,

as shown delineated by the fill line and coloured yellow on maps filed in the Office of the Registrar of Regulations at Toronto as Numbers 1180 to 1186, both inclusive. O. Reg. 356/74, Sched. 1.

### Schedule 2

#### OAKLAND SOURCE AREA McKENZIE CREEK

That part of the watersheds of Oakland Swamp and McKenzie Creek extending from the Mount Vernon Station in the Township of Brantford to the junction of McKenzie Creek and the line dividing Oakland and Townsend Townships, all within the County of Brant, and including,

- (a) part of lots 1, 2, 3, 4, 5, 6, 7, 8, 9, 10, 11 and 12 in Concession I, in the Township of Oakland, in the County of Brant;
- (b) part of lots 1, 2, 3, 8 and 9 in Concession II, in the Township of Oakland, in the County of Brant;
- (c) Lot 2 and part of lots 1 and 3 in Concession III, in the Township of Oakland, in the County of Brant;
- (d) Lot 2 and part of lots 1, 3, 4 and 5 in Concession IV, in the Township of Oakland, in the County of Brant;
- (e) lots 3, 4 and 5 and part of lots 1, 2 and 6 in Concession V, in the Township of Oakland, in the County of Brant;
- (f) Lot 3 and part of Lot 2 in Concession VI, in the Township of Oakland, in the County of Brant;
- (g) part of lots 3, 4, 5, 6, 7 and 8 in Concession V, in the Township of Brantford, in the County of Brant;
- (h) part of the blocks 1, 2, 3 and 4 in the Kerr Tract, in the Township of Brantford, in the County of Brant;
- (i) part of Block 5 in the Mair Tract, in the Township of Brantford, in the County of Brant; and
- (j) part of the blocks 1, 2 and 3 in the Range West II of Mount Pleasant Road, in the Township of Brantford, in the County of Brant,

as shown delineated by the fill line and coloured yellow on maps filed in the Office of the Registrar of Regulations at Toronto as Numbers 1209 to 1215, both inclusive. O. Reg. 356/74, Sched. 2.

### Schedule 3

#### GALT CREEK-MOFFATT CREEK

1. That part of the watershed of Galt Creek extending from Lot 1 in Concession I and Lot 8 in the Gore Concession, in the Township of Puslinch, in the County of Wellington, to the Franklin Street Bridge, in the City of Cambridge (Galt), in The Regional Municipality of Waterloo, and including,

- (a) part of lots 1, 2, 3 and 4 in Concession I, in the Township of Puslinch, in the County of Wellington;
- (b) part of lots 2, 3, 4, 5, 6, 7 and 8 in the Gore Concession, in the Township of Puslinch, in the County of Wellington;
- (c) part of the City of Cambridge (Galt), in The Regional Municipality of Waterloo, formerly part of lots 1, 2, 3, 4, 5 and 6 in Concession XII, in the Township of North Dumfries, in the County of Waterloo; and
- (d) part of lots J and 1 in Concession X, in the Township of North Dumfries, in The Regional Municipality of Waterloo, formerly in the Township of Beverly, in the County of Wentworth,

as shown delineated by the fill line and coloured yellow on maps filed in the Office of the Registrar of Regulations at Toronto, as Numbers 1715 to 1720, both inclusive.

2. That part of the watershed of Moffatt Creek extending from lots 1 and 2 in Concession X, in the Township of North Dumfries, in The Regional Municipality of Waterloo, formerly in the Township of Beverly, in the County of Wentworth, to Christopher Drive in the City of Cambridge (Galt), in The Regional Municipality of Waterloo, and including,

- (a) part of lots 1 and 2 in Concession X, in the Township of North Dumfries, in The Regional Municipality of Waterloo, formerly in the Township of Beverly, in the County of Wentworth;
- (b) part of lots I, 1 and 2 in Concession IX, in the Township of North Dumfries, in The Regional Municipality of Waterloo, formerly in the Township of Beverly, in the County of Wentworth;
- (c) part of the City of Cambridge (Galt), in The Regional Municipality of Waterloo, formerly part of lots 1 and 2 in Concession XI, in the Township of North Dumfries, in the County of Waterloo; and

- (d) part of the City of Cambridge (Galt), in The Regional Municipality of Waterloo, formerly part of lots 1, 2, 3, 4 and 5 in Concession X, in the Township of North Dumfries, in the County of Waterloo,

as shown delineated by the fill line and coloured yellow on maps filed in the Office of the Registrar of Regulations at Toronto as Numbers 1715 to 1720, both inclusive. O. Reg. 356/74, Sched. 3.

#### Schedule 4

##### HOPEWELL CREEK—WEST BRANCH

That part of the watershed of the West Branch of Hopewell Creek, extending from Lot 5 in Concession II and Lot 3 in Concession III, in the Township of Woolwich, in The Regional Municipality of Waterloo, to its confluence with Hopewell Creek in the Township of Woolwich, in The Regional Municipality of Waterloo, formerly in the Township of Waterloo, in the County of Waterloo, and including,

- (a) part of lots 5 and 6 in Concession II, in the Township of Woolwich, in The Regional Municipality of Waterloo;
- (b) part of Lot 3 in Concession III, in the Township of Woolwich, in The Regional Municipality of Waterloo;
- (c) part of lots 3, 5 and 11 in James Wilson's Tract, in the Township of Woolwich, in The Regional Municipality of Waterloo, formerly in the Township of Waterloo, in the County of Waterloo;
- (d) part of lots 67, 69, 70, 72, 73, 74, 75, 76, 78, 81, 82 and 107 in Beasley's Upper Block, in the Township of Woolwich, in The Regional Municipality of Waterloo, formerly in the Township of Waterloo, in the County of Waterloo;
- (e) part of the Small lots north of Horning's Tract, in the Township of Woolwich, in The Regional Municipality of Waterloo, formerly in the Township of Waterloo, in the County of Waterloo;
- (f) part of Peter Horning's Tract, in the Township of Woolwich, in The Regional Municipality of Waterloo, formerly in the Township of Waterloo, in the County of Waterloo; and
- (g) part of the Small lots south of Horning's Tract, in the Township of Woolwich, in The Regional Municipality of Waterloo, formerly the Township of Waterloo, in the County of Waterloo,

as shown delineated by the fill line and coloured yellow on maps filed in the Office of the Registrar of Regulations at Toronto as Numbers 1721 to 1724, both inclusive. O. Reg. 356/74, Sched. 4.

#### Schedule 5

##### HANLON CREEK

That part of the watershed of Hanlon Creek extending from the west side of that part of the King's Highway known as No. 6 to its confluence with the Speed River, in the City of Guelph, in the County of Wellington, as shown delineated by the fill line and coloured yellow on maps filed in the Office of the Registrar of Regulations at Toronto as Numbers 1725 to 1732, both inclusive. O. Reg. 356/74, Sched. 5.

#### Schedule 6

##### HOPEWELL CREEK

That part of the watershed of Hopewell Creek extending from Lot 17 in Concession III, south of Grand River, in the Township of Pilkington, in the County of Wellington to the confluence with the Grand River in the Township of Woolwich, in The Regional Municipality of Waterloo, formerly in the Township of Waterloo, in the County of Waterloo, and including,

- (a) part of lots 17 and 18 in Concession III south of Grand River, in the Township of Pilkington, in the County of Wellington;
- (b) part of Lot 18 in Concession IV south of Grand River, in the Township of Pilkington, in the County of Wellington;
- (c) part of Lot 18 in Concession V south of Grand River, in the Township of Pilkington, in the County of Wellington;
- (d) part of lots 21, 22 and 23 in Concession II in Division B, in the Township of Guelph, in the County of Wellington;
- (e) part of lots 21, 22 and 23 in Concession I in Division B, in the Township of Guelph, in the County of Wellington;
- (f) part of lots 18, 19, 20, 21, 22, 23, 24, 25 and 26 in Concession VI in Division D, in the Township of Guelph, in the County of Wellington;
- (g) part of the Small lots south of Horning's 20, 25, 26, 27, 28 and 29 in Concession V in Division D, in the Township of Guelph, in the County of Wellington;



- (k) part of lots 12, 13, 14, 15, 16, 17, 18, 19, 20, 21, 22, 23, 24, 25, 26 and 27 in Concession IV in Division D, in the Township of Guelph, in the County of Wellington;
- (i) part of lots 22, 23, 24, 25 and 26 in Concession III in Division D, in the Township of Guelph, in the County of Wellington;
- (j) part of lots 81, 82, 83, 98, 99, 100, 107, 108 and 114 in Beasley's Upper Block, in the Township of Woolwich, in The Regional Municipality of Waterloo, formerly in the Township of Waterloo, in the County of Waterloo;
- (k) part of Peter Horning's Tract, in the Township of Woolwich, in The Regional Municipality of Waterloo, formerly in the Township of Waterloo, in the County of Waterloo;
- (l) part of the Small lots in German Company Tract North of Horning's Tract, in the Township of Woolwich, in The Regional Municipality of Waterloo, formerly in the Township of Waterloo, in the County of Waterloo; and
- (m) part of the Small lots in German Company Tract South of Horning's Tract, in the Township of Woolwich, in The Regional Municipality of Waterloo, formerly in the Township of Waterloo, in the County of Waterloo,

as shown delineated by the fill line and coloured yellow on maps filed in the Office of the Registrar of Regulations at Toronto as Numbers 1733 to 1738, both inclusive. O. Reg. 356/74, Sched. 6.

#### Schedule 7

##### CLAIR CREEK

1. That part of the watershed of Clair Creek extending from Hallman Road in the City of Waterloo to its confluence with Laurel Creek at a point immediately south of the Westmount Road and University Avenue West intersection in the City of Waterloo, all within The Regional Municipality of Waterloo and as shown delineated by the fill line and coloured yellow on maps filed in the Office of the Registrar of Regulations at Toronto as Numbers 1739 to 1741, both inclusive.

2. That part of the watershed of the southerly tributary of Clair Creek in the City of Waterloo, formerly Lot 33 in Beasley's Upper Block, in the Township of Waterloo, in the County of Waterloo to its confluence with Clair Creek in the City of Waterloo, all within The Regional Municipality of Waterloo, and including,

- (a) part of the City of Waterloo, in The Regional Municipality of Waterloo, formerly part of lots 30, 31, 32, 33, 41, 42 and 43 in Beasley's Upper Block, in the Township of Waterloo, in the County of Waterloo; and
- (b) part of the City of Waterloo, in The Regional Municipality of Waterloo,

as shown delineated by the fill line and coloured yellow on maps filed in the Office of the Registrar of Regulations at Toronto as Numbers 1739 to 1741, both inclusive. O. Reg. 356/74, Sched. 7.

#### Schedule 8

##### LAUREL CREEK

1. That part of the watershed of Laurel Creek extending from Paradise Lake, part of Lot 3 in Concession V of the East Section, in the Township of Wellesley, in The Regional Municipality of Waterloo, to its confluence with the Grand River, in the City of Kitchener, in The Regional Municipality of Waterloo, formerly in the Village of Bridgeport, in the County of Waterloo and as shown delineated by the fill line and coloured yellow on maps filed in the Office of the Registrar of Regulations at Toronto as Numbers 1742 to 1747, both inclusive.

2. That part of the watershed of the southerly tributary of Laurel Creek extending from Lot 2 in the Concession north of Erb Road, in the Township of Wilmot, in The Regional Municipality of Waterloo, to its confluence with Laurel Creek in the City of Waterloo, in The Regional Municipality of Waterloo, formerly in the Township of Waterloo, in the County of Waterloo and including,

- (a) part of Lot 2 in Concession VI of the East Section, in the Township of Wellesley, in The Regional Municipality of Waterloo;
- (b) part of lots 1, 2 and 3 in Concession V of the East Section, in the Township of Wellesley, in The Regional Municipality of Waterloo;
- (c) part of lots 1, 2 and 3 in Concession IV of the East Section, in the Township of Wellesley, in The Regional Municipality of Waterloo;
- (d) part of lots 1 and 2 in Concession III of the East Section, in the Township of Wellesley, in The Regional Municipality of Waterloo;
- (e) part of lots 1, 2, 3, 4 and 5 in Block A, in the Township of Wellesley, in The Regional Municipality of Waterloo;

- (f) part of lots 1, 2 and 3 in Concession III in Block B, in the Township of Wilmot, in The Regional Municipality of Waterloo;
- (g) part of lots 1, 2, 3 and 4 in Concession II in Block B, in the Township of Wilmot, in The Regional Municipality of Waterloo;
- (h) part of lots 1, 2, 3 and 4 in Concession I in Block B, in the Township of Wilmot, in The Regional Municipality of Waterloo;
- (i) part of lots 1, 2 and 3 in the Concession north of Erb Road, in the Township of Wilmot, in The Regional Municipality of Waterloo;
- (j) part of lots 26, 27 and 30, in the Township of Woolwich, in The Regional Municipality of Waterloo;
- (k) part of the City of Waterloo, in The Regional Municipality of Waterloo, formerly lots 45, 44, 43, 28, 29, 30, 27 and 26 in Beasley's Upper Block, in the Township of Waterloo, in the County of Waterloo;
- (l) part of the City of Waterloo, in The Regional Municipality of Waterloo; and
- (m) part of the City of Kitchener, in The Regional Municipality of Waterloo, formerly in the Village of Bridgeport, in the County of Waterloo,

as shown delineated by the fill line and coloured yellow on maps filed in the Office of the Registrar of Regulations at Toronto as Number 1742 to 1747, both inclusive. O. Reg. 356/74, Sched. 8.

**Schedule 9**

**DEVIL'S CREEK**

That part of the watershed of Devil's Creek extending from its point of origin at the Cedar Street and Kent Street intersection to its confluence with the Grand River in the City of Cambridge (Galt), all in The Regional Municipality of Waterloo, as shown delineated by the fill line and coloured yellow on map filed in the Office of the Registrar of Regulations at Toronto as Number 1748. O. Reg. 356/74, Sched. 9.

GRAND RIVER CONSERVATION  
AUTHORITY:

JAMES S. BAUER  
*Chairman*

G. M. COUTTS  
*General Manager*

Dated at Cambridge, this 3rd day of April, 1974.

**THE MENTAL HOSPITALS ACT**

**O. Reg. 357/74.**

General.

Made—May 1st, 1974.

Filed—May 7th, 1974.

REGULATION TO AMEND  
REGULATION 578 OF REVISED  
REGULATIONS OF ONTARIO, 1970  
MADE UNDER  
THE MENTAL HOSPITALS ACT

1.—(1) Subsection 1 of section 11 of Regulation 578 of Revised Regulations of Ontario, 1970, as remade by section 1 of Ontario Regulation 189/73, is revoked and the following substituted therefor:

(1) The Ministry may pay an amount of \$45.50 a week for the care and maintenance of each patient in an approved home. O. Reg. 357/74, s. 1 (1).

(2) Subsection 2 of the said section 11, as remade by subsection 2 of section 1 of Ontario Regulation 252/71, is revoked and the following substituted therefor:

(2) Where special care and maintenance are required by a patient, the Ministry may pay a weekly amount in excess of the amount referred to in subsection 1, not to exceed \$55.50. O. Reg. 357/74, s. 1 (2).

2. This Regulation shall be deemed to have come into force on the 1st day of April, 1974. O. Reg. 357/74, s. 2.

**THE CROP INSURANCE ACT (ONTARIO)**

**O. Reg. 358/74.**

Crop Insurance Plan—Apples.

Made—April 1st, 1974.

Approved—May 1st, 1974.

Filed—May 7th, 1974.

REGULATION TO AMEND  
REGULATION 144 OF REVISED  
REGULATIONS OF ONTARIO, 1970  
MADE UNDER  
THE CROP INSURANCE ACT (ONTARIO)

1. Section 5 of the Schedule to Regulation 144 of Revised Regulations of Ontario, 1970, as remade by section 1 of Ontario Regulation 229/72, is revoked and the following substituted therefor:

## CROP YEAR

5. The crop year for apples is the period from the 1st day of December in any year to the 30th day of November next following.

2. Clause *c* of section 7 of the said Schedule is revoked and the following substituted therefor:

(c) be filed with the Commission not later than the 20th day of December in the crop year in respect of which it is made.

3. Subsection 2 of section 8 of the said Schedule, as amended by section 3 of Ontario Regulation 210/71 and section 2 of Ontario Regulation 229/72, is revoked and the following substituted therefor:

(2) A contract of insurance may be cancelled by the insured person or the Commission by notice in writing to the other party on or before the 20th day of December in the crop year during which the cancellation is to be effective or on or before such other date as may be determined from time to time by the Commission.

4. Subsection 3 of section 12 of the said Schedule is revoked and the following substituted therefor:

(3) The premium prescribed by subsections 1 and 2 includes such payments in respect of premiums as may be made by the Government of Canada under the *Crop Insurance Act* (Canada).

5.—(1) Subsection 3 of section 13 of the said Schedule, as amended by section 5 of Ontario Regulation 229/72, is revoked and the following substituted therefor:

(3) Where a renewal premium is payable in respect of a crop year, the insured person shall, not later than the 20th day of December in the crop year, pay a premium deposit of,

(a) 10 per cent of the premium paid in respect of the preceding crop year; or

(b) \$50,

whichever is the lesser.

(2) Subsection 4 of the said section 13 is revoked.

6.—(1) Paragraph 2 of Form 1 of the said Regulation, as remade by subsection 1 of section 4 of Ontario Regulation 210/71, is revoked and the following substituted therefor:

## CAUSES OF LOSS INSURED AGAINST

2. This contract insures against a loss in production resulting from drought, excessive moisture, freeze injury, frost, hail, hurricane or tornado damage, off crop due to adverse weather and unavoidable pollination failure.

(2) Paragraph 10 of the said Form 1, as remade by subsection 1 of section 6 of Ontario Regulation 229/72, is revoked and the following substituted therefor:

## CROP YEAR

10. The crop year for apples is the period from the 1st day of December in any year to the 30th day of November next following.

THE CROP INSURANCE COMMISSION  
OF ONTARIO:

HENRY EDIGER  
*Chairman*

RONALD ATKINSON  
*Secretary*

Dated at Toronto, this 1st day of April, 1974.

(2669)

21

## THE CROP INSURANCE ACT (ONTARIO)

## O. Reg. 359/74.

Crop Insurance Plan—Beets.

Made—April 1st, 1974.

Approved—May 1st, 1974.

Filed—May 7th, 1974.

REGULATION TO AMEND  
ONTARIO REGULATION 317/72  
MADE UNDER  
THE CROP INSURANCE ACT (ONTARIO)

1. Subsection 3 of section 12 of the Schedule to Ontario Regulation 317/72 is revoked and the following substituted therefor:

(3) The premium prescribed in subsections 1 and 2 includes such payments in respect of premiums as may be made by the Government of Canada under the *Crop Insurance Act* (Canada).

THE CROP INSURANCE COMMISSION  
OF ONTARIO:

HENRY EDIGER  
*Chairman*

RONALD ATKINSON  
*Secretary*

Dated at Toronto, this 1st day of April, 1974.

(2670)

21

## THE CROP INSURANCE ACT (ONTARIO)

## O. Reg. 360/74.

Crop Insurance Plan—Coloured Beans.

Made—April 1st, 1974.

Approved—May 1st, 1974.

Filed—May 7th, 1974.

REGULATION TO AMEND  
ONTARIO REGULATION 304/73  
MADE UNDER  
THE CROP INSURANCE ACT (ONTARIO)

1. Subclause ii of clause *c* of section 7 of the Schedule to Ontario Regulation 304/73 is revoked and the following substituted therefor:

(ii) the 1st day of May,

2. Subsection 2 of section 8 of the said Schedule is revoked and the following substituted therefor:

(2) A contract of insurance may be cancelled by the insured person or the Commission by notice in writing to the other party on or before the 1st day of May in the crop year during which the cancellation is to be effective.

3. Section 10 of the said Schedule is revoked and the following substituted therefor:

10. For the purposes of this plan, the established price for coloured beans is,

- (a) 6¢;  
(b) 9¢;  
(c) 12¢; or  
(d) 15¢,

per pound.

4. Subsection 2 of section 11 of the said Schedule is revoked and the following substituted therefor:

(2) Where,

(a) the insured person applies therefor in writing on or before the 1st day of May in a crop year; and

(b) the Commission consents in writing,

any established price designated in section 10 may be substituted for the established price selected by the insured person at the time a contract of insur-

ance is made, or any established price substituted in lieu thereof under this subsection.

- 5.—(1) Clauses *a* and *b* of subsection 1 of section 13 of the said Schedule are revoked and the following substituted therefor:

- (a) \$5 per acre where the established price is 6 cents per pound;  
(b) \$7.40 per acre where the established price is 9 cents per pound;  
(c) \$9.80 per acre where the established price is 12 cents per pound; and  
(d) \$12.20 per acre where the established price is 15 cents per pound.

- (2) Subsections 3 and 4 of section 13 of the said Schedule are revoked and the following substituted therefor:

(3) The premium prescribed by subsections 1 and 2 includes payments in respect of premiums made by the Government of Canada under the *Crop Insurance Act* (Canada).

6. Section 18 of the said Schedule is revoked.

7. Section 21 of the said Schedule is revoked.

- 8.—(1) Paragraph 3 of Form 1 of the said Regulation is revoked and the following substituted therefor:

EVALUATION OF LOSS

3. For the purpose of determining the loss in production of coloured beans in a crop year and the indemnity payable therefor, the value of the crop shall progress through the stages prescribed in paragraphs 4 and 5.

- (2) The said Form 1 is amended by adding thereto the following paragraph:

PRE-PLANT STAGE

3a.—(1) Where,

(a) the insured person so elects on his application for insurance and pays a premium deposit of \$1 for each acre intended to be sown to a spring sown crop; and

(b) the seeding or planting of a crop is prevented by one or more of the designated perils,

subject to a deductible of five acres, an indemnity shall be paid in respect of each acre unplanted, the amount of which shall correspond to the guaranteed production of the spring sown crop highest in priority on the list in the Table of those intended to be grown and insured by the insured person.

(2) Where the insured person seeds or plants a crop in respect of which crop production insurance was applied for, the premium deposit for the acreage so seeded or planted shall be applied against the regular premium.

(3) Where the insured person seeds or plants a crop which is not listed in the Table, the premium deposit in respect of such acreage shall be refunded.

(4) Where the insured person seeds or plants a crop which is listed in the Table and fails to insure the crop, the premium deposit in respect of acreage so planted shall be retained by the Commission as payment for the coverage provided.

(5) Where the insured person is unable to seed or plant any acreage designated on the application as intended to be sown to a spring sown crop, the premium deposit in respect of such acreage shall be retained by the Commission as payment for the coverage provided.

(6) This paragraph does not apply to, and no indemnity is payable in respect of any land,

(a) that is orchard land, pasture, woodland, seeded to a perennial crop, fall sown or intended for summer fallow; or

(b) that, in the opinion of the Commission, is not insurable.

(3) Clause a of subparagraph 2 of paragraph 4 of the said Form 1 is revoked and the following substituted therefor:

(a) reseeded of the damaged acreage; or

(4) Clause a of subparagraph 2 of paragraph 5 of the said Form 1 is revoked and the following substituted therefor:

8. Paragraph 9 of the said Form 1, as made by section 1 of Ontario Regulation 508/73, is revoked.

9. The said Regulation is amended by adding thereto the following Table immediately preceding Form 1.

(a) reseeded of the damaged acreage and, in such case, the contract of insurance shall continue to apply to such reseeded acreage; or

(5) Paragraph 5 of the said Form 1 is amended by adding thereto the following subparagraph:

(5) Where the actual production of the acreage harvested is less than the guaranteed production for such acreage, the amount of loss that shall be taken into account in the final adjustment of loss in respect of the total seeded acreage shall be calculated by multiplying the difference between the guaranteed production and the actual production by the established price per pound.

6. Paragraph 6 of the said Form 1 is revoked.

7. Paragraph 7 of the said Form 1 is revoked and the following substituted therefor:

FINAL ADJUSTMENT OF LOSS FOR TOTAL SEEDED ACREAGE

7. The indemnity payable with respect to the total seeded acreage in the final adjustment of loss shall be the sum of all Pre-plant and Stage 2 loss calculations applicable to such acreage, but where,

(a) the actual production of any harvested acreage; or

(b) the potential production of any unharvested acreage,

exceeds the guaranteed production of such acreage, the indemnity otherwise payable in respect of any Stage 2 loss calculation shall be reduced by the amount obtained by multiplying such excess by the established price per pound.

TABLE

Indemnity Dollars Per Acre	GUARANTEED PRODUCTION (Crops listed in order of Priority)				
	1. Corn	2. Soybeans	3. White Beans	4. Spring Grain	5. Coloured Beans
	(Bushels per Acre)	(Bushels per Acre)	(Pounds per Acre)	(Pounds per Acre)	(Pounds per Acre)
\$6.00	Up to 25			Up to 600	
6.30	26			601-630	
6.60	27			631-660	
6.90	28			661-690	
7.20	29			691-720	
7.50	30			721-750	
7.80	31			751-780	
8.10	32			781-810	
8.40	33			811-840	
8.70	34			841-870	
9.00	35	Up to 10	Up to 500	871-900	Up to 500
9.30	36	10.1-10.4	501-520	901-930	501-520
9.60	37	10.5-10.8	521-540	931-960	521-540
9.90	38	10.9-11.2	541-560	961-990	541-560
10.20	39	11.3-11.6	561-580	991-1020	561-580
10.50	40	11.7-12	581-600	1021-1050	581-600
10.80	41	12.1-12.4	601-620	1051-1080	601-620
11.10	42	12.5-12.8	621-640	1081-1110	621-640
11.40	43	12.9-13.2	641-660	1111-1140	641-660
11.70	44	13.3-13.6	661-680	1141-1170	661-680
12.00	45	13.7-14	681-700	1171-1200	681-700
12.30	46	14.1-14.4	701-720	1201-1230	701-720
12.60	47	14.5-14.8	721-740	1231-1260	721-740
12.90	48	14.9-15.2	741-760	1261-1290	741-760
13.20	49	15.3-15.6	761-780	1291-1320	761-780
13.50	50	15.7-16	781-800	1321-1350	781-800
13.80	51	16.1-16.4	801-820	1351-1380	801-820
14.10	52	16.5-16.8	821-840	1381-1410	821-840
14.40	53	16.9-17.2	841-860	1411-1440	841-860
14.70	54	17.3-17.6	861-880	1441-1470	861-880
15.00	55	17.7-18	881-900	1471-1500	881-900
15.30	56	18.1-18.4	901-920	1501-1530	901-920
15.60	57	18.5-18.8	921-940	1531-1560	921-940
15.90	58	18.9-19.2	941-960	1561-1590	941-960
16.20	59	19.3-19.6	961-980	1591-1620	961-980
16.50	60	19.7-20	981-1000	1621-1650	981-1000
16.80	61	20.1-20.4	1001-1020	1651-1680	1001-1020
17.10	62	20.5-20.8	1021-1040	1681-1710	1021-1040
17.40	63	20.9-21.2	1041-1060	1711-1740	1041-1060

Indemnity Dollars Per Acre	GUARANTEED PRODUCTION (Crops listed in order of Priority)				
	1. Corn	2. Soybeans	3. White Beans	4. Spring Grain	5. Coloured Beans
	(Bushels per Acre)	(Bushels per Acre)	(Pounds per Acre)	(Pounds per Acre)	(Pounds per Acre)
17.70	64	21.3-21.6	1061-1080	1741-1770	1061-1080
18.00	65	21.7-22	1081-1100	1771-1800	1081-1100
18.30	66	22.1-22.4	1101-1120	1801-1830	1101-1120
18.60	67	22.5-22.8	1121-1140	1831-1860	1121-1140
18.90	68	22.9-23.2	1141-1160	1861-1890	1141-1160
19.20	69	23.3-23.6	1161-1180	1891-1920	1161-1180
19.50	70	23.7-24	1181-1200	1921-1950	1181-1200
19.80	71	24.1-24.4	1201-1220	1951-1980	1201-1220
20.10	72	24.5-24.8	1221-1240	1981-2010	1221-1240
20.40	73	24.9-25.2	1241-1260	2011-2040	1241-1260
20.70	74	25.3-25.6	1261-1280	2041-2070	1261-1280
21.00	75	25.7-26	1281-1300	2071-2100	1281-1300
21.30	76	26.1-26.4	1301-1320	2101-2130	1301-1320
21.60	77	26.5-26.8	1321-1340	2131-2160	1321-1340
21.90	78	26.9-27.2	1341-1360	2161-2190	1341-1360
22.20	79	27.3-27.6	1361-1380	2191-2220	1361-1380
22.50	80	27.7-28	1381-1400	2221-2250	1381-1400
22.80	81	28.1-28.4	1401-1420	2251-2280	1401-1420
23.10	82	28.5-28.8	1421-1440	2281-2310	1421-1440
23.40	83	28.9-29.2	1441-1460	2311-2340	1441-1460
23.70	84	29.3-29.6	1461-1480	2341-2370	1461-1480
24.00	85	29.7-30	1481-1500	2371-2400	1481-1500
	or more	or more	or more	or more	or more

O. Reg. 360/74, Table.

10. Form 2 of the said Regulation is revoked and the following substituted therefor:

**Form 2***The Crop Insurance Act (Ontario)*

## APPLICATION FOR CROP INSURANCE

## CROP DETAILS

To: The Crop Insurance Commission of Ontario:

.....  
(name of person, corporation or partnership and if partnership, names of all partners)

(The applicant must be either an owner-operator or a tenant-operator. An operator is one who controls or directs the operation of the farm.)

.....  
(postal address)

(postal code)

(telephone no.)

applies for crop insurance under *The Crop Insurance Act (Ontario)* and the regulations and in support of this application the following facts are stated:

1. Contract number, if any.....

2. Crop(s) applied for are:

TO BE COMPLETED BY AGENT			
NOTE: A premium deposit of \$15 is required for each crop plan if Pre-plant coverage is not applied for			
Crop(s)	No. of Acres	Average Farm Yield	Price Option

Dated at ..... (day) ..... (month) ..... (year)

.....  
Signature of Applicant

APPLICATION AND CERTIFICATE OF INSURANCE FOR PRE-PLANT COVERAGE

The undersigned hereby applies for Pre-plant Coverage and declares that it is his intention to seed and/or plant.....acres to spring crops.

Coverage is \$.....per acre. Deposit premium is ..... × \$1.00 = \$..... (acres)

.....  
Signature of Applicant

I acknowledge receipt of:

(a) Deposit premium Pre-plant coverage.....acres × \$1.00 = \$.....

OR

(b) Deposit premium(s) for crop plans (minimum of \$15.00 per plan) \$.....

Agent..... Agency No.....

O. Reg. 360/74, s. 10.

THE CROP INSURANCE COMMISSION OF ONTARIO:

HENRY EDIGER  
*Chairman*

RONALD ATKINSON  
*Secretary*

Dated at Toronto, this 1st day of April, 1974.



**THE CROP INSURANCE ACT (ONTARIO)****O. Reg. 361/74.**

Crop Insurance Plan—Extended Coverage  
for Seeding Hazards.

Made—April 1st, 1974.

Approved—May 1st, 1974.

Filed—May 7th, 1974.

REGULATION TO REVOKE  
ONTARIO REGULATION 322/71  
MADE UNDER

**THE CROP INSURANCE ACT (ONTARIO)**

1. Ontario Regulations 322/71 and 232/72 are revoked. O. Reg. 361/74, s. 1.

THE CROP INSURANCE COMMISSION  
OF ONTARIO:

HENRY EDIGER  
*Chairman*

RONALD ATKINSON  
*Secretary*

Dated at Toronto, this 1st day of April, 1974.

(2672)

21

**THE CROP INSURANCE ACT (ONTARIO)****O. Reg. 362/74.**

Crop Insurance Plan—Flue-Cured Tobacco.

Made—April 2nd, 1974.

Approved—May 1st, 1974.

Filed—May 7th, 1974.

REGULATION TO AMEND  
ONTARIO REGULATION 215/73  
MADE UNDER

**THE CROP INSURANCE ACT (ONTARIO)**

1. Clause *b* of section 3 of the Schedule to Ontario Regulation 215/73 is revoked.
2. Clause *c* of section 7 of the said Schedule is revoked and the following substituted therefor:

(c) be filed with the Commission not later than the 15th day of May in the crop year in respect of which it is made or not later than such other date as may be determined from time to time by the Commission.

- 3.—(1) Subsection 1 of section 9 of the said Schedule is revoked and the following substituted therefor:

(1) The coverage provided in each crop year under a contract of insurance shall be 80 per cent of the average farm yield in pounds of the insured person based on the production records of the insured person.

- (2) Subsection 3 of the said section 9 is revoked and the following substituted therefor:

(3) Where in the opinion of the Commission the insured person cannot provide adequate production records, the average farm yield shall be determined by the Commission on such other basis as it may approve.

4. Section 11 of the said Schedule is revoked and the following substituted therefor:

11.—(1) Subject to subsection 2, for the purposes of this plan the established price for flue-cured tobacco is,

(a) 30¢;

(b) 45¢; or

(c) 60¢,

per pound.

(2) Where the insured person is a sharegrower or an owner with a sharegrower, the established price shall be 30 cents per pound.

5. Section 12 of the said Schedule is revoked and the following substituted therefor:

**PREMIUMS**

12.—(1) Subject to subsection 2, the premium payable by an insured person is,

(a) \$10.15 per acre where the established price is 30 cents per pound;

(b) \$15.25 per acre where the established price is 45 cents per pound; and

(c) \$20.30 per acre where the established price is 60 cents per pound.

(2) The premiums prescribed by subsection 1 are subject to a surcharge of 50 cents per acre to cover the replant benefit where applicable.

(3) The premium prescribed by subsections 1 and 2 is in addition to payments in respect of premiums made by the Government of Canada under the *Crop Insurance Act* (Canada).

- 6.—(1) Paragraph 2 of Form 1 of the said Regulation is revoked and the following substituted therefor:

EVALUATION OF LOSS

2. For the purpose of determining the loss in production of flue-cured tobacco in a crop year and the indemnity payable therefor, the value of the crop shall progress through the stages prescribed in paragraphs 3, 4 and 5.

(2) Subparagraph 3 of paragraph 3 of the said Form 1 is revoked and the following substituted therefor:

(3) Where the damaged acreage is in excess of five acres and is replanted to the insured crop in accordance with clause a of subparagraph 2, the contract of insurance shall continue to apply to such replanted acreage and the Commission shall, unless the insured person is an owner with a share-grower, pay to the insured person a supplementary benefit of \$40 per acre replanted.

(3) Subparagraph 1 of paragraph 4 of the said Form 1 is revoked and the following substituted therefor:

(1) Stage 2 commences at noon on the 15th day of June in the crop year and ends at noon on the 25th day of July.

(4) Subparagraph 1 of paragraph 5 of the said Form 1 is revoked and the following substituted therefor:

(1) Stage 3 commences at noon on the 25th day of July in the crop year and, with respect to any part of the seeded acreage, ends with the completion of harvesting of such part.

(5) Paragraph 5 of the said Form 1 is amended by adding thereto the following subparagraph:

(5) Where the actual production of the harvested acreage is less than the guaranteed production for such acreage, the amount of loss that shall be taken into account in the final adjustment of loss in respect of the total planted acreage shall be calculated by multiplying the difference between the guaranteed production and the actual production by the established price per pound.

(6) Paragraph 6 of the said Form 1 is revoked and the following substituted therefor:

FINAL ADJUSTMENT OF LOSS FOR TOTAL PLANTED ACREAGE

6. The indemnity payable with respect to the total planted acreage in the final adjustment of loss shall be the sum of all Stage 1, Stage 2 and Stage 3 loss calculations applicable to such acreage, but where,

(a) the actual production of any harvested acreage; or

(b) the potential production of any unharvested acreage,

exceeds the guaranteed production of such acreage, the indemnity otherwise payable shall be reduced by the amount obtained by multiplying such excess by the established price per pound.

7. The Table of the said Regulation is revoked.

8. Form 2 of the said Regulation is revoked and the following substituted therefor:

Form 2

The Crop Insurance Act (Ontario)

APPLICATION FOR CROP INSURANCE

FLUE-CURED TOBACCO

To: The Crop Insurance Commission of Ontario:

(name of person, corporation or partnership, and if partnership, names of all partners)

(address)

(telephone no.)

applies for crop insurance under The Crop Insurance Act (Ontario) and the regulations and in support of this application the following facts are stated:

1. I am the owner  of or sharegrower  on the following farm(s) on which tobacco is to be grown this year:

Marketing Board Farm No.(s)	Estimated Acreage To Be Planted	Location			County
		Lot	Con.	Township	

2. If an owner, give name of sharegrower .....
3. If a sharegrower, give name of owner .....
4. Please indicate your choice of price options (where applicable):

Price Option	Premium Cost Per Acre	Available To:
<input type="checkbox"/> 30¢	\$10.65	Owner growing own crop or sharegrower
<input type="checkbox"/> 30¢	\$10.15	Owner with a sharegrower
<input type="checkbox"/> 45¢	\$15.75	Owner growing own crop
<input type="checkbox"/> 60¢	\$20.80	Owner growing own crop

5. ASSIGNMENT OF INDEMNITY:

Please make loss, if any, payable jointly to the applicant and

FIRST ASSIGNMENT ..... (name) (address)

SECOND ASSIGNMENT ..... (name) (address)

PLEASE NOTE:

- 6.—(1) This application must be received by the Commission on or before the 15th day of May in the crop year.
  - (2) A deposit premium of \$100 is required by the final application date.
  - (3) This deposit premium is enclosed herewith  OR
- I will forward my deposit premium by the 15th day of May

Date..... Signature of Applicant

O. Reg. 362/74, s. 8.

THE CROP INSURANCE COMMISSION OF ONTARIO:

HENRY EDIGER  
Chairman

RONALD ATKINSON  
Secretary

Dated at Toronto, this 2nd day of April, 1974.

## THE CROP INSURANCE ACT (ONTARIO)

**O. Reg. 363/74.**

Crop Insurance Plan—Grapes.

Made—April 1st, 1974.

Approved—April 1st, 1974.

Filed—May 7th, 1974.

REGULATION TO AMEND  
ONTARIO REGULATION 555/72  
MADE UNDER

## THE CROP INSURANCE ACT (ONTARIO)

1. Clause *c* of section 7 of the Schedule to Ontario Regulation 555/72 is revoked and the following substituted therefor:

(*c*) be filed with the Commission not later than the 20th day of December in the crop year in respect of which it is made or not later than such other date as may be determined from time to time by the Commission.

2. Subsection 2 of section 8 of the said Schedule is revoked and the following substituted therefor:

(2) A contract of insurance may be cancelled by the insured person or the Commission by notice in writing to the other party on or before the 20th day of December in the crop year during which the cancellation is to be effective or on or before such other date as may be determined from time to time by the Commission.

3. Subsection 3 of section 12 of the said Schedule is revoked and the following substituted therefor:

(3) The premium prescribed by subsections 1 and 2 includes payments in respect of premiums made by the Government of Canada under the *Crop Insurance Act* (Canada).

4. Subsections 3 and 4 of section 13 of the said Schedule are revoked and the following substituted therefor:

(3) Where a renewal premium is payable in respect of a crop year, the insured person shall, not later than the 20th day of December in the crop year, pay a premium deposit of,

(*a*) 10 per cent of the premium paid in respect of the preceding crop year; or

(*b*) \$50,

whichever is the lesser.

THE CROP INSURANCE COMMISSION  
OF ONTARIO:

HENRY EDIGER  
*Chairman*

RONALD ATKINSON  
*Secretary*

Dated at Toronto, this 1st day of April, 1974.

(2674)

21

## THE CROP INSURANCE ACT (ONTARIO)

**O. Reg. 364/74.**

Crop Insurance Plan—Hay.

Made—April 1st, 1974.

Approved—May 1st, 1974.

Filed—May 7th, 1974.

REGULATION TO AMEND  
ONTARIO REGULATION 367/73  
MADE UNDER

## THE CROP INSURANCE ACT (ONTARIO)

1. Clauses *c*, *d* and *e* of section 6 of the Schedule to Ontario Regulation 367/73 are revoked and the following substituted therefor:

(*c*) the application for insurance in Form 2; and

(*d*) any amendment to a document referred to in clause *a*, *b* or *c* agreed upon in writing.

2. Subsection 2 of section 7 of the said Schedule is revoked.

3. Subsections 3 and 4 of section 12 of the said Schedule are revoked and the following substituted therefor:

(3) The premium prescribed by subsections 1 and 2 includes payments in respect of premiums made by the Government of Canada under the *Crop Insurance Act* (Canada).

- 4.—(1) Subparagraph 3 of paragraph 3 of Form 1 of the said Regulation is revoked and the following substituted therefor:

(3) Where the damaged acreage is in excess of five acres and is destroyed or planted to another crop,

(a) the amount of loss that shall be taken into account in the final adjustment of loss shall be calculated by multiplying 50 per cent of the guaranteed production for the damaged acreage by the established price per ton; or

(b) the Commission may, upon the request in writing of the insured person, release the damaged acreage from the contract of insurance, refund the premium in respect of such damaged acreage and reduce the guaranteed production accordingly.

(2) Paragraph 7 of the said Form 1 is revoked.

5. Form 3 of the said Regulation is revoked.

THE CROP INSURANCE COMMISSION  
OF ONTARIO:

HENRY EDIGER  
*Chairman*

RONALD ATKINSON  
*Secretary*

Dated at Toronto, this 1st day of April, 1974.

(2675) 21

THE CROP INSURANCE ACT (ONTARIO)

**O. Reg. 365/74.**

Crop Insurance Plan—Hay Seeding  
Establishment.

Made—April 2nd, 1974.

Approved—May 1st, 1974.

Filed—May 7th, 1974.

REGULATION MADE UNDER  
THE CROP INSURANCE ACT (ONTARIO)

CROP INSURANCE PLAN—HAY SEEDING  
ESTABLISHMENT

1. The plan in the Schedule is established for the insurance within Ontario of the seeding establishment of hay. O. Reg. 365/74, s. 1.

**Schedule**

*The Crop Insurance Act (Ontario)*

PLAN

1. This plan may be cited as "The Ontario Crop Insurance Plan for Hay Seeding Establishment".

2. The purpose of this plan is to provide insurance against loss arising when the seeding establishment of a hay crop is prevented by one or more of the designated perils.

INTERPRETATION

3. In this plan,

(a) "harvesting" includes pasturing;

(b) "hay" means feed for live stock produced from grasses or legumes; and

(c) "seeded acreage" means acreage seeded to grasses or legumes during the current crop year for the purpose of producing hay or pasture.

DESIGNATION OF PERILS

4. The following are designated as perils for the purposes of this plan:

1. Drought.

2. Excessive moisture.

3. Excessive rainfall.

4. Flood.

5. Frost.

6. Hail.

7. Insect infestation.

8. Plant disease.

9. Wildlife.

10. Wind.

11. Winterkill.

DESIGNATION OF CROP YEAR

5. The crop year for hay seeding establishment is the period from the 1st day of January to the 30th day of May in the calendar year next following.

CONTRACT OF INSURANCE

6. For the purposes of this plan, the entire contract of insurance for hay seeding establishment shall be deemed to be comprised of,

(a) the contract of insurance in the form prescribed by Regulation 156 of Revised Regulations of Ontario, 1970;

(b) an endorsement for hay seeding establishment in Form 1;

(c) the application for insurance in Form 2; and

(d) any amendment to a document referred to in clause *a*, *b* or *c* agreed upon in writing.

7. An application for insurance shall,

- (a) be in Form 2; and
- (b) be filed with the Commission not later than,
  - (i) the 1st day of May for spring-sown hay, or
  - (ii) the 15th day of September for hay sown after the 1st day of August in the crop year.

#### DURATION OF CONTRACT

8. A contract of insurance shall be in force for the crop year in respect of which it is made.

#### COVERAGE

9.—(1) Subject to subsection 2, the coverage provided shall be \$17.50 for each acre sown to hay which fails to establish a reasonable stand.

(2) A minimum of 4 acres must be lost before any indemnity is payable.

10. The maximum amount for which the Commission is liable under a contract of insurance is the amount obtained by multiplying the per acre coverage determined under section 9 by the number of insured acres.

#### PREMIUMS

11.—(1) The total premium is \$1 per acre.

(2) The premium prescribed by subsection 1 includes payments in respect of premiums made by the Government of Canada under the *Crop Insurance Act* (Canada).

#### NOTIFICATION OF LOSS

12. Any loss must be reported to the Commission as soon as it becomes apparent and in no case will any indemnity be paid in respect of losses not reported before the end of the crop year. O. Reg. 365/74, Sched.

### Form 1

#### *The Crop Insurance Act (Ontario)*

#### HAY SEEDING ESTABLISHMENT ENDORSEMENT

WHEREAS the insured person has applied for crop insurance for hay seeding establishment under The Crop Insurance Plan for Hay Seeding Establishment, hereinafter referred to as "the plan", and has paid the premium prescribed thereunder:

NOW THEREFORE, subject to *The Crop Insurance Act (Ontario)* and the regulations made thereunder, the contract of insurance between The Crop Insurance Commission of Ontario and the insured person is hereby extended to cover hay seeding establishment.

#### HARVESTING OF INSURED ACREAGE

1. All acreage seeded to hay in a crop year shall be harvested unless the Commission, upon application therefor in writing, consents in writing to,

- (a) the use of the insured acreage or any part thereof for another purpose; or
- (b) the abandonment or destruction of the insured crop or any part thereof.

#### EVALUATION OF LOSS

2. For the purposes of this plan, a loss shall be deemed to have occurred where, as a result of one or more of the insured perils, more than 4 acres of the insured acreage fails to establish a reasonable stand of hay.

#### FINAL ADJUSTMENT OF LOSS

3.—(1) Subject to subsections 2 and 3, the indemnity payable with respect to the total seeded acreage shall be the amount obtained by multiplying the per acreage coverage determined under section 9 of the Plan by the number of insured acres.

(2) Indemnity is payable only in respect of acreage destroyed after inspection by the Commission.

(3) No indemnity is payable in respect of acreage which has been harvested or pastured. O. Reg. 365/74, Form 1.

### Form 2

#### *The Crop Insurance Act (Ontario)*

#### APPLICATION FOR CROP INSURANCE

#### CROP DETAILS

To: The Crop Insurance Commission of Ontario:

.....  
 (name of person, corporation or partnership and if partnership, names of all partners)

(The applicant must be either an owner-operator or a tenant-operator. An operator is one who controls or directs the operation of the farm.)

.....  
(postal address)

.....  
(postal code)

.....  
(telephone no.)

applies for crop insurance under *The Crop Insurance Act (Ontario)* and the regulations and in support of this application the following facts are stated:

- 1. Contract number, if any.....
- 2. Crop(s) applied for are:

TO BE COMPLETED BY AGENT			
NOTE: A premium deposit of \$15 is required for each crop plan if Pre-plant coverage is not applied for			
Crop(s)	No. of Acres	Average Farm Yield	Price Option

Dated at .....  
(day)
(month)
(year)

.....  
Signature of Applicant

I acknowledge receipt of:

(a) Deposit premium Pre-plant coverage.....acres × \$1.00 = \$.....

OR

(b) Deposit premium(s) for crop plans (minimum of \$15.00 per plan) \$.....

Agent..... Agency No.....

O. Reg. 365/74, Form 2.

THE CROP INSURANCE COMMISSION OF ONTARIO:

HENRY EDIGER  
*Chairman*

RONALD ATKINSON  
*Secretary*

Dated at Toronto, this 2nd day of April, 1974.

## THE CROP INSURANCE ACT (ONTARIO)

### O. Reg. 366/74.

Crop Insurance Plan—Onions Grown from Seed.

Made—April 2nd, 1974.

Approved—May 1st, 1974.

Filed—May 7th, 1974.

### REGULATION MADE UNDER THE CROP INSURANCE ACT (ONTARIO)

#### CROP INSURANCE PLAN—ONIONS GROWN FROM SEED

1. The plan in the Schedule is established for the insurance within Ontario of onions grown from seed. O. Reg. 366/74, s. 1.

#### Schedule

##### *The Crop Insurance Act (Ontario)*

#### PLAN

1. This plan may be cited as "The Ontario Crop Insurance Plan for Onions Grown from Seed".

2. The purpose of this plan is to provide for insurance against a loss in the production of onions resulting from one or more of the perils designated in section 4.

#### INTERPRETATION

3. In this plan,

- (a) "average farm yield" means the average of previous yields of the seeded acreage computed on the basis of acreage production records of the insured person or on such other basis as the Commission approves;
- (b) "bag" means 50 pounds; and
- (c) "onions" means field run yellow cooking onions grown from seed.

#### DESIGNATION OF PERILS

4.—(1) Subject to subsection 2, the following are designated as perils for the purposes of this plan:

- 1. Drought.
- 2. Excessive rainfall.
- 3. Flood.
- 4. Frost.
- 5. Hail.

6. Insect infestation.

7. Plant disease.

8. Wind.

(2) This contract does not insure against a loss in the production of onions in a crop year resulting from insect infestation or plant disease unless the insured person establishes that he followed a recommended control program during the crop year.

5. The crop year for onions is the period from the 1st day of March in any year to the 31st day of October next following.

#### CONTRACT OF INSURANCE

6. For the purposes of this plan, the entire contract of insurance for onions shall be deemed to be comprised of,

- (a) the contract of insurance in the form prescribed by Regulation 156 of Revised Regulations of Ontario, 1970;
- (b) the application for insurance in Form 1;
- (c) an endorsement for onions in Form 2;
- (d) the final acreage report in Form 3 for each crop year; and
- (e) any amendment to a document referred to in clause *a*, *b*, *c* or *d* agreed upon in writing.

7.—(1) An application for insurance shall,

- (a) be in Form 1;
- (b) be accompanied by a premium deposit of at least \$50; and
- (c) be filed with the Commission not later than the 1st day of April in the crop year in respect of which it is made.

(2) Premium deposits prescribed by clause *b* of subsection 1 shall not be refundable unless no acreage is planted to onions.

#### DURATION OF CONTRACT

8.—(1) A contract of insurance shall be in force for the crop year in respect of which it is made, and shall continue in force for each crop year thereafter until it is cancelled by the insured person or the Commission in the manner prescribed by subsection 2 or is terminated in accordance with the regulations.



(2) A contract of insurance may be cancelled by the insured person or the Commission by notice in writing to the other party on or before the 1st day of April in the crop year during which the cancellation is to be effective.

#### COVERAGE

9.—(1) Subject to subsections 2 and 3, the coverage provided under a contract of insurance shall be 70 per cent of the average farm yield in bags of the total acreage seeded to onions by the insured person in accordance with the regulations.

(2) The coverage provided under subsection 1 shall be increased following each consecutive no claim year as follows:

1. Following the first no claim year to 73 per cent of the average farm yield.
2. Following the second no claim year to 76 per cent of the average farm yield.
3. Following the third no claim year to 78 per cent of the average farm yield.
4. Following the fourth no claim year to a maximum of 80 per cent of the average farm yield.

(3) The coverage provided under subsections 1 and 2 shall be decreased for claim years from the insured level in reverse progression to that prescribed by subsection 2 to a minimum of 70 per cent of the average farm yield.

(4) The number of bags determined under subsections 1, 2 and 3 constitutes the total guaranteed production under a contract of insurance.

10. For the purposes of this plan, the established price for onions is \$1.75 per bag.

11. The maximum amount for which the Commission is liable for a loss in production under a contract of insurance shall be the amount obtained by multiplying the total guaranteed production determined under section 9 by the established price per bag prescribed in section 10.

#### PREMIUMS

12.—(1) Subject to subsection 2, the total premium is \$42 per acre.

(2) Notwithstanding subsection 1, the minimum premium payable by an insured person in each crop year is \$50.

(3) The premium prescribed by subsections 1 and 2 includes payments in respect of premiums made by the Government of Canada under the *Crop Insurance Act* (Canada).

13.—(1) Where a contract of insurance is in force, a premium shall be paid in respect of each crop year in which the insured person seeds acreage to onions.

(2) Where a premium is payable in respect of a crop year, the insured person shall pay the premium, less the premium deposit prescribed by subsection 3, to the Commission at the time he files the final acreage report prescribed by section 14.

(3) Where a renewal premium is payable in respect of a crop year, the insured person shall, not later than the 1st day of April in the crop year, pay a premium deposit in accordance with clause b of subsection 1 of section 7.

#### FINAL ACREAGE REPORT

14.—(1) Every insured person shall file with the Commission in each crop year a final acreage report in Form 3 within ten days after the seeding of acreage to onions is complete.

(2) A final acreage report filed with the Commission shall not be amended without the consent in writing of the Commission.

15.—(1) The Commission may revise the final acreage report in any or all respects and adjust the premium accordingly and, in such case, shall notify the insured person in writing forthwith respecting such revision and adjustment.

(2) The insured person shall be deemed to have agreed with the revision of the final acreage report and adjustment of premium made by the Commission under subsection 1 unless, within ten days from the mailing or delivery of the notification by the Commission, he notifies the Commission in writing that he rejects such revision and adjustment.

(3) Where the Commission receives notice from an insured person under subsection 2, it shall notify the insured person in writing that the contract of insurance does not apply for the crop year in respect of which the final acreage report was filed.

(4) A final acreage report revised under this section shall, failing notice under subsection 2, constitute the final acreage report for the crop year.

16.—(1) Where an insured person in any crop year fails to file a final acreage report in the form and manner prescribed by this Regulation, the Commission may,

(a) prepare the final acreage report; or

(b) declare the insured acreage to be nil.

(2) Where the Commission prepares a final acreage report under subsection 1, the Commission shall mail or deliver a copy of the report to the insured person.

(3) Every insured person shall pay the premium for the crop year in respect of which a final acreage report is prepared by the Commission within ten days from the mailing or delivery to him of a copy of the report.

FINAL DATE FOR SEEDING

17. For the purposes of this plan, the final date for seeding onions in a crop year is the 31st day of May or such other date as may be determined from time to time by the Commission.

FINAL DATE FOR HARVESTING

18. For the purposes of this plan, the final date for harvesting onions in a crop year is the 31st day of October or such other date as may be determined from time to time by the Commission. O. Reg. 366/74, Sched.

**Form 1**

*The Crop Insurance Act (Ontario)*

APPLICATION FOR CROP INSURANCE

CROP DETAILS

To: The Crop Insurance Commission of Ontario:

.....  
(name of person, corporation or partnership and if partnership, names of all partners)

(The applicant must be either an owner-operator or a tenant-operator. An operator is one who controls or directs the operation of the farm.)

.....  
(postal address)

.....  
(postal code)

.....  
(telephone no.)

applies for crop insurance under *The Crop Insurance Act (Ontario)* and the regulations and in support of this application the following facts are stated:

1. Contract number, if any.....
2. Crop(s) applied for are:

TO BE COMPLETED BY AGENT			
NOTE: A premium deposit of \$15 is required for each crop plan if Pre-plant coverage is not applied for			
Crop(s)	No. of Acres	Average Farm Yield	Price Option
Dated at ..... (day) ..... (month) ..... (year)			
..... Signature of Applicant			

I acknowledge receipt of:

(a) Deposit premium Pre-plant coverage.....acres × \$1.00 = \$.....

OR

(b) Deposit premium(s) for crop plans (minimum of \$15.00 per plan) \$.....

Agent..... Agency No.....

O. Reg. 366/74, Form 1.

**Form 2**

*The Crop Insurance Act (Ontario)*

**ONION ENDORSEMENT**

WHEREAS the insured person has applied for crop insurance under The Ontario Crop Insurance Plan for Onions Grown from Seed, hereinafter referred to as "the plan" and has paid the deposit premium prescribed thereunder;

NOW THEREFORE, subject to *The Crop Insurance Act (Ontario)* and the regulations made thereunder, the contract of insurance between The Crop Insurance Commission of Ontario and the insured person is hereby extended to cover onions grown from seed.

**HARVESTING OF PLANTED ACREAGE**

1.—(1) All acreage planted to onions in a crop year shall be harvested unless the Commission, upon application therefor in writing, consents in writing to,

- (a) the use of the planted acreage or any part thereof for another purpose; or
- (b) the abandonment or destruction of the insured crop or any part thereof.

(2) The harvesting referred to in subparagraph 1 shall be completed not later than the 31st day of October or such other date as may be determined from time to time by the Commission.

**EVALUATION OF LOSS**

2. For the purposes of determining the loss in production of onions in a crop year and the indemnity payable therefor, the value of the crop shall progress through the stages prescribed in paragraphs 3 and 4.

**STAGE 1**

3.—(1) Stage 1 comprises the period from the date on which the planting of acreage to onions is completed to and including the 31st day of May in the crop year.

(2) When loss or damage occurs in Stage 1, the Commission, upon application therefor in writing by the insured person, may consent in writing to,

- (a) the replanting of the damaged acreage, provided that the replanting is completed not later than the 31st day of May; or
- (b) the use of the damaged acreage for any other purpose or to the abandonment or destruction of the insured crop on such damaged acreage.

(3) Where damaged acreage in excess of one acre is replanted to onions in accordance with clause a of subparagraph 2, the Commission shall pay an indemnity of \$170 for each acre replanted and the contract of insurance shall continue to apply to such replanted acreage.

(4) Where the damaged acreage is used for any other purpose or the insured crop is abandoned or destroyed in accordance with clause b of subparagraph 2, the Commission shall pay an indemnity of \$170 per acre and the contract of insurance shall terminate with respect to such acreage.

(5) Notwithstanding any application made in writing by the insured person under this paragraph, the Commission may, where loss or damage occurs in Stage 1, notify the insured person in writing that it intends to terminate the insurance coverage on such damaged acreage and, in such case, no further indemnity shall be payable in respect of the damaged acreage.

**STAGE 2**

4.—(1) Stage 2 commences on the 1st day of June in the crop year and, with respect to any part of the planted acreage, ends on completion of harvesting.

(2) Where loss or damage occurs in Stage 2, the Commission, upon application therefor in writing by the insured person, may consent in writing to the use of the damaged acreage for any other purpose or to the abandonment or destruction of the insured crop on such damaged acreage and, in such case, the Commission shall determine the number of

damaged acres and the potential production thereof and the amount of loss that shall be taken into account in the final adjustment of loss in respect of the total planted acreage shall be calculated by multiplying the amount by which the guaranteed production for the damaged acreage exceeds the potential production determined therefor by the established price per bag.

(3) Where damaged acreage is not used for any other purpose or the crop thereon is not abandoned or destroyed after the Commission has consented thereto, the amount of loss calculated under subparagraph 2 shall not be taken into account in the final adjustment of loss.

(4) Where the actual production of the acreage harvested is less than the guaranteed production for such acreage, the amount of loss that shall be taken into account in the final adjustment of loss in respect of the total planted acreage shall be calculated by multiplying the difference between the guaranteed production and the actual production by the established price per bag.

FINAL ADJUSTMENT OF LOSS FOR TOTAL PLANTED ACREAGE

5.—(1) The indemnity payable with respect to the total planted acreage in the final adjustment of loss shall be the sum of all Stage 1 and Stage 2 loss calculations applicable to such acreage, but subject to subparagraph 2, where,

- (a) the actual production of any harvested acreage; or
(b) the potential production of any unharvested acreage,

exceeds the guaranteed production of such acreage, the indemnity otherwise payable shall be reduced by the amount obtained by multiplying such excess by the established price per bag.

(2) Notwithstanding subparagraph 1, no indemnities paid in Stage 1 shall be subject to reduction under this paragraph.

(3) In no case shall indemnity be paid for acreage in excess of the total insured acreage.

DAMAGE AFTER HARVEST

6. No indemnity shall be paid in respect of any loss or damage suffered by the insured crop after combining and in no case shall any indemnity be paid with respect to onions in storage.

INCORRECT ACREAGE IN FINAL ACREAGE REPORT

7.—(1) Where the actual planted acreage of onions in a crop year is less than the planted acreage declared on the final acreage report, the total guaranteed production and the amount of insurance shall be reduced proportionately.

(2) Where the actual planted acreage of onions in a crop year exceeds the planted acreage declared in the final acreage report, the guaranteed production shall be reduced proportionately.

IN WITNESS WHEREOF The Crop Insurance Commission of Ontario has caused this endorsement to be signed by its general manager but the same shall not be binding upon the Commission until countersigned by a duly authorized representative thereof.

Countersigned and dated at . . . . .,
this . . . . . day of . . . . ., 19 . . . . .
Duly Authorized Representative General Manager

O. Reg. 366/74, Form 2.

Form 3

The Crop Insurance Act (Ontario)

FINAL ACREAGE REPORT

- 1. Insured person . . . . . (address)
(county, etc.) (telephone no.)
2. Contract number, if any . . . . .
3. Crop year ending . . . . .
4. Crop plan . . . . .

5. I hereby assign my right to indemnity under this contract in respect of the crop described hereunder to:

.....  
 (name) (address)

6. Details of acreage seeded to insured crop:

Farm No.	No. of Acres	Soil Type	Manure Applied No. of Acres	Fertilizer Applied		No. of Acres Systematically Tile-Drained	Distance Between Drains	Heat Unit Rating	Previous Crops Produced
				Pounds Per Acre	Grade				

7. Details of varieties and seeding dates:

Variety	No. of Acres Seeded	Date Seeding Completed

8. The acreage set out in paragraph 6 is the total acreage seeded to the insured crop by the insured person:

Yes  No

9. At this date the crop has suffered no damage, except as follows:.....

10. The premium (less premium deposit, if any) accompanies this report.

Dated at ....., this ..... day of ....., 19...

.....  
 (signature of insured person)

.....  
 (title of official signing for a corporation)

O. Reg. 366/74, Form 3.

THE CROP INSURANCE COMMISSION OF ONTARIO:

HENRY EDIGER  
*Chairman*

RONALD ATKINSON  
*Secretary*

Dated at Toronto, this 2nd day of April, 1974.

## THE CROP INSURANCE ACT (ONTARIO)

## O. Reg. 367/74.

Crop Insurance Plan—Onions Grown From Sets.

Made—April 2nd, 1974.

Approved—May 1st, 1974.

Filed—May 7th, 1974.

REGULATION MADE UNDER  
THE CROP INSURANCE ACT (ONTARIO)  
CROP INSURANCE PLAN—  
ONIONS GROWN FROM SETS

1. The plan in the Schedule is established for the insurance within Ontario of onions grown from sets. O. Reg. 367/74, s. 1.

2. Ontario Regulation 318/72 is revoked. O. Reg. 367/74, s. 2.

## Schedule

*The Crop Insurance Act (Ontario)*

## PLAN

1. This plan may be cited as "The Ontario Crop Insurance Plan for Onions Grown from Sets".

2. The purpose of this plan is to provide for insurance against a loss in the production of onions resulting from one or more of the perils designated in section 4.

## INTERPRETATION

3. In this plan,

- (a) "average farm yield" means the average of previous yields of the seeded acreage computed on the basis of acreage production records of the insured person or on such other basis as the Commission approves;
- (b) "bag" means 50 pounds; and
- (c) "onions" means field run yellow cooking onions grown from sets.

## DESIGNATION OF PERILS

4.—(1) Subject to subsection 2, the following are designated as perils for the purposes of this plan:

- 1. Drought.
- 2. Excessive rainfall.
- 3. Flood.
- 4. Frost.

5. Hail.

6. Insect infestation.

7. Plant disease.

8. Wind.

(2) This Contract does not insure against a loss in the production of onions in a crop year resulting from insect infestation or plant disease unless the insured person establishes that he followed a recommended control program during the crop year.

5. The crop year for onions is the period from the 1st day of March in any year to the 31st day of October next following.

## CONTRACT OF INSURANCE

6. For the purposes of this plan, the entire contract of insurance for onions shall be deemed to be comprised of,

- (a) the contract of insurance in the form prescribed by Regulation 156 of Revised Regulations of Ontario, 1970;
- (b) the application for insurance in Form 1;
- (c) an endorsement for onions in Form 2;
- (d) the final acreage report in Form 3 for each crop year; and
- (e) any amendment to a document referred to in clause *a*, *b*, *c* or *d* agreed upon in writing.

7.—(1) An application for insurance shall,

- (a) be in Form 1;
- (b) be accompanied by a premium, deposit of at least \$50; and
- (c) be filed with the Commission not later than the 1st day of April in the crop year in respect of which it is made.

(2) Premium deposits prescribed by clause *b* of subsection 1 shall not be refundable unless no acreage is planted to onions.

## DURATION OF CONTRACT

8.—(1) A contract of insurance shall be in force for the crop year in respect of which it is made, and shall continue in force for each crop year thereafter until it is cancelled by the insured person or the Commission in the matter prescribed by subsection 2 or is terminated in accordance with the regulations.

(2) A contract of insurance may be cancelled by the insured person or the Commission by notice in writing to the other party on or before the 1st day of April in the crop year during which the cancellation is to be effective.

#### COVERAGE

9.—(1) Subject to subsections 2 and 3, the coverage provided under a contract of insurance shall be 70 per cent of the average farm yield in bags of the total acreage seeded to onions by the insured person in accordance with the regulations.

(2) The coverage provided under subsection 1 shall be increased following each consecutive no claim year as follows:

1. Following the first no claim year to 73 per cent of the average farm yield.
2. Following the second no claim year to 76 per cent of the average farm yield.
3. Following the third no claim year to 78 per cent of the average farm yield.
4. Following the fourth no claim year to a maximum of 80 per cent of the average farm yield.

(3) The coverage provided under subsections 1 and 2 shall be decreased for claim years from the insured level in reverse progression to that prescribed by subsection 2 to a minimum of 70 per cent of the average farm yield.

(4) The number of bags determined under subsections 1, 2 and 3 constitutes the total guaranteed production under a contract of insurance.

10. For the purposes of this plan, the established price for onions is \$3 per bag.

11. The maximum amount for which the Commission is liable for a loss in production under a contract of insurance shall be the amount obtained by multiplying the total guaranteed production determined under section 9 by the established price per bag prescribed in section 10.

#### PREMIUMS

12.—(1) Subject to subsection 2, the total premium is \$42 per acre.

(2) Notwithstanding subsection 1, the minimum premium payable by an insured person in each crop year is \$50.

(3) The premium prescribed by subsections 1 and 2 includes payments in respect of premiums made by the Government of Canada under the *Crop Insurance Act* (Canada).

13.—(1) Where a contract of insurance is in force, a premium shall be paid in respect of each crop year in which the insured person seeds acreage to onions.

(2) Where a premium is payable in respect of a crop year, the insured person shall pay the premium, less the premium deposit prescribed by subsection 3, to the Commission at the time he files the final acreage report prescribed by section 14.

(3) Where a renewal premium is payable in respect of a crop year, the insured person shall, not later than the 1st day of April in the crop year, pay a premium deposit in accordance with clause *b* of subsection 1 of section 7.

#### FINAL ACREAGE REPORT

14.—(1) Every insured person shall file with the Commission in each crop year a final acreage report in Form 3 within ten days after the seeding of acreage to onions is completed.

(2) A final acreage report filed with the Commission shall not be amended without the consent in writing of the Commission.

15.—(1) The Commission may revise the final acreage report in any or all respects and adjust the premium accordingly and, in such case, shall notify the insured person in writing forthwith respecting such revision and adjustment.

(2) The insured person shall be deemed to have agreed with the revision of the final acreage report and adjustment of premium made by the Commission under subsection 1 unless, within ten days from the mailing or delivery of the notification by the Commission, he notifies the Commission in writing that he rejects such revision and adjustment.

(3) Where the Commission receives notice from an insured person under subsection 2, it shall notify the insured person in writing that the contract of insurance does not apply for the crop year in respect of which the final acreage report was filed.

(4) A final acreage report revised under this section shall, failing notice under subsection 2, constitute the final acreage report for the crop year.

16.—(1) Where an insured person in any crop year fails to file a final acreage report in the form and manner prescribed by this Regulation, the Commission may,

- (a) prepare the final acreage report; or
- (b) declare the insured acreage to be nil.

(2) Where the Commission prepares a final acreage report under subsection 1, the Commission shall mail or deliver a copy of the report to the insured person.

(3) Every insured person shall pay the premium for the crop year in respect of which a final acreage report is prepared by the Commission within ten days from the mailing or delivery to him of a copy of the report.

FINAL DATE FOR SEEDING

17. For the purposes of this plan, the final date for seeding onions in a crop year is the 15th day of May or such other date as may be determined from time to time by the Commission.

FINAL DATE FOR HARVESTING

18. For the purposes of this plan, the final date for harvesting onions in a crop year is the 15th day of August, or such other date as may be determined from time to time by the Commission. O. Reg. 367/74, Sched.

Form 1

The Crop Insurance Act (Ontario)

APPLICATION FOR CROP INSURANCE

CROP DETAILS

To: The Crop Insurance Commission of Ontario:

(name of person, corporation or partnership and if partnership, names of all partners)

(The applicant must be either an owner-operator or a tenant-operator. An operator is one who controls or directs the operation of the farm.)

(postal address)

(postal code)

(telephone no.)

applies for crop insurance under The Crop Insurance Act (Ontario) and the regulations and in support of this application the following facts are stated:

- 1. Contract number, if any.....
2. Crop(s) applied for are:

Table with 4 columns: Crop(s), No. of Acres, Average Farm Yield, Price Option. Includes 'TO BE COMPLETED BY AGENT' and 'NOTE: A premium deposit of \$15 is required for each crop plan if Pre-plant coverage is not applied for'. Also includes 'Dated at' and 'Signature of Applicant' fields.



I acknowledge receipt of:

(a) Deposit premium Pre-plant coverage..... acres × \$1.00 = \$.....

OR

(b) Deposit premium(s) for crop plans (minimum of \$15.00 per plan) \$.....

Agent..... Agency No.....

O. Reg. 367/74, Form 1.

Form 2

The Crop Insurance Act (Ontario)

ONION ENDORSEMENT

WHEREAS the insured person has applied for crop insurance under The Ontario Crop Insurance Plan for Onions Grown from Sets, hereinafter referred to as "the plan", and has paid the deposit premium prescribed thereunder;

NOW THEREFORE, subject to The Crop Insurance Act (Ontario) and the regulations made thereunder, the contract of insurance between The Crop Insurance Commission of Ontario and the insured person is hereby extended to cover onions grown from sets.

HARVESTING OF PLANTED ACREAGE

1.—(1) All acreage planted to onions in a crop year shall be harvested unless the Commission, upon application therefor in writing, consents in writing to,

- (a) the use of the planted acreage or any part thereof for another purpose; or
(b) the abandonment or destruction of the insured crop or any part thereof.

(2) The harvesting referred to in subparagraph 1 shall be completed not later than the 15th day of August or such other date as may be determined from time to time by the Commission.

EVALUATION OF LOSS

2. For the purposes of determining the loss in production of onions in a crop year and the indemnity payable therefor, the value of the crop shall progress through the stages prescribed in paragraphs 3 and 4.

STAGE 1

3.—(1) Stage 1 comprises the period from the date on which the planting of acreage to onions is completed to and including the 15th day of May in the crop year.

(2) When loss or damage occurs in Stage 1, the Commission, upon application therefor in writing by the insured person, may consent in writing to,

- (a) the replanting of the damaged acreage, provided that the replanting is completed not later than the 15th day of May; or
(b) the use of the damaged acreage for any other purpose or to the abandonment or destruction of the insured crop on such damaged acreage.

(3) Where damaged acreage in excess of one acre is replanted to onions in accordance with clause a of subparagraph 2, the Commission shall pay an indemnity of \$350 for each acre replanted and the contract of insurance shall continue to apply to such replanted acreage.

(4) Where the damaged acreage is used for any other purpose or the insured crop is abandoned or destroyed in accordance with clause b of subparagraph 2, the Commission shall pay an indemnity of \$350 per acre and the contract of insurance shall terminate with respect to such acreage.

(5) Notwithstanding any application made in writing by the insured person under this paragraph, the Commission may, where loss or damage occurs in Stage 1, notify the insured person in writing that it intends to terminate the insurance coverage on such damaged acreage and, in such case, no further indemnity shall be payable in respect of the damaged acreage.

STAGE 2

4.—(1) Stage 2 commences on the 16th day of May in the crop year and, with respect to any part of the planted acreage, ends on completion of harvesting.

(2) Where loss or damage occurs in Stage 2, the Commission, upon application therefor in writing by the insured person, may consent in writing to the use of the damaged acreage for any other purpose or to the abandonment or destruction of the insured crop on such damaged acreage and, in such case, the Commission shall determine the number of damaged

acres and the potential production thereof and the amount of loss that shall be taken into account in the final adjustment of loss in respect of the total planted acreage shall be calculated by multiplying the amount by which the guaranteed production for the damaged acreage exceeds the potential production determined therefor by the established price per bag.

(3) Where damaged acreage is not used for any other purpose or the crop thereon is not abandoned or destroyed after the Commission has consented thereto, the amount of loss calculated under subparagraph 2 shall not be taken into account in the final adjustment of loss.

(4) Where the actual production of the acreage harvested is less than the guaranteed production for such acreage, the amount of loss that shall be taken into account in the final adjustment of loss in respect of the total planted acreage shall be calculated by multiplying the difference between the guaranteed production and the actual production by the established price per bag.

FINAL ADJUSTMENT OF LOSS FOR TOTAL PLANTED ACREAGE

5.—(1) The indemnity payable with respect to the total planted acreage in the final adjustment of loss shall be the sum of all Stage 1 and Stage 2 loss calculations applicable to such acreage, but subject to subparagraph 2, where,

- (a) the actual production of any harvested acreage; or
(b) the potential production of any unharvested acreage,

exceeds the guaranteed production of such acreage, the indemnity otherwise payable shall be reduced by the amount obtained by multiplying such excess by the established price per bag.

(2) Notwithstanding subparagraph 1, no indemnities paid in Stage 1 shall be subject to reduction under this paragraph.

(3) In no case shall indemnity be paid for acreage in excess of the total insured acreage.

DAMAGE AFTER HARVEST

6. No indemnity shall be paid in respect of any loss or damage suffered by the insured crop after combining and in no case shall any indemnity be paid with respect to onions in storage.

INCORRECT ACREAGE IN FINAL ACREAGE REPORT

7.—(1) Where the actual planted acreage of onions in a crop year is less than the planted acreage declared on the final acreage report, the total guaranteed production and the amount of insurance shall be reduced proportionately.

(2) Where the actual planted acreage of onions in a crop year exceeds the planted acreage declared on the final acreage report, the guaranteed production shall be reduced proportionately.

IN WITNESS WHEREOF The Crop Insurance Commission of Ontario has caused this endorsement to be signed by its general manager but the same shall not be binding upon the Commission until countersigned by a duly authorized representative thereof.

Countersigned and dated at.....

this.....day of....., 19.....

Duly Authorized Representative

General Manager

O. Reg. 367/74, Form 2.

Form 3

The Crop Insurance Act (Ontario)

FINAL ACREAGE REPORT

1. Insured person..... (address)

..... (county, etc.) (telephone no.)

2. Contract number, if any.....

3. Crop year ending.....

4. Crop plan.....

5. I hereby assign my right to indemnity under this contract in respect of the crop described hereunder to:

..... (name) ..... (address)

6. Details of acreage seeded to insured crop:

Farm No.	No. of Acres	Soil Type	Manure Applied No. of Acres	Fertilizer Applied		No. of Acres Systematically Tile-Drained	Distance Between Drains	Heat Unit Rating	Previous Crops Produced
				Pounds Per Acre	Grade				

7. Details of varieties and seeding dates:

Variety	No. of Acres Seeded	Date Seeding Completed

8. The acreage set out in paragraph 6 is the total acreage seeded to the insured crop by the insured person:

Yes  No

9. At this date the crop has suffered no damage, except as follows: .....

10. The premium (less premium deposit, if any) accompanies this report.

Dated at ....., this ..... day of ....., 19...

..... (signature of insured person)

..... (title of official signing for a corporation)

O. Reg. 367/74, Form 3.

THE CROP INSURANCE COMMISSION OF ONTARIO:

HENRY EDIGER  
Chairman

RONALD ATKINSON  
Secretary

Dated at Toronto, this 2nd day of April, 1974.

## THE CROP INSURANCE ACT (ONTARIO)

## O. Reg. 368/74.

Crop Insurance Plan—Peas.

Made—April 2nd, 1974.

Approved—May 1st, 1974.

Filed—May 7th, 1974.

REGULATION TO AMEND  
REGULATION 148 OF  
REVISED REGULATIONS OF ONTARIO, 1970  
MADE UNDER  
THE CROP INSURANCE ACT (ONTARIO)

1. Section 9 of the Schedule to Regulation 148 of Revised Regulations of Ontario, 1970, as remade by section 2 of Ontario Regulation 171/71, is revoked and the following substituted therefor:

## COVERAGE

9. The coverage per acre provided in the crop year under a contract of insurance shall be 80 per cent of the value of production of the insured person.

3. Table 1 of the said Regulation, as remade by section 5 of Ontario Regulation 171/71, is revoked and the following substituted therefor:

TABLE 1

Percentage By-passed of Total Acreage Contracted by Processor	Maximum Insurance Liability (percentage of value of production)	Percentage of Potential Production Payable by Processor*
4.9% or less	80	20
5-8.9%	70	30
9-12.9%	60	40
13% or more	50	50

\*(applicable only where potential production is less than value of production)

O. Reg. 368/74, s. 3.

2. Section 12 of the said Schedule, as remade by section 2 of Ontario Regulation 231/72, is revoked and the following substituted therefor:

## PREMIUMS

12.—(1) The premium payable in respect of acreage under contract to a processor is \$12 for each acre of the insured crop.

(2) Notwithstanding any authorization by an insured person in his application for insurance, the payment of the premium is the responsibility of the insured person and such premium shall be paid in any event not later than ten days after written demand therefor by the Commission.

(3) The premium prescribed by subsections 1 and 2 includes payments in respect of premiums made by the Government of Canada under the *Crop Insurance Act* (Canada).

4. The said Regulation is amended by adding thereto the following Table:

TABLE 2

Potential Green Pea Crop In Tons	Percentage of Indemnity Otherwise Payable
2 tons or more	50
1¾ tons	60
1½ tons	70
1¼ tons	80
1 ton	90
Less than 1 ton	100

O. Reg. 368/74, s. 4.

5.—(1) Subparagraph 2 of paragraph 13 of Form 1 of the said Regulation, exclusive of the clauses, as remade by subsection 2 of section 2 of Ontario Regulation 220/73, is revoked and the following substituted therefor:

(2) Subject to subparagraph 4, the amount of loss that shall be taken into account in the final adjustment of loss is the amount by which the sum of,

(2) Subparagraph 3 of the said paragraph 13 is revoked and the following substituted therefor:

(3) Notwithstanding subparagraph 2, where all or any part of the insured acreage is by-passed due to an insured peril, the Commission, upon application therefor in writing by the insured person, may consent in writing to the release from the contract of insurance of the by-passed acreage and adjust the loss on such acreage without regard to the income from any remaining acreage.

(4) Notwithstanding subparagraph 2, the indemnity payable in respect of by-passed acreage shall be calculated on the basis of the by-passing record of the processor to whom the crop is contracted in accordance with Table 1.

(3) Subparagraph 2 of paragraph 20 of the said Form 1 is revoked and the following substituted therefor:

(2) An appraisal made under subparagraph 1 shall not be taken into account in the final adjustment of loss where the insured person harvests the appraised acreage as green peas for processing.

(3) Subject to subparagraph 4, where by-passed acreage is harvested for use as peas other than peas for processing, the indemnity otherwise payable shall be adjusted in accordance with Table 2.

(4) Where the potential value of the by-passed acreage exceeds 133 per cent of the value of production of the insured person, the provisions of Table 2 shall not apply.

THE CROP INSURANCE COMMISSION  
OF ONTARIO:

HENRY EDIGER  
*Chairman*

RONALD ATKINSON  
*Secretary*

Dated at Toronto, this 2nd day of April, 1974.

(2693)

21

**THE CROP INSURANCE ACT (ONTARIO)****O. Reg. 369/74.**

Crop Insurance Plan—Peaches.

Made—April 1st, 1974.

Approved—May 1st, 1974.

Filed—May 7th, 1974.

REGULATION TO AMEND  
ONTARIO REGULATION 30/73  
MADE UNDER  
THE CROP INSURANCE ACT (ONTARIO)

1. Clause *c* of section 7 of the Schedule to Ontario Regulation 30/73 is revoked and the following substituted therefor:
  - (c) be filed with the Commission not later than the 20th day of December in the crop year in respect of which it is made or not later than such other date as may be determined from time to time by the Commission.
2. Subsection 2 of section 8 of the said Schedule is revoked and the following substituted therefor:
  - (2) A contract of insurance may be cancelled by the insured person or the Commission by notice in writing to the other party on or before the 20th day of December in the crop year during which the

cancellation is to be effective on or before such other date as may be determined from time to time by the Commission.

3. Subsection 3 of section 12 of the said Schedule is revoked and the following substituted therefor:

(3) The premium prescribed by subsections 1 and 2 includes such payments in respect of premiums as may be made by the Government of Canada under the *Crop Insurance Act* (Canada).

4. Subsections 2 and 3 of section 13 of the said Schedule are revoked and the following substituted therefor:

(2) Where a premium is payable in respect of a crop year, the insured person shall pay the premium to the Commission not later than the 20th day of December in the crop year or not later than such other date as may be determined from time to time by the Commission.

THE CROP INSURANCE COMMISSION  
OF ONTARIO:

HENRY EDIGER  
*Chairman*

RONALD ATKINSON  
*Secretary*

Dated at Toronto, this 1st day of April, 1974.

(2694)

21

**O. Reg. 370/74.**  
 Crop Insurance Plan—Pears.  
 Made—April 1st, 1974.  
 Approved—May 1st, 1974.  
 Filed—May 7th, 1974.

REGULATION TO AMEND ONTARIO REGULATION 104/74  
 MADE UNDER  
 THE CROP INSURANCE ACT (ONTARIO)

1. Table 1 of Ontario Regulation 104/74 is revoked and the following substituted therefor:

TABLE

Experience Ratio	Premium Rate	Percentage Coverage								
		3%	4%	5%	6%	7%	8%	9%	10%	
84		80								
82			80							
80				80						
78					80					
76						80				
74							80			
72								80		
70 or less									80	

O. Reg. 370/74, s. 1.

THE CROP INSURANCE COMMISSION OF ONTARIO:

HENRY EDIGER  
*Chairman*

RONALD ATKINSON  
*Secretary*

Dated at Toronto, this 1st day of April, 1974.

**THE CROP INSURANCE ACT (ONTARIO)**

**O. Reg. 371/74.**

Crop Insurance Plan—Potatoes.

Made—April 1st, 1974.

Approved—May 1st, 1974.

Filed—May 7th, 1974.

REGULATION TO AMEND  
ONTARIO REGULATION 319/72  
MADE UNDER

THE CROP INSURANCE ACT (ONTARIO)

1. Subsections 3 and 4 of section 12 of the Schedule to Ontario Regulation 319/72 are revoked and the following substituted therefor:

(3) The premium prescribed by subsections 1 and 2 includes payments in respect of premiums made by the Government of Canada under the *Crop Insurance Act* (Canada).

2. Form 1 of the said Regulation is revoked and the following substituted therefor:

**Form 1**

*The Crop Insurance Act (Ontario)*

APPLICATION FOR CROP INSURANCE

CROP DETAILS

To: The Crop Insurance Commission of Ontario:

.....  
(name of person, corporation or partnership and if partnership, names of all partners)

(The applicant must be either an owner-operator or a tenant-operator. An operator is one who controls or directs the operation of the farm.)

.....  
(postal address)

.....  
(postal code)

.....  
(telephone no.)

applies for crop insurance under *The Crop Insurance Act (Ontario)* and the regulations and in support of this application the following facts are stated:

1. Contract number, if any.....
2. Crop(s) applied for are:

		TO BE COMPLETED BY AGENT	
		NOTE: A premium deposit of \$15 is required for each crop plan if Pre-plant coverage is not applied for	
Crop(s)	No. of Acres	Average Farm Yield	Price Option

Dated at..... (day) ..... (month) ..... (year)

.....  
Signature of Applicant



I acknowledge receipt of:

(a) Deposit premium Pre-plant coverage.....acres × \$1.00 = \$.....

OR

(b) Deposit premium(s) for crop plans (minimum of \$15 00 per plan) \$.....

Agent..... Agency No.....

O. Reg. 371/74, s. 2.

THE CROP INSURANCE COMMISSION OF ONTARIO:

HENRY EDIGER  
Chairman

RONALD ATKINSON  
Secretary

Dated at Toronto, this 1st day of April, 1974.

(2696)

21

THE CROP INSURANCE ACT (ONTARIO)

O. Reg. 372/74.

Premium Discounts.

Made—April 1st, 1974.

Approved—May 1st, 1974.

Filed—May 7th, 1974.

REGULATION TO REVOKE  
REGULATION 158 OF

REVISED REGULATIONS OF ONTARIO, 1970  
MADE UNDER  
THE CROP INSURANCE ACT (ONTARIO)

1. Regulation 158 of Revised Regulations of Ontario, 1970 is revoked. O. Reg. 372/74, s. 1.

THE CROP INSURANCE COMMISSION  
OF ONTARIO:

HENRY EDIGER  
Chairman

RONALD ATKINSON  
Secretary

Dated at Toronto, this 1st day of April, 1974.

(2697)

21 per bushel.

THE CROP INSURANCE ACT (ONTARIO)

O. Reg. 373/74.

Crop Insurance Plan—Soybeans.

Made—April 1st, 1974.

Approved—May 1st, 1974.

Filed—May 7th, 1974.

REGULATION TO AMEND  
REGULATION 150 OF

REVISED REGULATIONS OF ONTARIO, 1970  
MADE UNDER  
THE CROP INSURANCE ACT (ONTARIO)

1. Subsections 1 and 2 of section 11 of the Schedule to Regulation 150 of Revised Regulations of Ontario, 1970, as remade by section 3 of Ontario Regulation 230/72, are revoked and the following substituted therefor:

(1) The established price for soybeans shall be,

(a) \$2;

(b) \$3; or

(c) \$4,

2. Section 12 of the said Schedule, as remade by section 4 of Ontario Regulation 230/72, is revoked and the following substituted therefor:

PREMIUMS

12.—(1) The total premium is,

- (a) \$2.70 per acre where the insured person has selected an established price of \$2 per bushel;
- (b) \$3.90 per acre where the insured person has selected an established price of \$3 per bushel; and

(c) \$5.20 per acre where the insured person has selected an established price of \$4 per bushel.

(2) Notwithstanding subsection 1, the minimum premium payable by an insured person is \$15.

(3) The premium prescribed by subsections 1 and 2 includes payments in respect of premiums made by the Government of Canada under the *Crop Insurance Act* (Canada).

3. Section 18 of the said Schedule is revoked.

4. Section 19 of the said Schedule is revoked.

5. The said Regulation is amended by adding thereto the following Table immediately preceding Form 1:

TABLE

Indemnity Dollars Per Acre	GUARANTEED PRODUCTION (Crops listed in order of Priority)				
	1. Corn	2. Soybeans	3. White Beans	4. Spring Grain	5. Coloured Beans
	(Bushels per Acre)	(Bushels per Acre)	(Pounds per Acre)	(Pounds per Acre)	(Pounds per Acre)
\$6.00	Up to 25			Up to 600	
6.30	26			601-630	
6.60	27			631-660	
6.90	28			661-690	
7.20	29			691-720	
7.50	30			721-750	
7.80	31			751-780	
8.10	32			781-810	
8.40	33			811-840	
8.70	34			841-870	
9.00	35	Up to 10	Up to 500	871-900	Up to 500
9.30	36	10.1-10.4	501-520	901-930	501-520
9.60	37	10.5-10.8	521-540	931-960	521-540
9.90	38	10.9-11.2	541-560	961-990	541-560
10.20	39	11.3-11.6	561-580	991-1020	561-580
10.50	40	11.7-12	581-600	1021-1050	581-600
10.80	41	12.1-12.4	601-620	1051-1080	601-620
11.10	42	12.5-12.8	621-640	1081-1110	621-640
11.40	43	12.9-13.2	641-660	1111-1140	641-660
11.70	44	13.3-13.6	661-680	1141-1170	661-680
12.00	45	13.7-14	681-700	1171-1200	681-700
12.30	46	14.1-14.4	701-720	1201-1230	701-720
12.60	47	14.5-14.8	721-740	1231-1260	721-740
12.90	48	14.9-15.2	741-760	1261-1290	741-760

Indemnity Dollars Per Acre	GUARANTEED PRODUCTION (Crops listed in order of Priority)				
	1. Corn	2. Soybeans	3. White Beans	4. Spring Grain	5. Coloured Beans
	(Bushels per Acre)	(Bushels per Acre)	(Pounds per Acre)	(Pounds per Acre)	(Pounds per Acre)
13.20	49	15.3-15.6	761-780	1291-1320	761-780
13.50	50	15.7-16	781-800	1321-1350	781-800
13.80	51	16.1-16.4	801-820	1351-1380	801-820
14.10	52	16.5-16.8	821-840	1381-1410	821-840
14.40	53	16.9-17.2	841-860	1411-1440	841-860
14.70	54	17.3-17.6	861-880	1441-1470	861-880
15.00	55	17.7-18	881-900	1471-1500	881-900
15.30	56	18.1-18.4	901-920	1501-1530	901-920
15.60	57	18.5-18.8	921-940	1531-1560	921-940
15.90	58	18.9-19.2	941-960	1561-1590	941-960
16.20	59	19.3-19.6	961-980	1591-1620	961-980
16.50	60	19.7-20	981-1000	1621-1650	981-1000
16.80	61	20.1-20.4	1001-1020	1651-1680	1001-1020
17.10	62	20.5-20.8	1021-1040	1681-1710	1021-1040
17.40	63	20.9-21.2	1041-1060	1711-1740	1041-1060
17.70	64	21.3-21.6	1061-1080	1741-1770	1061-1080
18.00	65	21.7-22	1081-1100	1771-1800	1081-1100
18.30	66	22.1-22.4	1101-1120	1801-1830	1101-1120
18.60	67	22.5-22.8	1121-1140	1831-1860	1121-1140
18.90	68	22.9-23.2	1141-1160	1861-1890	1141-1160
19.20	69	23.3-23.6	1161-1180	1891-1920	1161-1180
19.50	70	23.7-24	1181-1200	1921-1950	1181-1200
19.80	71	24.1-24.4	1201-1220	1951-1980	1201-1220
20.10	72	24.5-24.8	1221-1240	1981-2010	1221-1240
20.40	73	24.9-25.2	1241-1260	2011-2040	1241-1260
20.70	74	25.3-25.6	1261-1280	2041-2070	1261-1280
21.00	75	25.7-26	1281-1300	2071-2100	1281-1300
21.30	76	26.1-26.4	1301-1320	2101-2130	1301-1320
21.60	77	26.5-26.8	1321-1340	2131-2160	1321-1340
21.90	78	26.9-27.2	1341-1360	2161-2190	1341-1360
22.20	79	27.3-27.6	1361-1380	2191-2220	1361-1380
22.50	80	27.7-28	1381-1400	2221-2250	1381-1400
22.80	81	28.1-28.4	1401-1420	2251-2280	1401-1420
23.10	82	28.5-28.8	1421-1440	2281-2310	1421-1440
23.40	83	28.9-29.2	1441-1460	2311-2340	1441-1460
23.70	84	29.3-29.6	1461-1480	2341-2370	1461-1480
24.00	85	29.7-30	1481-1500	2371-2400	1481-1500
	or more	or more	or more	or more	or more

6. Form 1 of the said Regulation as remade by section 6 of Ontario Regulation 230/72, is revoked and the following substituted therefor:

**Form 1**

*The Crop Insurance Act (Ontario)*

APPLICATION FOR CROP INSURANCE

CROP DETAILS

To: The Crop Insurance Commission of Ontario:

.....  
(name of person, corporation or partnership and if partnership, names of all partners)

(The applicant must be either an owner-operator or a tenant-operator. An operator is one who controls or directs the operation of the farm.)

.....  
(postal address) (postal code) (telephone no.)

applies for crop insurance under *The Crop Insurance Act (Ontario)* and the regulations and in support of this application the following facts are stated:

- 1. Contract number, if any.....
- 2. Crop(s) applied for are:

TO BE COMPLETED BY AGENT			
NOTE: A premium deposit of \$15 is required for each crop plan if Pre-plant coverage is not applied for			
Crop(s)	No. of Acres	Average Farm Yield	Price Option

Dated at ..... (day) ..... (month) ..... (year)

.....  
Signature of Applicant

APPLICATION AND CERTIFICATE OF INSURANCE FOR PRE-PLANT COVERAGE

The undersigned hereby applies for Pre-plant Coverage and declares that it is his intention to seed and/or plant.....acres to spring crops.

Coverage is \$.....per acre. Deposit premium is ..... × \$1.00 = \$.....  
(acres)

.....  
Signature of Applicant

I acknowledge receipt of:

(a) Deposit premium Pre-plant coverage..... acres × \$1.00 = \$.....

OR

(b) Deposit premium(s) for crop plans (minimum of \$15.00 per plan) \$.....

Agent..... Agency No.....

O. Reg. 373/74, s. 6.

7.—(1) Paragraph 9 of Form 2 of the said Regulation is revoked.

(2) Paragraph 12 of the said Form 2 is revoked and the following substituted therefor:

VARIETIES OF SOYBEANS

12. Except as otherwise determined by the Commission, for the purposes of this plan, acreage may be seeded to any licensed variety of soybeans offered for sale in Ontario.

(3) Paragraph 13 of the said Form 2 is revoked and the following substituted therefor:

EVALUATION OF LOSS

13. For the purpose of determining the loss in production of soybeans in a crop year and the indemnity payable therefor, the value of the crop shall progress through the stages prescribed in paragraphs 14 and 15.

(4) The said Form 2 is amended by adding thereto the following paragraph:

PRE-PLANT STAGE

13a.—(1) Where,

- (a) the insured so elects on his application for insurance and pays a premium deposit of \$1 for each acre intended to be sown to a spring sown crop; and
(b) the seeding or planting of a crop is prevented by one or more of the designated perils,

subject to a deductible of five acres, an indemnity shall be paid in respect of each acre unplanted, the amount of which shall correspond to the guaranteed production of the spring sown crop highest in

priority on the list in the Table of those intended to be grown and insured by the insured person.

(2) Where the insured person seeds or plants a crop in respect of which crop production insurance was applied for, the premium deposit for the acreage so seeded or planted shall be applied against the regular premium.

(3) Where the insured person seeds or plants a crop which is not listed in the Table, the premium deposit in respect of such acreage shall be refunded.

(4) Where the insured person seeds or plants a crop which is listed in the Table and fails to insure the crop, the premium deposit in respect of acreage so planted shall be retained by the Commission as payment for the coverage provided.

(5) Where the insured person is unable to seed or plant any acreage designated on the application as intended to be sown to a spring sown crop, the premium deposit in respect of such acreage shall be retained by the Commission as payment for the coverage provided.

(6) This paragraph does not apply to, and no indemnity is payable in respect of land,

- (a) that is orchard land, pasture, woodland, seeded to a perennial crop, fall sown or intended for summer fallow; or
(b) that, in the opinion of the Commission, is not insurable.

(5) Clause a of subparagraph 2 of paragraph 14 of the said Form 2 is revoked and the following substituted therefor:

- (a) the reseeded of the damaged acreage; or

(6) Paragraph 15 of the said Form 2, as amended by subsection 4 of section 7 of Ontario Regulation 230/72 and subsection 3 of section 2 of Ontario Regulation 222/73, is further amended by adding thereto the following subparagraph:

(5) Where the actual production of the acreage harvested is less than the guaranteed production for such acreage, the amount of loss that shall be taken into account in the final adjustment of loss in respect of the total seeded acreage shall be calculated by multiplying the difference between the guaranteed production and the actual production by the established price per bushel.

(7) Paragraph 16 of the said Form 2 is revoked.

(8) Paragraph 17 of the said Form 2, as amended by subsection 4 of section 2 of Ontario Regulation 222/73, is revoked and the following substituted therefor:

FINAL ADJUSTMENT OF LOSS FOR  
TOTAL SEEDED ACREAGE

17. The indemnity payable with respect to the total seeded acreage in the final adjustment of loss shall be the sum of all Pre-plant, Stage 1 and Stage 2 loss calculations applicable to such acreage, but where,

(a) the actual production of any harvested acreage; or

(b) the potential production of any unharvested acreage,

exceeds the guaranteed production of such acreage, the indemnity otherwise payable in respect of Stage 1 and Stage 2 loss calculations shall be reduced by the amount obtained by multiplying such excess by the established price per bushel.

(9) Paragraph 20 of the said Form 2, as made by section 1 of Ontario Regulation 510/73, is revoked.

THE CROP INSURANCE COMMISSION  
OF ONTARIO:

HENRY EDIGER  
*Chairman*

RONALD ATKINSON  
*Secretary*

Dated at Toronto, this 1st day of April, 1974.

(2698)

THE CROP INSURANCE ACT (ONTARIO)

O. Reg. 374/74.

Crop Insurance Plan—Spring Grain.

Made—April 1st, 1974.

Approved—May 1st, 1974.

Filed—May 7th, 1974.

REGULATION TO AMEND  
REGULATION 151 OF  
REVISED REGULATIONS OF ONTARIO, 1970  
MADE UNDER  
THE CROP INSURANCE ACT (ONTARIO)

1. Clause *c* of section 7 of the Schedule to Regulation 151 of Revised Regulations of Ontario, 1970 is revoked and the following substituted therefor:

(c) be filed with the Commission not later than,

(i) the 1st day of May, or

(ii) for areas north of and including Manitoulin, Parry Sound and Haliburton, the 15th day of May,

in the crop year in respect of which it is made.

2. Section 13 of the said Schedule, as amended by section 4 of Ontario Regulation 233/72, is revoked and the following substituted therefor:

13. For the purposes of this plan, the established price for spring grain is,

(a) 2¢;

(b) 2.6¢;

(c) 3.2¢; or

(d) 3.8¢,

per pound.

3. Section 14 of the said Schedule, as remade by section 5 of Ontario Regulation 233/72, is revoked and the following substituted therefor:

14.—(1) The total premium is,

(a) \$2.90 per acre where the established price is 2 cents per pound;

(b) \$3.60 per acre where the established price is 2.6 cents per pound;

(c) \$4.30 per acre where the established price is 3.2 cents per pound; and

(d) \$5 per acre where the established price is 3.8 cents per pound.

(2) Notwithstanding subsection 1, the minimum premium payable by an insured person in each crop year is \$15.

(3) The premium prescribed by subsections 1 and 2 includes payments in respect of premiums made by the Government of Canada under the *Crop Insurance Act* (Canada).

4. Section 20 of the said Schedule, as remade by section 7 of Ontario Regulation 233/72, is revoked.

5. Section 21 of the said Schedule, as remade by section 1 of Ontario Regulation 116/73, is revoked and the following substituted therefor:

7. The said Regulation is amended by adding thereto the following Table immediately preceding Form 1:

FAILURE TO HARVEST

21. Where the harvesting of any seeded acreage is not completed, the insured person shall notify the Commission in writing not later than,

(a) the 15th day of September; or

(b) for areas north of and including Manitoulin, Parry Sound and Haliburton, the 15th day of October,

or such other date as may be determined from time to time by the Commission.

6. Section 22 of the said Schedule, as made by section 9 of Ontario Regulation 233/72, is revoked.

TABLE

Indemnity Dollars Per Acre	GUARANTEED PRODUCTION (Crops listed in order of Priority)				
	1. Corn	2. Soybeans	3. White Beans	4. Spring Grain	5. Coloured Beans
	(Bushels per Acre)	(Bushels per Acre)	(Pounds per Acre)	(Pounds per Acre)	(Pounds per Acre)
\$6.00	Up to 25			Up to 600	
6.30	26			601-630	
6.60	27			631-660	
6.90	28			661-690	
7.20	29			691-720	
7.50	30			721-750	
7.80	31			751-780	
8.10	32			781-810	
8.40	33			811-840	
8.70	34			841-870	
9.00	35	Up to 10	Up to 500	871-900	Up to 500
9.30	36	10.1-10.4	501-520	901-930	501-520
9.60	37	10.5-10.8	521-540	931-960	521-540
9.90	38	10.9-11.2	541-560	961-990	541-560
10.20	39	11.3-11.6	561-580	991-1020	561-580
10.50	40	11.7-12	581-600	1021-1050	581-600
10.80	41	12.1-12.4	601-620	1051-1080	601-620
11.10	42	12.5-12.8	621-640	1081-1110	621-640
11.40	43	12.9-13.2	641-660	1111-1140	641-660
11.70	44	13.3-13.6	661-680	1141-1170	661-680
12.00	45	13.7-14	681-700	1171-1200	681-700
12.30	46	14.1-14.4	701-720	1201-1230	701-720

Indemnity Dollars Per Acre	GUARANTEED PRODUCTION (Crops listed in order of Priority)				
	1. Corn	2. Soybeans	3. White Beans	4. Spring Grain	5. Coloured Beans
	(Bushels per Acre)	(Bushels per Acre)	(Pounds per Acre)	(Pounds per Acre)	(Pounds per Acre)
12.60	47	14.5-14.8	721-740	1231-1260	721-740
12.90	48	14.9-15.2	741-760	1261-1290	741-760
13.20	49	15.3-15.6	761-780	1291-1320	761-780
13.50	50	15.7-16	781-800	1321-1350	781-800
13.80	51	16.1-16.4	801-820	1351-1380	801-820
14.10	52	16.5-16.8	821-840	1381-1410	821-840
14.40	53	16.9-17.2	841-860	1411-1440	841-860
14.70	54	17.3-17.6	861-880	1441-1470	861-880
15.00	55	17.7-18	881-900	1471-1500	881-900
15.30	56	18.1-18.4	901-920	1501-1530	901-920
15.60	57	18.5-18.8	921-940	1531-1560	921-940
15.90	58	18.9-19.2	941-960	1561-1590	941-960
16.20	59	19.3-19.6	961-980	1591-1620	961-980
16.50	60	19.7-20	981-1000	1621-1650	981-1000
16.80	61	20.1-20.4	1001-1020	1651-1680	1001-1020
17.10	62	20.5-20.8	1021-1040	1681-1710	1021-1040
17.40	63	20.9-21.2	1041-1060	1711-1740	1041-1060
17.70	64	21.3-21.6	1061-1080	1741-1770	1061-1080
18.00	65	21.7-22	1081-1100	1771-1800	1081-1100
18.30	66	22.1-22.4	1101-1120	1801-1830	1101-1120
18.60	67	22.5-22.8	1121-1140	1831-1860	1121-1140
18.90	68	22.9-23.2	1141-1160	1861-1890	1141-1160
19.20	69	23.3-23.6	1161-1180	1891-1920	1161-1180
19.50	70	23.7-24	1181-1200	1921-1950	1181-1200
19.80	71	24.1-24.4	1201-1220	1951-1980	1201-1220
20.10	72	24.5-24.8	1221-1240	1981-2010	1221-1240
20.40	73	24.9-25.2	1241-1260	2011-2040	1241-1260
20.70	74	25.3-25.6	1261-1280	2041-2070	1261-1280
21.00	75	25.7-26	1281-1300	2071-2100	1281-1300
21.30	76	26.1-26.4	1301-1320	2101-2130	1301-1320
21.60	77	26.5-26.8	1321-1340	2131-2160	1321-1340
21.90	78	26.9-27.2	1341-1360	2161-2190	1341-1360
22.20	79	27.3-27.6	1361-1380	2191-2220	1361-1380
22.50	80	27.7-28	1381-1400	2221-2250	1381-1400
22.80	81	28.1-28.4	1401-1420	2251-2280	1401-1420
23.10	82	28.5-28.8	1421-1440	2281-2310	1421-1440
23.40	83	28.9-29.2	1441-1460	2311-2340	1441-1460
23.70	84	29.3-29.6	1461-1480	2341-2370	1461-1480
24.00	85	29.7-30	1481-1500	2371-2400	1481-1500
	or more	or more	or more	or more	or more



8. Form 1 of the said Regulation is revoked and the following substituted therefor:

**Form 1**

*The Crop Insurance Act (Ontario)*

**APPLICATION FOR CROP INSURANCE**

**CROP DETAILS**

To: The Crop Insurance Commission of Ontario:

.....  
(name of person, corporation or partnership and if partnership, names of all partners)

(The applicant must be either an owner-operator or a tenant-operator. An operator is one who controls or directs the operation of the farm.)

.....  
(postal address)

.....  
(postal code)

.....  
(telephone no.)

applies for crop insurance under *The Crop Insurance Act (Ontario)* and the regulations and in support of this application the following facts are stated:

1. Contract number, if any.....
2. Crop(s) applied for are:

		TO BE COMPLETED BY AGENT	
		NOTE: A premium deposit of \$15 is required for each crop plan if Pre-plant coverage is not applied for	
Crop(s)	No. of Acres	Average Farm Yield	Price Option

Dated at ..... (day) ..... (month) ..... (year)

.....  
Signature of Applicant

**APPLICATION AND CERTIFICATE OF INSURANCE FOR PRE-PLANT COVERAGE**

The undersigned hereby applies for Pre-plant Coverage and declares that it is his intention to seed and/or plant ..... acres to spring crops.

Coverage is \$ ..... per acre. Deposit premium is ..... × \$1.00 = \$ .....  
(acres)

.....  
Signature of Applicant

I acknowledge receipt of:

(a) Deposit premium Pre-plant coverage.....acres × \$1.00 = \$.....

OR

(b) Deposit premium(s) for crop plans (minimum of \$15.00 per plan) \$.....

Agent..... Agency No.....

O. Reg. 374/74, s. 8.

9.—(1) Paragraph 10 of Form 2 of the said Regulation, as remade by subsection 3 of section 11 of Ontario Regulation 233/72, is revoked.

(2) Subparagraph 3 of paragraph 11 of the said Form 2, as remade by subsection 2 of section 2 of Ontario Regulation 116/73, is revoked and the following substituted therefor:

(3) Where the harvesting of any seeded acreage is not completed,

(a) in respect of acreage north of and including Manitoulin, Parry Sound and Haliburton, by the 15th day of October; and

(b) in respect of all other areas, by the 15th day of September,

the insured person shall forthwith notify the Commission in writing.

(3) Clause b of paragraph 12 of the said Form 2 is revoked and the following substituted therefor:

(b) the value of the crop shall progress through the stages prescribed in paragraphs 13 and 14.

(4) The said Form 2 is amended by adding thereto the following paragraph:

PRE-PLANT STAGE

12a.—(1) Where,

(a) the insured so elects on his application for insurance and pays a premium deposit of \$1 for each acre intended to be sown to a spring sown crop; and

(b) the seeding or planting of a crop is prevented by one or more of the designated perils,

subject to a deductible of five acres, an indemnity shall be paid in respect of each acre unplanted, the

amount of which shall correspond to the guaranteed production of the spring sown crop highest in priority on the list in the Table of those intended to be grown and insured by the insured person.

(2) Where the insured person seeds or plants a crop in respect of which crop production insurance was applied for, the premium deposit for the acreage so seeded or planted shall be applied against the regular premium.

(3) Where the insured person seeds or plants a crop which is not listed in the Table, the premium deposit in respect of such acreage shall be refunded.

(4) Where the insured person seeds or plants a crop which is listed in the Table and fails to insure the crop, the premium deposit in respect of acreage so planted shall be retained by the Commission as payment for the coverage provided.

(5) Where the insured person is unable to seed or plant any acreage designated on the application as intended to be sown to a spring sown crop, the premium deposit in respect of such acreage shall be retained by the Commission as payment for the coverage provided.

(6) This paragraph does not apply to, and no indemnity is payable in respect of land,

(a) that is orchard land, pasture, woodland, seeded to a perennial crop, fall sown or intended for summer fallow; or

(b) that, in the opinion of the Commission, is not insurable.

(5) Paragraph 14 of the said Form 2, as amended by subsection 6 of section 11 of Ontario Regulation 233/72 and subsection 3 of section 2 of Ontario Regulation 116/73, is further amended by adding thereto the following subparagraph:

(5) Where the actual production of the harvested acreage is less than the guaranteed production for such acreage, the amount of loss that shall be taken into account in the final adjustment of loss in

respect of the total seeded acreage shall be calculated by multiplying the difference between the guaranteed production and the actual production by the established price per pound.

(6) Paragraph 15 of the said Form 2 is revoked.

(7) Paragraph 16 of the said Form 2, as amended by subsection 4 of section 2 of Ontario Regulation 116/73, is revoked and the following substituted therefor:

FINAL ADJUSTMENT OF LOSS FOR  
TOTAL SEEDED ACREAGE

16. The indemnity payable with respect to the total seeded acreage in the final adjustment of loss shall be the sum of all Pre-plant, Stage 1 and Stage 2 loss calculations applicable to such acreage, but where,

- (a) the actual production of any harvested acreage; or
- (b) the potential production of any unharvested acreage,

exceeds the guaranteed production of such acreage, the indemnity otherwise payable in respect of Stage 1 and Stage 2 loss calculations shall be reduced by the amount obtained by multiplying such excess by the established price per pound.

(8) Paragraph 18 of the said Form 2, as made by section 1 of Ontario Regulation 511/73, is revoked.

THE CROP INSURANCE COMMISSION  
OF ONTARIO:

HENRY EDIGER  
*Chairman*

RONALD ATKINSON  
*Secretary*

Dated at Toronto, this 1st day of April, 1974.

(2699)

21

THE CROP INSURANCE ACT (ONTARIO)

O. Reg. 375/74.

Crop Insurance Plan—Sweet Corn.

Made—April 2nd, 1974.

Approved—May 1st, 1974.

Filed—May 7th, 1974.

REGULATION TO AMEND  
REGULATION 152 OF  
REVISED REGULATIONS OF ONTARIO, 1970  
MADE UNDER  
THE CROP INSURANCE ACT (ONTARIO)

1. Subsection 1 of section 9 of the Schedule to Regulation 152 of Revised Regulations of Ontario, 1970, as remade by section 2 of Ontario Regulation 170/71, is revoked and the following substituted therefor:

(1) The coverage per acre provided in the crop year under a contract of insurance shall be 80 per cent of the average farm yield in tons.

2. Section 12 of the said Schedule, as remade by section 2 of Ontario Regulation 235/72, is revoked and the following substituted therefor:

PREMIUMS

12.—(1) The premium payable in respect of acreage under contract to a processor is \$8.60 for each acre of the insured crop.

(2) Notwithstanding any authorization by an insured person in his application for insurance, the payment of the premium is the responsibility of the insured person and such premium shall be paid in any event not later than ten days after written demand therefor by the Commission.

(3) The premium prescribed by subsections 1 and 2 includes payments in respect of premiums made by the Government of Canada under the *Crop Insurance Act* (Canada).

3. Table 1 of the said Regulation, as remade by section 5 of Ontario Regulation 170/71, is revoked and the following substituted therefor:

TABLE

Percentage By-passed of Total Acreage Contracted by Processor	Maximum Insurance Liability (percentage of average farm yield)	Percentage of Potential Production Payable by Processor*
4.9% or less	80	20
5-8.9%	70	30
9-12.9%	60	40
13% or more	50	50

\*(Applicable only where potential production is less than average farm yield).

O. Reg. 375/74, s. 3.

4. Paragraph 19 of Form 1 of the said Regulation, as remade by subsection 1 of section 1 of Ontario Regulation 221/73, is amended by adding thereto the following subparagraph:

(4) Notwithstanding subparagraph 1, the indemnity payable in respect of by-passed acreage shall be calculated on the basis of the by-passing record of the processor to whom the crop is contracted in accordance with the Table.

THE CROP INSURANCE COMMISSION OF ONTARIO:

HENRY EDIGER  
*Chairman*

RONALD ATKINSON  
*Secretary*

Dated at Toronto, this 2nd day of April, 1974.

(2700) 21

**THE CROP INSURANCE ACT (ONTARIO)**

**O. Reg. 376/74.**  
Crop Insurance Plan—White Beans.  
Made—April 3rd, 1974.  
Approved—May 1st, 1974.  
Filed—May 7th, 1974.

REGULATION TO AMEND  
REGULATION 154 OF  
REVISED REGULATIONS OF ONTARIO, 1970  
MADE UNDER  
THE CROP INSURANCE ACT (ONTARIO)

1. Subclause ii of clause c of section 7 of the Schedule to Regulation 154 of Revised Regulations of Ontario, 1970 is revoked and the following substituted therefor:

(ii) the 1st day of May,

2. Subsection 2 of section 8 of the said Schedule is revoked and the following substituted therefor:

(2) A contract of insurance may be cancelled by the insured person or the Commission by notice in writing to the other party on or before the 1st day of May in the crop year during which the cancellation is to be effective.

3. Section 9 of the said Schedule, as remade by section 2 of Ontario Regulation 234/72, is revoked and the following substituted therefor:

COVERAGE

9.—(1) Subject to subsections 2 and 3, the coverage provided under a contract of insurance shall be 70 per cent of the average farm yield in pounds of the total acreage seeded to white beans by the insured person in accordance with the regulations.

(2) The coverage provided under subsection 1 shall be increased following each consecutive no claim year as follows:

1. Following the first no claim year, to 73 per cent of the average farm yield.
2. Following the second no claim year, to 76 per cent of the average farm yield.
3. Following the third no claim year, to 78 per cent of the average farm yield.

4. Following the fourth no claim year, to a maximum of 80 per cent of the average farm yield.

(3) The coverage provided under subsections 1 and 2 shall be decreased for claim years from the insured level in reverse progression to that prescribed by subsection 2 to a minimum of 70 per cent of the average farm yield.

(4) The number of pounds determined under subsections 1, 2 and 3 constitutes the total guaranteed production under a contract of insurance.

4. Section 10 of the said Schedule, as remade by section 1 of Ontario Regulation 223/73, is revoked and the following substituted therefor:

10. For the purposes of this plan, the established price for white beans is,

- (a) 6¢;
- (b) 9¢;
- (c) 12¢; or
- (d) 15¢,

per pound.

5. Section 11 of the said Schedule, as remade by section 2 of Ontario Regulation 223/73, is revoked and the following substituted therefor:

11.—(1) Subject to subsection 2, the established price selected by an applicant at the time a contract of insurance is made applies in each succeeding crop year during which the contract is in force.

(2) Where,

- (a) the insured person applies therefor in writing on or before the 1st day of May in a crop year; and
- (b) the Commission consents in writing,

any established price designated in section 10 may be substituted for the established price substituted in lieu thereof under this section.

6. Section 13 of the said Schedule, as remade by section 5 of Ontario Regulation 234/72 and amended by section 4 of Ontario Regulation 223/73, is revoked and the following substituted therefor:

#### PREMIUMS

13.—(1) The total premium is,

- (a) \$5 per acre where the established price is 6 cents per pound;
- (b) \$7.40 per acre where the established price is 9 cents per pound;
- (c) \$9.80 per acre where the established price is 12 cents per pound; and
- (d) \$12.20 per acre where the established price is 15 cents per pound.

(2) Notwithstanding subsection 1, the minimum premium payable by an insured person in each crop year is \$15.

(3) The premium prescribed by subsections 1 and 2 includes payments in respect of premiums made by the Government of Canada under the *Crop Insurance Act* (Canada).

7. Section 18 of the said Schedule, as remade by section 5 of Ontario Regulation 188/71, is revoked and the following substituted therefor:

#### VARIETIES OF WHITE BEANS

18. Except as otherwise determined by the Commission, acreage may be seeded to any licensed variety of white beans offered for sale in Ontario.

8. Section 19 of the said Schedule, as remade by section 6 of Ontario Regulation 188/71, is revoked.

9. The said Regulation is amended by adding thereto the following Table immediately preceding Form 1:

TABLE

Indemnity Dollars Per Acre	GUARANTEED PRODUCTION (Crops listed in order of Priority)				
	1. Corn	2. Soybeans	3. White Beans	4. Spring Grain	5. Coloured Beans
	(Bushels per Acre)	(Bushels per Acre)	(Pounds per Acre)	(Pounds per Acre)	(Pounds per Acre)
\$6.00	Up to 25			Up to 600	
6.30	26			601-630	
6.60	27			631-660	
6.90	28			661-690	
7.20	29			691-720	
7.50	30			721-750	
7.80	31			751-780	
8.10	32			781-810	
8.40	33			811-840	
8.70	34			841-870	
9.00	35	Up to 10	Up to 500	871-900	Up to 500
9.30	36	10.1-10.4	501-520	901-930	501-520
9.60	37	10.5-10.8	521-540	931-960	521-540
9.90	38	10.9-11.2	541-560	961-990	541-560
10.20	39	11.3-11.6	561-580	991-1020	561-580
10.50	40	11.7-12	581-600	1021-1050	581-600
10.80	41	12.1-12.4	601-620	1051-1080	601-620
11.10	42	12.5-12.8	621-640	1081-1110	621-640
11.40	43	12.9-13.2	641-660	1111-1140	641-660
11.70	44	13.3-13.6	661-680	1141-1170	661-680
12.00	45	13.7-14	681-700	1171-1200	681-700
12.30	46	14.1-14.4	701-720	1201-1230	701-720
12.60	47	14.5-14.8	721-740	1231-1260	721-740
12.90	48	14.9-15.2	741-760	1261-1290	741-760
13.20	49	15.3-15.6	761-780	1291-1320	761-780
13.50	50	15.7-16	781-800	1321-1350	781-800
13.80	51	16.1-16.4	801-820	1351-1380	801-820
14.10	52	16.5-16.8	821-840	1381-1410	821-840
14.40	53	16.9-17.2	841-860	1411-1440	841-860
14.70	54	17.3-17.6	861-880	1441-1470	861-880
15.00	55	17.7-18	881-900	1471-1500	881-900
15.30	56	18.1-18.4	901-920	1501-1530	901-920
15.60	57	18.5-18.8	921-940	1531-1560	921-940
15.90	58	18.9-19.2	941-960	1561-1590	941-960
16.20	59	19.3-19.6	961-980	1591-1620	961-980
16.50	60	19.7-20	981-1000	1621-1650	981-1000
16.80	61	20.1-20.4	1001-1020	1651-1680	1001-1020
17.10	62	20.5-20.8	1021-1040	1681-1710	1021-1040

Indemnity Dollars Per Acre	GUARANTEED PRODUCTION (Crops listed in order of Priority)				
	1. Corn	2. Soybeans	3. White Beans	4. Spring Grain	5. Coloured Beans
	(Bushels per Acre)	(Bushels per Acre)	(Pounds per Acre)	(Pounds per Acre)	(Pounds per Acre)
17.40	63	20.9-21.2	1041-1060	1711-1740	1041-1060
17.70	64	21.3-21.6	1061-1080	1741-1770	1061-1080
18.00	65	21.7-22	1081-1100	1771-1800	1081-1100
18.30	66	22.1-22.4	1101-1120	1801-1830	1101-1120
18.60	67	22.5-22.8	1121-1140	1831-1860	1121-1140
18.90	68	22.9-23.2	1141-1160	1861-1890	1141-1160
19.20	69	23.3-23.6	1161-1180	1891-1920	1161-1180
19.50	70	23.7-24	1181-1200	1921-1950	1181-1200
19.80	71	24.1-24.4	1201-1220	1951-1980	1201-1220
20.10	72	24.5-24.8	1221-1240	1981-2010	1221-1240
20.40	73	24.9-25.2	1241-1260	2011-2040	1241-1260
20.70	74	25.3-25.6	1261-1280	2041-2070	1261-1280
21.00	75	25.7-26	1281-1300	2071-2100	1281-1300
21.30	76	26.1-26.4	1301-1320	2101-2130	1301-1320
21.60	77	26.5-26.8	1321-1340	2131-2160	1321-1340
21.90	78	26.9-27.2	1341-1360	2161-2190	1341-1360
22.20	79	27.3-27.6	1361-1380	2191-2220	1361-1380
22.50	80	27.7-28	1381-1400	2221-2250	1381-1400
22.80	81	28.1-28.4	1401-1420	2251-2280	1401-1420
23.10	82	28.5-28.8	1421-1440	2281-2310	1421-1440
23.40	83	28.9-29.2	1441-1460	2311-2340	1441-1460
23.70	84	29.3-29.6	1461-1480	2341-2370	1461-1480
24.00	85	29.7-30	1481-1500	2371-2400	1481-1500
	or more	or more	or more	or more	or more

O. Reg. 376/74, s. 9.

10. Form 1 of the said Regulation, as made by section 6 of Ontario Regulation 234/72, is revoked and the following substituted therefor:

**Form 1**

*The Crop Insurance Act (Ontario)*

APPLICATION FOR CROP INSURANCE

CROP DETAILS

To: The Crop Insurance Commission of Ontario:

.....  
(name of person, corporation or partnership and if partnership, names of all partners)

(The applicant must be either an owner-operator or a tenant-operator. An operator is one who controls or directs the operation of the farm.)

.....  
(postal address)

(postal code)

(telephone no.)

applies for crop insurance under *The Crop Insurance Act (Ontario)* and the regulations and in support of this application the following facts are stated:

- 1. Contract number, if any .....
- 2. Crop(s) applied for are:

TO BE COMPLETED BY AGENT			
NOTE: A premium deposit of \$15 is required for each crop plan if Pre-plant coverage is not applied for			
Crop(s)	No. of Acres	Average Farm Yield	Price Option

Dated at ..... (day) ..... (month) ..... (year)

.....  
Signature of Applicant

**APPLICATION AND CERTIFICATE OF INSURANCE FOR PRE-PLANT COVERAGE**

The undersigned hereby applies for Pre-plant Coverage and declares that it is his intention to seed and/or plant .....acres to spring crops.

Coverage is \$ .....per acre. Deposit premium is ..... × \$1.00 = \$ .....  
(acres)

.....  
Signature of Applicant

I acknowledge receipt of:

(a) Deposit premium Pre-plant coverage .....acres × \$1.00 = \$ .....

OR

(b) Deposit premium(s) for crop plans (minimum of \$15.00 per plan) \$ .....

Agent ..... Agency No.....



- 11.—(1) Paragraph 3 of Form 2 of the said Regulation, as remade by subsection 2 of section 7 of Ontario Regulation 234/72, is revoked and the following substituted therefor:

## COVERAGE

3. The coverage provided for white beans in each crop year shall be determined in accordance with the plan.

- (2) Paragraph 9 of the said Form 2, as remade by subsection 2 of section 8 of Ontario Regulation 188/71, is revoked.
- (3) Paragraph 12 of the said Form 2 is revoked.
- (4) Paragraph 13 of the said Form 2 is revoked and the following substituted therefor:

## EVALUATION OF LOSS

13. For the purpose of determining the loss in production of white beans in a crop year and the indemnity payable therefor, the value of the crop shall progress through the stages prescribed in paragraphs 14 and 15.

- (5) The said Form 2 is amended by adding thereto the following paragraph:

## PRE-PLANT STAGE

13a.—(1) Where,

- (a) the insured so elects on his application for insurance and pays a premium deposit of \$1 for each acre intended to be sown to a spring sown crop; and
- (b) the seeding or planting of a crop is prevented by one or more of the designated perils,

subject to a deductible of five acres, an indemnity shall be paid in respect of each acre unplanted, the amount of which shall correspond to the guaranteed production of the spring sown crop highest in priority on the list in the Table of those intended to be grown and insured by the insured person.

(2) Where the insured person seeds or plants a crop in respect of which crop production insurance was applied for, the premium deposit for the acreage so seeded or planted shall be applied against the regular premium.

(3) Where the insured person seeds or plants a crop which is not listed in the Table, the premium deposit in respect of such acreage shall be refunded.

(4) Where the insured person seeds or plants a crop which is listed in the Table and fails to insure the crop, the premium deposit in respect of acreage so planted shall be retained by the Commission as payment for the coverage provided.

(5) Where the insured person is unable to seed or plant any acreage designated on the application as intended to be sown to a spring sown crop, the premium deposit in respect of such acreage shall be retained by the Commission as payment for the coverage provided.

(6) This paragraph does not apply to, and no indemnity is payable in respect of land,

- (a) that is orchard land, pasture, woodland, seeded to a perennial crop, fall sown or intended for summer fallow; or
- (b) that, in the opinion of the Commission, is not insurable.

(6) Clause *a* of subparagraph 2 of paragraph 14 of the said Form 2, as amended by subsection 4 of section 8 of Ontario Regulation 188/71, is revoked and the following substituted therefor:

- (a) the Commission consents in writing, upon application in writing by the insured person, to reseeded of the damaged acreage; or

(7) Clause *a* of subparagraph 2 of paragraph 15 of the said Form 2 is revoked and the following substituted therefor:

- (a) reseeded of the damaged acreage and, in such case, the contract of insurance shall continue to apply to such reseeded acreage; or

(8) Paragraph 15 of the said Form 2, as amended by subsection 5 of section 8 of Ontario Regulation 188/71, subsection 3 of section 7 of Ontario Regulation 234/72 and subsection 3 of section 6 of Ontario Regulation 223/73, is further amended by adding thereto the following subparagraph:

(5) Where the actual production of the acreage harvested is less than the guaranteed production for such acreage, the amount of loss that shall be taken into account in the final adjustment of loss in respect of the total seeded acreage shall be calculated by multiplying the difference between the guaranteed production and the actual production by the established price per pound.

(9) Paragraph 16 of the said Form 2 is revoked.

(10) Paragraph 17 of the said Form 2, as amended by subsection 4 of section 6 of Ontario Regulation 223/73, is revoked and the following substituted therefor:

FINAL ADJUSTMENT OF LOSS FOR  
TOTAL SEEDED ACREAGE

17. The indemnity payable with respect to the total seeded acreage in the final adjustment of loss shall be the sum of all Pre-plant and Stage 2 loss calculations applicable to such acreage, but where,

- (a) the actual production of any harvested acreage; or
- (b) the potential production of any unharvested acreage,

exceeds the guaranteed production of such acreage, the indemnity otherwise payable in respect of any Stage 2 loss calculation shall be reduced by the amount obtained by multiplying such excess by the established price per pound.

- (11) Paragraph 20 of the said Form 2, as made by section 1 of Ontario Regulation 512/73, is revoked.

THE CROP INSURANCE COMMISSION  
OF ONTARIO:

HENRY EDIGER  
*Chairman*

RONALD ATKINSON  
*Secretary*

Dated at Toronto, this 3rd day of April, 1974.

(2701)

21

THE CROP INSURANCE ACT (ONTARIO)

O. Reg. 377/74.

Crop Insurance Plan—Winter Wheat.

Made—April 1st, 1974.

Approved—May 1st, 1974.

Filed—May 7th, 1974.

REGULATION TO AMEND  
REGULATION 155 OF  
REVISED REGULATIONS OF ONTARIO, 1970  
MADE UNDER  
THE CROP INSURANCE ACT (ONTARIO)

- 1. Subsections 3 and 4 of section 13 of the Schedule to Regulation 155 of Revised Regulations of Ontario, 1970, as remade by section 5 of Ontario Regulation 379/71, are revoked and the following substituted therefor:

(3) The premium prescribed by subsections 1 and 2 includes payments in respect of premiums made by the Government of Canada under the *Crop Insurance Act* (Canada).

- 2. Form 1 of the said Regulation, as amended by section 5 of Ontario Regulation 705/73, is revoked and the following substituted therefor:

Form 1

*The Crop Insurance Act (Ontario)*

APPLICATION FOR CROP INSURANCE

CROP DETAILS

To: The Crop Insurance Commission of Ontario:

.....  
(name of person, corporation or partnership and if partnership, names of all partners)

(The applicant must be either an owner-operator or a tenant-operator. An operator is one who controls or directs the operation of the farm.)

.....  
(postal address)

(postal code)

(telephone no.)

applies for crop insurance under *The Crop Insurance Act (Ontario)* and the regulations and in support of this application the following facts are stated:

- 1. Contract number, if any.....
- 2. Crop(s) applied for are:

TO BE COMPLETED BY AGENT			
NOTE: A premium deposit of \$15 is required for each crop plan if Pre-plant coverage is not applied for			
Crop(s)	No. of Acres	Average Farm Yield	Price Option

Dated at ..... (day) ..... (month) ..... (year)

.....  
Signature of Applicant

I acknowledge receipt of:

(a) Deposit premium Pre-plant coverage.....acres × \$1.00 = \$.....

OR

(b) Deposit premium(s) for crop plans (minimum of \$15.00 per plan) \$.....

Agent..... Agency No.....

O. Reg. 377/74, s. 2.

3.—(1) Paragraph 13 of Form 2 of the said Regulation, as amended by subsections 3, 4, 5 and 6 of section 8 of Ontario Regulation 379/71, is further amended by adding thereto the following subparagraph:

(5) Where the actual production of the harvested acreage is less than the guaranteed production for such acreage, the amount of loss that shall be taken into account in the final adjustment of loss in respect of the total seeded acreage shall be calculated by multiplying the difference between the guaranteed production and the actual production by the established price per bushel.

(2) Paragraph 15 of the said Form 2, as amended by subsection 8 of section 8 of Ontario Regulation 379/71, is revoked and the following substituted therefor:

FINAL ADJUSTMENT OF LOSS FOR  
TOTAL SEEDED ACREAGE

15. The indemnity payable with respect to the total seeded acreage in the final adjustment of loss

shall be the sum of all Stage 1 and Stage 2 loss calculations applicable to such acreage, but where,

(a) the actual production of any harvested acreage; or

(b) the potential production of any unharvested acreage,

exceeds the guaranteed production of such acreage, the indemnity otherwise payable shall be reduced by the amount obtained by multiplying such excess by the established price per bushel.

THE CROP INSURANCE COMMISSION  
OF ONTARIO:

HENRY EDIGER  
*Chairman*

RONALD ATKINSON  
*Secretary*

Dated at Toronto, this 1st day of April, 1974.

**THE PLANNING ACT**

**O. Reg. 378/74.**

Restricted Areas—County of Haldimand,  
Township of Walpole.  
Made—May 7th, 1974.  
Filed—May 8th, 1974.

REGULATION TO AMEND  
ONTARIO REGULATION 285/73  
MADE UNDER  
THE PLANNING ACT

1. Schedule 9 to Ontario Regulation 285/73, as made by section 2 of Ontario Regulation 96/74, is revoked and the following substituted therefor:

**Schedule 9**

That parcel of land situate in the City of Nanticoke in The Regional Municipality of Haldimand-Norfolk, formerly in the Township of Walpole in the County of Haldimand, and being composed of that part of Lot 16 in Concession X, in the said City, more particularly described as follows:

Beginning at the northeast angle of the said Lot 16;

Thence westerly along the southerly limit of the road allowance between concessions X and XI, a distance of 150 feet to a point;

Thence southerly parallel with the easterly limit of the said Lot, a distance of 200 feet to a point;

Thence easterly parallel with the southerly limit of the said road allowance between concessions X and XI, a distance of 150 feet to a point in the easterly limit of the said Lot;

Thence northerly along the easterly limit of the said Lot, a distance of 200 feet, more or less, to the point of beginning. O. Reg. 378/74, s. 1.

S. B. HANDLEMAN  
*Minister of Housing*

Dated at Toronto, this 7th day of May, 1974.

(2703)

21

**THE PLANNING ACT**

**O. Reg. 379/74.**

Restricted Areas—County of Norfolk,  
Township of Charlotteville.  
Made—May 7th, 1974.  
Filed—May 8th, 1974.

REGULATION TO AMEND  
ONTARIO REGULATION 286/73  
MADE UNDER  
THE PLANNING ACT

1. Ontario Regulation 286/73 is amended by adding thereto the following section:

46. Notwithstanding any other provisions of this Order, the lands described in Schedule 29 may be used for the erection thereon of one workshop provided the following requirements are met:

REQUIREMENTS FOR WORKSHOP

Minimum rear yard	120 feet
Minimum front yard	70 feet
Minimum side yard	4 feet
Maximum height	two storeys
Maximum floor area	1,080 square feet

O. Reg. 379/74, s. 1.

2. The said Regulation is further amended by adding thereto the following Schedule:

**Schedule 29**

That parcel of land situate in the Township of Delhi in The Regional Municipality of Haldimand-Norfolk, formerly in the Township of Charlotteville in the County of Norfolk, and being composed of lots 196 and 197 according to a Plan registered in the Land Registry Office for the Registry Division of Norfolk (No. 37) as Number 190. O. Reg. 379/74, s. 2.

S. B. HANDLEMAN  
*Minister of Housing*

Dated at Toronto, this 7th day of May, 1974.

(2704)

21

**THE PUBLIC TRANSPORTATION AND  
HIGHWAY IMPROVEMENT ACT**

**O. Reg. 380/74.**

Designations—Miscellaneous, Southern  
Ontario.

Made—May 1st, 1974.

Filed—May 8th, 1974.

**REGULATION TO AMEND  
REGULATION 394 OF REVISED  
REGULATIONS OF ONTARIO, 1970  
MADE UNDER**

**THE PUBLIC TRANSPORTATION AND  
HIGHWAY IMPROVEMENT ACT**

1. Schedules 98, 99 and 101 to Regulation 394 of Revised Regulations of Ontario, 1970 are revoked and the following substituted therefor:

**RIGHT OF WAY AND INTERCHANGE AREA  
BETWEEN HIGHWAY 401 AND STEELES  
AVENUE WEST**

**Schedule 98**

1. In the Borough of Etobicoke in The Municipality of Metropolitan Toronto being,

- (a) part of lots 18 and 19, Concession 3 fronting the Humber;
- (b) part of lots 17 to 40, both inclusive, Concession 4 fronting the Humber;
- (c) part of lots 1 to 6, both inclusive, registered plan 3775;
- (d) part of,
- (i) blocks A, B and C,
- (ii) 1-foot reserve, and
- (iii) 27-foot widening,
- registered plan 7994;
- (e) part of,
- (i) Indian Line Road in lots 17, 22, 23 and 25 to 38, both inclusive,
- (ii) Dixon Road in Lot 22,
- (iii) Disco Road in Lot 27,
- (iv) Rexdale Boulevard in Lot 31, and
- (v) Albion Road in Lot 40,
- Concession 4 fronting the Humber;

- (f) part of the road allowance between,

- (i) concessions 3 and 4, fronting the Humber (Carlingview Drive),
- (ii) lots 21 and 22, Concession 4 fronting the Humber,
- (iii) lots 31 and 32, Concession 4 fronting the Humber, and
- (iv) the Borough of Etobicoke and the Town of Vaughan (Steeles Avenue),

and being those portions of highway shown as PARTS 1 and 2 on Ministry of Transportation and Communications plan P-5047-53, filed with the Record Services Office of the Ministry of Transportation and Communications, at Toronto, on the 4th day of February, 1974.

2. In the City of Mississauga in The Regional Municipality of Peel being,

- (a) part of lots 4 and 5, Concession 7 Southern Division;
- (b) part of lots 6 to 11, both inclusive, Concession 8 Southern Division;
- (c) part of lots 11 and 12, Concession 9 Southern Division;
- (d) part of,
- (i) Block B,
- (ii) 1-foot reserve, and
- (iii) 27-foot widening
- registered plan 900;
- (e) part of,
- (i) blocks N and O,
- (ii) 1-foot reserve,
- (iii) 27-foot widening, and
- (iv) Morning Star Drive,
- registered plan 710;
- (f) part of Block S registered plan 946;
- (g) part of,
- (i) Rexdale Boulevard in Lot 10,
- (ii) Travelled Road in Lot 10, and
- (iii) North West Drive in Lot 6,

Concession 8 Southern Division; and

- (h) part of the road allowance between,
- (i) concessions 7 and 8, Southern Division,
  - (ii) concessions 8 and 9, Southern Division, and
  - (iii) lots 10 and 11, Concession 8 Southern Division (Derry Road East),

and being that portion of highway shown as PART 1 on Ministry of Transportation and Communications plan P-5047-53, filed with the Record Services Office of the Ministry of Transportation and Communications, at Toronto, on the 4th day of February, 1974.

5.90 miles, more or less.

O. Reg. 380/74, s. 1.

2. The said Regulation is amended by adding thereto the following Schedule:

**Schedule 117a**

In the Borough of Etobicoke in The Municipality of Metropolitan Toronto being part of lots 25 and 26, Concession 4 fronting the Humber and being those portions of highway shown as PARTS 1 and 2, on Ministry of Transportation and Communications plan P-5074-96, filed with the Record Services Office of the Ministry of Transportation and Communications, at Toronto, on the 4th day of February, 1974.

0.50 of a mile, more or less.

O. Reg. 380/74, s. 2.

3. Schedule 118 of the said Regulation is revoked and the following substituted therefor:

**Schedule 118**

In the City of Mississauga in The Regional Municipality of Peel being,

- (a) part of lots 5 and 6, Concession 7 Southern Division; and
- (b) part of the road allowance between lots 5 and 6, Concession 7 Southern Division,

and being that portion of highway shown as PART 1 on Ministry of Transportation and Communications plan P-5075-8, filed with the Record Services Office of the Ministry of Transportation and Communications, at Toronto, on the 4th day of February, 1974.

0.70 of a mile, more or less.

O. Reg. 380/74, s. 3.

4. The said Regulation is further amended by adding thereto the following Schedule:

**PORT COLBORNE TUNNEL AND APPROACHES**

**Schedule 162**

In the City of Port Colborne in The Regional Municipality of Niagara being,

- (a) part of lots 14, 15 and 27 to 33, both inclusive, Concession 1 Township of Humberstone;
- (b) part of lots 14 to 27, both inclusive, and lots 32 and 33, Concession 2 Township of Humberstone;
- (c) part of,

- (i) lots 77, 78, 82, 83, 119, 120, 123, 273, 276, 277, 278, 312, 313, 317 and 318,

- (ii) Wellington Street,

- (iii) Humboldt Parkway, and

- (iv) Russell Avenue,

registered plan 8, Village of Humberstone;

- (d) all of lots 79, 80, 81, 121, 122, 274, 275, 314, 315 and 316, registered plan 8, Village of Humberstone;

- (e) part of,

- (i) lots 733, 734, 735, 738, 739, 765, 766, 770 and 771, and

- (ii) Clark Street,

registered plan 11, Village of Humberstone;

- (f) all of lots 736, 737, 767, 768 and 769, registered plan 11, Village of Humberstone;

- (g) part of,

- (i) lots 4, 5, 6, 7, 24, 25, 26 and 27, and

- (ii) Janet Street,

registered plan 53, Town of Port Colborne;

- (h) part of,

- (i) lots 30, 41, 42, 46, 57 and 58,

- (ii) 6-foot dedication, and

- (iii) Catherine Street,

- registered plan 24, Town of Port Colborne;
- (i) all of lots 29, 43, 44, 45 and 59, registered plan 24, Town of Port Colborne;
- (j) part of,
- (i) Block H, and
- (ii) Fielden Avenue,
- registered plan 12, Village of Port Colborne;
- (k) part of,
- (i) lots 1 to 10, both inclusive, and
- (ii) 20-foot lane,
- registered plan 15, Village of Port Colborne;
- (l) part viii of Merrit's Survey, Village of Port Colborne;
- (m) part of the Kingsway in Lot 27 Concession 2, Township of Humberstone;
- (n) part of King Street in Lot 28 Concession 1, Township of Humberstone;
- (o) part of Steele Street in Lot 30 Concession 1 Township of Humberstone; and
- (p) part of the road allowance between,
- (i) lots 14 and 15, Concession 1 (Pine Crest Road),
- (ii) lots 14 and 15, Concession 2,
- (iii) concessions 1 and 2 (Killaly Street),
- (iv) lots 16 and 17, Concession 2 (Miller Road),
- (v) lots 18 and 19, Concession 2 (Weaver Road),
- (vi) lots 20 and 21, Concession 2 (Lorraine Road),
- (vii) lots 22 and 23, Concession 2 (Snider Road),
- (viii) lots 24 and 25, Concession 2 (Elizabeth Street),
- (ix) lots 26 and 27, Concession 2 (Fares Street),
- (x) lots 28 and 29, Concession 1 (Elm Street),
- (xi) lots 30 and 31, Concession 1 (West Side Road),

(xii) lots 31 and 32, in each of concessions 1 and 2 (Minor Road), and

(xiii) the townships of Humberstone and Wainfleet,

and being that portion of highway shown as PART 1 on Ministry of Transportation and Communications plan P-1653-50, filed with the Record Services Office of the Ministry of Transportation and Communications, at Toronto, on the 19th day of February, 1974.

5.30 miles, more or less.

O. Reg. 380/74, s. 4.

(2705)

21

### THE PUBLIC TRANSPORTATION AND HIGHWAY IMPROVEMENT ACT

#### O. Reg. 381/74.

Designations—Miscellaneous, Southern Ontario.

Made—May 1st, 1974.

Filed—May 8th, 1974.

#### REGULATION TO AMEND REGULATION 394 OF REVISED REGULATIONS OF ONTARIO, 1970 MADE UNDER THE PUBLIC TRANSPORTATION AND HIGHWAY IMPROVEMENT ACT

1. Schedule 8 to Regulation 394 of Revised Regulations of Ontario, 1970 is revoked and the following substituted therefor:

#### AVONMORE BY-PASS

##### Schedule 8

In the Township of Roxborough, in the County of Stormont being,

- (a) part of lots 28 to 33, both inclusive, Concession 3; and
- (b) part of the road allowance between lots 30 and 31, Concession 3,

and being that portion of highway shown as PART 2 on Ministry of Transportation and Communications plan P-2452-28, filed with the Record Services Office of the Ministry of Transportation and Communications, at Toronto, on the 28th day of January, 1974.

1.35 miles, more or less.

O. Reg. 381/74, s. 1.

2. The said Regulation is amended by adding thereto the following Schedules:

**Schedule 159**

In the Township of Southwold, in the County of Elgin being,

- (a) part of Lot 45 Concession north of the Talbot Road;
- (b) part of,
- (i) lots 1, 2 and 4,
- (ii) unnamed road between lots 1 and 2, and
- (iii) lots 8, 9, 10, 11 and 12,
- registered plan 34;
- (c) part of,
- (i) lots A, B, C and D,
- (ii) unnamed road, and
- (iii) lots 41, 42 and 43,
- Concession east of the north branch of the Talbot Road;
- (d) part of lots E and F, Concession west of the north branch of the Talbot Road;
- (e) part of lots 43 to 49, both inclusive, Concession east of the north branch of the Talbot Road;
- (f) part of lots,
- (i) F and G, and
- (ii) 46, 47, 48 and 49,
- Concession west of the north branch of the Talbot Road;
- (g) part of the north branch of the Talbot Road; and
- (h) part of the road allowance between,
- (i) Concession east of the north branch of the Talbot Road and Concession north of the Talbot Road (London and Port Stanley Gravel Road),
- (ii) lots 45 and D, north branch of the Talbot Road,
- (iii) lots A and 41, Concession east of the north branch of the Talbot Road,

- (iv) lots 45 and 46, Concession east of the north branch of the Talbot Road,
- (v) lots F and G, Concession west of the north branch of the Talbot Road, and
- (vi) the townships of Southwold and Westminster,

and being those portions of highway shown as PARTS 1, 2 and 3, on Ministry of Transportation and Communications plan P-2040-26, filed with the Record Services Office of the Ministry of Transportation and Communications, at Toronto, on the 17th day of July, 1972.

4.30 miles, more or less.

O. Reg. 381/74, s. 2, *part*.

**Schedule 160**

In the Township of Westminster, in the County of Middlesex being,

- (a) part of lots 49 to 53, both inclusive, Concession west of the north branch of the Talbot Road;
- (b) part of lots 49 to 53, both inclusive, Concession east of the north branch of the Talbot Road;
- (c) part of the north branch of the Talbot Road; and
- (d) part of the road allowance between,
- (i) the townships of Westminster and Southwold,
- (ii) lots 50 and 51, Concession east of the north branch of the Talbot Road, and
- (iii) lots 50 and 51, Concession west of the north branch of the Talbot Road,

and being that portion of highway shown as PART 1 on Ministry of Transportation and Communications plan P-2719-35, filed with the Record Services Office of the Ministry of Transportation and Communications, at Toronto, on the 11th day of May, 1971.

1.10 miles, more or less.

O. Reg. 381/74, s. 2, *part*.



**Schedule 161**

In the Township of Westminster, in the County of Middlesex being,

- (a) part of lots 56 to 67, both inclusive, Concession west of the north branch of the Talbot Road;
- (b) part of lots 56 to 67, both inclusive, Concession east of the north branch of the Talbot Road;
- (c) part of the north branch of the Talbot Road;
- (d) part of the road allowance between lots,
  - (i) 55 and 56,
  - (ii) 60 and 61, and
  - (iii) 65 and 66,

Concession east of the north branch of the Talbot Road; and

- (e) part of the road allowance between lots,
  - (i) 55 and 56,
  - (ii) 60 and 61, and
  - (iii) 65 and 66,

Concession west of the north branch of the Talbot Road,

and being that portion of highway shown as PART 1 on Ministry of Transportation and Communications plan P-2719-36, filed with the Record Services Office of the Ministry of Transportation and Communications, at Toronto, on the 30th day of January, 1974.

3.10 miles, more or less.

O. Reg. 381/74, s. 2, *part.*

(2706) 21

**THE PARKWAY BELT PLANNING AND DEVELOPMENT ACT, 1973**

**O. Reg. 382/74.**

County of Halton, Town of Oakville.  
 Made—May 9th, 1974.  
 Filed—May 10th, 1974.

REGULATION TO AMEND  
 ONTARIO REGULATION 481/73  
 MADE UNDER  
 THE PARKWAY BELT PLANNING  
 AND DEVELOPMENT ACT, 1973

1. Paragraph xvii of section 2 of Ontario Regulation 481/73, as remade by section 1 of Ontario Regulation 792/73, is revoked and the following substituted therefor:

- (xvii) Lots 29 to 35, inclusive, in Concession IV or Broken Front south of Dundas Street, excepting that portion of Lot 29 lying north of King's Highway No. 2, that portion of Lot 29 lying south of King's Highway No. 2 and lying east of Bronte Road, that portion of Lot 30 lying east of Bronte Road, Lot 64 on a Plan registered in the Land Registry Office for the Land Titles Division of Halton (No. 20) as Number M-10, lots 82, 83 and 84 on a Plan registered in the Land Registry Office for the Land Titles Division of Halton (No. 20) as Number M-11, the southerly half of Lot 31, that part of the Plan registered in the Land Registry Office for the Land Titles Division of Halton (No. 20) as Number M-105 lying in the north half of Lot 31, and the easterly half of Lot 32.

JOHN WHITE  
*Treasurer of Ontario  
 and Minister of Economics  
 and Intergovernmental Affairs*

Dated at Toronto, this 9th day of May, 1974.

(2708) 21

**THE REGIONAL MUNICIPALITY OF HALDIMAND-NORFOLK ACT, 1973**

**O. Reg. 383/74.**

Order of the Minister.  
 Made—May 7th, 1974.  
 Filed—May 10th, 1974.

REGULATION MADE UNDER  
 THE REGIONAL MUNICIPALITY OF  
 HALDIMAND-NORFOLK ACT, 1973

IN THE MATTER OF *The Regional Municipality of Haldimand-Norfolk Act, 1973*; and

IN THE MATTER OF the establishment of a public library board in the area municipality of the City of Nanticoke and the transfer of assets and liabilities thereto from the former public library boards.

O R D E R

Under the provisions of section 144 of *The Regional Municipality of Haldimand-Norfolk Act, 1973*, IT IS ORDERED THAT:

1. The public library boards for the Village of Jarvis, Town of Port Dover, Town of Waterford, Township of Townsend and Township of Woodhouse, and The Walpole-Rainham Union Library Board are dissolved. O. Reg. 383/74, s. 1.

2. A public library board is established for the area municipality of the City of Nanticoke to be known as "The Nanticoke Public Library Board" and the assets and liabilities of the boards dissolved under section 1 of this Order become the assets and liabilities of The Nanticoke Public Library Board. O. Reg. 383/74, s. 2.

3. Notwithstanding section 5 of *The Public Libraries Act*, The Nanticoke Public Library Board shall be composed of the Mayor of the City of Nanticoke and three members appointed by its council, one member appointed by the Haldimand County Board of Education, two members appointed by the County of Norfolk Board of Education and two members appointed by the Haldimand-Norfolk Roman Catholic Separate School Board. O. Reg. 383/74, s. 3.

4. Subject to section 3 of this Order, the provisions of *The Public Libraries Act* apply to The Nanticoke Public Library Board. O. Reg. 383/74, s. 4.

JOHN WHITE  
Treasurer of Ontario  
and Minister of Economics  
and Intergovernmental Affairs

Dated at Toronto, this 7th day of May, 1974.

(2709)

21

### THE HOMEMAKERS AND NURSES SERVICES ACT

O. Reg. 384/74.

General.

Made—May 8th, 1974.

Filed—May 10th, 1974.

### REGULATION TO AMEND REGULATION 436 OF REVISED REGULATIONS OF ONTARIO, 1970 MADE UNDER THE HOMEMAKERS AND NURSES SERVICES ACT

1. Clause *a* of section 1 of Regulation 436 of Revised Regulations of Ontario, 1970 is amended by striking out "and" at the end of subclause *v*, by adding "and" at the end of subclause *vi* and by adding thereto the following subclause:

(vii) training and instruction in household management and the care of children,

2.—(1) Clause *a* of section 2 of the said Regulation is revoked and the following substituted therefor:

(a) a person who is qualified by training or experience to perform homemaking services;

(2) The said section 2 is amended by striking out "and" at the end of clause *e*, by adding "and" at the end of clause *f* and by adding thereto the following clause:

(g) a person with the ability to transmit her homemaking skills by simple, practical methods of instruction and demonstration. R.R.O. 1970, Reg. 436, s. 2; O. Reg. 384/74, s. 2 (2).

3. Sections 3, 4 and 5 of the said Regulation are revoked and the following substituted therefor:

3.—(1) Subject to subsections 2, 3, 4 and 5, the Minister may direct payment of a grant to a municipality, the council of a band or to any other person or organization towards the cost of a course of instruction for homemakers established in accordance with subsection 2 by the municipality, council of the band, person or organization, as the case may be.

(2) A course of instruction for homemakers for which a grant may be payable under subsection 1 shall include instruction in,

(a) child care, including the specialized care of infants and young children;

(b) hygiene, personal services and simple bedside care for elderly, handicapped, ill or convalescent persons;

(c) home economics, including nutrition, marketing, purchasing and budgeting;

(d) meal planning and preparation, including the preparation of special diets;

(e) laundering, ironing and the care and mending of clothing;

(f) general household duties and management; and

(g) other skills incidental to those skills referred to in clauses *a* to *f*, both inclusive.

(3) An application for a grant under subsection 1 shall be made to the Director and shall be accompanied by a written statement showing,

- (a) an outline of the purpose and content;
- (b) the duration; and
- (c) the estimated cost,

of the proposed course of instruction.

(4) Except where the Minister otherwise directs, every recipient of a grant under subsection 1 shall, after receiving the grant, forward to the Minister in the year immediately following the year that the grant was received or at such earlier date as the Minister may specify, a statement certified by a public accountant licensed under *The Public Accountancy Act*, showing the amounts paid and how the proceeds of the grant were disbursed by the recipient thereof.

(5) In addition to the statement that may be required under subsection 4, a recipient of a grant under subsection 1 shall forward to the Minister such other financial and statistical information as the Minister from time to time may require. O. Reg. 384/74, s. 3.

4. Subsection 5 of section 6 of the said Regulation is revoked and the following substituted therefor:

(5) The monthly amount of the reimbursement payable under section 9 of the Act by the Province of Ontario to a municipality or to a council of a band that enters into an agreement with a person or organization pursuant to section 5 of the Act for the furnishing of homemaking services or nursing services to a person in need, shall be 80 per cent of the amount by which the total monthly cost of the services, as approved by the Director, under the agreement paid by the municipality or council of the band, as the case may be, exceeds the available income of the person in need determined in accordance with Form 5. O. Reg. 384/74, s. 4.

5.—(1) Item 3 of Part I of Form 2 of the said Regulation is revoked and the following substituted therefor:


3. Cost of services furnished by day

Number of days.....@.....per day	\$.....
Number of days.....@.....per day	.....
Number of days.....@.....per day	.....
Cost of services provided by hour	
Number of hours.....@.....per hour	.....
Number of hours.....@.....per hour	.....
Number of hours.....@.....per hour	.....
	\$.....
Less: Total available income of persons served.....	.....
Net cost to municipality or council of band.....	\$.....

(2) Item 6 of Part II of Form 2 of the said Regulation is revoked and the following substituted therefor:

6. Cost of services

Number of visits.....@.....per visit	\$.....
Number of visits.....@.....per visit	.....
Number of visits.....@.....per visit	.....
	\$.....
Less: Total available income of persons served.....	.....
Net cost to municipality or council of band.....	\$.....



# Publications Under The Regulations Act

June 1st, 1974

## THE HIGHWAY TRAFFIC ACT

### O. Reg. 385/74.

Load Limits on Local Roads Within  
Local Roads Areas.  
Made—May 8th, 1974.  
Filed—May 13th, 1974.

## REGULATION TO AMEND ONTARIO REGULATION 201/72 MADE UNDER THE HIGHWAY TRAFFIC ACT

1. Section 1 of Ontario Regulation 201/72 is revoked and the following substituted therefor:

1. The provisions of subsections 4, 5 and 6 of section 66 and subsections 4, 5 and 6 of section 77 of the Act are declared to extend and apply to those local roads on the plans referred to in the Schedules from the 1st day of May to the 31st day of May, both inclusive. O. Reg. 385/74, s. 1.

2. The said Regulation is amended by adding thereto the following Schedule:

### Schedule 19

#### WARE LOCAL ROADS AREA

All of the Township of Ware in the Territorial District of Thunder Bay shown outlined on Department of Highways Plan N-1019-1, filed in the office of the Registrar of Regulations at Toronto as No. 599. O. Reg. 385/74, s. 2.

(2720)

22

## THE GAME AND FISH ACT

### O. Reg. 386/74.

Open Season for Moose.  
Made—May 8th, 1974.  
Filed—May 13th, 1974.

## REGULATION TO AMEND ONTARIO REGULATION 757/73 MADE UNDER THE GAME AND FISH ACT

1. Clause *g* of section 3 of Ontario Regulation 757/73 is revoked and the following substituted therefor:

(*g*) Schedule 9 from the 4th day of November, 1974 to the 16th day of November, 1974, both inclusive. O. Reg. 757/73, s. 3; O. Reg. 386/74, s. 1.

(2721)

22

## THE PENSION BENEFITS ACT

### O. Reg. 387/74.

General.  
Made—May 8th, 1974.  
Filed—May 15th, 1974.

## REGULATION TO AMEND REGULATION 654 OF REVISED REGULATIONS OF ONTARIO, 1970 MADE UNDER THE PENSION BENEFITS ACT

1. Subsection 2 of section 14 of Regulation 654 of Revised Regulations of Ontario, 1970 is revoked and the following substituted therefor:

(2) The funds of a pension plan may be invested and loaned only in investments and loans in which an insurance company governed by the *Canadian and British Insurance Companies Act* (Canada) may invest or lend its funds under subsections 1, 2, 5, 6 and 10 of section 63 of that Act, as amended from time to time, or under section 108 or 109 of the *Loan Companies Act* (Canada), as amended from time to time, subject to the restrictions and limitations contained in the said sections, or in which an insurance company governed by *The Insurance Act* may invest or lend its funds under section 17*g* of *The Loan and Trust Corporations Act*, as amended from time to time. O. Reg. 387/74, s. 1.

(2722)

22

**THE REGIONAL MUNICIPALITY OF  
HALDIMAND-NORFOLK ACT, 1973**

**O. Reg. 388/74.**

Order of the Minister.

Made—May 15th, 1974.

Filed—May 15th, 1974.

**REGULATION MADE UNDER  
THE REGIONAL MUNICIPALITY OF  
HALDIMAND-NORFOLK ACT, 1973**

IN THE MATTER OF *The Regional Municipality of Haldimand-Norfolk Act, 1973*; and

IN THE MATTER OF the election to the first council of the area municipality of the Town of Dunnville; and

IN THE MATTER OF the failure of Ward 1 of the area municipality of the Town of Dunnville to elect a member to the first council; and

IN THE MATTER OF conducting an election in Ward 1 of the area municipality of the Town of Dunnville to complete the first council thereof.

**ORDER**

Under the provisions of subsection 3 of section 3 of *The Regional Municipality of Haldimand-Norfolk Act, 1973*, IT IS ORDERED:

1. There shall be an election in Ward 1 of the Town of Dunnville on the 17th day of June, 1974 to elect a member to the first council of the Town of Dunnville. O. Reg. 388/74, s. 1.

2. The election shall, except as varied by this Order, be conducted in accordance with *The Municipal Elections Act, 1972*. O. Reg. 388/74, s. 2.

3. The list of electors as prepared in accordance with Ontario Regulation 653/73 shall be the preliminary list of electors. O. Reg. 388/74, s. 3.

4. No elector is eligible to be elected as a member of council unless his principal place of residence was in Ward 1 during the period commencing on the 4th day of September, 1973 and ending on the 9th day of October, 1973. O. Reg. 388/74, s. 4.

5. There shall be one advance poll, the date of which shall be determined by the Returning Officer. O. Reg. 388/74, s. 5.

6. Section 19 of Ontario Regulation 653/73 applies *mutatis mutandis* to the costs of the election. O. Reg. 388/74, s. 6.

JOHN WHITE  
*Treasurer of Ontario and  
Minister of Economics and  
Intergovernmental Affairs*

Dated at Toronto, this 15th day of May, 1974.

(2741)

22

**THE PLANNING ACT**

**O. Reg. 389/74.**

Restricted Areas—County of Norfolk,  
Township of Townsend.

Made—May 15th, 1974.

Filed—May 16th, 1974.

**REGULATION TO AMEND  
ONTARIO REGULATION 290/73  
MADE UNDER  
THE PLANNING ACT**

1. Ontario Regulation 290/73 is amended by adding thereto the following sections:

36. Notwithstanding any other provisions of this Order, the lands described in Schedule 28 may be used for the erection thereon of one single-family dwelling and structures accessory thereto provided the requirements of section 8 and the following requirements are met:

**REQUIREMENTS FOR MAIN BUILDING**

Minimum front yard	50 feet
Minimum side yard	10 feet
Minimum rear yard	25 feet
Minimum floor area	1,200 square feet
Maximum lot coverage	15 per cent
Maximum height	two and one-half storeys

O. Reg. 389/74, s. 1, *part.*

37. Notwithstanding any other provisions of this Order, the lands described in Schedule 29 may be used for the erection thereon of one single-family dwelling and structures accessory thereto provided the requirements of section 8 and the following requirements are met:

## REQUIREMENTS FOR MAIN BUILDING

Minimum front yard	50 feet
Minimum side yard	10 feet
Minimum rear yard	25 feet
Minimum floor area	1,200 square feet
Maximum lot coverage	15 per cent
Maximum height	two and one-half storeys

O. Reg. 389/74, s. 1, *part*.

2. The said Regulation is further amended by adding thereto the following Schedules:

**Schedule 28**

That parcel of land situate in the City of Nanticoke in The Regional Municipality of Haldimand-Norfolk, formerly in the Township of Townsend, being composed of part of Lot 15 in Concession 10 in the said City, more particularly described as follows:

Beginning at a point in the southerly limit of the said Lot 15, distant 287.72 feet measured south 78° and 14' west thereon from the south-east angle of the said Lot;

Thence north 15° 43' west, 2,700.2 feet, more or less, to the southerly limit of the northerly 71 acres of the said Lot;

Thence south 78° 14' west along the last-mentioned limit, 219.4 feet, more or less, to a wire fence;

Thence south 15° 18' east along the said wire fence, 2,699.1 feet, more or less, to the southerly limit of the said Lot;

Thence north 78° 14' east, 239.03 feet, more or less, to the place of beginning. O. Reg. 389/74, s. 2, *part*.

**Schedule 29**

That parcel of land situate in the City of Nanticoke in The Regional Municipality of Haldimand-Norfolk, formerly in the Township of Townsend, being composed of that part of Lot 4 in Concession VII, more particularly described as follows:

Bearings contained herein are astronomic and are referred to meridian longitude 30° 17' 54" west;

Beginning at an iron bar planted in the southerly limit of the said Lot 4, distant 1,237.43 feet, measured on a course of south 78° 32' 30" west along the southerly limit of the said Lot from the southeast angle of the said Lot;

Thence south 78° 32' 30" west along the southerly limit of the said Lot, 95 feet to an iron bar planted;

Thence north 13° 11' west, 240 feet to an iron bar planted;

Thence north 78° 32' 30" east, 95 feet, more or less, to the westerly limit of lands described in an Instrument registered in the Land Registry Office for the Registry Division of the County of Norfolk (No. 37) as Number 293761;

Thence south 13° 11' east along the westerly limit of lands described in the said Instrument registered as Number 293761, 240 feet, more or less, to the place of beginning. O. Reg. 389/74, s. 2, *part*.

S. B. HANDLEMAN  
Minister of Housing

Dated at Toronto, this 15th day of May, 1974.

(2742)

22

**THE PLANNING ACT****O. Reg. 390/74.**

Restricted Areas—County of Norfolk,

Township of Charlotteville.

Made—May 15th, 1974.

Filed—May 16th, 1974.

REGULATION TO AMEND  
ONTARIO REGULATION 286/73  
MADE UNDER  
THE PLANNING ACT

1. Ontario Regulation 286/73 is amended by adding thereto the following section:

47. Notwithstanding any other provisions of this Order, the lands described in Schedule 30 may be used for the erection thereon of one garage provided the following requirements are met:

Maximum floor area	450 square feet
Minimum side yard	4 feet
Minimum rear yard	4 feet
Maximum height	one storey
Maximum lot coverage	5 per cent

O. Reg. 390/74, s. 1.

2. The said Regulation is further amended by adding thereto the following Schedule:

## Schedule 30

That parcel of land situate in the Township of Delhi in The Regional Municipality of Haldimand-Norfolk, formerly in the Township of Charlotteville in the County of Norfolk, being composed of Lot 1 as shown on a Plan registered in the Land Registry Office for the Registry Division of Norfolk (No. 37) as Number 166. O. Reg. 390/74, s. 2.

S. B. HANDLEMAN  
*Minister of Housing*

Dated at Toronto, this 15th day of May, 1974.

(2743) 22

## THE PLANNING ACT

## O. Reg. 391/74.

Restricted Areas—County of Norfolk,  
Township of Woodhouse.  
Made—May 16th, 1974.  
Filed—May 16th, 1974.

REGULATION TO AMEND  
ONTARIO REGULATION 291/73  
MADE UNDER  
THE PLANNING ACT

1. Ontario Regulation 291/73 is amended by adding thereto the following section:

28. Notwithstanding any other provisions of this Order, one single-family dwelling and structures accessory thereto may be erected on the lands described in Schedule 13 if the provisions of section 9 and the following requirements are met:

## REQUIREMENTS FOR MAIN BUILDING

Minimum front yard	50 feet
Minimum side yard	25 feet
Minimum rear yard	50 feet
Maximum lot coverage	15 per cent
Minimum floor area	1,100 square feet
Maximum height	two and one-half storeys

O. Reg. 391/74, s. 1.

2. The said Regulation is further amended by adding thereto the following Schedule:

## Schedule 13

That parcel of land situate in the City of Nanticoke in The Regional Municipality of Haldimand-Norfolk, formerly in the Township of Woodhouse in the County of Norfolk, composed of part of Lot 3 in the Gore in the County of Norfolk and designated as Part 1 on a Reference Plan deposited in the Land Registry Office for the Registry Division of Norfolk (No. 37) as Number 37R324. O. Reg. 391/74, s. 2.

S. B. HANDLEMAN  
*Minister of Housing*

Dated at Toronto, this 16th day of May, 1974.

(2744) 22

## THE PLANNING ACT

## O. Reg. 392/74.

Restricted Areas—All Lands within the former townships of Mountjoy, Tisdale and Whitney, in the Territorial District of Cochrane, now within the City of Timmins.  
Made—May 17th, 1974.  
Filed—May 17th, 1974.

REGULATION TO AMEND  
ONTARIO REGULATION 181/74  
MADE UNDER  
THE PLANNING ACT

1. Section 2 of Ontario Regulation 181/74 is revoked and the following substituted therefor:

## APPLICATION

2. This Order applies to all lands within the former townships of Mountjoy, Tisdale and Whitney, in the Territorial District of Cochrane, and now within the City of Timmins, excepting the following parcels of land:

1. Those parts of the Townsite of South Porcupine within the former Township of Tisdale more particularly described as follows:
- (i) Beginning at the southeast angle of Lot 122 according to a Plan registered in the Land Registry Office for the Registry Division of



Cochrane (No. 6) as Number M-10; Thence westerly to the southwest corner of Lot 146 according to a Plan registered in the said Land Registry Office as Number M-14; Thence westerly along the south side of the lane between Strachan Avenue and Golden Avenue to the west side of Moore Street; Thence northerly to the north side of the land between lots 87 and 64 of the said Plan M-14; Thence easterly to the southeast angle of Lot 53 of the said Plan M-14; Thence northerly to the south side of Bloor Avenue; Thence easterly to the northeast corner of Lot 50 of the said Plan M-14; Thence southerly to the southeast corner of Lot 50 of the said Plan M-14; Thence easterly to the northwest corner of Lot 72 of the said Plan M-10 on the east side of Crawford Street; Thence southerly to the point of beginning.

- (ii) Lots 11 to 14, inclusive, according to a Plan registered in the Land Registry Office for the Registry Division of Cochrane (No. 6) as Number M-241.
- (iii) Lots 140 to 153, inclusive, lots 173 to 177, inclusive, and lots 192 to 207, inclusive, according to a Plan registered in the Land Registry Office for the Registry Division of Cochrane (No. 6) as Number M-70.
- (iv) Lot 60 of the said Plan M-10.
- (v) Lots 630 and 631 according to a Plan registered in the Land Registry Office for the Registry Division of Cochrane (No. 6) as Number M-29.

2. Those parts of the Townsite of Schumacher within the former Township of Tisdale described as follows:

- (i) Beginning at a point on the northwest corner of Lot 1 according to a Plan registered in the Land Registry Office for the Registry Division of Cochrane (No. 6) as Number M-34; Thence easterly along the south boundary of the Ontario Northland Railway right-of-way to the northeast corner of Lot 34 of the said Plan; Thence southerly to the centre line of the lane between First and Second Avenues; Thence westerly along the said centre line of the said lane to the west boundary of Lot 65 according to the said Plan; Thence northerly to the point of beginning.

- (ii) Lots 131 and 132 according to a Plan registered in the Land Registry Office for the Registry Division of Cochrane (No. 6) as Number M-6.

3. That part of the Townsite of Porcupine in the former Township of Whitney being composed of lots 1 to 18, inclusive, according to a Plan registered in the Land Registry Office for the Registry Division of Cochrane (No. 6) as Number M-17. O. Reg. 392/74, s. 1.

2. Section 5 of the said Regulation is amended by adding thereto the following subsection:

(3) Nothing in this Order prevents the enlargement or extension of a building or structure accessory to a commercial use provided that the following conditions are met,

- (a) the land, building or structure continues to be used in the same manner and for the same purpose as it was used on the date of this Order;
- (b) the building or structure may not be enlarged or extended beyond the limits of the land owned and used in connection therewith on such date; and
- (c) the enlargement or extension does not represent more than an increase of 50 per cent in the floor area of such building or structure. O. Reg. 392/74, s. 2.

3. The said Regulation is amended by adding thereto the following section:

6. Notwithstanding any other provisions of this Order, the lands described in Schedule 1 may be used for the following purposes:

- 1. Garages and service stations.
- 2. Motels.
- 3. Hotels and taverns.
- 4. Drive-in restaurants.
- 5. Wholesale storage and warehousing facilities,

provided the following requirements are met:

Minimum front yard	50 feet
Minimum rear yard	25 feet
Minimum side yard	25 feet
Frontage required on a highway or municipal street	50 feet
Lot coverage	25 per cent

OFFSTREET PARKING REQUIREMENTS

Highway commercial	One space for every 300 square feet of floor area
Motel	One space per unit
Hotel	One space per unit
Place of Assembly	One space per four seats
Eating and drinking establishments	One space per four seats

O. Reg. 392/74, s. 3.

4. The said Regulation is further amended by adding thereto the following Schedule:

**Schedule 1**

That part of the former Township of Mountjoy comprising 500 feet in perpendicular width on either side of the centre line joining the intersection of Provincial Highway No. 101 and Board Number 2 and the intersection of the said Provincial Highway No. 101 and the Mattagami River.  
O. Reg. 392/74, s. 4.

S. B. HANDLEMAN  
*Minister of Housing*

Dated at Toronto, this 17th day of May, 1974.

(2745)

22

**THE PITS AND QUARRIES CONTROL ACT, 1971**

**O. Reg. 393/74.**

General.

Made—May 15th, 1974.

Filed—May 17th, 1974.

REGULATION TO AMEND  
ONTARIO REGULATION 545/71  
MADE UNDER

THE PITS AND QUARRIES CONTROL  
ACT, 1971

1. Table 1 to Ontario Regulation 545/71, as amended by section 11 of Ontario Regulation 107/72, section 1 of Ontario Regulation 226/72, section 1 of Ontario Regulation 47/73, section 1 of Ontario Regulation 501/73 and section 1 of Ontario Regulation 93/74, is further amended by adding thereto the following item:

106 Pelee

(2746)

22

# Publications Under The Regulations Act

June 8th, 1974

## THE PUBLIC SERVICE ACT

**O. Reg. 394/74.**

General.

Made—April 23rd, 1974.

Approved—May 15th, 1974.

Filed—May 21st, 1974.

### REGULATION TO AMEND

#### REGULATION 749 OF

REVISED REGULATIONS OF ONTARIO, 1970

#### MADE UNDER

### THE PUBLIC SERVICE ACT

1. Subsection 8 of section 25 of Regulation 749 of Revised Regulations of Ontario, 1970 is revoked. O. Reg. 394/74, s. 1.

CIVIL SERVICE COMMISSION:

W. A. B. ANDERSON

*Chairman*

Dated at Toronto, this 23rd day of April, 1974.

(2751)

23

## THE HIGHWAY TRAFFIC ACT

**O. Reg. 395/74.**

Construction Zones.

Made—May 16th, 1974.

Filed—May 21st, 1974.

### REGULATION TO AMEND

#### REGULATION 411 OF

REVISED REGULATIONS OF ONTARIO, 1970

#### MADE UNDER

### THE HIGHWAY TRAFFIC ACT

1. Schedule 1 to Regulation 411 of Revised Regulations of Ontario, 1970 is amended by adding thereto the following paragraphs:

49. That part of the King's Highway known as No. 2 in the townships of Blandford and East Oxford in the County of Oxford beginning at a

point situate 2000 feet measured easterly from its intersection with the roadway known as County Road No. 4 and extending westerly therealong for a distance of 4000 feet more or less. (W.P. 55-72-01) (D-2).

50. That part of the King's Highway known as No. 2 lying between a point situate at its intersection with the line between lots 21 and 22 in Range 1 North of Longwoods Road in the Township of Ekfrid in the County of Middlesex and a point situate at its intersection with the King's Highway known as No. 79 in the Township of Zone in the County of Kent.

51. That part of the King's Highway known as No. 2 in the Township of Tilbury East in the County of Kent beginning at a point situate at its intersection with the roadway known as County Road No. 7 and extending westerly therealong for a distance of 3800 feet more or less. (W.P. 89-67-00) (D-1).

52. That part of the King's Highway known as No. 2 lying between a point situate 1320 feet measured westerly from its intersection with the easterly limit of the Town of Napanee in the Township of North Fredericksburgh in the County of Lennox and Addington and a point situate at its intersection with the King's Highway known as No. 38 in the Township of Kingston in the County of Frontenac. (W.P. 837-71-01) (D-8).

53. That part of the King's Highway known as No. 2 lying between a point situate at its intersection with the King's Highway known as No. 2 and 49 in the Township of Tyendinaga in the County of Hastings and a point situate 1320 feet measured easterly from its intersection with the westerly limit of the Town of Napanee in the County of Lennox and Addington. (W.P. 542-64-00) (D-8). O. Reg. 395/74, s. 1.

2. Schedule 4 to the said Regulation is amended by adding thereto the following paragraph:

2. That part of the King's Highway known as No. 7 lying between a point situate at its intersection with the southerly limit of the City of Stratford in the County of Perth and a point situate at its intersection with the roadway known as County Road No. 23 in the Township of London in the County of Middlesex. (W.P. 89-62-00) (D-3). O. Reg. 395/74, s. 2.

3. Schedule 12 to the said Regulation is amended by adding thereto the following paragraphs:
3. That part of the King's Highway known as No. 36 in the Township of Verulam in the County of Victoria lying between a point situate 0.5 mile measured southerly from its intersection with the southerly limit of the Village of Bobcaygeon and a point situate at its intersection with the roadway known as Need Street in the Village of Bobcaygeon. (W.P. 75-71-01) (D-7).
4. That part of the King's Highway known as No. 36 in the Township of Verulam in the County of Victoria lying between a point situate at its intersection with the King's Highway known as No. 649 and a point situate at its intersection with the northerly limit of the Village of Bobcaygeon. (W.P. 75-71-01) (D-7). O. Reg. 395/74, s. 3.
4. Schedule 14 to the said Regulation is amended by adding thereto the following paragraph:
6. That part of the King's Highway known as No. 42 in the County of Leeds lying between a point situate 1320 feet measured easterly from its intersection with the westerly limit of the Police Village of Delta in the Township of Bastard and South Burgess and a point situate at its intersection with the road allowance between concessions 1 and 2 in the Township of South Crosby. (W.P. 111-62-01) (D-8). O. Reg. 395/74, s. 4.
5. Schedule 18 to the said Regulation, as remade by section 6 of Ontario Regulation 222/72, is amended by adding thereto the following paragraph:
2. That part of the King's Highway known as Old Highway No. 7 in the Township of Drummond in the County of Lanark lying between a point situate at its intersection with the line between concessions 9 and 10 and a point situate at its intersection with the line between concessions 11 and 12. (W.P. 886-66-00) (D-9). O. Reg. 395/74, s. 5.
6. Schedule 22 to the said Regulation, as remade by section 4 of Ontario Regulation 132/72, and amended by section 7 of Ontario Regulation 222/72, is further amended by adding thereto the following paragraphs:
4. That part of the King's Highway known as No. 121 in the Provisional County of Haliburton lying between a point situate at its intersection with the road allowance between concessions 10 and 11 in the Township of Monmouth and a point situate at its intersection with the line between lots 31 and 32 in Concession 10 in the Township of Cardiff. (W.P. 830-71-01) (D-10).
5. That part of the King's Highway known as No. 121 in the County of Victoria lying between a point situate at its intersection with the line between lots 27 and 28 in Concession 1 in the Township of Verulam and a point situate at its intersection with the road allowance between concessions 1 and 2 in the Township of Somerville. (W.P. 34-67-01) (D-7). O. Reg. 395/74, s. 6.
7. Schedule 24 to the said Regulation is amended by adding thereto the following paragraphs:
33. That part of the King's Highway known as No. 401 in the Borough of Etobicoke in The Municipality of Metropolitan Toronto beginning at a point situate 1600 feet measured easterly from its intersection with the roadway known as Islington Avenue and extending westerly therealong for a distance of 5400 feet more or less. (W.P. 218-65-01) (D-6).
34. That part of the King's Highway known as No. 401 in the Township of Elizabethtown in the County of Leeds lying between a point situate at its intersection with the line between lots 36 and 37 in Concession 1 and a point situate at its intersection with the road allowance between lots 30 and 31 in the said Concession 1. (W.P. 135-73-01) (D-8).
35. That part of the King's Highway known as No. 401 lying between a point situate at its intersection with the westerly limit of the road allowance between lots 4 and 5 in Concession 2 in the Township of Murray in the County of Northumberland and a point situate at its intersection with the line between lots 6 and 7 in Concession 2 in the Township of Sidney in the County of Hastings. (W.P. 629-70-01) (D-8).
36. That part of the King's Highway known as No. 401 in the Borough of North York in The Municipality of Metropolitan Toronto beginning at a point situate 5475 feet measured westerly from its intersection with the roadway known as Keele Street and extending easterly therealong for a distance of 2.6 miles more or less. (W.P. 613-73-01) (D-6).
37. That part of the King's Highway known as No. 401 lying between a point situate 0.6 mile measured easterly from its intersection with the roadway known as Brock Road in the Town of Pickering in The Regional Municipality of Durham and extending easterly therealong for a distance of 6.8 miles more or less. O. Reg. 395/74, s. 7.
8. Schedule 37 to the said Regulation is amended by adding thereto the following paragraph:
7. That part of the King's Highway known as the Queen Elizabeth Way beginning at a point situate 3800 feet measured easterly from its intersection with the roadway known as Southdown Road in the City of Mississauga in The Regional Municipality of Peel and extending westerly therealong for a distance of 1.02 miles more or less. (W.P. 21-72-01) (D-6). O. Reg. 395/74, s. 8.

9. Schedule 39 to the said Regulation is amended by adding thereto the following paragraph:
1. That part of the King's Highway known as No. 3 in the Township of Sandwich South in the County of Essex lying between a point situate at its intersection with the line between lots 294 and 295 and a point situate at its intersection with the King's Highway known as No. 401. (W.P. 186-63-02) (D-1). O. Reg. 395/74, s. 9.
10. Schedule 42 to the said Regulation is amended by adding thereto the following paragraphs:
47. That part of the King's Highway known as No. 7 lying between a point situate at its intersection with the easterly limit of the City of Kitchener in The Regional Municipality of Waterloo and a point situate at its intersection with the westerly limit of the City of Guelph in the County of Wellington. (Contract No. 73-512-) (D-3).
48. That part of the King's Highway known as No. 7 lying between a point situate at its intersection with the easterly limit of the City of Guelph in the County of Wellington and a point situate at its intersection with the westerly limit of the King's Highway known as No. 25 in the Town of Halton Hills in The Regional Municipality of Halton. (W.P. 808-73-01) (D-3).
49. That part of the King's Highway known as No. 7 in the Town of Vaughan in The Regional Municipality of York beginning at a point situate 500 feet measured easterly from its intersection with the roadway known as Eighth Avenue and extending westerly therealong for a distance of 4200 feet more or less. (W.P. 36-73-01) (D-6).
50. That part of the King's Highway known as No. 7 in the County of Lanark lying between a point situate at its intersection with the line between lots 15 and 16 in Concession 10 in the Township of Beckwith and a point situate at its intersection with the line between lots 1 and 2 in Concession 5 in the Township of Ramsay. (W.P. 923-71) (D-9).
51. That part of the King's Highway known as No. 7 in the County of Victoria lying between a point situate at its intersection with the King's Highway known as No. 7B in the Township of Emily and a point situate at its intersection with the easterly limit of the Village of Omeme. (W.P. 913-65-01) (D-7). O. Reg. 395/74, s. 10.
11. Schedule 43 to the said Regulation is amended by adding thereto the following paragraph:
12. That part of the King's Highway known as No. 8 in the County of Huron lying between a point situate at its intersection with the easterly limit of the Town of Goderich and a point situate at its intersection with the westerly limit of the Town of Clinton. O. Reg. 395/74, s. 11.
12. Schedule 44 to the said Regulation is amended by adding thereto the following paragraphs:
75. That part of the King's Highway known as No. 11, North Bay By-Pass, Extension East, in the City of North Bay in the Territorial District of Nipissing lying between a point situate 2000 feet measured easterly from its intersection with the roadway known as Highland Road and, a point situate at its intersection with the King's Highway known as No. 63.
76. That part of the King's Highway known as No. 11, North Bay By-Pass, Extension West, in the City of North Bay in the Territorial District of Nipissing lying between a point situate 2000 feet measured westerly from its intersection with the roadway known as Algonquin Avenue and a point situate at its intersection with the roadway known as Gormanville Road.
77. That part of the King's Highway known as No. 11 in the Territorial District of Parry Sound lying between a point situate 500 feet measured northerly from its intersection with the line between concessions 6 and 7 in the Township of Machar and a point situate at its intersection with the line between concessions 13 and 14 in the Township of Armour. (W.P. 817-71-01) (D-13). O. Reg. 395/74, s. 12.
13. Schedule 46 to the said Regulation is amended by adding thereto the following paragraphs:
6. That part of the King's Highway known as No. 14 in the County of Hastings lying between a point situate at its intersection with the roadway known as Bell Boulevard in the City of Belleville and a point situate at its intersection with the roadway known as County Road No. 6 in the Township of Thurlow. (W.P. 629-70-01) (D-8).
7. That part of the King's Highway known as No. 14 in the County of Hastings lying between a point situate 1320 feet measured southerly from its intersection with the northerly limit of the Village of Stirling and a point situate at its intersection with the northerly limit of the road allowance between concessions 9 and 10 in the Township of Rawdon. (W.P. 187-64-01) (D-8). O. Reg. 395/74, s. 13.
14. Schedule 47 to the said Regulation is amended by adding thereto the following paragraphs:
88. That part of the King's Highway known as No. 17 in the Township of Nipigon in the Territorial District of Thunder Bay lying between a point situate at its intersection with the King's Highway known as Tertiary Road No. 800 and a point situate 20 miles measured easterly from its intersection with the King's Highway known as No. 11. (W.P. 907-71-01-07) (D-19).
89. That part of the King's Highway known as No. 17 in the Township of MacGregor in the

Territorial District of Thunder Bay lying between a point situate at its intersection with the King's Highway known as No. 61 and a point situate at its intersection with the King's Highway known as Tertiary Road No. 800. (W.P. 906-71-01) (D-19).

90. That part of the King's Highway known as No. 17 in the Territorial District of Algoma lying between a point situate at its intersection with the King's Highway known as No. 561 and a point situate at its intersection with the westerly limit of the Town of Bruce Mines. (Contract No. 74-35) (D-18). O. Reg. 395/74, s. 14.

15. Schedule 48 to the said Regulation is amended by adding thereto the following paragraphs:

1. That part of the King's Highway known as No. 21 in the Township of Huron in the County of Bruce lying between a point situate at its intersection with the King's Highway known as No. 86 and a point situate at its intersection with the roadway known as County Road No. 6. (W.P. 817-73-01) (D-3).

2. That part of the King's Highway known as No. 21 in the County of Huron lying between a point situate at its intersection with the King's Highway known as No. 86 in the Township of Ashfield and a point situate at its intersection with the northerly limit of the Town of Goderich. (W.P. 817-73-01) (D-3).

3. That part of the King's Highway known as No. 21 in the County of Lambton lying between a point situate at its intersection with the King's Highway known as No. 7 in the Township of Plympton and a point situate 1000 feet measured southerly from its intersection with the King's Highway known as No. 80 in the Township of Enniskillen. (W.P. 803-69-021) (D-8). O. Reg. 395/74, s. 15.

16. Schedule 49 to the said Regulation is amended by adding thereto the following paragraph:

1. That part of the King's Highway known as No. 23 in the County of Perth lying between a point situate at its intersection with the northerly limit of the Town of Mitchell and a point situate at its intersection with the southerly limit of the Town of Listowel. (W.P. 333-64-00) (D-3). O. Reg. 395/74, s. 16.

17. Schedule 52 to the said Regulation, as remade by section 15 of Ontario Regulation 216/71, is amended by adding thereto the following paragraph:

2. That part of the King's Highway known as No. 37 in the Township of Thurlow in the County of Hastings lying between a point situate at its intersection with the northerly limit of the City of Belleville and a point situate at its intersection with the line between lots 10 and 11 in Concession 4. (W.P. 829-71-01) (D-8). O. Reg. 395/74, s. 17.

18. Schedule 53 to the said Regulation is amended by adding thereto the following paragraph:

5. That part of the King's Highway known as No. 38 in the County of Frontenac lying between a point situate at its intersection with the southerly limit of the road allowance between concessions 3 and 4 in the Township of Kingston and a point situate at its intersection with the southerly limit of the roadway known as Mill Street in the Township of Portland. (Contract No. 73-514) (D-8). O. Reg. 395/74, s. 18.

19. Schedule 54 to the said Regulation is amended by adding thereto the following paragraph:

7. That part of the King's Highway known as No. 41 in the Township of Denbigh, Abinger and Ashby in the County of Lennox and Addington lying between a point situate at its intersection with the line between lots 16 and 17 in Concession Range West of Addington Road in the Township of Abinger and a point situate at its intersection with the road allowance between concessions 8 and 9 in the Township of Denbigh. (W.P. 801-69-01) (D-10). O. Reg. 395/74, s. 19.

20. Schedule 58 to the said Regulation is amended by adding thereto the following paragraph:

4. That part of the King's Highway known as No. 60 in the Township of Wilberforce in the County of Renfrew lying between a point situate at its intersection with the King's Highway known as No. 41 and a point situate at its intersection with the line between lots 9 and 10 in Concession 7. (W.P. 265-63-02-3) (D-9). O. Reg. 395/74, s. 20.

21. Schedule 61 to the said Regulation is amended by adding thereto the following paragraph:

13. That part of the King's Highway known as No. 64 in the Territorial District of Nipissing lying between a point situate 1400 feet measured southerly from its intersection with the structure over the Marten River in the Township of Sisk and a point situate at its intersection with the line between the townships of McLaren and Sisk. (W.P. 68-68-02) (D-3).

14. That part of the King's Highway known as No. 64 in the Territorial District of Sudbury lying between a point situate at its intersection with the King's Highway known as No. 69 and a point situate at its intersection with the King's Highway known as No. 535. (W.P. 636-70-02) (D-13). O. Reg. 395/74, s. 21.

22. Schedule 65 to the said Regulation is amended by adding thereto the following paragraph:

4. That part of the King's Highway known as No. 86 in the Township of Huron in the County of Bruce and the Township of Ashfield in the County of Huron lying between a point situate at its inter-

section with the westerly limit of the Village of Lucknow and a point situate at its intersection with the King's Highway known as No. 21. (W.P. 816-73-01) (D-3). O. Reg. 395/74, s. 22.

23. Schedule 67 to the said Regulation is amended by adding thereto the following paragraph:

9. That part of the King's Highway known as No. 101 lying between a point situate one mile measured northeasterly from its intersection with the line between the townships of Keefer and Hillary in the Territorial District of Timiskaming and a point situate at its intersection with the line between the townships of Sewell and Reeves in the Territorial District of Sudbury. (W.P. 149-66-01) (D-14). O. Reg. 395/74, s. 23.

24. Schedule 73 to the said Regulation is amended by adding thereto the following paragraph:

4. That part of the King's Highway known as No. 144 lying between a point situate at its intersection with the King's Highway known as No. 101 in the Territorial District of Cochrane and a point situate three miles measured southerly from its intersection with the line between the Township of Bristol in the Territorial District of Cochrane and the Village of Thornloe in the Territorial District of Timiskaming. (W.P. 114-73-01) (D-14). O. Reg. 395/74, s. 24.

25. Schedule 75 to the said Regulation is amended by adding thereto the following paragraph:

4. That part of the King's Highway known as No. 500 in the Township of Denbigh, Abinger and Ashby in the County of Lennox and Addington lying between a point situate at its intersection with the line between lots 21 and 22 in Concession 8 in the Township of Denbigh and a point situate at its intersection with the King's Highway known as No. 41. (W.P. 235-59-02) (D-10). O. Reg. 395/74, s. 25.

26. Schedule 81 to the said Regulation is amended by adding thereto the following paragraph:

4. That part of the King's Highway known as No. 520 in the Territorial District of Parry Sound lying between a point situate at its intersection with the line between concessions 13 and 14 in the Township of Ryerson and a point situate at its intersection with the line between concessions 4 and 5 in the Township of Chapman. (W.P. 191-65-02) (D-11). O. Reg. 395/74, s. 26.

27. Schedule 82 to the said Regulation is amended by adding thereto the following paragraph:

3. That part of the King's Highway known as No. 522 in the Territorial District of Parry Sound lying between a point situate at its intersection with the line between lots 14 and 15 in Concession 9 in the Township of East Mills and a point situate

at its intersection with the line between concessions 9 and 10 in the Township of Pringle. (W.P. 95-73-01) (D-13). O. Reg. 395/74, s. 27.

28. Schedule 97 to the said Regulation is amended by adding thereto the following paragraph:

2. That part of the King's Highway known as No. 29 in the County of Lanark lying between a point situate at its intersection with the line between lots 14 and 15 in Concession 8 in the Township of Ramsay and a point situate at its intersection with the Canadian Pacific Railway subway in the Village of Lanark in the Township of Pakenham. (W.P. 610-71-01) (D-9). O. Reg. 395/74, s. 28.

29. Schedule 102 to the said Regulation is amended by adding thereto the following paragraph:

5. That part of the King's Highway known as No. 68 in the Territorial District of Sudbury lying between a point situate at its intersection with the King's Highway known as No. 17 and a point situate at its intersection with the line between the townships of Merritt and Mongowin. (D-17). O. Reg. 395/74, s. 29.

30. Schedule 103 to the said Regulation is amended by adding thereto the following paragraphs:

12. That part of the King's Highway known as No. 69 in the Territorial District of Sudbury lying between a point situate at its intersection with the line between the townships of Blezard and Hanmer and a point situate at its intersection with the southerly limit of the Town of Capreol. (W.P. 14-62-02) (D-17).

13. That part of the King's Highway known as No. 69 in the Township of Muskoka Lakes, Ward of Medora in The District Municipality of Muskoka lying between a point situate at its intersection with the line between concessions 1 and 2 and a point situate at its intersection with the King's Highway known as No. 103. (W.P. 52-66-02) (D-11).

14. That part of the King's Highway known as No. 69 in the Territorial District of Parry Sound lying between a point situate at its intersection with the line between the townships of Carling and McDougall and a point situate at its intersection with the line between the townships of Shawanaga and Harrison. (W.P. 926-70-01) (D-11).

15. That part of the King's Highway known as No. 69 lying between a point situate at its intersection with the line between concessions A and B in the Township of Muskoka Lakes, Ward of Medora in the District Municipality of Muskoka and a point situate at its intersection with the line between concessions A and B in the Township of Humphrey in the Territorial District of Parry Sound. (W.P. 131-70-02) (D-11). O. Reg. 395/74, s. 30.

31. Schedule 106 to the said Regulation is amended by adding thereto the following paragraph:
5. That part of the King's Highway known as No. 59 in the County of Norfolk lying between a point situate 13900 feet measured southerly from its intersection with the roadway known as County Road No. 42 and a point situate 950 feet measured southerly from its intersection with the road allowance between concessions 11 and 12 in the Township of North Walsingham. (D-2). O. Reg. 395/74, s. 31.
32. Schedule 107 to the said Regulation is amended by adding thereto the following paragraphs:
6. That part of the King's Highway known as No. 124 in the Territorial District of Sudbury lying between a point situate 8.2 miles measured westerly from its intersection with the King's Highway known as No. 11 and a point situate at its intersection with the King's Highway known as No. 510. (W.P. 122-68-01) (D-11).
7. That part of the King's Highway known as No. 124 in the Territorial District of Sudbury beginning at a point situate 2.4 miles measured westerly from its intersection with the King's Highway known as No. 11 and extending westerly therealong for a distance of 4.3 miles more or less. (W.P. 208-68-02) (D-11). O. Reg. 395/74, s. 32.
33. Schedule 109 to the said Regulation is amended by adding thereto the following paragraphs:
8. That part of the King's Highway known as No. 89 lying between a point situate at its intersection with the easterly limit of the Town of Mount Forest in the County of Wellington and a point situate at its intersection with the westerly limit of the Village of Shelburne in the County of Dufferin. (Contract No. 73-508).
9. That part of the King's Highway known as No. 89 in the County of Wellington lying between a point situate at its intersection with the easterly limit of the Town of Harriston and a point situate at its intersection with the westerly limit of the Town of Mount Forest. O. Reg. 395/74, s. 33.
34. Schedule 112 to the said Regulation is amended by adding thereto the following paragraph:
2. That part of the King's Highway known as No. 9 lying between a point situate at its intersection with the westerly limit of the Town of Harriston in the County of Wellington and a point situate at its intersection with the line between the counties of Wellington and Huron. (W.P. 824-72-01) (D-3). O. Reg. 395/74, s. 34.
35. Schedule 114 to the said Regulation is amended by adding thereto the following paragraph:
1. That part of the King's Highway known as No. 49 in the Township of Tyendinaga in the County of Hastings beginning at a point situate 1320 feet measured northerly from its intersection with the southerly limit of the King's Highway known as No. 2 and 49 and extending southerly therealong for a distance of 2640 feet more or less. (W.P. 118-71-01) (D-8). O. Reg. 395/74, s. 35.
36. Schedule 115 to the said Regulation is amended by adding thereto the following paragraph:
1. That part of the King's Highway known as No. 58 in the City of Port Colborne in The Regional Municipality of Niagara lying between a point situate at its intersection with the northerly limit of the King's Highway known as No. 3 and a point situate at its intersection with the line between the cities of Port Colborne and Welland. (D-4). O. Reg. 395/74, s. 36.
37. Schedule 120 to the said Regulation is amended by adding thereto the following paragraph:
1. That part of the King's Highway known as No. 138 in the County of Stormont lying between a point situate at its intersection with the King's Highway known as No. 43 and a point situate at its intersection with the King's Highway known as No. 417. (W.P. 39-66-05) (D-9). O. Reg. 395/74, s. 37.
38. Schedule 126 to the said Regulation is amended by adding thereto the following paragraph:
8. That part of the King's Highway known as No. 15 lying between a point situate at its intersection with the line between lots 2 and 3 in Concession 7 in the Township of Rear of Leeds and Lansdowne in the County of Leeds and a point situate 843 feet measured southerly from its intersection with the roadway known as County Road No. 11A. (Contract No. 73-181) (D-8). O. Reg. 395/74, s. 38.
39. Schedule 128 to the said Regulation, as remade by section 31 of Ontario Regulation 216/71, is amended by adding thereto the following paragraph:
2. That part of the King's Highway known as No. 22 in the County of Middlesex lying between a point situate at its intersection with the King's Highway known as No. 81 and a point situate at its intersection with the line between the counties of Middlesex and Lambton. (W.P. 92-72-01) (D-2). O. Reg. 395/74, s. 39.
40. Schedule 130 to the said Regulation is amended by adding thereto the following paragraph:



2. That part of the King's Highway known as No. 61 in the Territorial District of Thunder Bay lying between a point situate at its intersection with the King's Highway known as No. 11 and 17 in the City of Thunder Bay and a point situate at its intersection with the King's Highway known as No. 130 in the Township of Paipooonge. (W.P. 601-71-01) (D-19). O. Reg. 395/74, s. 40.

41. Schedule 148 to the said Regulation is amended by adding thereto the following paragraph:

2. That part of the King's Highway known as No. 80 lying between a point situate at its intersection with the northerly limit of the Town of Glencoe in the County of Middlesex and a point situate at its intersection with the King's Highway known as No. 79 in the Township of Brooke in the County of Lambton. (W.P. 146-73-01) (D-2). O. Reg. 395/74, s. 41.

42. Schedule 177 to the said Regulation is amended by adding thereto the following paragraph:

1. That part of the King's Highway known as No. 31 in the Township of Gloucester in The Regional Municipality of Ottawa-Carleton lying between a point situate at its intersection with the roadway known as Regional Road No. 125 and a point situate at its intersection with the line between lots 15 and 16 in Concession 5 in the Township of Rideau Front. (W.P. 58-73-01) (D-9). O. Reg. 395/74, s. 42.

43. Schedule 209 to the said Regulation, as made by section 12 of Ontario Regulation 329/71, is amended by adding thereto the following paragraph:

2. That part of the King's Highway known as No. 648 in the Provisional County of Haliburton lying between a point situate at its intersection with the King's Highway known as No. 121 in the Township of Monmouth and a point situate at its intersection with the King's Highway known as No. 121 in the Township of Cardiff. (W.P. 136-72-01-04) (D-10). O. Reg. 395/74, s. 43.

44. Schedule 219 to the said Regulation, as made by section 29 of Ontario Regulation 395/72, is amended by adding thereto the following paragraphs:

3. That part of the King's Highway known as No. 534 in the Territorial District of Parry Sound lying between a point situate at its intersection with the King's Highway known as No. 11 in the Township of South Himsforth and a point situate at its intersection with the line between lots 3 and 4 in Concession 6 in the Township of Nipissing. (W.P. 147-66-01) (D-13).

4. That part of the King's Highway known as No. 534 in the Territorial District of Parry Sound lying between a point situate at its intersection with the line between concessions 6 and 7 in the Township of Nipissing and a point situate at its intersection with the line between lots 8 and 9 in Concession 16 in the Township of Gurd. (W.P. 1519-71-00) (D-13). O. Reg. 395/74, s. 44.

45. Schedule 231 to the said Regulation, as made by section 20 of Ontario Regulation 277/73, is amended by adding thereto the following paragraph:

2. That part of the King's Highway known as No. 630 in the Township of Lauder in the Territorial District of Nipissing lying between a point situate at its intersection with the line between lots 31 and 32 in Concession 6 and a point situate at its intersection with the line between lots 33 and 34 in Concession 5. (Project 73-33066) (D-13). O. Reg. 395/74, s. 45.

46. Schedule 236 to the said Regulation, as made by section 5 of Ontario Regulation 663/73, is amended by adding thereto the following paragraph:

2. That part of the King's Highway known as the Ottawa-Queensway in the City of Ottawa in The Regional Municipality of Ottawa-Carleton lying between a point situate at its intersection with the roadway known as St. Laurent Boulevard and a point situate at its intersection with the roadway known as Alta Vista Drive. (Contract No. 73-192) (D-9). O. Reg. 395/74, s. 46.

47. The said Regulation is amended by adding thereto the following Schedules:

#### Schedule 238

#### HIGHWAY NO. 7 and 8

1. That part of the King's Highway known as Old Highway No. 7 and 8 in The Regional Municipality of Waterloo lying between a point situate at its intersection with the King's Highway known as No. 7 and 8 and a point situate at its intersection with the westerly limit of the City of Kitchener. O. Reg. 395/74, s. 47, *part*.

#### Schedule 239

#### HIGHWAY NO. 74

1. That part of the King's Highway known as No. 74 in the County of Elgin lying between a point situate at its intersection with the King's Highway known as No. 3 in the Township of Yarmouth and a point situate 100 feet measured northerly from its intersection with the southerly limit of the Village of Belmont. (W.P. 809-72-01) (D-2). O. Reg. 395/74, s. 47, *part*.

**Schedule 240****HIGHWAY NO. 102**

1. That part of the King's Highway known as No. 102 in the City of Thunder Bay in the Territorial District of Thunder Bay lying between a point situate at its intersection with the King's Highway known as No. 11 and 17 and a point situate at its intersection with the roadway known as Mapleward Road. (D-19). O. Reg. 395/74, s. 47, *part*.

**Schedule 241****HIGHWAY NO. 106**

1. That part of the King's Highway known as No. 106 in the County of Northumberland in the Township of Hope lying between a point situate at its intersection with the King's Highway known as No. 28 and a point situate at its intersection with the road allowance between lots 8 and 9 in Concession 2. (W.P. 134-67-02) (D-7). O. Reg. 395/74, s. 47, *part*.

**Schedule 242****HIGHWAY NO. 404**

1. That part of the King's Highway known as No. 404 in the Borough of North York in The Municipality of Metropolitan Toronto beginning at a point situate 1000 feet measured southerly from its intersection with the roadway known as Sheppard Avenue and extending northerly therealong for a distance of 5.4 miles more or less. (W.P. 56-73-02) (D-6). O. Reg. 395/74, s. 47, *part*.

**Schedule 243****HIGHWAY NO. 409**

1. That part of the King's Highway known as No. 409 in the Borough of Etobicoke in The Municipality of Metropolitan Toronto lying between a point situate 2400 feet measured easterly from its intersection with the roadway known as Kipling Avenue and extending westerly therealong for a distance of 2.5 miles more or less. (W.P. 218-65-01) (D-6). O. Reg. 395/74, s. 47, *part*.

**Schedule 244****HIGHWAY NO. 634**

1. That part of the King's Highway known as No. 64 in the Territorial District of Sudbury lying between a point situate at its intersection with the King's Highway known as No. 69 and a point situate at its intersection with the King's Highway known as No. 144. (D-17). O. Reg. 395/74, s. 47, *part*.

**Schedule 245****HIGHWAY NO. 646**

That part of the King's Highway known as No. 646 in the Territorial District of Kenora beginning at a point situate at its intersection with the King's Highway known as No. 599 and extending westerly therealong for a distance of 2.2 miles more or less. (D-19). O. Reg. 395/74, s. 47, *part*.

**Schedule 246****HIGHWAY NO. 808**

That part of the King's Highway known as No. 808 in the Territorial District of Kenora beginning at a point situate at its intersection with the King's Highway known as No. 599 and extending northerly therealong for a distance of 3.0 miles more or less. (D-19). O. Reg. 395/74, s. 47, *part*.

JOHN R. RHODES  
*Minister of Transportation  
and Communications*

Dated at Toronto, this 16th day of May, 1974.

(2752)

23

**THE CROP INSURANCE ACT (ONTARIO)****O. Reg. 396/74.**

Crop Insurance Plan—Corn.

Made—April 1st, 1974.

Approved—May 15th, 1974.

Filed—May 21st, 1974.

REGULATION TO AMEND  
ONTARIO REGULATION 187/72  
MADE UNDER  
THE CROP INSURANCE ACT (ONTARIO)

1. Clause *a* of section 3 of the Schedule to Ontario Regulation 187/72 is revoked.
2. Clause *c* of section 7 of the said Schedule is revoked and the following substituted therefor:
  - (c) be filed with the Commission not later than,
    - (i) the 1st day of May, or
    - (ii) for areas north of and including Manitoulin, Parry Sound and Haliburton, the 15th day of May,

in the crop year in respect of which it is made.

3.—(1) Subsection 4 of section 9 of the said Schedule, as remade by subsection 2 of section 1 of Ontario Regulation 259/73, is revoked.

(2) Subsection 5 of the said section 9, as remade by subsection 2 of section 1 of Ontario Regulation 259/73, is revoked and the following substituted therefor:

(5) For the purposes of this plan, six bushels of grain corn are deemed to be the equivalent of one ton of corn silage.

4. Section 11 of the said Schedule, as remade by section 3 of Ontario Regulation 115/73, is revoked and the following substituted therefor:

11. For the purposes of this plan, the established price for grain corn is,

- (a) 90¢;
- (b) \$1.35;
- (c) \$1.80; or
- (d) \$2.25,

per bushel.

5. Section 12 of the said Schedule, as remade by section 4 of Ontario Regulation 115/73, is revoked and the following substituted therefor:

PREMIUMS

12.—(1) The total premium is,

- (a) \$3.20 per acre where the established price is 90 cents per bushel;
- (b) \$4.60 per acre where the established price is \$1.35 per bushel;
- (c) \$6 per acre where the established price is \$1.80 per bushel; and
- (d) \$7.40 per acre where the established price is \$2.25 per bushel.

(2) Notwithstanding subsection 1, the minimum premium payable by an insured person in each crop year is \$15.

(3) The premium prescribed by subsections 1 and 2 includes payments in respect of premiums made by the Government of Canada under the *Crop Insurance Act* (Canada).

6. Section 17 of the said Schedule is revoked.

7. Section 18 of the said Schedule, as amended by section 5 of Ontario Regulation 115/73, is revoked.

8. The Table of the said Regulation is revoked and the following substituted therefor:

TABLE

Indemnity Dollars Per Acre	GUARANTEED PRODUCTION (Crops listed in order of Priority)				
	1. Corn	2. Soybeans	3. White Beans	4. Spring Grain	5. Coloured Beans
	(Bushels per Acre)	(Bushels per Acre)	(Pounds per Acre)	(Pounds per Acre)	(Pounds per Acre)
\$6.00	Up to 25			Up to 600	
6.30	26			601-630	
6.60	27			631-660	
6.90	28			661-690	
7.20	29			691-720	
7.50	30			721-750	
7.80	31			751-780	
8.10	32			781-810	
8.40	33			811-840	
8.70	34			841-870	

Indemnity Dollars Per Acre	GUARANTEED PRODUCTION (Crops listed in order of Priority)				
	1. Corn	2. Soybeans	3. White Beans	4. Spring Grain	5. Coloured Beans
	(Bushels per Acre)	(Bushels per Acre)	(Pounds per Acre)	(Pounds per Acre)	(Pounds per Acre)
9.00	35	Up to 10	Up to 500	871-900	Up to 500
9.30	36	10.1-10.4	501-520	901-930	501-520
9.60	37	10.5-10.8	521-540	931-960	521-540
9.90	38	10.9-11.2	541-560	961-990	541-560
10.20	39	11.3-11.6	561-580	991-1020	561-580
10.50	40	11.7-12	581-600	1021-1050	581-600
10.80	41	12.1-12.4	601-620	1051-1080	601-620
11.10	42	12.5-12.8	621-640	1081-1110	621-640
11.40	43	12.9-13.2	641-660	1111-1140	641-660
11.70	44	13.3-13.6	661-680	1141-1170	661-680
12.00	45	13.7-14	681-700	1171-1200	681-700
12.30	46	14.1-14.4	701-720	1201-1230	701-720
12.60	47	14.5-14.8	721-740	1231-1260	721-740
12.90	48	14.9-15.2	741-760	1261-1290	741-760
13.20	49	15.3-15.6	761-780	1291-1320	761-780
13.50	50	15.7-16	781-800	1321-1350	781-800
13.80	51	16.1-16.4	801-820	1351-1380	801-820
14.10	52	16.5-16.8	821-840	1381-1410	821-840
14.40	53	16.9-17.2	841-860	1411-1440	841-860
14.70	54	17.3-17.6	861-880	1441-1470	861-880
15.00	55	17.7-18	881-900	1471-1500	881-900
15.30	56	18.1-18.4	901-920	1501-1530	901-920
15.60	57	18.5-18.8	921-940	1531-1560	921-940
15.90	58	18.9-19.2	941-960	1561-1590	941-960
16.20	59	19.3-19.6	961-980	1591-1620	961-980
16.50	60	19.7-20	981-1000	1621-1650	981-1000
16.80	61	20.1-20.4	1001-1020	1651-1680	1001-1020
17.10	62	20.5-20.8	1021-1040	1681-1710	1021-1040
17.40	63	20.9-21.2	1041-1060	1711-1740	1041-1060
17.70	64	21.3-21.6	1061-1080	1741-1770	1061-1080
18.00	65	21.7-22	1081-1100	1771-1800	1081-1100
18.30	66	22.1-22.4	1101-1120	1801-1830	1101-1120
18.60	67	22.5-22.8	1121-1140	1831-1860	1121-1140
18.90	68	22.9-23.2	1141-1160	1861-1890	1141-1160
19.20	69	23.3-23.6	1161-1180	1891-1920	1161-1180
19.50	70	23.7-24	1181-1200	1921-1950	1181-1200
19.80	71	24.1-24.4	1201-1220	1951-1980	1201-1220
20.10	72	24.5-24.8	1221-1240	1981-2010	1221-1240
20.40	73	24.9-25.2	1241-1260	2011-2040	1241-1260
20.70	74	25.3-25.6	1261-1280	2041-2070	1261-1280
21.00	75	25.7-26	1281-1300	2071-2100	1281-1300

Indemnity Dollars Per Acre	GUARANTEED PRODUCTION (Crops listed in order of Priority)				
	1. Corn	2. Soybeans	3. White Beans	4. Spring Grain	5. Coloured Beans
	(Bushels per Acre)	(Bushels per Acre)	(Pounds per Acre)	(Pounds per Acre)	(Pounds per Acre)
21.30	76	26.1-26.4	1301-1320	2101-2130	1301-1320
21.60	77	26.5-26.8	1321-1340	2131-2160	1321-1340
21.90	78	26.9-27.2	1341-1360	2161-2190	1341-1360
22.20	79	27.3-27.6	1361-1380	2191-2220	1361-1380
22.50	80	27.7-28	1381-1400	2221-2250	1381-1400
22.80	81	28.1-28.4	1401-1420	2251-2280	1401-1420
23.10	82	28.5-28.8	1421-1440	2281-2310	1421-1440
23.40	83	28.9-29.2	1441-1460	2311-2340	1441-1460
23.70	84	29.3-29.6	1461-1480	2341-2370	1461-1480
24.00	85	29.7-30	1481-1500	2371-2400	1481-1500
	or more	or more	or more	or more	or more

O. Reg. 396/74, s. 8.

9. Form 1 of the said Regulation is revoked and the following substituted therefor:

**Form 1**

*The Crop Insurance Act (Ontario)*

**APPLICATION FOR CROP INSURANCE**

**CROP DETAILS**

To: The Crop Insurance Commission of Ontario:

.....  
(name of person, corporation or partnership and if partnership, names of all partners)

(The applicant must be either an owner-operator or a tenant-operator. An operator is one who controls or directs the operation of the farm.)

.....  
(postal address)

(postal code)

(telephone no.)

applies for crop insurance under *The Crop Insurance Act (Ontario)* and the regulations and in support of this application the following facts are stated:

1. Contract number, if any.....
2. Crop(s) applied for are:

TO BE COMPLETED BY AGENT			
NOTE: A premium deposit of \$15 is required for each crop plan if Pre-plant coverage is not applied for			
Crop(s)	No. of Acres	Average Farm Yield	Price Option

Dated at ..... (day) ..... (month) ..... (year)

.....  
Signature of Applicant

**APPLICATION AND CERTIFICATE OF INSURANCE FOR PRE-PLANT COVERAGE**

The undersigned hereby applies for Pre-plant Coverage and declares that it is his intention to seed and/or plant ..... acres to spring crops.

Coverage is \$ ..... per acre. Deposit premium is ..... × \$1.00 = \$ ..... (acres)

.....  
Signature of Applicant

I acknowledge receipt of:

(a) Deposit premium Pre-plant coverage ..... acres × \$1.00 = \$ .....  
OR

(b) Deposit premium(s) for crop plans (minimum of \$15.00 per plan) \$ .....

Agent ..... Agency No. ....

O. Reg. 396 74, s. 9.

10.—(1) Paragraph 9 of Form 2 of the said Regulation is revoked.

(2) Subparagraphs 2 and 3 of paragraph 10 of the said Form 2, as remade by section 2 of Ontario Regulation 259/73, are revoked and the following substituted therefor:

(2) Where the harvesting of any seeded acreage is not completed by the 1st day of December, the insured person shall forthwith notify the Commission in writing and the Commission shall determine,

- (a) the number of unharvested acres and the potential production thereof; and
  - (b) whether the harvesting of the seeded acreage was prevented by reason of one or more of the causes of loss insured against.
- (3) Where the harvesting was prevented by reason of one or more of the causes of loss insured against, the Commission may extend the contract of insurance until the crop has been harvested or abandoned or destroyed.

(3) Subparagraph 3a of paragraph 10 of the said Form 2, as made by section 2 of Ontario Regulation 259/73, is revoked.

(4) Subparagraph 4 of paragraph 10 of the said Form 2 is revoked and the following substituted therefor:

(4) Where an insured person fails to notify the Commission in accordance with subparagraph 2, no indemnity shall be paid in respect of the unharvested acreage.

(5) Paragraph 12 of the said Form 2 is revoked and the following substituted therefor:

#### VARIETIES OF CORN

12. Except as otherwise determined by the Commission, acreage may be seeded to any licensed variety of corn offered for sale in Ontario.

(6) Paragraph 13 of the said Form 2 is revoked and the following substituted therefor:

#### EVALUATION OF LOSS

13. For the purpose of determining the loss in production of corn in a crop year and the indemnity payable therefor, the value of the crop shall progress through the stages prescribed in paragraphs 14 and 15.

(7) The said Form 2 is amended by adding thereto the following paragraph:

#### PRE-PLANT STAGE

13a.—(1) Where,

(a) the insured person so elects on his application for insurance and pays a premium deposit of \$1 for each acre intended to be sown to a spring sown crop; and

(b) the seeding or planting of a crop is prevented by one or more of the designated perils,

subject to a deductible of five acres, an indemnity shall be paid in respect of each acre unplanted, the amount of which shall correspond to the guaranteed production of the spring sown crop highest in priority on the list in the Table of those intended to be grown and insured by the insured person.

(2) Where the insured person seeds or plants a crop in respect of which crop production insurance was applied for, the premium deposit for the acreage so seeded or planted shall be applied against the regular premium.

(3) Where the insured person seeds or plants a crop which is not listed in the Table, the premium deposit in respect of such acreage shall be refunded.

(4) Where the insured person seeds or plants a crop which is listed in the Table and fails to insure the crop, the premium deposit in respect of acreage so planted shall be retained by the Commission as payment for the coverage provided.

(5) Where the insured person is unable to seed or plant any acreage designated on the application as intended to be sown to a spring sown crop, the premium deposit in respect of such acreage shall be retained by the Commission as payment for the coverage provided.

(6) This paragraph does not apply to, and no indemnity is payable in respect of land,

(a) that is orchard land, pasture, woodland, seeded to a perennial crop, fall sown or intended for summer fallow; or

(b) that, in the opinion of the Commission, is not insurable.

(8) Clause a of subparagraph 2 of paragraph 14 of the said Form 2, as amended by subsection 4 of section 9 of Ontario Regulation 115/73, is revoked and the following substituted therefor:

(a) the reseeded of the damaged acreage; or

(9) Subparagraph 4 of paragraph 14 of the said Form 2 is revoked and the following substituted therefor:

(4) Where the damaged acreage is used for any other purpose or the insured crop is abandoned or destroyed in accordance with clause b of subparagraph 2, the amount of loss that shall be taken into account in the final adjustment of loss in respect of the total seeded acreage shall be calculated by multiplying,

(a) 30 per cent of the guaranteed production for the damaged acreage; or

(b) the difference between the guaranteed production and the potential production determined under clause b of subparagraph 2 for the damaged acreage,

whichever is the lesser, by the established price.

(11) Paragraph 15 of the said Form 2 is amended by adding thereto the following subparagraph:

(7) Where the actual production of the acreage harvested is less than the guaranteed production for such acreage, the amount of loss that shall be taken into account in the final adjustment of loss in respect of the total seeded acreage shall be calculated by multiplying the difference between the guaranteed production and the actual production by the established price.

- (12) Paragraph 16 of the said Form 2 is revoked.
- (13) Paragraph 17 of the said Form 2, as amended by subsection 7 of section 9 of Ontario Regulation 115/73, is revoked and the following substituted therefor:

FINAL ADJUSTMENT OF LOSS FOR  
TOTAL SEEDED ACREAGE

17. The indemnity payable with respect to the total seeded acreage in the final adjustment of loss shall be the sum of all Pre-plant, Stage 1 and Stage 2 loss calculations applicable to such acreage, but where,

- (a) the actual production of any harvested acreage; or
- (b) the potential production of any unharvested acreage,

exceeds the guaranteed production of such acreage, the indemnity otherwise payable in respect of Stage 1 and Stage 2 loss calculations shall be reduced by the amount obtained by multiplying such excess by the established price per bushel.

- (14) Paragraph 19 of the said Form 2, as made by section 1 of Ontario Regulation 509/73, is revoked.

THE CROP INSURANCE COMMISSION  
OF ONTARIO:

HENRY EDIGER  
*Chairman*

RONALD ATKINSON  
*Secretary*

Dated at Toronto, this 1st day of April, 1974.

(2753) 23

**THE CROP INSURANCE ACT (ONTARIO)**

**O. Reg. 397/74.**  
Crop Insurance Plan—Tomatoes.  
Made—April 1st, 1974.  
Approved—May 15th, 1974.  
Filed—May 21st, 1974.

REGULATION TO AMEND  
REGULATION 153 OF REVISED  
REGULATIONS OF ONTARIO, 1970  
MADE UNDER  
THE CROP INSURANCE ACT (ONTARIO)

- 1. Section 10 of the Schedule to Regulation 153 of Revised Regulations of Ontario, 1970,

as remade by section 5 of Ontario Regulation 224/73, is revoked and the following substituted therefor:

- 10. The established price for tomatoes is,
  - (a) \$20;
  - (b) \$30; or
  - (c) \$40,

per ton.

2.—(1) Subsection 3 of section 12 of the said Schedule, as remade by section 7 of Ontario Regulation 224/73, is revoked and the following substituted therefor:

(3) The premium prescribed by subsections 1 and 2 includes payments in respect of premiums made by the Government of Canada under the *Crop Insurance Act* (Canada).

(2) Subsection 4 of the said section 12, as made by section 7 of Ontario Regulation 224/73, is revoked.

3. Table 2 of the said Regulation, as made by section 10 of Ontario Regulation 224/73, is revoked and the following substituted therefor:

**Table 2**

Experience Ratio	Premium Rate	3%	4%	5%	6%	7%	8%
		Percentage Coverage					
84		80					
82			80				
80				80			
78					80		
76						80	
74 or less							80

Premium rates are subject to a surcharge of \$5.30 per acre planted to cover replanting benefit.

4.—(1) Clause b of subparagraph 3 of paragraph 16 of Form 1 of the said Regulation is revoked and the following substituted therefor:

- (b) an amount calculated at the rate of \$65 for each replanted acre.



- (2) Paragraph 19 of the said Form 1, exclusive of the items, as remade by subsection 6 of section 11 of Ontario Regulation 224/73, is revoked and the following substituted therefor:

**EXTENDED COVERAGE**

19. Where the insured person is unable to plant by reason of one or more of the insured perils, the coverage provided and the maximum indemnity payable under the contract of insurance shall be increased by an additional \$65 per acre on the following terms and conditions:

- (3) Item 3 of paragraph 19 of the said Form 1, as made by subsection 2 of section 3 of Ontario Regulation 172/71, is revoked and the following substituted therefor:

3. The indemnity payable shall be the lesser of,

- (a) the actual cost of the plants lost;
- (b) the projected cost of plants for the unplanted acreage at the same plant population as the planted acreage; or
- (c) \$65 per acre.

**THE CROP INSURANCE COMMISSION  
OF ONTARIO:**

**HENRY EDIGER**  
*Chairman*

**RONALD ATKINSON**  
*Secretary*

Dated at Toronto, this 1st day of April, 1974.

(2754)

23

**THE FARM PRODUCTS MARKETING ACT**

**O. Reg. 398/74.**

Tobacco—Plan.

Made—May 15th, 1974.

Filed—May 21st, 1974.

**REGULATION TO AMEND  
REGULATION 340 OF REVISED  
REGULATIONS OF ONTARIO, 1970  
MADE UNDER**

**THE FARM PRODUCTS MARKETING ACT**

- 1.—(1) Section 3 of the Schedule to Regulation 340 of Revised Regulations of Ontario, 1970, exclusive of the clauses, is revoked and the following substituted therefor:

3. For the purpose of electing producer representatives to the local board or The District Flue-Cured Tobacco Growers' Committee under sections 10 to 12, a producer is the owner of a tobacco farm except where the tobacco farm is rented to a tenant who produces tobacco on and markets the tobacco from the tobacco farm on his own account, in which case the producer is the tenant, and

- (2) Section 4 of the said Schedule is revoked and the following substituted therefor:

4. This plan provides for the control and regulation in any or all respects of the producing and marketing within Ontario of tobacco, including the prohibition of such producing and marketing in whole or in part. O. Reg. 398/74, s. 1 (2).

- (3) Section 9 of the said Schedule is revoked and the following substituted therefor:

9. There shall be a committee in each district to be known as "The District Flue-Cured Tobacco Growers' Committee" composed of not more than four members elected or appointed in accordance with sections 10 to 14. O. Reg. 398/74, s. 1 (3).

- (4) Subsection 1 of section 10 of the said Schedule is revoked and the following substituted therefor:

(1) On the first Wednesday in October in each year, the producers in each district shall hold a meeting to nominate producers in the district for election as a member of the local board and as members of The District Flue-Cured Tobacco Growers' Committee. O. Reg. 398/74, s. 1 (4).

- (5) Subsection 2 of section 11 of the said Schedule is revoked and the following substituted therefor:

(2) The third Tuesday in October in each year is fixed as the day for the election in each district of the member of the local board for the district and of The District Flue-Cured Tobacco Growers' Committee for the district. O. Reg. 398/74, s. 1 (5).

- (6) Subsection 1 of section 14 of the said Schedule, exclusive of the clauses, is revoked and the following substituted therefor:

(1) On the Thursday next following the third Tuesday in October in each year, the members elected to the local board shall appoint,

- (7) Subsections 3, 4 and 5 of the said section 14 are revoked and the following substituted therefor:

(3) Where a member of the local board or a district committeeman dies, resigns or, except in

the case of the member appointed under clause *a* of subsection 1, ceases to be a producer in the district for which he is elected or appointed, before the expiration of his term of membership, the members of the local board may appoint a person for the unexpired term and, except in the case of a person appointed to replace a member appointed under clause *a* of subsection 1, the person shall be a producer from the same district.

(4) The term of office of each member of the local board shall commence with the Thursday next following the third Tuesday in October of the year in which he is elected or appointed and shall expire with the Wednesday next following the third Tuesday in October of the following year.

(5) The term of office of each member of a District Flue-Cured Tobacco Growers' Committee shall commence with the Thursday next following the third Tuesday in October of the year in which he is elected or appointed and shall expire with the Wednesday next following the third Tuesday in October of the following year.

(6) The term of office of each member of the local board and each member of a District Flue-Cured Tobacco Growers' Committee holding office on the 30th day of May, 1974 is extended to and expires with the 16th day of October, 1974. O. Reg. 398/74, s. 1 (7).

(2755)

23

#### THE REGIONAL MUNICIPALITY OF PEEL ACT, 1973

O. Reg. 399/74.

Order of the Minister.

Made—May 17th, 1974.

Filed—May 21st, 1974.

#### REGULATION MADE UNDER THE REGIONAL MUNICIPALITY OF PEEL ACT, 1973

IN THE MATTER OF *The Regional Municipality of Peel Act, 1973*; and

IN THE MATTER OF the establishment of a public library board in the area municipality of the Town of Caledon and the transfer of assets and liabilities thereto from the former public library boards.

#### ORDER

Under the provisions of section 142 of *The Regional Municipality of Peel Act, 1973*, It Is ORDERED:

1. The Albion-Bolton Union Public Library Board, The Alton Library Board, The Belfountain Library Board, The Caledon East Library Board, The Caledon Library Board and The Inglewood Library Board are dissolved. O. Reg. 399/74, s. 1.

2. A public library board is established for the area municipality of the Town of Caledon to be known as "The Town of Caledon Library Board" and all the assets and liabilities of the boards dissolved under section 1 of this Order become the assets and liabilities of The Town of Caledon Public Library Board. O. Reg. 399/74, s. 2.

3. The Town of Caledon Public Library Board shall be composed of the number of members provided for in *The Public Libraries Act* and shall be appointed in the manner provided therein. O. Reg. 399/74, s. 3.

4. The provisions of *The Public Libraries Act* apply to the Town of Caledon Public Library Board. O. Reg. 399/74, s. 4.

JOHN WHITE  
*Treasurer of Ontario and  
Minister of Economics and  
Intergovernmental Affairs*

Dated at Toronto, this 17th day of May, 1974.

(2756)

23

#### THE SMALL CLAIMS COURTS ACT

O. Reg. 400/74.

Courts.

Made—May 15th, 1974.

Filed—May 22nd, 1974.

#### REGULATION TO AMEND REGULATION 800 OF REVISED REGULATIONS OF ONTARIO, 1970 MADE UNDER THE SMALL CLAIMS COURTS ACT

1. Schedule 26 to Regulation 800 of Revised Regulations of Ontario, 1970, as remade by section 1 of Ontario Regulation 246/74, is revoked and the following substituted therefor:

#### Schedule 26

1. The Third Small Claims Court of the County of Essex.

2. Those parts of the County of Essex described as follows:

## i. The towns of,

- (a) Essex;
- (b) Harrow;
- (c) Kingsville;
- (d) Leamington.

## ii. The townships of,

- (a) Colchester North;
- (b) Colchester South;
- (c) Gosfield North;
- (d) Gosfield South;
- (e) Mersea;
- (f) Pelee;
- (g) Tilbury North;
- (h) Tilbury West.

iii. That part of the Township of Maidstone lying south of the centre line of Highway No. 401.

iv. That part of the Township of Rochester lying south of the centre line of Highway No. 401.

3. The Town of Kingsville. O. Reg. 400/74, s. 1.

2. Schedule 27 to the said Regulation is revoked. O. Reg. 400/74, s. 2.

3. Schedules 28 and 29 to the said Regulation, as remade by section 1 of Ontario Regulation 453/73, are revoked and the following substituted therefor:

#### Schedule 29

1. The Seventh Small Claims Court of the County of Essex.

2. Those parts of the County of Essex described as follows:

## i. The City of Windsor.

## ii. The towns of,

- (a) Belle River;
- (b) Tecumseh.

iii. The Village of St. Clair Beach.

## iv. The townships of,

- (a) Sandwich South;
- (b) Sandwich West.

v. That part of the Township of Maidstone lying north of the centre line of Highway No. 401.

vi. That part of the Township of Rochester lying north of the centre line of Highway No. 401.

3. The City of Windsor. O. Reg. 400/74, s. 3.  
(2757) 23

#### THE CEMETERIES ACT

##### O. Reg. 401/74.

Closings and Removals.

Made—May 15th, 1974.

Filed—May 22nd, 1974.

#### REGULATION TO AMEND REGULATION 79 OF REVISED REGULATIONS OF ONTARIO, 1970 MADE UNDER THE CEMETERIES ACT

1. Section 2 of Regulation 79 of Revised Regulations of Ontario, 1970, as remade by section 1 of Ontario Regulation 163/74, is revoked and the following substituted therefor:

2. It is directed that the bodies buried in the cemeteries described in Schedules 18, 19, 21, 23, 24, 25, 26, 27 and 28 be removed. O. Reg. 401/74, s. 1.

(2778) 23

#### THE FOREST FIRES PREVENTION ACT

##### O. Reg. 402/74.

Restricted Fire Zone.

Made—May 22nd, 1974.

Filed—May 22nd, 1974.

#### REGULATION MADE UNDER THE FOREST FIRES PREVENTION ACT

##### RESTRICTED FIRE ZONE

1. The part of the White River Fire District described in Schedule "A" hereto is declared to be a

restricted fire zone from the 22nd day of May to the 31st day of October, both inclusive, in the year 1974. O. Reg. 402/74, s. 1.

LEO BERNIER  
*Minister of Natural Resources*

Dated at Toronto this 22nd day of May, 1974.

#### SCHEDULE "A"

In the geographic townships of Tp. 29, Range 23, Tp. 30, Range 23, Tp. 28, Range 24, Tp. 29, Range 24, Tp. 30, Range 24, Tp. 27, Range 25, Tp. 28, Range 25, Tp. 29, Range 25, Tp. 30, Range 25, Tp. 27, Range 26, Tp. 28, Range 26, and Tp. 29, Range 26, in the Territorial District of Algoma, described as follows:

Beginning at a point in the high-water mark on the westerly shore of Wawa Lake where the same is intersected by the northerly limit of Algoma Street as shown on a Map of Wawa City signed by L. V. Rorke, Ontario Land Surveyor, dated June 4th, 1898, and of record in the Ministry of Natural Resources at Toronto; thence in a general northerly and northeasterly direction following the high-water mark on the westerly and northwesterly shores of Wawa Lake to the most easterly extremity thereof; thence south astronomically to a point in the northerly limit of that part of the King's Highway known as No. 101; thence in a general northeasterly direction following that limit to the intersection with the high-water mark on the northerly shore of the waters connecting Bremmer Lake and Hawk Lake; thence easterly following that high-water mark to the confluence with the high-water mark on the westerly shore of Hawk Lake; thence in a general northeasterly direction following that high-water mark and the high-water mark on the westerly shore of McVeigh Creek to the intersection with the westerly limit of the right of way of the main line of the Algoma Central Railway; thence in a general northerly direction following that limit to the intersection with the high-water mark on the easterly shore of Philip Lake; thence in a general northerly direction following that high-water mark to its intersection with the southerly limit of the Goudreau-Maggie Road; thence in a general westerly direction following that limit to the intersection with the high-water mark on the westerly shore of the Magpie River; thence in a general southwesterly direction following that high-water mark to its intersection with the upstream face of a dam one mile and 35 chains, more or less, measured northerly and perpendicularly from the southerly boundary of the geographic Township of Tp. 29, Range 25; thence southwesterly in a straight line three miles and 40 chains, more or less, to the confluence of the high-water mark on the northeasterly shore of Catfish Lake with the high-water mark on the easterly shore of Catfish Creek; thence in a southerly direction following the high-water mark on the

easterly shore of Catfish Lake and Catfish Creek to its confluence with the high-water mark on the northerly shore of the Magpie River; thence southwesterly in a straight line to the confluence of the high-water mark on the westerly shore of Catfish Creek with the high-water mark on the northerly shore of the Magpie River; thence in a general westerly, southerly and southeasterly direction following the high-water mark on the northerly and westerly shores of the Magpie River to the intersection with the northerly limit of the right of way of the Algoma Central Railway; thence in a general southeasterly, easterly, northerly and northwesterly direction following that limit to the intersection with the production westerly of the northerly limit of Algoma Street as shown on a Map of Wawa City signed by L. V. Rorke, Ontario Land Surveyor, dated June 4th, 1898 and of record in the Ministry of Natural Resources; thence easterly along that production and that northerly limit to the point of beginning. O. Reg. 402/74, Sched. A.

(2779)

23

#### THE PLANNING ACT

##### O. Reg. 403/74.

Restricted Areas—County of Kent,

Township of Harwich.

Made—May 23rd, 1974.

Filed—May 24th, 1974.

#### REGULATION TO AMEND ONTARIO REGULATION 11/73 MADE UNDER THE PLANNING ACT

1. Ontario Regulation 11/73 is amended by adding thereto the following section:

11. Notwithstanding any other provisions of this Order, a warehouse containing a total floor area of less than 6,500 square feet may be erected on the land described in Schedule 5. O. Reg. 403/74, s. 1.

2. The said Regulation is further amended by adding thereto the following Schedule:

##### Schedule 5

That parcel of land situate in the Township of Harwich in the County of Kent and being composed of part of the northwesterly half of Lot 8, Concession I east of the Communication Road in the said Township, more particularly described as follows:

Premising that the northeasterly limit of Provincial Highway No. 3, as widened and established by Department of Highways of Ontario Plan deposited in the Land Registry Office for the Registry Division

of Kent (No. 24) as Number 313, has a bearing of north 57° 9' west across the northwesterly half of the said Lot 8 and relating all bearings herein thereto;

Beginning at a point which may be located as follows:

Commencing at the point of intersection of the line between Lots 8 and 9, Concession I east of the Communication Road with the northeasterly limit of the said Highway No. 3 as widened and established by the said Plan Number 313;

Thence south 57° 15' 30" east along the said northeasterly limit of the said Highway 56 feet;

Thence south 57° 9' east continuing along the said northeasterly limit of the said Highway 425.02 feet to the point of beginning;

Thence north 32° 55' east 310 feet;

Thence south 57° 9' east 539.46 feet, more or less, to the line as fenced between the northwesterly and southeasterly halves of the said Lot 8;

Thence south 32° 27' 30" west along the said line between the northwesterly and southeasterly halves of the said Lot, 310 feet, more or less, to the northeasterly limit of the said Highway No. 3;

Thence north 57° 9' west along the said northeasterly limit 541.94 feet, more or less, to the point of beginning. O. Reg. 403/74, s. 2.

S. B. HANDLEMAN  
*Minister of Housing*

Dated at Toronto, this 23rd day of May, 1974.

(2780)

23

### THE PLANNING ACT

#### O. Reg. 404/74.

Restricted Areas—County of Oxford,  
Township of Blandford.  
Made—May 23rd, 1974.  
Filed—May 24th, 1974.

### REGULATION TO AMEND ONTARIO REGULATION 33/73 MADE UNDER THE PLANNING ACT

1. Ontario Regulation 33/73 is amended by adding thereto the following section:

7. Notwithstanding any other provisions of this Order, a building containing a total floor area

of not more than 3,000 square feet may be erected on the land described in Schedule 1 and used for the purposes of cooling, storing and selling cheese.

O. Reg. 404/74, s. 1.

2. The said Regulation is further amended by adding thereto the following Schedule:

### Schedule 1

That parcel of land situate in the Township of Blandford in the County of Oxford, and being that part of Lot 1 in Concession XI in the said Township, designated as Part 2 on a plan deposited in the Land Registry Office for the Registry Division of Oxford (No. 41) as Number 41R453. O. Reg. 404/74, s. 2.

S. B. HANDLEMAN  
*Minister of Housing*

Dated at Toronto, this 23rd day of May, 1974.

(2781)

23

### THE PLANNING ACT

#### O. Reg. 405/74.

Restricted Areas—County of Norfolk,  
Township of Townsend.  
Made—May 23rd, 1974.  
Filed—May 24th, 1974.

### REGULATION TO AMEND ONTARIO REGULATION 290/73 MADE UNDER THE PLANNING ACT

1. Ontario Regulation 290/73 is amended by adding thereto the following section:

38. Notwithstanding any other provisions of this Order, the lands described in Schedule 30 may be used for the erection thereon of one single-family dwelling and structures accessory thereto provided the requirements of section 8 and the following requirements are met:

#### REQUIREMENTS FOR MAIN BUILDING

Minimum front yard	50 feet
Minimum side yard	10 feet
Minimum rear yard	25 feet
Minimum floor area	1,200 square feet
Maximum lot coverage	15 per cent
Maximum height	two and one-half storeys

O. Reg. 405/74, s. 1.

2. The said Regulation is further amended by adding thereto the following Schedule:

**Schedule 30**

Those parcels of land situate in the City of Nanticoke in The Regional Municipality of Haldimand-Norfolk, formerly in the Township of Townsend in the County of Norfolk, being composed of those parts of lots 11 and 12 in Concession XI in the said City, more particularly described as follows:

- 1. The easterly 25 acres of the north half of Lot 11 in Concession XI of the said City of Nanticoke.
- 2. The westerly 20 acres of the northerly 70 acres of Lot 12 in Concession XI of the said City of Nanticoke. O. Reg. 405/74, s. 2.

S. B. HANDLEMAN  
*Minister of Housing*

Dated at Toronto, this 23rd day of May, 1974.

(2782)

23

# Publications Under The Regulations Act

June 15th, 1974

## THE PLANNING ACT

### O. Reg. 406/74.

Restricted Areas—County of Simcoe,  
Township of Vespra.  
Made—May 23rd, 1974.  
Filed—May 27th, 1974.

---

### REGULATION TO AMEND ONTARIO REGULATION 62/73 MADE UNDER THE PLANNING ACT

1. Ontario Regulation 62/73 is amended by adding thereto the following section:

16. Notwithstanding the provisions of section 9, an implement shed may be erected on the lands described in Schedule 4 at a distance of 133 feet or more from the centre line of the road allowance between concessions II and III. O. Reg. 406/74, s. 1.

2. The said Regulation is further amended by adding thereto the following Schedule:

#### Schedule 4

That parcel of land in the Township of Vespra in the County of Simcoe, being composed of the east half and southwest quarter of Lot 9 in Concession III of the said Township of Vespra. O. Reg. 406/74, s. 2.

S. B. HANDLEMAN  
*Minister of Housing*

Dated at Toronto, this 23rd day of May, 1974.

(2794)

## THE PLANNING ACT

### O. Reg. 407/74.

Restricted Areas—Regional Municipality  
of York, Town of Whitchurch-Stouffville.  
Made—May 24th, 1974.  
Filed—May 28th, 1974.

---

### REGULATION TO AMEND ONTARIO REGULATION 101/72 MADE UNDER THE PLANNING ACT

1. Ontario Regulation 101/72 is amended by adding thereto the following section:

55. Notwithstanding any other provisions of this Order, the parcel of land described in Schedule 49 may be used for the erection thereon of one accessory building for the purpose of storage provided the following requirements are met:

Minimum lot frontage	100 feet
Minimum front yard	25 feet
Minimum rear yard	25 feet
Minimum side yard	20 feet

O. Reg. 407/74, s. 1.

2. The said Regulation is further amended by adding thereto the following Schedule:

#### Schedule 49

That parcel of land situate in the Town of Whitchurch-Stouffville in The Regional Municipality of York, formerly in the Township of Whit-

24

church in the County of York, being composed of part of Lot 1 in Concession IV of the said Town, described as follows:

Premising that the north 9° west of the westerly limit of the said Lot, being the easterly limit of the allowance for road between concessions III and IV, is astronomic and referring all bearings herein thereto;

Commencing at the southwesterly angle of the said Lot;

Thence north 9° west, a distance of 267.21 feet;

Thence north 71° 58' east, a distance of 17.21 feet to an iron bar, being the point of beginning of the herein described parcel of land;

Thence north 9° west, a distance of 392.06 feet to an iron bar;

Thence north 71° 58' east, a distance of 450 feet to an iron bar;

Thence south 9° east, a distance of 392.06 feet to an iron bar;

Thence south 71° 58' west, a distance of 450 feet to the point of beginning. O. Reg. 407/74, s. 2.

S. B. HANDLEMAN  
Minister of Housing

Dated at Toronto, this 24th day of May, 1974.

(2795)

24

**THE MINISTRY OF HEALTH ACT, 1972**

**O. Reg. 408/74.**  
Bursaries and Fellowships for Health Study.  
Made—March 12th, 1974.  
Approved—May 22nd, 1974.  
Filed—May 28th, 1974.

REGULATION TO AMEND ONTARIO REGULATION 691/73  
MADE UNDER  
THE MINISTRY OF HEALTH ACT, 1972

1.—(1) Items 3, 6 and 7 of Part 2 of the Schedule to Ontario Regulation 691/73 are revoked and the following substituted therefor:

3.	Post Baccalaureate studies in Social Work leading to Masters Degree	1	\$2,000 plus tuition
6.	Post Baccalaureate studies in Speech Pathology and Audiology	2	\$2,000 plus tuition
7.	Post Baccalaureate studies in Occupational Therapy or Physiotherapy	2	\$2,000 plus tuition

(2) Part 3 of the said Schedule is amended by adding thereto the following item:

6.	Certificate in Public Health Inspection	2	\$1,400 plus tuition
----	---	---	----------------------

(3) Item 1 of Part 5 of the said Schedule is revoked and the following substituted therefor:

1.	Health Research (Fellowships)	3	\$5,000 to \$16,000
----	-------------------------------	---	---------------------

FRANK MILLER  
Minister of Health

Dated at Toronto, this 12th day of March, 1974.

(2796)

24



**THE PARKWAY BELT PLANNING AND  
DEVELOPMENT ACT, 1973**

**O. Reg. 409/74.**

Regional Municipality of York,  
Town of Vaughan.

Made—May 24th, 1974.

Filed—May 29th, 1974.

**REGULATION TO AMEND  
ONTARIO REGULATION 475/73  
MADE UNDER**

**THE PARKWAY BELT PLANNING AND  
DEVELOPMENT ACT, 1973**

1. Paragraph iv of section 2 of Ontario Regulation 475/73 is revoked and the following substituted therefor:

- (iv) The westerly 1,000 feet of Lot 1, and lots 2 and 3, in Concession IV, excepting that parcel composed of part of lots 2 and 3 in Concession IV of the said Township and designated as Part I on a reference plan prepared by Marshall, Macklin and Monaghan, Ontario Land Surveyors, and dated May 20th, 1969, deposited in the Land Registry Office for the Registry Division of Toronto Boroughs and York South (No. 64) as RS 791.

JOHN WHITE  
*Treasurer of Ontario and  
Minister of Economics and  
Intergovernmental Affairs*

Dated at Toronto, this 24th day of May, 1974.

(2797)

24

**THE GENERAL SESSIONS ACT  
THE COUNTY COURTS ACT**

**O. Reg. 410/74.**

Sittings of the General Sessions of the  
Peace and sittings of the County  
Court for the District of Peel.

Made—May 27th, 1974.

Filed—May 29th, 1974.

**THE GENERAL SESSIONS ACT  
THE COUNTY COURTS ACT**

IN THE MATTER OF *The General Sessions Act*, and  
of *The County Courts Act*; and

IN THE MATTER OF the sittings of the General  
Sessions of the Peace and of the sittings of the  
County Court for the trial of issues of fact and  
assessment of damages with or without a jury,  
for the Judicial District of Peel.

**ORDER**

IT IS ORDERED that a sittings of the court of  
General Sessions of the Peace and the sittings of the  
County Court for the trial of issues of fact and  
assessment of damages with or without a jury for the  
Judicial District of Peel, shall be held commencing  
on September 3rd, September 23rd, October 7th,  
October 28th, November 4th, November 25th,  
and December 16th, 1974.

AND IT IS FURTHER ORDERED that a copy of  
this Order shall be mailed by ordinary post to the  
Attorney General of Ontario, and that a copy of  
this Order shall be posted in the office of the Clerk  
of the County Court of the Judicial District of  
Peel and in the office of the Clerk of the General  
Sessions of the Peace for the said Judicial District.

O. Reg. 410/74.

W. E. C. COLTER  
*Chief Judge of the County  
and District Courts of the Counties  
and Districts of Ontario*

Dated at the City of Toronto, in The Municipality  
of Metropolitan Toronto, this 27th day of May,  
1974.

(2798)

24

**THE LAND TRANSFER TAX ACT, 1974**

**O. Reg. 411/74.**

Exemption.

Made—May 29th, 1974.

Filed—May 30th, 1974.

**REGULATION MADE UNDER  
THE LAND TRANSFER TAX ACT, 1974**

**EXEMPTION**

1. Pursuant to clause *f* of subsection 2 of section  
18 of the Act, the Minister is authorized to exempt  
from that part of the tax payable under sub-  
section 2 of section 2 of the Act that exceeds the  
amount of tax that would result if the rates under  
subsection 1 of the said section 2 were applied,  
any person tendering for registration a conveyance  
by which the lands described in the Schedule to  
this Regulation are conveyed from Gilbarco Canada  
Ltd., a non-resident person, as transferor, to  
Electrolux Canada Limited, a non-resident person,  
as transferee. O. Reg. 411/74, s. 1.

**Schedule**

All those parcels of land situate, lying and being  
in the City of Brockville and the County of Leeds,  
being composed of parts of Township Lot 10,  
Concession II of Elizabethtown, now lying within

the limits of the said City of Brockville, the said parcels being more particularly described as follows:

1. Premising that the bearings herein mentioned are astronomic and are referred to the meridian through the southeastern angle of the said Lot 10;

Beginning at an iron bar planted which may be located as follows:

Beginning at the intersection of the original western limit of California Avenue with the southern limit of the said Lot 10;

Thence north 31° 09' along the original western limit of California Avenue, a distance of 2,321.61 feet;

Thence south 58° 51' west, a distance of 30 feet to the iron bar planted at the point of beginning of the hereinafter described parcels;

Thence north 31° 09' west parallel to the original western limit of California Avenue, a distance of 680.33 feet to a point in the southern limit of lands described in an Instrument registered in the Land Registry Office for the Registry Division of Leeds (No. 28) as Number 11775 in the Township of Elizabethtown;

Thence south 58° 09' 30" west along the southern limits of the said lands described in the said Instrument, a distance of 489.88 feet to an iron bar planted on the southwestern angle thereafter and in the eastern limit of the Canadian Pacific Railway lands;

Thence south 21° 45' along the eastern limit of the said railway lands, a distance of 683.54 feet, more or less, to the intersection of the said eastern limit with a line drawn on a course south 58° 51' west from the point of beginning of the herein described parcel;

Thence north 58° 51' east, a distance of 601.32 feet, more or less, to the point of beginning.

2. Premising that the bearings herein are astronomic and are referred to the meridian through the southeastern angle of the said Lot 10;

Beginning at a point which may be located as follows:

Beginning at a point on the original western limit of California Avenue distant north 31° 09' west and 1,008.61 feet from the intersection of the said limit with a southern limit of the said Lot 10, the said point of beginning being the north-eastern angle of those lands previously conveyed to the Crown according to an Instrument registered in the Land Registry Office for the Registry Division of the County of Leeds (No. 28) as Number 24818 for the City of Brockville;

Thence south 58° 51' west along the northerly limits of the said lands previously conveyed by the said Instrument, a distance of 30 feet to the point of beginning of the hereinafter described parcel being hereto conveyed;

Thence north 31° 09' west parallel to the original western limit of California Avenue, a distance of 1,240 feet to an iron bar planted therein;

Thence south 58° 51' west, a distance of 601.32 feet to a point in the eastern limit of the Canadian Pacific Railway lands;

Thence south 31° 45' east along the eastern limit of the said railway lands, a distance of 1,256.83 feet, more or less, to the intersection of the said eastern limit with a line drawn on a course of south 58° 51' west from a point of beginning of the herein described parcel;

The said intersection being the northwestern angle of the said lands previously conveyed by the said Instrument;

Thence north 58° 51' east along the northern limit of the said lands previously conveyed and passing through an iron bar planted near the said railway limit, a distance of 806.31 feet, more or less, to the point of beginning. O. Reg. 411/74, Sched.

(2808)

24

## THE GENERAL SESSIONS ACT THE COUNTY COURTS ACT

### O. Reg. 412/74.

Sittings of the General Sessions of the Peace and sittings of the County Court for the County of Simcoe.

Made—May 29th, 1974.

Filed—May 31st, 1974.

## THE GENERAL SESSIONS ACT THE COUNTY COURTS ACT

IN THE MATTER OF *The General Sessions Act*, and of *The County Courts Act*; and

IN THE MATTER OF the sittings of the General Sessions of the Peace and of the sittings of the County Court for the trial of issues of fact and assessment of damages with or without a jury, for the County of Simcoe.

### ORDER

WHEREAS the sittings of the court of General Sessions of the Peace and the sittings of the County Court for the trial of issues of fact and assessment of damages with or without a jury, for the County of Simcoe, are presently scheduled for the 7th day of October, 1974,

AND WHEREAS it is desirable to hold the said sittings on the 28th day of October, 1974, instead of the 7th day of October, 1974,

THEREFORE IT IS ORDERED that the sittings of the court of General Sessions of the Peace and the sittings of the County Court for the trial of issues of fact and assessment of damages with or without a jury, for the County of Simcoe, shall be held commencing on Monday, October 28th, 1974,

AND IT IS FURTHER ORDERED that a copy of this Order shall be mailed by ordinary post to the Attorney General of Ontario, and that a copy of this Order shall be posted in the office of the Clerk of the County Court of the County of Simcoe and in the office of the Clerk of the General Sessions of the Peace for the said County. O. Reg. 412/74.

W. E. C. COLTER  
*Chief Judge of the County  
and District Courts of the Counties  
and Districts of Ontario*

Dated at the City of Toronto, in The Municipality of Metropolitan Toronto, this 29th day of May, 1974.

(2810)

24

### THE HIGHWAY TRAFFIC ACT

#### O. Reg. 413/74.

Bicycles.

Made—May 29th, 1974.

Filed—May 31st, 1974.

### REGULATION TO AMEND

#### REGULATION 409 OF

REVISED REGULATIONS OF ONTARIO, 1970

MADE UNDER

### THE HIGHWAY TRAFFIC ACT

1. Section 1 of Regulation 409 of Revised Regulations of Ontario, 1970 is revoked and the following substituted therefor:

1. No person shall operate,

(a) a bicycle;

(b) a motorcycle having a cylinder swept volume of 50 cubic centimetres or less; or

(c) a motorcycle driven by electricity stored in the vehicle,

on a controlled-access highway unless he resides on lands adjoining the controlled-access highway to which lands there is no other means of access by highway. O. Reg. 413/74, s. 1.

(2811)

24

### THE HIGHWAY TRAFFIC ACT

#### O. Reg. 414/74.

Parking.

Made—May 29th, 1974.

Filed—May 31st, 1974.

### REGULATION TO AMEND

#### REGULATION 421 OF

REVISED REGULATIONS OF ONTARIO, 1970

MADE UNDER

### THE HIGHWAY TRAFFIC ACT

1. Schedule 6 to Regulation 421 of Revised Regulations of Ontario, 1970 is amended by adding thereto the following paragraph:

12. That part of the King's Highway known as No. 11 in the City of North Bay in the Territorial District of Nipissing lying between a point situate 500 feet measured northerly from its intersection with the northerly limit of the roadway known as Riverbend Road and a point situate at its intersection with the southerly limit of the King's Highway known as No. 11B.

2. Schedule 18 to the said Regulation is amended by adding thereto the following paragraph:

6. That part of the King's Highway known as No. 7 and 12 in the Township of Brock in the County of Ontario beginning at a point situate 1250 feet measured southerly from its intersection with the centre line of the road allowance between concessions 7 and 8 and extending northerly therealong for a distance of 750 feet more or less.

3. The said Regulation is amended by adding thereto the following Schedules:

#### Schedule 39

### HIGHWAY NO. 12

1. That part of the King's Highway known as No. 7 and 12 in the Township of Brock in the County of Ontario beginning at a point situate 1250 feet measured southerly from its intersection with the centre line of the road allowance between concessions 7 and 8 and extending southerly therealong for a distance of 750 feet more or less. O. Reg. 414/74, s. 3, *part*.

#### Schedule 40

### HIGHWAY NO. 108

1. On the west side of that part of the King's Highway known as No. 108 in the Township of Elliot Lake in the Territorial District of Algoma beginning at a point situate at its intersection with the southerly limit of the roadway known as

Hillside Drive South and extending southerly therealong for a distance of 500 feet more or less.  
O. Reg. 414/74, s. 3, *part*.

(2812)

24

### THE HIGHWAY TRAFFIC ACT

#### O. Reg. 415/74.

Slow-Moving Vehicles Sign.  
Made—May 29th, 1974.  
Filed—May 31st, 1974.

REGULATION TO AMEND  
REGULATION 426 OF  
REVISED REGULATIONS OF ONTARIO, 1970  
MADE UNDER  
THE HIGHWAY TRAFFIC ACT

1. Clause *b* of section 2 of Regulation 426 of Revised Regulations of Ontario, 1970 is revoked and the following substituted therefor:

- (*b*) where practicable, on the rear of the vehicle, or combination of vehicles, at the centre of mass of the vehicle or vehicles, and not less than two feet or more than six feet above the roadway,

(2813)

24

### THE PUBLIC COMMERCIAL VEHICLES ACT

#### O. Reg. 416/74.

General.  
Made—May 29th, 1974.  
Filed—May 31st, 1974.

REGULATION TO AMEND  
REGULATION 700 OF  
REVISED REGULATIONS OF ONTARIO, 1970  
MADE UNDER  
THE PUBLIC COMMERCIAL VEHICLES ACT

1. Section 28 of Regulation 700 of Revised Regulations of Ontario, 1970 is revoked and the following substituted therefor:

28. In sections 29 and 33, "licensee" means the holder of an operating licence. O. Reg. 416/74, s. 1.

2. Section 29 of the said Regulation is revoked and the following substituted therefor:

29. Section 33 does not apply to,

- (*a*) a licensee who is the registered owner of a total of four or less vehicles licensed under the Act, other than a licensee who is the holder of a Class H operating licence;
- (*b*) the holder of a Class E or Class FS operating licence; or
- (*c*) a licensee, other than a licensee who is the holder of a Class T operating licence, in respect of the transportation of,
- (*i*) livestock, coal, rough lumber, bricks, tile, cement blocks, cement, cinder blocks, garbage, sand, gravel, rubble, slag, earth, turf or crushed or uncut rock and stone, or
- (*ii*) materials to stock piles and construction sites for use in construction and maintenance of a highway.  
O. Reg. 416/74, s. 2.

(2814)

24

### THE MILK ACT

#### O. Reg. 417/74.

Grade A Milk—Marketing.  
Made—May 30th, 1974.  
Filed—May 31st, 1974.

REGULATION TO AMEND  
REGULATION 591 OF  
REVISED REGULATIONS OF ONTARIO, 1970  
MADE UNDER  
THE MILK ACT

1.—(1) Subsection 5*b* of section 16 of Regulation 591 of Revised Regulations of Ontario, 1970, as remade by subsection 2 of section 1 of Ontario Regulation 827/73, is revoked and the following substituted therefor:

(5*b*) All Class 4*b* milk supplied to a processor shall be sold by the marketing board and bought by the processor for not less than a minimum price of \$6.80 per 100 pounds for milk testing 3.5 per cent milk-fat where the milk is delivered to the processor by tank truck. O. Reg. 417/74, s. 1 (1).

(2) Subsection 6*a* of the said section 16, as remade by section 1 of Ontario Regulation 341/74, is revoked and the following substituted therefor:

(6*a*) All Class 5*a* milk supplied to a processor shall be sold by the marketing board and bought by the processor for not less than a minimum

price of \$6.48 per 100 pounds for milk testing 3.5 per cent milk-fat where the milk is delivered to the processor by tank truck. O. Reg. 417/74, s. 1 (2).

2. This Regulation comes into force on the 1st day of June, 1974. O. Reg. 417/74, s. 2.

THE ONTARIO MILK MARKETING BOARD:

G. R. McLAUGHLIN  
*Chairman*

H. PARKER  
*Secretary*

Dated at Toronto, this 30th day of May, 1974.

(2815)

24

THE MILK ACT

O. Reg. 418/74.

Industrial Milk—Marketing.

Made—May 30th, 1974.

Filed—May 31st, 1974.

REGULATION TO AMEND

REGULATION 593 OF

REVISED REGULATIONS OF ONTARIO, 1970

MADE UNDER

THE MILK ACT

1.—(1) Subsection 3a of section 13 of Regulation 593 of Revised Regulations of Ontario,

1970, as remade by subsection 2 of section 1 of Ontario Regulation 828/73, is revoked and the following substituted therefor:

(3a) All Class 4b milk supplied to a processor shall be sold by the marketing board and bought by the processor for not less than a minimum price of \$6.80 per 100 pounds for milk testing 3.5 per cent milk-fat where the milk is delivered to the processor by tank truck. O. Reg. 418/74, s. 1 (1).

(2) Subsection 4a of the said section 13, as remade by section 1 of Ontario Regulation 342/74, is revoked and the following substituted therefor:

(4a) All Class 5a milk supplied to a processor shall be sold by the marketing board and bought by the processor for not less than a minimum price of \$6.48 per 100 pounds for milk testing 3.5 per cent milk-fat where the milk is delivered to the processor by tank truck. O. Reg. 418/74, s. 1 (2).

2. This Regulation comes into force on the 1st day of June, 1974. O. Reg. 418/74, s. 2.

THE ONTARIO MILK MARKETING BOARD:

G. R. McLAUGHLIN  
*Chairman*

H. PARKER  
*Secretary*

Dated at Toronto, this 30th day of May, 1974.

(2816)

24



# Publications Under The Regulations Act

June 22nd, 1974

## THE ENVIRONMENTAL PROTECTION ACT, 1971

**O. Reg. 419/74.**

Discharge of Sewage from Pleasure Boats.

Made—May 8th, 1974.

Filed—June 3rd, 1974.

### REGULATION TO AMEND REGULATION 644 OF

REVISED REGULATIONS OF ONTARIO, 1970

### MADE UNDER THE ENVIRONMENTAL PROTECTION ACT, 1971

1.—(1) Clause *a* of section 1 of Regulation 644 of Revised Regulations of Ontario, 1970 is revoked.

(2) The said section 1 is amended by adding thereto the following clause:

(ca) "storage equipment" means equipment of a design and construction suitable for the storage or the incineration and storage of human excrement in a pleasure boat including such equipment that is an integral part of a toilet;

2. Clauses *a* and *b* of section 3 of the said Regulation are revoked and the following substituted therefor:

(a) the boat is equipped with storage equipment; and

(b) such toilet and storage equipment are installed so as to be non-portable. R.R.O. 1970, Reg. 644, s. 2; O. Reg. 419/74, s. 2.

3. Section 4 of the said Regulation is revoked.

4. Section 5 of the said Regulation, exclusive of the clauses, is revoked and the following substituted therefor:

5. The owner of a pleasure boat in which a toilet or toilets and storage equipment are installed shall ensure that each toilet and the storage equipment are installed so that,

(2834)

25

## THE HEALTH INSURANCE ACT, 1972

**O. Reg. 420/74.**

General.

Made—May 29th, 1974.

Filed—June 3rd, 1974.

### REGULATION TO AMEND ONTARIO REGULATION 323/72 MADE UNDER THE HEALTH INSURANCE ACT, 1972

1. Item 3 of section 38 of Ontario Regulation 323/72 is revoked and the following substituted therefor:

3. The use of speech therapy facilities where available in a hospital in Canada when prescribed by a physician.

(2835)

25

## THE HEALTH INSURANCE ACT, 1972

**O. Reg. 421/74.**

General.

Made—May 29th, 1974.

Filed—June 3rd, 1974.

### REGULATION TO AMEND ONTARIO REGULATION 323/72 MADE UNDER THE HEALTH INSURANCE ACT, 1972

1. Subsection 2 of section 48a of Ontario Regulation 323/72, as remade by section 1 of Ontario Regulation 462/73 and amended by section 1 of Ontario Regulation 665/73, is revoked and the following substituted therefor:

(2) The amount payable by the Plan for insured services rendered by a laboratory is 90 per cent of the fee listed for such services in the Ontario Medical Association fee schedule effective the 1st day of May, 1974, except the fees listed therein for Admission assessments in Chronic and Convalescent Hospitals, Admission assessments in Nursing Homes and Homes for the Aged, Pre-adoption examination and evaluation for C. A. S., Other Scan (approved but not currently listed), Preparation of Special antigens or antisera, and Special Investigations. O. Reg. 421/74, s. 1.

2. Subsection 1 of section 53 of the said Regulation, as remade by section 2 of Ontario Regulation 462/73 and amended by section 2 of Ontario Regulation 665/73, is revoked and the following substituted therefor:

(1) The amount payable by the Plan for insured services rendered by a physician outside Ontario is the lesser of,

- (a) the amount actually billed by the physician; or
- (b) 90 per cent of the fee listed for such services in the Ontario Medical Association fee schedule effective the 1st day of May, 1974, except the fees listed therein for Admission assessments in Chronic and Convalescent Hospitals, Admission assessments in Nursing Homes and Homes for the Aged, Pre-adoption examination and evaluation for C. A. S., Other Scan (approved but not currently listed), Preparation of Special antigens or antiserums, and Special Investigations. O. Reg. 421/74, s. 2.

3. Subsection 1 of section 59 of the said Regulation, as remade by section 3 of Ontario Regulation 462/73 and amended by section 3 of Ontario Regulation 665/73, is revoked and the following substituted therefor:

(1) The amount payable by the Plan for insured services rendered by a physician in Ontario is 90 per cent of the fee listed for such services in the Ontario Medical Association fee schedule effective the 1st day of May, 1974, except the fees listed therein for Admission assessments in Chronic and Convalescent Hospitals, Admission assessments in Nursing Homes and Homes for the Aged, Pre-adoption examination and evaluation for C. A. S., Other Scan (approved but not currently listed), Preparation of Special antigens or antiserums, and Special Investigations. O. Reg. 421/74, s. 3.

4. This Regulation shall be deemed to have come into force on the 1st day of May, 1974.

(2836)

25

### THE GAME AND FISH ACT

#### O. Reg. 422/74.

Open Seasons—Fur-Bearing Animals.

Made—May 29th, 1974.

Filed—June 3rd, 1974.

### REGULATION MADE UNDER THE GAME AND FISH ACT

#### OPEN SEASONS—FUR-BEARING ANIMALS

#### OPEN SEASON FOR FOX, RACCOON, RED SQUIRREL, SKUNK AND WEASEL

1. Fox, raccoon, red squirrel, skunk and weasel may be hunted or trapped, and the pelts thereof may be possessed, in any part of Ontario from the 1st day of October in any year to the 30th day of September in the year next following, both inclusive. O. Reg. 422/74, s. 1.

#### OPEN SEASON FOR BEAVER AND OTTER

2. Beaver and otter may be trapped, hunted or possessed in the parts of Ontario described in,

(a) Schedule 1,

(i) from the 15th day of October, 1974 to the 15th day of May, 1975, both inclusive, and

(ii) from the 15th day of October, 1975 to the 15th day of May, 1976, both inclusive;

(b) Schedule 2,

(i) from the 25th day of October, 1974 to the 22nd day of April, 1975, both inclusive, and

(ii) from the 25th day of October, 1975 to the 22nd day of April, 1976, both inclusive; and

(c) Schedules 3 and 4,

(i) from the 25th day of October, 1974 to the 31st day of March, 1975, both inclusive, and

(ii) from the 25th day of October, 1975 to the 31st day of March, 1976, both inclusive. O. Reg. 422/74, s. 2.

#### OPEN SEASON FOR FISHER, LYNX, MARTEN AND WOLVERINE

3. Fisher, lynx, marten and wolverine may be trapped, hunted or possessed in any part of Ontario from the 25th day of October in any year to the last day of February in the year next following, both inclusive. O. Reg. 422/74, s. 3.

#### OPEN SEASON FOR MINK

4. Mink may be trapped, hunted or possessed in the parts of Ontario described in,

(a) Schedule 1,

(i) from the 15th day of October, 1974 to the 31st day of January, 1975, both inclusive, and



- (ii) from the 15th day of October, 1975 to the 31st day of January, 1976, both inclusive;

- (b) Schedules 2, 3 and 4 from the 25th day of October to the 31st day of December, both inclusive, in the years 1974 and 1975. O. Reg. 422/74, s. 4.

#### OPEN SEASON FOR MUSKRAT

5. Muskrat may be trapped, hunted or possessed in the parts of Ontario described in,

- (a) Schedule 1,

- (i) from the 15th day of October, 1974 to the 31st day of May, 1975, both inclusive, and

- (ii) from the 15th day of October, 1975 to the 31st day of May, 1976, both inclusive;

- (b) Schedules 2 and 3,

- (i) from the 25th day of October, 1974 to the 21st day of May, 1975, both inclusive, and

- (ii) from the 25th day of October, 1975 to the 21st day of May, 1976, both inclusive; and

- (c) Schedule 4,

- (i) from the 25th day of October, 1974 to the 30th day of April, 1975, both inclusive, and

- (ii) from the 25th day of October, 1975 to the 30th day of April, 1976, both inclusive. O. Reg. 422/74, s. 5.

6. Ontario Regulation 387/72 is revoked. O. Reg. 422/74, s. 6.

#### Schedule 1

Beginning at the intersection of the centre line of the most northerly east-west line of the Canadian National Railways with the Interprovincial Boundary between Ontario and Quebec; thence in a westerly direction following that centre line to the intersection with the Interprovincial Boundary between Ontario and Manitoba; thence in a northerly and northeasterly direction following that boundary to the water's edge of Hudson Bay; thence in a general southeasterly direction following that water's edge and the water's edge of James Bay to the Interprovincial Boundary between Ontario and Quebec; thence southerly along that boundary to the place of beginning. O. Reg. 422/74, Sched. 1.

#### Schedule 2

Beginning at the intersection of the centre line of the most northerly east-west line of the Canadian National Railways with the westerly boundary of the geographic Township of Bicknell, in the Territorial District of Cochrane; thence in a westerly direction following that centre line to the intersection with the Interprovincial Boundary between Ontario and Manitoba; thence southerly along that interprovincial boundary to the International Boundary between Canada and the United States of America; thence in a southeasterly, northeasterly and southeasterly direction along that International Boundary to a line drawn south astronomically from the intersection of the water's edge along the northerly shore of Lake Superior with the water's edge on the easterly shore of the Pic River; thence north astronomically to the said intersection; thence in a general northerly direction following the easterly bank of the Pic River to the confluence of the Pic River and Black River; thence northeasterly along the height of land between the watersheds of the Pic River and the Black River to the southerly boundary of the geographic Township of Leslie, in the Territorial District of Thunder Bay; thence easterly along that southerly boundary to the southwesterly corner of the geographic Township of Gertrude; thence northerly along the westerly boundary of the geographic townships of Gertrude and Gemmell to the northwesterly corner of the last-mentioned geographic township; thence easterly along the northerly boundary of the geographic townships of Gemmell, Nickle, Herbert and Foote to the northeasterly corner of the last-mentioned geographic township; thence northerly along the westerly boundary of the geographic townships of Foch, Flanders, Frances and Downer, in the Territorial District of Algoma, to the northwesterly corner of the last-mentioned geographic township; thence northerly along the westerly boundary of the geographic townships of Clavet, Boyce and Bicknell in the Territorial District of Cochrane, to the place of beginning. O. Reg. 422/74, Sched. 2.

#### Schedule 3

Beginning at the intersection of the Interprovincial Boundary between Ontario and Quebec with the centre line of the right-of-way of the most northerly east-west line of the Canadian National Railways; thence southerly and southeasterly along that Interprovincial Boundary to the confluence with the Mattawa and Ottawa Rivers; thence in a general westerly direction following the centre of the main channel of the Mattawa River and its expansions to the easterly production of the northerly boundary of the geographic Township of West Ferris; thence in a westerly direction following the said easterly production and the northerly boundary of the geographic Township of West Ferris and its westerly production to the easterly shore of Lake Nipissing; thence in a southerly direction along that easterly shore to the intersection with the

westerly production of the southerly boundary of the geographic Township of West Ferris; thence westerly across Lake Nipissing in a straight line to a point in the middle of the main channel of the French River south of and off the easterly end of Blueberry Island; thence southwesterly along the centre lines of the main channel of the French River and that channel of the French River to the north of Okikendawt Island and along that channel of the French River that lies adjacent to the south boundaries of the geographic townships of Scollard, Mason, Bigwood, Allen and Struthers to the southerly production of the easterly boundary of the geographic Township of Travers; thence northerly along that production to the water's edge of that channel; thence southwesterly, westerly and southwesterly following the water's edge of that channel to the southerly production of the easterly boundary of the geographic Township of Humboldt; thence south astronomically 40 miles; thence west astronomically to the International Boundary between Canada and the United States of America; thence in a northwesterly direction following that boundary to a line drawn south astronomically from the intersection of the water's edge along the northerly shore of Lake Superior with the water's edge along the easterly shore of the Pic River; thence north astronomically to that intersection; thence in a general northerly direction following the easterly bank of the Pic River to the confluence of the Pic River and the Black River; thence northeasterly along the height of land between the watersheds of the Pic River and the Black River to the southerly boundary of the geographic Township of Leslie in the Territorial District of Thunder Bay; thence easterly along that southerly boundary to the southwesterly corner of the geographic Township of Gertrude; thence northerly along the westerly boundary of the geographic townships of Gertrude and Gemmell to the northwesterly corner of the last-mentioned geographic township; thence easterly along the northerly boundary of the geographic townships of Gemmell, Nickle, Herbert and Foote to the northeasterly corner of the last-mentioned geographic township; thence northerly along the westerly boundary of the geographic townships of Foch, Flanders, Frances and Downer, in the Territorial District of Algoma, to the northwesterly corner of the last-mentioned geographic township; thence northerly along the westerly boundary of the geographic townships of Clavet, Boyce and Bicknell, in the Territorial District of Cochrane, to the intersection with the centre line of the right-of-way of the most northerly east-west line of the Canadian National Railways; thence in a southeasterly direction along that centre line to the place of beginning. O. Reg. 422/74, Sched. 3.

#### Schedule 4

All that part of the Province of Ontario lying south of a line described as follows:

Beginning at the confluence of the Mattawa and Ottawa rivers at the boundary between Ontario and Quebec; thence in a general westerly direction following the centre of the main channel of the Mattawa River and its expansions to the easterly production of the northerly boundary of the geographic Township of West Ferris; thence in a westerly direction following that easterly production and the northerly boundary of the geographic Township of West Ferris and its westerly production to the easterly shore of Lake Nipissing; thence in a southerly direction along that easterly shore to the intersection with the westerly production of the southerly boundary of the geographic Township of West Ferris; thence westerly across Lake Nipissing in a straight line to a point in the middle of the main channel of the French River south of and off the easterly end of Blueberry Island; thence southwesterly along the centre lines of the main channel of the French River and that channel of the French River to the north of Okikendawt Island and along that channel of the French River that lies adjacent to south boundaries of the geographic townships of Scollard, Mason, Bigwood, Allen and Struthers to the southerly production of the easterly boundary of the geographic Township of Travers; thence northerly along that production to the water's edge of the last-mentioned channel; thence southwesterly, westerly and southwesterly following the water's edge of that channel to the southerly production of the easterly boundary of the geographic Township of Humboldt; thence south astronomically 40 miles; thence west astronomically to the International Boundary between Canada and the United States of America; thence northwesterly and northeasterly along that International Boundary to an angle therein in the North Channel of Lake Huron between Cockburn Island and Drummond Island. O. Reg. 422/74, Sched. 4.

(2837)

25

#### THE PETROLEUM RESOURCES ACT, 1971

##### O. Reg. 423/74.

Spacing Units—Ekfrid Pool.

Made—May 29th, 1974.

Filed—June 3rd, 1974.

#### REGULATION MADE UNDER THE PETROLEUM RESOURCES ACT, 1971

##### SPACING UNITS—EKFRID POOL

1. This Regulation applies to lots 4, 5, 6, 7 and 8 in Range III south of the Longwoods Road, lots 4, 5, 6, 7 and 8 in Range IV south of the Longwoods Road, and lots 4, 5, 6 and 7 in Range V south of the Longwoods Road, in the Township of Ekfrid in the County of Middlesex, as shown

outlined in blue on a plan filed in the office of the Registrar of Regulations at Toronto as Number 1749. O. Reg. 423/74, s. 1.

2. This Regulation applies only to wells drilled to formations of Cambrian age. O. Reg. 423/74, s. 2.

3.—(1) For the purposes of this Regulation, lots 4, 5, 6, 7 and 8 in Range III and lots 4, 7 and 8 in Range IV of the said Township of Ekfrid are divided into eight tracts of approximately equal size as shown outlined in orange on the plan referred to in section 1 and numbered in accordance with the key to tract numbers on the said plan.

(2) In the lots mentioned in subsection 1, tracts 1 and 2 are combined and established and designated as a spacing unit, tracts 3 and 4 are combined and established and designated as a spacing unit, tracts 5 and 6 are combined and established and designated as a spacing unit, and tracts 7 and 8 are combined and established and designated as a spacing unit, as shown outlined in green on the plan referred to in section 1.

(3) For the purposes of this Regulation, the northerly three-quarters of lots 5 and 6 in Range IV of the said Township of Ekfrid are divided into six tracts approximately equal in size as shown outlined in orange on the plan referred to in section 1 and numbered in accordance with the key to tract numbers on the said plan.

(4) In the lots mentioned in subsection 3, tracts 1 and 2 are combined and established and designated as a spacing unit, tracts 3 and 4 are combined and established and designated as a spacing unit, and tracts 5 and 6 are combined and established and designated as a spacing unit, as shown outlined in green on the plan referred to in section 1. O. Reg. 423/74, s. 3.

4.—(1) For the purposes of this Regulation, the parts of lots 5 and 6 in Range IV of the said Township of Ekfrid and lots 4, 5, 6 and 7 in Range V of that township shown outlined in red on the plan referred to in section 1 are designated and established as spacing units.

(2) The number, location and spacing of wells within the spacing units established and designated in subsection 1 shall be generally as shown on the plan referred to in section 1 but shall be subject to approval by the Minister. O. Reg. 423/74, s. 4.

5. No person shall,

- (a) bore or drill more than one well on each spacing unit established and designated by this Regulation;
- (b) without the written consent of the Minister, produce from a well within a spacing unit established and designated by this Regulation unless all the interests in the oil and

gas within the spacing unit have been joined for the purpose of producing a well; or

- (c) produce gas for sale from Cambrian formations within the area described in section 1 without the written consent of the Minister. O. Reg. 423/74, s. 5.

(2838)

25

## THE PETROLEUM RESOURCES ACT, 1971

### O. Reg. 424/74.

Spacing Units—Willey Field.

Made—May 29th, 1974.

Filed—June 3rd, 1974.

## REGULATION TO REVOKE REGULATION 279 OF REVISED REGULATIONS OF ONTARIO, 1970 MADE UNDER THE PETROLEUM RESOURCES ACT, 1971

1. Regulation 279 of Revised Regulations of Ontario, 1970 is revoked.

(2839)

25

## THE LOCAL ROADS BOARDS ACT

### O. Reg. 425/74.

Establishment of Local Roads Areas.

Made—May 15th, 1974.

Filed—June 3rd, 1974.

## REGULATION TO AMEND REGULATION 571 OF REVISED REGULATIONS OF ONTARIO, 1970 MADE UNDER THE LOCAL ROADS BOARDS ACT

1. Schedules 11, 16, 19 and 72, to Regulation 571 of Revised Regulations of Ontario, 1970 are revoked and the following substituted therefor:

### Schedule 11

#### SIBLEY LOCAL ROADS AREA

All those portions of the Township of Sibley, in the Territorial District of Thunder Bay, shown outlined on Ministry of Transportation and Communications plan N-1302-2, filed in the office of the Registrar of Regulations at Toronto as Number 1710. O. Reg. 425/74, s. 1, *part*.

**Schedule 16**

**CRERAR, GIBBONS AND BASTEDO  
LOCAL ROADS AREA**

All those portions of the townships of Crerar, Gibbons and Bastedo, in the Territorial District of Nipissing and those portions of the Township of Henry, in the Territorial District of Sudbury, shown outlined on Ministry of Transportation and Communications plan N-270-A2, filed in the office of the Registrar of Regulations at Toronto as Number 1711. O. Reg. 425/74, s. 1, *part*.

**Schedule 19**

**BADGEROW NO. 2 LOCAL ROADS AREA**

All those portions of the Township of Badgerow, in the Territorial District of Nipissing, shown outlined on Ministry of Transportation and Communications plan N-1305-A4, filed in the office of the Registrar of Regulations at Toronto as Number 1712. O. Reg. 425/74, s. 1, *part*.

**Schedule 72**

**POINTE AU BARIL LOCAL ROADS AREA**

All those portions of the Township of Harrison, in the Territorial District of Parry Sound, shown outlined on Ministry of Transportation and Communications plan N-454-2, filed in the office of the Registrar of Regulations at Toronto as Number 1713. O. Reg. 425/74, s. 1, *part*.

- Schedule 180 to the said Regulation, as remade by section 1 of Ontario Regulation 503/73, is revoked and the following substituted therefor:

**Schedule 180**

**BADGEROW NO. 1 LOCAL ROADS AREA**

All those portions of the Township of Badgerow, in the Territorial District of Nipissing, shown outlined on Ministry of Transportation and Communications plan N-1305-B3, filed in the office of the Registrar of Regulations at Toronto as Number 1714. O. Reg. 425/74, s. 2.

JOHN R. RHODES  
*Minister of Transportation  
and Communications*

Dated at Toronto, this 15th day of May, 1974.

**THE INCOME TAX ACT**

**O. Reg. 426/74.**

Ontario Tax Credit System Regulation.  
Made—May 29th, 1974.  
Filed—June 3rd, 1974.

**REGULATION TO AMEND  
ONTARIO REGULATION 160/74  
MADE UNDER  
THE INCOME TAX ACT**

- Item 3 of Schedule 3 to Ontario Regulation 160/74 is revoked.
- This Regulation shall be deemed to have come into force on the 1st day of January, 1973.

**THE AGRICULTURAL DEVELOPMENT  
FINANCE ACT**

**O. Reg. 427/74.**

Deposits.  
Made—May 29th, 1974.  
Filed—June 3rd, 1974.

**REGULATION TO AMEND  
REGULATION 7 OF  
REVISED REGULATIONS OF ONTARIO, 1970  
MADE UNDER  
THE AGRICULTURAL DEVELOPMENT  
FINANCE ACT**

- Section 1 of Regulation 7 of Revised Regulations of Ontario, 1970, as remade by section 1 of Ontario Regulation 346/74, is revoked and the following substituted therefor:

1.—(1) Subject to subsection 2, interest at the rate of 8¾ per cent per annum, calculated on the minimum monthly balance from the 1st day of May, 1974 shall be paid on the last days of March and September in each year.

(2) In special cases, the Minister of Revenue may determine a rate of interest and basis of calculation different from that prescribed in subsection 1, but the rate so determined shall not exceed 8¾ per cent per annum. O. Reg. 427/74, s. 1.

## THE FARM PRODUCTS MARKETING ACT

O. Reg. 428/74.

Turkeys—Marketing Limitations.

Made—May 31st, 1974.

Filed—June 3rd, 1974.

### REGULATION MADE UNDER THE FARM PRODUCTS MARKETING ACT TURKEYS—MARKETING LIMITATIONS

1. The Board considers it necessary and advisable and requires that the local board carry out the purposes of The Ontario Turkey Producers' Marketing Plan established by Regulation 342 of Revised Regulations of Ontario, 1970, as amended, in accordance with the Schedule. O. Reg. 428/74, s. 1.

2. Section 1, as amended by section 1 of Ontario Regulation 164/73 and section 2 as remade by section 2 of Ontario Regulation 164/73, of Regulation 343 of Revised Regulations of Ontario, 1970 apply to this Regulation *mutatis mutandis*. O. Reg. 428/74, s. 2.

#### Schedule

1. In this Schedule,

- (a) "Agency" means the Canadian Turkey Marketing Agency established by the Canadian Turkey Marketing Agency Proclamation issued pursuant to the *Farm Products Marketing Agencies Act* (Canada);
- (b) "quota" means a quota fixed and allotted to a producer pursuant to section 11 of Regulation 343 of Revised Regulations of Ontario, 1970;
- (c) "quota system" means the method by which the quota fixed and allotted to a producer is determined.

2. The local board shall establish a quota system in order to fix and allot quotas to all members of classes of producers in Ontario in such manner that the number of pounds of turkey meat produced in Ontario and authorized to be marketed in intraprovincial trade in the year 1973 when taken together with the number of pounds of turkey meat produced in Ontario and authorized to be marketed in interprovincial and export trade, in the same year pursuant to quotas assigned by the Agency and the number of pounds of turkey meat produced in Ontario and anticipated to be marketed in the same year, other than as authorized by a quota assigned by the Agency or fixed and allotted by the local board, will equal the number of pounds of turkey meat set out in section 3 of this Schedule.

3. For the purposes of section 2 of this Schedule, the number of pounds of turkey meat set out in this section is as set out in the Table.

#### TABLE

92,000,000 pounds.

4.—(1) No order or regulation shall be made where the effect thereof would be to increase the aggregate of,

- (a) the number of pounds of turkey meat produced in Ontario and authorized by quotas fixed and allotted by the local board and assigned by the Agency to be marketed in intraprovincial, interprovincial and export trade; and
- (b) the number of pounds of turkey meat produced in Ontario and anticipated to be marketed in intraprovincial, interprovincial and export trade other than as authorized by quotas fixed and allotted by the local board and assigned by the Agency,

to a number that exceeds, on a yearly basis, the number of pounds of turkey meat set out in section 3 of this Schedule unless the local board has taken into account,

- (c) the principle of comparative advantage of production in respect of each province in Canada;
- (d) any variation in the size of the market for turkeys;
- (e) any failures by turkey producers in Ontario or in other provinces of Canada to market the number of pounds of turkey meat authorized to be marketed;
- (f) the feasibility of increased production in each province of Canada available to be marketed;
- (g) existing production and storage facilities in each province of Canada; and
- (h) the comparative transportation costs to market areas from alternative sources of production,

and the Agency is making a similar order or regulation.

(2) Where the Agency has made an order or regulation pursuant to the provisions of a marketing plan similar to the provisions of subsection 1, the local board shall make a similar order or regulation.

5. The local board may require each turkey producer to whom a quota is fixed and allotted as a condition of the fixing and allotting thereof, to make available to the local board or its agent all turkeys produced by him and available to be marketed in excess of the quota fixed and allotted to him at a price not exceeding the difference, if any, between the price realized by the local board or its agent on the marketing of such turkeys and its expenses related to such marketing.

6. The local board shall not market any quantity of the products made available to it in excess of the number of pounds of turkey meat referred to in sections 2 and 3, or as modified pursuant to section 4 of this Schedule, without prior consultation with the Agency.

7. The local board shall, with the concurrence of the Agency, administer on its behalf all orders and regulations made by it for the purpose of establishing and implementing a quota system or any such orders or regulations necessary to implement the provisions of the Canadian Turkey Marketing Agency Proclamation and similar provisions of this Schedule.

8. The local board shall make, approve and implement any orders or regulations necessary to give effect to any provisions of this Schedule.

9. The local board shall make available to the Agency any document or extract of documents establishing the registration or licensing of producers, when any such system is in force.

10. The local board shall, with the concurrence of the Agency, collect on its behalf any levies imposed by the Agency.

11.—(1) The local board shall make regulations and orders requiring of producers, processors, packers, dealers and wholesalers all information necessary to monitor sales of turkeys.

(2) The local board shall establish a system for verification of sales.

(3) The local board shall provide all information obtained from the implementation of the system referred to in subsection 2 to the Agency when so requested by the Agency.

12. The local board shall take all reasonable steps to promote a high degree of co-operation between itself and the Agency and, without limiting the generality of the foregoing, shall,

- (a) make available to the Agency the records, minutes and decisions of the local board in relation to any matter that is of concern to the Agency;

(b) allow any officer or employee of the Agency who is designated by the Agency for such purpose to attend meetings of the local board at which any matter that is of concern to the Agency is likely to be discussed and for such purpose shall give notice of all such meetings to the officer or employee so designated; and

(c) give notice of each order or regulation that it proposes to make to the Agency that is likely to affect the Agency in its operations.

13. The authority and powers referred to in Regulation 343 of Revised Regulations of Ontario, 1970, are limited by and subject to the provisions of this Schedule. O. Reg. 428/74, Sched.

#### THE FARM PRODUCTS MARKETING BOARD:

A. BURRELL  
*Chairman*

R. M. MCKAY  
*Secretary*

Dated at Toronto, this 31st day of May, 1974.

(2843)

25

#### THE FARM PRODUCTS MARKETING ACT

##### O. Reg. 429/74.

Turkeys—Marketing.

Made—May 31st, 1974.

Filed—June 3rd, 1974.

#### REGULATION TO AMEND REGULATION 343 OF REVISED REGULATIONS OF ONTARIO, 1970 MADE UNDER THE FARM PRODUCTS MARKETING ACT

1. Regulation 343 of Revised Regulations of Ontario, 1970 is amended by adding thereto the following section:

14a. The Board authorizes the local board to conduct a pool or pools for the distribution of all moneys received from the sale of turkeys and, after deducting all necessary and proper disbursements and expenses, to distribute the remainder of the moneys received from the sale in such manner that every producer receives a share of the remainder of the moneys received from the sale in relation to the amount, class, variety, grade or size of turkeys delivered by him, and authorizes the local board to make an initial payment on delivery

of the turkeys and subsequent payments until all of the remainder of the moneys received from the sale is distributed to the producers. O. Reg. 429/74, s. 1.

**THE FARM PRODUCTS MARKETING BOARD:**

A. BURRELL  
*Chairman*

R. M. MCKAY  
*Secretary*

Dated at Toronto, this 31st day of May, 1974.

(2844)

25

**THE FARM PRODUCTS MARKETING  
ACT**

**O. Reg. 430/74.**

Burley Tobacco—Plan.  
Made—May 29th, 1974.  
Filed—June 3rd, 1974.

**REGULATION MADE UNDER  
THE FARM PRODUCTS MARKETING ACT**

**BURLEY TOBACCO—PLAN**

1. The plan in the Schedule is established for the control and regulation of the marketing within Ontario of burley tobacco. O. Reg. 430/74, s. 1.

2. The local board named in the Schedule is given the powers set out in paragraphs 1, 2, 4, 5, 7, 8, 10, 12, 14, 15, 16, 17, 18, 19 and 26 of subsection 2 of section 15 and in section 50 of *The Co-operative Corporations Act, 1973*. O. Reg. 430/74, s. 2.

3. The members of the local board shall be deemed to be the shareholders and the directors thereof in the exercise of any of the powers mentioned in section 2. O. Reg. 430/74, s. 3.

**Schedule**

*The Farm Products Marketing Act*

**PLAN**

1. This plan may be cited as "The Ontario Burley Tobacco Growers' Marketing Plan".

2. In this plan,

- (a) "burley tobacco" means unmanufactured burley tobacco produced in Ontario;
- (b) "producer" means a person engaged in the production of burley tobacco in Ontario.

3. This plan applies to the control and regulation in any or all respects of the marketing within Ontario of burley tobacco including the prohibition of such marketing in whole or in part.

4. There is hereby established a local board to be known as "The Ontario Burley Tobacco Growers' Marketing Board".

5. The local board shall be composed of not more than eight producer-members who shall hold office until their successors are appointed.

6. The Minister may,

(a) appoint the members of the local board;

(b) appoint one of the members to be chairman of the local board and one of the members to be vice-chairman; and

(c) revoke any appointment made under this section. O. Reg. 430/74, Sched.

(2845)

25

**THE FARM PRODUCTS PAYMENTS ACT**

**O. Reg. 431/74.**

General.  
Made—May 29th, 1974.  
Filed—June 3rd, 1974.

**REGULATION TO AMEND  
REGULATION 348 OF  
REVISED REGULATIONS OF ONTARIO, 1970  
MADE UNDER  
THE FARM PRODUCTS PAYMENTS ACT**

1. Subsection 4a of section 6 of Regulation 348 of Revised Regulations of Ontario, 1970, as remade by section 1 of Ontario Regulation 117/73, is revoked and the following substituted therefor:

(4a) Notwithstanding subsections 1, 2, 3 and 4, a dealer is not required to pay any fee to the Board in respect of the period commencing on the 1st day of June, 1971 and ending on the 31st day of May, 1975. O. Reg. 431/74, s. 1.

(2846)

25

**THE HIGHWAY TRAFFIC ACT**

**O. Reg. 432/74.**

Parking.  
Made—April 17th, 1974.  
Filed—June 4th, 1974.

**REGULATION TO AMEND  
REGULATION 421 OF  
REVISED REGULATIONS OF ONTARIO, 1970  
MADE UNDER  
THE HIGHWAY TRAFFIC ACT**

1. Schedule 6 to Regulation 421 of Revised Regulations of Ontario, 1970 is amended by adding thereto the following paragraph:

13. That part of the King's Highway known as No. 11 in the Village of South River in the Territorial District of Parry Sound beginning at a point situate at its intersection with the centre line of the roadway known as Toronto Avenue and extending southerly therealong for a distance of 300 feet more or less.

2. Schedule 15 to the said Regulation is amended by adding thereto the following paragraph:

1. That part of the King's Highway known as No. 5 in the Township of Flamborough in The Regional Municipality of Hamilton-Wentworth lying between a point situate at its intersection with the line between lots 15 and 16 in Concession 3 and a point situate at its intersection with the line between lots 16 and 17 in the said Concession 3.

3. The said Regulation is amended by adding thereto the following Schedule:

#### Schedule 41

#### NORTH SERVICE ROAD OF THE QUEEN ELIZABETH WAY

1. That part of the King's Highway known as the North Service Road of the Queen Elizabeth Way in that part of the Town of Lincoln in The Regional Municipality of Niagara, that on the 31st day of December, 1969, was the Township of Louth in the County of Lincoln beginning at a point situate at its intersection with the line between lots 18 and 19 in Concession 1 and extending easterly therealong for a distance of 1600 feet more or less.

2. That part of the King's Highway known as the North Service Road of the Queen Elizabeth Way in that part of the Town of Lincoln in The Regional Municipality of Niagara, that on the 31st day of December, 1969, was the Township of Louth in the County of Lincoln beginning at a point situate 400 feet measured easterly from its intersection with the line between lots 9 and 10 in Concession 1 and extending westerly therealong for a distance of 1300 feet more or less. O. Reg. 432/74, s. 3.

#### THE PLANNING ACT

##### O. Reg. 433/74.

Restricted Areas—County of Ontario,  
Township of Scott.  
Made—June 4th, 1974.  
Filed—June 5th, 1974.

#### REGULATION TO AMEND ONTARIO REGULATION 105/72 MADE UNDER THE PLANNING ACT

1. Section 16 of Ontario Regulation 105/72, as remade by section 1 of Ontario Regulation 263/74, is revoked and the following substituted therefor:

16. Notwithstanding any other provisions of this Order, the parcels of land described in Schedules 5, 6, 7, 9, 10, 11, 12, 13, 14, 15, 16, 17, 18, 20, 21, 23, 24, 25, 26, 28, 29, 30, 31, 32, 33, 34, 35, 36, 37, 38, 39, 40, 41, 43, 44, 45 and 46 may each be used for the erection thereon of one single-family dwelling and buildings and structures accessory thereto provided that the following requirements are met:

##### REQUIREMENTS FOR MAIN BUILDING

- |   |   |
|---|---|
| 1. Minimum front yard                   | 35 feet   |
| Minimum side yard                       | 8 feet  |
| Minimum rear yard                       | 25 feet   |
| Minimum ground floor area for dwellings | one storey — 1,100 square feet<br>one and one-half storeys<br>or more—900 square feet |

##### REQUIREMENTS FOR ACCESSORY BUILDINGS AND STRUCTURES

2. No accessory building or structure shall be located closer to the front lot line than the existing single-family dwelling on the lot.
3. No accessory building or structure shall be less than three feet from any side or rear lot line.
4. The lot coverage by all accessory buildings and structures, except for a private garage, shall not exceed 5 per cent.
5. No accessory building shall exceed a height of twelve feet.
6. No accessory building shall be used for human habitation. O. Reg. 433/74, s. 1.

2. The said Regulation is amended by adding thereto the following Schedules:



**Schedule 45**

That parcel of land in the Township of Uxbridge in The Regional Municipality of Durham, formerly in the Township of Scott in the County of Ontario, composed of that part of the west half of Lot 26 in Concession III of the said Township, more particularly described as follows:

Commencing at the northwest angle of Lot 26, Concession III in the said Township;

Thence south 16° east, a distance of 527 feet to an iron bar being the point of beginning;

Thence continuing south 16° east, a distance of 100 feet to an iron bar;

Thence north 73° 10' west, a distance of 200 feet to an iron bar;

Thence north 16° west, a distance of 100 feet to an iron bar;

Thence south 73° 10' west, 200 feet to the point of beginning. O. Reg. 433/74, s. 2, *part*.

**Schedule 46**

That parcel of land situate in the Township of Uxbridge in The Regional Municipality of Durham, formerly in the Township of Scott in the County of Ontario, composed of that part of Lot 1 in Concession V of the said Township, more particularly described as follows:

Beginning at an iron bar in the southerly limit of the said Lot, distant 4,959.60 feet measured easterly thereon from the southwest angle of the said Lot;

Thence north 15° 5' west, a distance of 1,347.16 feet to an iron bar in the line of an old rail and wire fence running in an easterly and westerly direction defining the existing northerly limit of the said Lot;

Thence north 74° 23' 50" east, a distance of 336.76 feet to an iron bar;

Thence south 15° 5' east, a distance of 1,344.82 feet to an iron bar in the southerly limit of the said Lot;

Thence south 74° 00" west, a distance of 336.79 feet to the point of beginning. O. Reg. 433/74, s. 2, *part*.

S. B. HANDLEMAN  
*Minister of Housing*

Dated at Toronto, this 4th day of June, 1974.

(2852)

25

**THE PLANNING ACT****O. Reg. 434/74.**

Restricted Areas—Part of the  
District of Sudbury.  
Made—June 4th, 1974.  
Filed—June 5th, 1974.

REGULATION TO AMEND  
ONTARIO REGULATION 568/72  
MADE UNDER  
THE PLANNING ACT

1. Subsection 3 of section 4 of Ontario Regulation 568/72, as made by section 5 of Ontario Regulation 416/73, is amended by adding thereto the following paragraph:
12. Lot 14, Plan M-566, Township of Broder.
2. Subsection 2 of section 12 of the said Regulation, as remade by section 2 of Ontario Regulation 507/73, is amended by adding thereto the following paragraph:
3. The minimum lot frontage requirements on the property known as Part 1, Plan No. SR 2195, Lot 8, Concession VI, Township of Awrey is 60 feet.
3. Schedule 2 to the said Regulation is amended by adding thereto the following paragraph:
75. Part of Lot 7, Concession IV, Parcel No. 4472, Township of Broder.

S. B. HANDLEMAN  
*Minister of Housing*

Dated at Toronto, this 4th day of June, 1974.

(2853)

25

**THE PARKWAY BELT PLANNING AND DEVELOPMENT ACT, 1973****O. Reg. 435/74.**

County of Wentworth, Village of  
Waterdown.  
Made—June 3rd, 1974.  
Filed—June 6th, 1974.

REGULATION TO AMEND  
ONTARIO REGULATION 485/73  
MADE UNDER  
THE PARKWAY BELT PLANNING  
AND DEVELOPMENT ACT, 1973

1. Section 2 of Ontario Regulation 485/73, as remade by section 1 of Ontario Regulation 654/73, is revoked and the following substituted therefor:

## APPLICATION

2. This Regulation applies to the following land in the Township of Flamborough in The Regional Municipality of Hamilton-Wentworth, formerly in the Village of Waterdown in the County of Wentworth:

Beginning at a point in the southwest boundary of the former Village of Waterdown where it is intersected by the northwest limit of Mountain Brow Road;

Thence northwesterly along the southwest boundary of the former Village of Waterdown to the southerly angle of the lands conveyed to the Board of Trustees of the Roman Catholic Separate Schools for the Village of Waterdown under Instrument registered in the Land Registry Office for the Registry Division of Wentworth (No. 62) as Number 93875 H.L., the said angle also being the westerly angle of Block 48 as shown on a Plan registered as Number 335 in the Land Registry Office for the Registry Division of Wentworth (No. 62);

Thence northeasterly following the southeast limit of the lands in the said Instrument registered as Number 93875 H.L. to the northwest angle of a Plan registered as Number M-38 in the Land Titles Office for the Land Titles Division of Wentworth (No. 62);

Thence southeasterly along the southwest limit of the said Plan M-38 to its southerly angle;

Thence northerly and northeasterly following the southeast limit of lots 8, 9, 10 and 11 of the said Plan M-38 to the southeast angle of the said Lot 11;

Thence easterly along the southeast limit of the lands described in an Instrument registered in the Land Registry Office for the Registry Division of Wentworth (No. 62) as Number 106711 A.B. and its prolongation to the east limit of Main Street;

Thence northerly along the east limit of Main Street to the south limit of School Street;

Thence easterly along the south limit of School Street to the west limit of the right-of-way of the Canadian Pacific Railway;

Thence northerly along the west limit of the said right-of-way to the north limit of School Street;

Thence easterly along the prolongation of the north limit of School Street to the east limit of Mill Street;

Thence northerly along the east limit of Mill Street to and then along the east limit of the said railway right-of-way to a point measured 250 feet southeasterly at right angles from the southeast limit of Dundas Street;

Thence northeasterly parallel with Dundas Street to and then along the southeast limit of Back Street to the northeast boundary of the former Village of Waterdown;

Thence southeasterly along the said Village boundary to the northwest limit of Mountain Brow Road;

Thence southwesterly along the northwest limit of Mountain Brow Road to the place of beginning, excepting those parts of blocks 28, 29 and 30 shown on a Plan registered in the Land Registry Office for the Registry Division of Hamilton-Wentworth (No. 62) as Number 355, more particularly described as follows:

Beginning at an iron bar planted at the eastern corner of Block 30 as shown on the said registered Plan Number 355;

Thence south 44° 52' 40" west along the southeastern limit of Block 30, 370.89 feet to an iron bar planted;

Thence north 45° 7' 20" west, 358 feet to an iron bar planted;

Thence north 39° 7' west, 240 feet to a point;

Thence north 71° 58' west, 265 feet to a point;

Thence north 25° 3' west, 530.47 feet to a point;

Thence north 29° 16' west, 415.78 feet to a point;

Thence north 44° 28' 40" east, 160.39 feet, more or less, to an iron bar planted in the northeastern limit of Block 28 as shown on Registered Plan Number 355;

Thence south 45° 39' 50" east, along the northeastern limit of the aforesaid Block 28, 899.81 feet to an iron bar planted at the eastern corner thereof;

Thence south 45° 32' 20" east along the northeastern limits of blocks 29 and 30, 944.25 feet, more or less, to the point of beginning. O. Reg. 435/74, s. 1.

JOHN WHITE  
*Treasurer of Ontario and  
Minister of Economics and  
Intergovernmental Affairs*

Dated at Toronto, this 3rd day of June, 1974.

**THE FARM PRODUCTS MARKETING  
ACT**

**O. Reg. 436/74.**

Burley Tobacco—Marketing.

Made—June 6th, 1974.

Filed—June 6th, 1974.

**REGULATION MADE UNDER  
THE FARM PRODUCTS MARKETING ACT**

**BURLEY TOBACCO—MARKETING**

**1. In this Regulation,**

- (a) "burley tobacco" means unmanufactured burley tobacco produced in Ontario;
- (b) "local board" means The Ontario Burley Tobacco Growers' Marketing Board;
- (c) "plan" means The Ontario Burley Tobacco Growers' Marketing Plan;
- (d) "producer" means a person engaged in the production of burley tobacco in Ontario. O. Reg. 436/74, s. 1.

**2. This Regulation provides for the control and regulation in any or all respects of the marketing within Ontario of burley tobacco, including the prohibition of such marketing in whole or in part. O. Reg. 436/74, s. 2.**

**3. The Board delegates to the local board the power,**

- (a) to require persons engaged in producing or marketing burley tobacco to register their names, addresses and occupations with the local board;
- (b) to require persons engaged in producing or marketing burley tobacco to furnish such information relating to the production or marketing of burley tobacco, including the completing and filing of returns, as the local board determines;
- (c) to appoint persons to inspect the books, records, documents, lands and premises and any burley tobacco of persons engaged in producing or marketing burley tobacco;
- (d) to stimulate, increase and improve the marketing of burley tobacco by such means as it considers proper;
- (e) to co-operate with a marketing board, local board, marketing commission or marketing agency of Canada or of any province in Canada for the purpose of marketing burley tobacco;

- (f) to do such acts and make such orders and issue such directions as are necessary to enforce the due observance and carrying out of the provisions of the Act, the regulations or the plan. O. Reg. 436/74, s. 3.

**4. The Board delegates to the local board its powers to make regulations with respect to burley tobacco,**

- (a) providing for the licensing of any or all persons before commencing or continuing to engage in the producing or marketing of burley tobacco;
- (b) prohibiting persons from engaging in the producing or marketing of burley tobacco except under the authority of a licence;
- (c) providing for the refusal to grant a licence where the applicant is not qualified by experience, financial responsibility and equipment to engage in properly the business for which the application was made, or for any other reason that the local board considers proper;
- (d) providing for the suspension or revocation of, or the refusal to renew, a licence for failure to observe, perform or carry out the provisions of the Act, the regulations, the plan or any order or direction of the local board;
- (e) providing for the fixing of licence fees not exceeding, in the case of persons licensed to commence or continue to engage in the producing of burley tobacco, 2 cents for each pound or fraction thereof marketed, payable yearly, half-yearly, quarterly or monthly at different amounts or in instalments from any or all persons producing or marketing burley tobacco and the recovering of such licence fees by suit in a court of competent jurisdiction;
- (f) requiring any person who produces and processes burley tobacco to furnish to the local board statements of the amounts of burley tobacco that he produced in any year and used for processing;
- (g) prescribing the form of licences;
- (h) providing for the exemption from any or all of the regulations, orders or directions under the plan of any class, variety or grade of burley tobacco;
- (i) requiring the furnishing of security or proof of financial responsibility by any person engaged in the marketing of burley tobacco and providing for the administration and disposition of any moneys or securities so furnished;

- (j) providing for the control and regulation of the marketing of burley tobacco, including the times and places at which burley tobacco may be marketed;
- (k) providing for the control and regulation of agreements entered into by producers of burley tobacco with persons engaged in marketing or processing burley tobacco and the prohibition of any provision or clause in such agreements;
- (l) requiring any person who produces burley tobacco to offer to sell and to sell burley tobacco through the local board;
- (m) prohibiting any person from processing, packing or packaging any burley tobacco that has not been sold through the local board;
- (n) providing for the making of agreements relating to the marketing of burley tobacco through the local board and prescribing the forms and the terms and conditions of such agreements. O. Reg. 436/74, s. 4.

5.—(1) The Board authorizes the local board,

- (a) to require that burley tobacco be marketed on a quota basis;
- (b) to prohibit any person to whom a quota has not been fixed and allotted for the marketing of burley tobacco or whose quota has been cancelled from marketing any burley tobacco;
- (c) to prohibit any person to whom a quota has been fixed and allotted for the marketing of burley tobacco from marketing any burley tobacco in excess of such quota;
- (d) to prohibit any person to whom a quota has been fixed and allotted for the marketing of burley tobacco produced on lands or premises in respect of which such quota was fixed and allotted from marketing any burley tobacco other than the burley tobacco produced on such lands and premises.

(2) The Board authorizes the local board,

- (a) to fix and allot to persons quotas for the marketing of burley tobacco on such basis as the local board considers proper;
- (b) to refuse to fix and allot to any person a quota for the marketing of burley tobacco for any reason that the local board considers proper; and

- (c) to cancel or reduce, or refuse to increase, a quota fixed and allotted to any person for the marketing of burley tobacco for any reason that the local board considers proper. O. Reg. 436/74, s. 5.

6.—(1) The Board authorizes the local board to use any class of licence fees, service charges and other moneys payable to it for the purposes of paying the expenses of the local board, carrying out and enforcing the Act and the regulations and carrying out the purposes of the plan.

(2) The Board authorizes the local board to establish a fund in connection with the plan for the payment of any moneys that may be required for the purposes mentioned in subsection 1. O. Reg. 436/74, s. 6.

7. The Board authorizes the local board to conduct a pool or pools for the distribution of all moneys received from the sale of burley tobacco and, after deducting all necessary and proper disbursements and expenses, to distribute the remainder of the moneys received from the sale in such manner that every producer receives a share of the remainder of the moneys received from the sale in relation to the amount, class, variety or grade of burley tobacco delivered by him, and authorizes the local board to make an initial payment on delivery of the burley tobacco and subsequent payments until all of the remainder of the moneys received from the sale is distributed to the producers. O. Reg. 436/74, s. 7.

8. The Board authorizes the local board to require the price or prices payable or owing to the producers for burley tobacco to be paid to or through the local board and to recover such price or prices by suit in a court of competent jurisdiction. O. Reg. 436/74, s. 8.

9. The Board authorizes the local board to prohibit the marketing of any class, variety or grade of burley tobacco. O. Reg. 436/74, s. 9.

10. The Board authorizes the local board to appoint agents, to prescribe their duties and terms and conditions of employment and to provide for their remuneration. O. Reg. 436/74, s. 10.

11.—(1) There shall be a negotiating agency to be known as the "Negotiating Committee for Burley Tobacco" composed of such persons who are members of the negotiating agency under subsection 2.

(2) The Negotiating Committee for Burley Tobacco shall be comprised of,

- (a) not more than four members appointed by the buyers of burley tobacco; and
- (b) not more than four members appointed by the local board.

(3) The persons entitled to appoint members under subsection 2 shall appoint the members and shall notify the Board of the members' names and addresses,

(a) in the year 1974,

(i) prior to the 15th day of June, and

(ii) after the 1st day of September and prior to the 1st day of October; and

(b) in the year 1975 and every year thereafter, prior to the 1st day of October.

(4) The terms of office of the members of the negotiating agency expire on the 1st day of October in each year.

(5) The persons who are members of the Negotiating Committee for Burley Tobacco under subsection 2 remain members thereof until their successors become members.

(6) Where a member of the Negotiating Committee for Burley Tobacco appointed under subsection 2, dies or resigns or is unavailable to act prior to the expiration of his membership, the person who appointed him shall appoint a person for the unexpired term of such member. O. Reg. 436/74, s. 11.

12. The Negotiating Committee for Burley Tobacco is empowered to adopt or settle by agreement,

(a) minimum prices for burley tobacco or any class, variety or grade of burley tobacco;

(b) terms, conditions and forms of agreements relating to the producing or marketing of burley tobacco; and

(c) any charges, costs of expenses relating to the production or marketing of burley tobacco. O. Reg. 436/74, s. 12.

13. A meeting of the Negotiating Committee for Burley Tobacco may be convened by a notice in writing given by the members appointed under clause *a* of subsection 2 of section 11 or appointed under clause *b* of subsection 2 of section 11 to the other members, at least seven days but not later than ten days, before the date of the meeting, stating the time and place of the meeting. O. Reg. 436/74, s. 13.

14.—(1) Where a meeting of the Negotiating Committee for Burley Tobacco is held and the negotiating agency does not arrive at an agreement respecting all matters that it is empowered to adopt or settle by agreement, and where not less than two-thirds of the members of the negoti-

ating agency vote in favour thereof, the negotiating agency may refer the matters in dispute to a conciliation board.

(2) Where the Negotiating Committee for Burley Tobacco refers matters in dispute to a conciliation board, it shall so notify the Board. O. Reg. 436/74, s. 14.

15.—(1) The conciliation board shall be composed of three members of whom,

(a) one member shall be appointed by the persons appointed under clause *a* of subsection 2 of section 11;

(b) one member shall be appointed by the persons appointed under clause *b* of subsection 2 of section 11; and

(c) one member shall be appointed by the Board.

(2) The members of the conciliation board shall be appointed within one week of the time that notice was given under subsection 2 of section 14.

(3) The conciliation board is empowered,

(a) to endeavour to effect agreement on any matter referred to in section 12 that the negotiating agency has failed to adopt or settle by agreement; and

(b) to recommend adoption of any agreement effected under clause *a* to the negotiating agency.

(4) The recommendation of the conciliation board made under clause *b* of subsection 3 may include a minority report disagreeing in whole or in part with the recommendation of the majority of the conciliation board.

(5) The conciliation board shall submit its recommendations to the Negotiating Committee for Burley Tobacco within two weeks of the time that notice was given under subsection 2 of section 14. O. Reg. 436/74, s. 15.

THE FARM PRODUCTS MARKETING BOARD:

A. BURRELL  
*Chairman*

R. M. MCKAY  
*Secretary*

Dated at Toronto, this 6th day of June, 1974.

THE PLANNING ACT

O. Reg. 437/74.

Restricted Areas -- County of Norfolk,
Township of Townsend.
Made -- June 4th, 1974.
Filed -- June 6th, 1974.

REGULATION TO AMEND
ONTARIO REGULATION 290 73
MADE UNDER
THE PLANNING ACT

1. Ontario Regulation 290,73 is amended by
adding thereto the following sections:

39. Notwithstanding any other provisions of this
Order, the lands described in Schedules 31 and 32
may each be used for the erection thereon of one
single-family dwelling and buildings and structures
accessory thereto provided the requirements men-
tioned in section 8 and the following requirements
are met:

REQUIREMENTS FOR MAIN BUILDING

Table with 2 columns: Requirement and Value.
Minimum front yard: 50 feet
Minimum side yard: 10 feet
Minimum rear yard: 25 feet
Minimum floor area: 1,200 square feet
Maximum lot coverage: 15 per cent
Maximum height: two and one-half storeys
O. Reg. 437 74, s. 1, part.

40. Notwithstanding any other provisions of this
Order, the lands described in Schedules 33, 34 and 35
may each be used for one single-family dwelling
and buildings and structures accessory thereto
provided the requirements mentioned in section 8
are met. O. Reg. 437 74, s. 1, part.

2. The said Regulation is further amended by
adding thereto the following Schedules:

Schedule 31

All that parcel of land situate in the City of
Nanticoke in The Regional Municipality of
Haldimand-Norfolk, formerly in the Township of
Townsend in the County of Norfolk, and being
composed of the south half of Lot 9 in Concession I
in the said City. O. Reg. 437 74, s. 2, part.

Schedule 32

All that parcel of land situate in the City of
Nanticoke in The Regional Municipality of

Haldimand-Norfolk, formerly in the Township of
Townsend in the County of Norfolk, and being
composed of that part of Lot 22, in Concession VII,
more particularly described as follows:

Beginning at a point marked by an iron bar at
the south boundary of the allowance for road
between concessions VI and VII in the said City of
Nanticoke at a distance of 660 feet westerly from
the northeast angle of the said Lot 22;

Thence westerly along the allowance for road
between concessions VI and VII to the intersec-
tion of the said road allowance with the line dividing
the westerly quarter of the north half of the said
Lot 22 and the easterly three-quarters of the
north half of the said Lot 22;

Thence southerly along the said line dividing
the westerly quarter and the easterly three-quarters
of the north half of Lot 22 to the intersection of
the said line with the line dividing the north half
and the south half of the said Lot;

Thence easterly along the said centre line dividing
the north and south halves of the said Lot to the
east boundary of the said Lot;

Thence northerly along the easterly boundary of
the said Lot 22 to a point marked by an iron bar
distant 1,077.3 feet southerly from the northeast
angle of Lot 22;

Thence south 78° 26' west, 102.5 feet to an iron bar
planted;

Thence north 14° 44' west, 230.1 feet to an iron bar
planted;

Thence north 54° 42' west, 182 feet to an iron bar
planted;

Thence north 59° 42' west, 289 feet to an iron bar
planted;

Thence south 83° 34' west, 247.8 feet to an iron bar
planted;

Thence north 15° 40' west, 495 feet to the place of
beginning. O. Reg. 437/74, s. 2, part.

Schedule 33

All that parcel of land situate in the City of
Nanticoke in The Regional Municipality of
Haldimand-Norfolk, formerly in the Township of
Townsend in the County of Norfolk, being composed
of that part of Lot I in Concession IX in the said
City designated as Part I on a Reference Plan
deposited in the Land Registry Office for the
Registry Division of Norfolk (No. 37) as Instrument
Number 37R327. O. Reg. 437 74, s. 2, part.

**Schedule 34**

All that parcel of land situate in the City of Nanticoke in The Regional Municipality of Haldimand-Norfolk, formerly in the Township of Townsend in the County of Norfolk, being composed of those parts of lots 10 and 11 in Concession II in the said Township designated as Part 3 on a Reference Plan deposited in the Land Registry Office for the Registry Division of Norfolk (No. 37) as Instrument Number 37R-304. O. Reg. 437/74, s. 2, *part.*

**Schedule 35**

All that parcel of land situate in the City of Nanticoke in The Regional Municipality of Haldimand-Norfolk, formerly the Township of Townsend in the County of Norfolk, and being composed of part of Lot 19 in Concession VI in the said City and designated as Part I on a Reference Plan deposited in the Land Registry Office for the Registry Division of Norfolk (No. 37) as Number 37R318. O. Reg. 437/74, s. 2, *part.*

S. B. HANDLEMAN  
*Minister of Housing*

Dated at Toronto, this 4th day of June, 1974.

(2867)

25

**THE PUBLIC TRUSTEE ACT**

**O. Reg. 438/74.**

General.

Made—June 5th, 1974.

Filed—June 7th, 1974.


**REGULATION TO AMEND  
REGULATION 761 OF  
REVISED REGULATIONS OF ONTARIO, 1970  
MADE UNDER  
THE PUBLIC TRUSTEE ACT**

1. Subsection 2 of section 5 of Regulation 761 of Revised Regulations of Ontario, 1970 is revoked and the following substituted therefor:

(2) Where the money in the hands of the Public Trustee is money of Crown estates, the rate of interest referred to in clause *a* of subsection 1 is 3 per cent per annum, effective on the 1st day of April, 1974. O. Reg. 438/74, s. 1.

(2870)

25





# Publications Under The Regulations Act

June 29th, 1974

## THE HOMES FOR RETARDED PERSONS ACT

O. Reg. 439/74.

General.

Made—June 5th, 1974.

Filed—June 10th, 1974.

### REGULATION TO AMEND REGULATION 437 OF REVISED REGULATIONS OF ONTARIO, 1970 MADE UNDER THE HOMES FOR RETARDED PERSONS ACT

1.—(1) Section 1 of Regulation 437 of Revised Regulations of Ontario, 1970 is amended by adding thereto the following clauses:

(aa) "auxiliary residence" means premises other than an approved home where residential services approved by the Director are provided by or on behalf of an approved corporation;

(ca) "Director" means a Director appointed for the purposes of this Regulation;

(2) Clause *h* of the said section 1 is revoked and the following substituted therefor:

(*h*) "resident" means a retarded person who resides in an approved home or in an auxiliary residence. R.R.O. 1970, Reg. 437, s. 1; O. Reg. 439/74, s. 1.

2. Section 2 of the said Regulation is revoked.

3. Section 3 of the said Regulation is revoked and the following substituted therefor:

3. It is the responsibility of every corporation,

(a) that operates or maintains a building or part thereof as an approved home;

(b) that operates or maintains a building or part thereof as an auxiliary residence; or

(c) where an auxiliary residence is operated or maintained on behalf of the corporation,

to ensure that the approved home or auxiliary residence is so constructed, used, furnished or equipped so as to comply with,

(d) the laws affecting the health of the inhabitants of the municipality in which the approved home or auxiliary residence is located;

(e) any rule, regulation, direction or order of the local board of health and any direction or order of the local medical officer of health;

(f) any by-law of the municipality in which the approved home or auxiliary residence is located or other law for the protection of persons from fire hazards; and

(g) any restricted area, standard of housing or building by-law passed by the municipality in which the approved home or auxiliary residence is located pursuant to Part III of *The Planning Act* or any predecessor thereof. O. Reg. 439/74, s. 3.

4. Section 7, excluding clauses *a*, *b* and *c* of the said Regulation is revoked and the following substituted therefor:

7. In every approved home and auxiliary residence the board shall,

5.—(1) Subsection 1 of section 8 of the said Regulation is revoked and the following substituted therefor:

(1) A board shall appoint a person approved by the Director as superintendent for each approved home and the auxiliary residences maintained and operated by it and such person shall be responsible to the board for the efficient management and operation of the premises. O. Reg. 439/74, s. 5 (1).

(2) The said section 8 is amended by adding thereto the following subsection:

(2a) Where the board does not operate or maintain the auxiliary residence, there shall be a person in charge of the auxiliary residence appointed, approved by the Director, who shall ensure efficient management and operation of the auxiliary residence in accordance with the Act and this Regulation. O. Reg. 439/74, s. 5 (2).

6. Section 9 of the said Regulation is revoked and the following substituted therefor:

9.—(1) No board shall appoint a superintendent or person to act temporarily as superintendent or employ a person on the staff of an approved home or auxiliary residence until the person so appointed or employed has obtained from a physician a certificate certifying that he is,

- (a) free from active tuberculosis or other communicable or contagious disease; and
- (b) physically fit to undertake his duties in the premises.

(2) At least once a year the superintendent and each staff member of the approved home or auxiliary residence shall obtain the certificate prescribed in subsection 1. O. Reg. 439/74, s. 6.

7. Section 10 of the said Regulation is revoked and the following substituted therefor:

10. Where a resident of an approved home or auxiliary residence dies, the person in charge thereof shall give notice of the death to a coroner other than a coroner who is the physician of an approved home. O. Reg. 439/74, s. 7.

8. Clause *a* of section 11 of the said Regulation is revoked and the following substituted therefor:

- (a) each approved home and auxiliary residence for the purpose of determining compliance with the Act and this Regulation and for any other purpose as required by the Director;

9. Section 14 of the said Regulation is revoked and the following substituted therefor:

14.—(1) An applicant for a grant under section 5 or 6 of the Act in respect of the erection of a new building or an addition to an existing building or in respect of the acquisition, structural alteration or renovation of all or any part of a building used or to be used as an approved home shall file with the Minister two copies of,

- (a) a site plan showing the location of the building on the site; and
- (b) plans and specifications prepared by an architect showing the areas to be used as an approved home and the purpose for which each such area is to be used,

but where the Director approves, a structural sketch may be substituted for the plans and specifications required under clause *b*.

(2) No plans and specifications or structural sketch filed with the Minister under subsection 1 shall be changed or altered without the approval in writing of the Minister. O. Reg. 439/74, s. 9.

10. Subsections 2 and 3 of section 15 of the said Regulation are revoked and the following substituted therefor:

(2) Payment of any part of a grant under section 5 of the Act may be made after approval has been given under clause *c* of subsection 1 of section 4 of the Act and subject to subsection 3 and an application for payment shall be accompanied by,

- (a) a certificate of an architect or professional engineer stating the progress made towards completion for occupancy of the new building or the addition thereto; and
- (b) a report of an authorized officer of the board certifying that the amount of the payment together with all amounts of the grant previously paid does not exceed the amount of the cost that has been incurred for which the grant is payable.

(3) Final payment of a grant under section 5 of the Act or payment of a grant under section 6 of the Act shall not be made until,

- (a) an architect or professional engineer certifies in Form 3 that,

- (i) the erection, addition, acquisition, structural alteration or renovation, as the case may be, of all or any part of a building used or to be used as an approved home has been completed in accordance with the plans thereof approved by the Minister, and

- (ii) the building or addition is ready for use and occupancy; and

- (b) an authorized officer of the board submits a report in Form 2 stating,

- (i) the actual total cost to the corporation of the erection, addition, acquisition, structural alteration or renovation of the building, as the case may be,

- (ii) that the total of the unpaid accounts applicable to the cost of construction or acquisition does not exceed the amount of the grant remaining to be paid,

- (iii) that the amount of the grant remaining to be paid will be applied first in payment of the unpaid accounts referred to in subclause ii, and

- (iv) that all refundable sales tax has been taken into account. O. Reg. 439/74, s. 10.

11. The said Regulation is further amended by adding thereto the following section:

15a. Where an application for a grant under section 6 of the Act includes the cost of alteration or renovation together with the cost of acquisition of all or any part of a building to be maintained and operated as a home for retarded persons, the amount of the grant shall not exceed an amount based upon the per bed capacity of the home at the rate of \$2,400 per bed. O. Reg. 439/74, s. 11.

12. Section 17 of the said Regulation, as amended by Ontario Regulation 373/73, is revoked and the following substituted therefor:

17.—(1) An application by an approved corporation for a monthly payment of the provincial subsidy under section 8 of the Act shall be made in triplicate in Form 4 and shall be furnished to the Director not later than the 20th day of the following month.

(2) The amount to be paid by the Province of Ontario to an approved corporation under section 8 of the Act shall be computed in accordance with Form 4 and for the purpose of such computation the rate of 80 per cent shall apply to the cost of accommodation provided.

(3) For the purpose of subsection 4, "person in need" means a resident who is a recipient of an allowance under *The Family Benefits Act*.

(4) For the purpose of Form 4, a person in need shall contribute to the cost of his care and maintenance in an approved home or auxiliary residence a monthly amount equal to the amount of his budgetary requirements, determined under subsection 4 of section 11 of Regulation 287 of Revised Regulations of Ontario, 1970 after deducting therefrom the amount determined under that subsection as his budgetary requirements for a comfort allowance, and the amount so deducted together with,

(a) any income received by the person in need by way of payment or refund under,

(i) *The Residential Property Tax Reduction Act, 1972*, and

(ii) section 6b of *The Income Tax Act*; and

(b) the amount of his income exempted under clause a of subsection 12 of the said Regulation 287,

shall not be included in determining revenue from him and he shall be permitted to retain such amount and income for his own personal use.

(5) In determining revenue for the purpose of Form 4, in respect of residents other than those referred to in subsection 4,

(a) any income received by the resident, other than a child, up to and including \$35 per month; and

(b) any income in addition to any amount exempt under clause a received by the resident by way of payment or refund under,

(i) *The Residential Property Tax Reduction Act, 1972*, or

(ii) section 6b of *The Income Tax Act*.

shall not be included and the resident shall be permitted to retain such income for his own personal use.

(6) For the purpose of Form 4, the net operating expenditures of an approved home or auxiliary residence are subject to the approval of the Director. O. Reg. 439/74, s. 12.

13. Section 18 of the said Regulation is revoked and the following substituted therefor:

#### ADMISSION TO APPROVED HOMES AND AUXILIARY RESIDENCES

18.—(1) Before admitting a retarded person who has not been a resident in an approved home to an auxiliary residence or before admitting a retarded person to an approved home, the superintendent or board shall,

(a) ensure that an application for admission is completed in Form 5;

(b) where appropriate, obtain a consent and authorization in Form 6; and

(c) obtain a certificate in writing from a physician certifying that there has been found in the person a condition of arrested or incomplete development of the mind and the person's best interests would be served by admission to the approved home or auxiliary residence.

(2) Subject to subsection 3, the superintendent or board of an approved home or auxiliary residence shall ensure that,

(a) the retarded person has been given a medical examination by a physician including a skin test for tuberculosis;

(b) the physician has certified in writing that the retarded person is free from active tuberculosis or any other communicable or contagious disease; and

- (c) the retarded person has been immunized in accordance with the requirements of the medical officer of health having jurisdiction in the area of the home or auxiliary residence.

(3) Where a retarded person cannot be medically examined or certified in accordance with subsection 2, the board may, where it considers it in the best interest of the welfare of the retarded person that he be admitted to an approved home or auxiliary residence, admit the person to an approved home or auxiliary residence provided that he is kept in isolation from other residents until the requirements of subsection 2 have been met. O. Reg. 439/74, s. 13.

14.—(1) Subsection 1 of section 19 of the said Regulation is revoked and the following substituted therefor:

(1) The superintendent or board of an approved home or auxiliary residence shall keep a written record and file for each resident. O. Reg. 439/74, s. 14 (1).

(2) Clauses *a*, *d*, *i* and *k* of subsection 2 of section 19 of the said Regulation are revoked and the following substituted therefor:

(a) his name, age and sex and address prior to his admission to the approved home or auxiliary residence;

(d) the date and circumstances of and reasons for his admission to the approved home or auxiliary residence;

(i) observations of the conduct and behaviour of the resident while residing in the approved home or auxiliary residence;

(k) the date and circumstances when the resident is discharged from the approved home or auxiliary residence;

15. Section 20 of the said Regulation is revoked and the following substituted therefor:

20.—(1) Every corporation shall keep separate books of account for each approved home and separate books of account for the auxiliary residences maintained and operated by it.

(2) The books of account referred to in subsection 1 shall,

(a) set forth the revenue and expenditures of the approved home or auxiliary residence, as the case may be;

(b) contain a record of money received by the approved home or auxiliary residence, as the case may be, from sources other than under the Act; and

(c) be audited annually by a licensed public accountant who is not a member of the board. O. Reg. 439/74, s. 15.

16. Section 21 of the said Regulation is revoked and the following substituted therefor:

21. Every corporation shall furnish to the Director for each approved home and for the auxiliary residences maintained and operated by it,

(a) not later than the last day of February in each year, the complete financial statement of the approved home and the financial statement for the auxiliary residences for the immediately preceding calendar year, including a calculation of operating subsidy based upon and reconciled with operating surplus or deficit, as the case may be, and the said operating subsidy shall be compared with the subsidy paid by the Province during the year and a calculation of the balance owing by or repayable to the Province made; and

(b) not later than the last day of February in each year, a report of a licensed public accountant stating whether, in his opinion,

(i) he has received all the information and explanations he has required,

(ii) the financial statement and the claims for provincial subsidy are in accordance with the books and records of the approved home or auxiliary residences, as the case may be,

(iii) the calculation of the provincial subsidy is in accordance with the Regulations, and

(iv) the financial statement has been prepared in accordance with generally accepted accounting principles applied on a basis consistent with that of the preceding year. O. Reg. 439/74, s. 16.

17. Subsection 1 of section 22 of the said Regulation is revoked and the following substituted therefor:

(1) An approved corporation is entitled to recover without interest from a parent whose child is a resident or former resident of an approved home or auxiliary residence or from the estate of the parent as a debt due to the corporation the amount of costs paid by the corporation on behalf of the

parent or resident notwithstanding that a provincial subsidy has been paid in respect of costs. O. Reg. 439/74, s. 17.

- 18. Schedule 1 to the said Regulation, as amended by section 1 of Ontario Regulation 522/71, section 1 of Ontario Regulation 168/72, section 1 of Ontario Regulation 309/72 and section 1 of Ontario Regulation 584/72, is revoked.
- 19. Schedule 2 to the said Regulation, as remade by section 3 of Ontario Regulation 217/71 and amended by section 2 of Ontario Regulation 522/71, section 2 of Ontario

Regulation 168/72, section 2 of Ontario Regulation 309/72, section 1 of Ontario Regulation 349/72, section 1 of Ontario Regulation 468/72, section 1 of Ontario Regulation 514/72 and section 2 of Ontario Regulation 584/72, is revoked.

- 20. Form 1 of the said Regulation is revoked.
- 21.—(1) Item 4 of Form 2 of the said Regulation is revoked.
- (2) Item 5 of Schedule A to the said Form 2 is revoked and the following substituted therefor:

5. Payment applied for in this application:

- (a)  any part of the amount shown in item 4 (see note)..... \$.....
- (b)  the balance of the amount shown in item 4 where a new building or addition is complete and ready for use and occupancy and one or more payments have been made under clause a (see note in Schedule C)..... \$.....
- (c)  Total amount of Provincial grant—amount shown in item 4 where a new building or addition is complete and ready for use and occupancy and no payments have been made under clause a or b (see note in Schedule C)..... \$.....

6. Cost incurred to date (where application is made under clause a of item 5)..... \$.....

(3) The notes to Schedule A to the said Form 2 are revoked and the following substituted therefor:

NOTE:

Where application is made for part payment, the application shall be accompanied by,

- (a) a certificate of an architect or professional engineer stating the progress made towards completion for occupancy of the new building or the addition thereto; and
- (b) a report of an authorized officer of the board certifying that the amount of the payment together with the amounts of the grant previously paid does not exceed the amount of the cost that has been incurred for which the grant is payable.

(4) Schedule B to the said Form 2 is revoked and the following substituted therefor:

SCHEDULE B

GRANT UNDER SECTION 6 OF THE ACT

- 1. Total bed capacity of building acquired, altered or renovated.....beds
- 2. Actual cost of acquisition, alteration or renovation..... \$.....
- 3. (a) ..... beds at \$1,200 per bed..... \$.....
- (b) ..... beds at \$2,400 per bed where costs of acquisition and alteration or renovation have been incurred together..... \$.....
- 4. Payments applied for—the lesser of item 2 or 3..... (see note in Schedule C)

SCHEDULE C

REPORT BY AUTHORIZED OFFICER OF THE BOARD

(where application is made under clause b or c of item 5 of Schedule A)

(where application is made under item 4 of Schedule B)

1. The actual cost to the corporation of the  erection of  addition to the building is \$.....

The actual total cost to the corporation of the building  acquired  altered  renovated is \$.....

2. The total of the unpaid accounts does not exceed the amount of the grant remaining to be paid.

3. The amount of the grant remaining to be paid will be applied first in payment of such unpaid accounts.

4. All refundable sales tax has been taken into account.

Dated at ..... this ..... day of ....., 19...

..... (signature of authorized officer of corporation)

NOTE:

Where application for payment is made under clause b or c of item 5 of Schedule A or under item 4 of Schedule B, the application shall be accompanied by,

- (i) the certificate of an architect or professional engineer in Form 3, and
(ii) a report in Schedule C completed and signed by an authorized officer of the board.

22. Form 3 of the said Regulation is revoked and the following substituted therefor:

Form 3

The Homes for Retarded Persons Act

CERTIFICATE OF ARCHITECT OR PROFESSIONAL ENGINEER

(Check (✓) where applicable)

I, ....., a member in good standing of the: (full name)

- Ontario Association of Architects
 Association of Professional Engineers of the Province of Ontario

hereby certify:

- 1. THAT I have personally and carefully inspected the,
 new building being erected or erected; or
 addition to an existing building being erected or erected; or
 building acquired and/or altered or renovated; or
 building altered or renovated

by.....  
(name of corporation)

.....  
(address)

for use as an approved home within the meaning of clause b of section 1 of *The Homes for Retarded Persons Act*.

2. THAT the home,

(a) is situated at.....  
(address)

(b) will consist or consists of ..... building(s)

(c) will have or has a total bed capacity of.....beds and I understand that the aforementioned number of beds has been approved by the Minister for determining the amount of the capital grant payable under the Act and I have so informed the above-named Corporation;

- (d)  is a new building or an addition, erected and completed and is ready for use and occupancy;
- is an acquired building and is ready for use and occupancy;
- is a building which has been altered or renovated and is ready for use and occupancy or is being used and occupied; or
- is an acquired building which has been altered or renovated and is ready for use and occupancy or is being used and occupied.

3. THAT to the best of my knowledge, information and belief,

(a) the building conforms to,

- the plans and specifications
- the structural sketch,

copies of which the authorized officers of the Corporation inform me were filed with the Minister and subsequently approved by him; and

(b) the capital cost of the building is as follows:

- (i)  for the erection of the new building or addition;
- for the acquisition, renovation or alteration..... \$.....
- (ii) for land, where applicable..... \$.....
- (iii) for furnishings and equipment..... \$.....
- (iv) Total Capital Cost..... \$.....

Dated at ....., (signature)

this ..... day of ....., 19...  
(address of professional office)

23. Form 4 of the said Regulation is revoked and the following substituted therefor:

**Form 4**

*The Homes for Retarded Persons Act*

**APPLICATION FOR MONTHLY PAYMENT OF PROVINCIAL  
SUBSIDY UNDER SECTION 8 OF THE ACT**

For the month of . . . . ., 19...

Approved Home       Auxiliary Residence(s)

(use separate form for each category)

Name(s).....

Address(es).....

Name of Corporation.....

**PART I**

**STATISTICAL**

1. Residents:

(a) whose full cost of residential accommodation is the responsibility of,

(i) a Children's Aid Society under *The Child Welfare Act*, or

(ii) another public agency;

(b) whose full cost of residential accommodation is payable by parent(s), others or themselves.

2. Sub-Totals, Item 1

3. Residents for the purpose of provincial subsidy,

(a) who are in receipt of an allowance under *The Family Benefits Act*;

(b) others.

4. Sub-Totals, Item 3

5. Totals (Item 2 plus Item 4)

	Current Month	Period to Date (See Note)	
	Number of Residents (1)	Resident Days (2)	Revenue (3)
(a) whose full cost of residential accommodation is the responsibility of,			
(i) a Children's Aid Society under <i>The Child Welfare Act</i> , or			
(ii) another public agency;			
(b) whose full cost of residential accommodation is payable by parent(s), others or themselves.			
2. Sub-Totals, Item 1			
3. Residents for the purpose of provincial subsidy,			
(a) who are in receipt of an allowance under <i>The Family Benefits Act</i> ;			
(b) others.			
4. Sub-Totals, Item 3			
5. Totals (Item 2 plus Item 4)			



PART II

NET OPERATING EXPENDITURES

	Period to Date (See Note)
6. Food.....	\$.....
7. Physical and personal needs of residents, including medical, clothing and other personal needs.....	.....
8. Program expenses including supplies and books, hobbycrafts, recreation, entertainment and other program expenses.....	.....
9. Salaries, wages and staff benefits.....	.....
10. Consulting or other specialist fees (other than medical, dental or educational).....	.....
11. Accommodation.....	.....
12. Administration.....	.....
13. Replacement of vehicles, furnishings and equipment.....	.....
14. Purchase of auxiliary residential care.....	.....
15. Other, specify:	
(a) .....	.....
(b) .....	.....
16. Sub-Total, Items 6 to 15 inclusive.....	.....
17. Deduct: Miscellaneous operating revenues.....	.....
18. Net operating expenditures, period to date (Item 16 minus Item 17)....	\$ =====
19. Resident days, period to date (Item 5, column 2).....	.....
20. Per diem cost (Item 18 ÷ Item 19).....	\$ =====

PART III

COMPUTATION OF PROVINCIAL SUBSIDY

	Provincial Subsidy	For Ministry Use Only	
	(1)	(2)	(3)
21. Cost of providing residential accommodation (Item 4, column 2 × Item 20).....	\$	\$	\$
22. 80% of cost of providing residential accommodation (Item 21 × 8/10).....	\$	\$	\$
23. Revenue (Item 4, column 3).....	\$	\$	\$
24. Deduct: 20% of Item 21.....			
25. Excess if any Item 23 minus Item 24.....	\$	\$	\$
26. Provincial subsidy payable for period to date (Item 22 minus Item 25).....	\$	\$	\$
27. Adjustments (for Ministry use only).....			
28. Deduct: Provincial subsidy payable for period to date of the previous month (Item 26 of the previous month)			
29. Provincial subsidy payable for current month.....	\$	\$	\$

PART IV

CERTIFICATE

30. We certify that, to the best of our knowledge and belief:

- (i) this application for provincial subsidy is correct,
- (ii) the amounts shown have been calculated in accordance with the Regulations, and
- (iii) this application is in agreement with the records of the approved home/auxiliary residence.

Date: ....., 19...

.....  
(signature of authorized officer)

.....  
(signature of authorized officer)

NOTE:

Commencing January 1st, 1974, this period runs from January 1st for each calendar year until the end of the month for which this application for payment is made.

O. Reg. 439/74, s. 23.

24. Form 5 of the said Regulation is revoked and the following substituted therefor:

Form 5

The Homes for Retarded Persons Act

APPLICATION FOR ADMISSION TO AN APPROVED HOME OR AUXILIARY RESIDENCE

I/We make application for admission (on behalf of the applicant) (See Note)

To the ..... (name of home or auxiliary residence)

..... (address)

operated and maintained by ..... (name of corporation)

and in support of this application I/We make the following statements:

1. NAME OF APPLICANT

..... (surname) ..... (given names)

ADDRESS:

..... (number and street R.R.) ..... (city, town, village or P.O.) ..... (county)

AGE:

(a) present age in years.....

(b) date of birth..... (day) (month) (year)

(c) place of birth.....

(d) documentary or other evidence presented to establish date of birth

..... (type of evidence)

SEX: Male  Female

2. FAMILY OF APPLICANT

Relationship	Full Name	Address	Occupation	Living or Deceased
Father.....				
Mother.....	(maiden name)			
Living brothers and sisters:				Age:

.....  
.....  
.....

3. (a) Is PERSON living with father or mother? Yes  No

If "no", complete the following (except for a child referred to in 3(b)):

- (i) Name of person or persons with whom person living: .....
- (ii) Address: .....
- (iii) Relationship(s): .....
- (iv) Occupation(s): .....
- (v) Is this (are these) person(s) under a legal duty to provide for the person? Yes  No

If "no", give reasons: .....

(b) WHERE PERSON IS A CHILD, is child in the care and custody of a children's aid society under *The Child Welfare Act*, or proposed for admission to the approved home or auxiliary residence on the application of a society? Yes  No

If "yes", complete the following:

- (i) Name and address of Society: .....
- (ii) Type of care or custody: Crown   
Wardship   
Wardship of Children's Aid Society

4. Is person ordinarily resident in Ontario? Yes  No

5. RESIDENCE: (state period(s) of residence during the twelve months immediately preceding the date of his admission to the Home).

(a) APPLICANT FOR ADMISSION

Province or County	Municipality	Address	Dates		With Whom?
			From	To	

(b) PERSON IN CHARGE OF APPLICANT FOR ADMISSION (where applicable)

Name of Person in charge	Province or County	Municipality	Address	Dates	
				From	To

6. (a) NAME AND ADDRESS of applicant's physician:

.....

(b) NAME AND ADDRESS of person to be notified in case of illness, accident or death:

.....

7. (a) STATE IN DETAIL REASONS WHY APPLICATION IS BEING MADE FOR ADMISSION OF PERSON TO THE HOME OR AUXILIARY RESIDENCE:

.....  
 .....  
 .....

(b) TYPE OF CARE REQUIRED:

.....  
 .....

Attach statement or report of the psychological and medical findings, where applicable.

8. ARRANGEMENTS FOR PAYMENT OF THE COSTS OF CARE AND MAINTENANCE OF THE PERSON:

	Daily Amount
(a) To be paid by parent(s).....	\$.....
(b) To be paid by Children's Aid Society.....	\$.....
(c) To be paid by a municipality (specify).....	\$.....
(d) To be paid by other public agency (specify).....	\$.....
(e) To be paid by other(s) (specify).....	\$.....
(f) To be paid or assumed by Corporation.....	\$.....
<b>TOTAL.....</b>	<b>\$.....</b>

9. CERTIFICATE:

To the best of my/our knowledge, information and belief, the answers I/We have given and the statements made in this application are true and correct and I/We have not knowingly withheld any information or relevant fact.

Dated at ....., this ..... day of....., 19...

.....  
(witness)

.....  
(signature of applicant or person(s)  
in whose charge he is)

OR

.....  
(witness)

.....  
(signature of authorized officer of  
Children's Aid Society)

NOTE:

To be completed by person or persons in charge of the person for whom admission is desired or by applicant himself. If applicant himself makes application, the words "on behalf of the applicant" should be deleted.

O. Reg. 439/74, s. 24.

25. Form 6 of the said Regulation is revoked and the following substituted therefor:

Form 6

The Homes for Retarded Persons Act

CONSENT TO ADMISSION TO APPROVED HOME OR AUXILIARY RESIDENCE

(See Note 1 below)

To the board of: .....  
(name of approved corporation)

that operates and maintains the .....  
(name of approved home or auxiliary residence)

.....  
(address)

I, .....  
(name) (address)

(check appropriate box)

- the father
- the mother
- other person in whose charge the person is (specify relationship)
- an authorized officer of the Children's Aid Society of.....

.....  
(address)

CONSENT to the admission of:

.....  
(name of person)

.....  
(last address)

to this approved home or auxiliary residence

.....  
(signature of parent or person in charge)

OR

.....  
(signature and title of authorized officer of Children's Aid Society)

**AUTHORIZATION FOR MEDICAL TREATMENT**

(See Note 2 below)

Name of person admitted.....

Birth: .....  
(month) (day) (year) (place)

I hereby authorize the board of ..... that operates  
(name of approved corporation)

and maintains the ..... or the superintendent  
(name of approved home or auxiliary residence)

thereof to secure

(check appropriate box)

on my behalf

on behalf of the above-named person

in accordance with his/my needs, all necessary medical and other related or ancillary services including those of immunization and surgery.

Dated at .....

this ..... day of ....., 19...

.....  
(signature of person admitted, parent or person in charge)

OR

.....  
(signature and title of authorized officer of Children's Aid Society)

**(TO BE COMPLETED BY SUPERINTENDENT OF APPROVED HOME OR AUXILIARY RESIDENCE WHERE PERSON ADMITTED IS A CHILD OR IS IN THE CHARGE OF ANOTHER PERSON)**

I CERTIFY that I have examined the following items of documentary or other evidence.....

.....  
(list of items examined)

and I am satisfied as to the identity of the above-named person admitted and the parent or the person in whose charge the person admitted is and their relationship to each other.

Date .....

.....  
(signature of superintendent)

## NOTE:

1. Consent portion to be completed only where the person admitted is in the charge of his parent or other person or Children's Aid Society.
2. To be completed by person or Children's Aid Society in charge of person admitted or by person admitted himself where he is not in the charge of another person or Children's Aid Society.

O. Reg. 439/74, s. 25.

26. Form 7 of the said Regulation is revoked.

(2892)

26

**THE REGIONAL MUNICIPALITY OF  
DURHAM ACT, 1973**

**O. Reg. 440/74.**

Order of the Minister.

Made—June 4th, 1974.

Filed—June 10th, 1974.

REGULATION MADE UNDER  
THE REGIONAL MUNICIPALITY OF  
DURHAM ACT, 1973

IN THE MATTER OF *The Regional Municipality of Durham Act, 1973*; and

IN THE MATTER OF the establishment of a public library board in the area municipality of the Township of Brock and the transfer of assets and liabilities thereto from the former public library boards.

## ORDER

Under the provisions of section 151 of *The Regional Municipality of Durham Act, 1973*, IT IS ORDERED:

1. The Beaverton Public Library Board, The Brock (Sunderland) Public Library Board and The Cannington Public Library Board are dissolved. O. Reg. 440/74, s. 1.

2. A public library board is established for the area municipality of the Township of Brock to be known as "The Township of Brock Public Library Board". O. Reg. 440/74, s. 2.

3. The Township of Brock Public Library Board shall be composed of the number of members provided for in *The Public Libraries Act* and shall be appointed in the manner provided therein. O. Reg. 440/74, s. 3.

4. The provisions of *The Public Libraries Act* apply to The Township of Brock Public Library Board. O. Reg. 440/74, s. 4.

JOHN WHITE  
*Treasurer of Ontario and  
Minister of Economics and  
Intergovernmental Affairs*

Dated at Toronto, this 4th day of June, 1974.

(2893)

26

**THE PUBLIC HOSPITALS ACT****O. Reg. 441/74.**

Special Grant.

Made—May 8th, 1974.

Approved—June 5th, 1974.

Filed—June 10th, 1974.

REGULATION TO AMEND  
ONTARIO REGULATION 807/73  
MADE UNDER  
THE PUBLIC HOSPITALS ACT

1. Section 1 of Ontario Regulation 807/73 is revoked and the following substituted therefor:

1. The Minister may pay a special grant as provincial aid in the amount of \$700,000 to Deep River and District Hospital located at Deep River, Ontario, to assist in financing the construction and equipment of a new hospital building. O. Reg. 441/74, s. 1.

2. Clause *a* of section 2 of the said Regulation is revoked and the following substituted therefor:



(a) in the amount of \$550,000 on or before the 31st day of March, 1975; and

F. S. MILLER  
Minister of Health

Dated at Toronto, this 8th day of May, 1974.

(2894)

26

**THE PUBLIC HOSPITALS ACT**

**O. Reg. 442/74.**

Special Grant.  
Made—May 17th, 1974.  
Approved—June 5th, 1974.  
Filed—June 10th, 1974.

**REGULATION MADE UNDER  
THE PUBLIC HOSPITALS ACT**

**SPECIAL GRANT**

1. The Minister may pay a special grant as provincial aid, on or before the 30th day of June, 1974, to each hospital listed in Column 1 of the Schedule in the amount set out opposite thereto in Column 2 of the Schedule. O. Reg. 442/74, s. 1.

2. The special grant shall be used by each hospital against its unmanageable interest-bearing debt. O. Reg. 442/74, s. 2.

**Schedule**

COLUMN 1	COLUMN 2
Hospital	Amount
Hotel Dieu Hospital, Cornwall.....	\$115,315
St. Vincent Hospital, Ottawa.....	60,248

O. Reg. 442/74, Sched.

F. S. MILLER  
Minister of Health

Dated at Toronto, this 17th day of May, 1974.

(2895)

26

**THE CEMETERIES ACT**

**O. Reg. 443/74.**

Closings and Removals.  
Made—May 29th, 1974.  
Filed—June 10th, 1974.

**REGULATION TO AMEND  
REGULATION 79 OF  
REVISED REGULATIONS OF ONTARIO, 1970  
MADE UNDER  
THE CEMETERIES ACT**

1. Regulation 79 of Revised Regulations of Ontario, 1970 is amended by adding thereto the following Schedule:

**Schedule 29**

CEMETERY, PART LOT 10,  
S.P.L.R., TOWNSHIP OF BIDDULPH,  
COUNTY OF MIDDLESEX

That parcel of land and premises situate, lying and being part of Lot 10, south of the Proof Line Road, Township of Biddulph, County of Middlesex, more particularly described as being Part 1 of Part 6 on Plan 33R 878 registered by the Land Registrar for the Registry Division of Middlesex East (No. 33) on March 13, 1974. O. Reg. 443/74, s. 1.

(2896)

26

**THE CEMETERIES ACT**

**O. Reg. 444/74.**

Closings and Removals.  
Made—June 5th, 1974.  
Filed—June 10th, 1974.

**REGULATION TO AMEND  
REGULATION 79 OF  
REVISED REGULATIONS OF ONTARIO, 1970  
MADE UNDER  
THE CEMETERIES ACT**

1. Regulation 79 of Revised Regulations of Ontario, 1970 is amended by adding thereto the following Schedule:

**Schedule 30**

KANE CEMETERY  
(SLOAN'S FAMILY BURIAL GROUND)  
LOT 23, CONCESSION 9  
TOWNSHIP OF EDWARDSBURGH  
COUNTY OF GRENVILLE

That parcel or tract of land and premises situate in the Township of Edwardsburgh in the County of Grenville in the Province of Ontario, being more

particularly designated as Part 8 on a Department of Highways Plan of Survey P-6073-11, being a Land Plan registered in the Land Registry Office for the Registry Division of Grenville (No. 15) as Instrument Number 184. O. Reg. 444/74, s. 1.

(2897)

26

**THE PUBLIC HOSPITALS ACT**

**O. Reg. 445/74.**

Grants—Capital.

Made—May 28th, 1974.

Approved—June 5th, 1974.

Filed—June 10th, 1974.

REGULATION TO AMEND  
REGULATION 727 OF  
REVISED REGULATIONS OF ONTARIO, 1970  
MADE UNDER  
THE PUBLIC HOSPITALS ACT

1.—(1) Subsection 2 of section 3 of Regulation 727 of Revised Regulations of Ontario, 1970 is revoked.

(2) Subsection 3 of the said section 3, exclusive of the clauses, is revoked and the following substituted therefor:

(3) Subject to subsections 1 and 5, where a building project was commenced on or after the 15th day of August, 1963, in the case of,

or 50 per cent of the cost of the building project, whichever is the lesser.

2. Subsection 3 of section 5 of the said Regulation is revoked.

3. Subsection 1 of section 10 of the said Regulation is revoked and the following substituted therefor:

(1) In addition to the grants referred to in section 3, the Minister may pay a special capital grant by way of provincial aid to a hospital located in a municipality with a population of not more than 12,000 in a territorial district or a provisional county,

(a) in respect of a building project commenced before the 1st day of June, 1974, in an amount not exceeding one-sixth of the approved cost as defined in the said Regu-

lation 722 of Revised Regulations of Ontario, 1970 in respect of that part of a building project which has not been completed before the 1st day of June, 1974; or

(b) in respect of a building project commenced on or after the 1st day of June, 1974, in an amount not exceeding one-sixth of the approved cost as defined in the said Regulation 722. O. Reg. 445/74, s. 3.

F. S. MILLER  
*Minister of Health*

Dated at Toronto, this 28th day of May, 1974.

(2898)

26

**THE MENTAL HEALTH ACT**

**O. Reg. 446/74.**

Application of Act.

Made—June 5th, 1974.

Filed—June 10th, 1974.

REGULATION TO AMEND  
REGULATION 576 OF  
REVISED REGULATIONS OF ONTARIO, 1970  
MADE UNDER  
THE MENTAL HEALTH ACT

1. Schedule 3 to section 1 of Regulation 576 of Revised Regulations of Ontario, 1970, as remade by section 1 of Ontario Regulation 94/72, and amended by section 1 of Ontario Regulation 169/72, section 1 of Ontario Regulation 495/72, section 3 of Ontario Regulation 122/73, section 1 of Ontario Regulation 256/73, section 1 of Ontario Regulation 402/73, section 2 of Ontario Regulation 190/74, section 1 of Ontario Regulation 235/74, section 1 of Ontario Regulation 236/74 and section 3 of Ontario Regulation 237/74, is further amended by adding thereto the following item:

3a. London                      Western Ontario  
   Therapeutic Community  
   Hostel

2. This Regulation shall be deemed to have come into force on the 1st day of April, 1973.

(2899)

26

**THE PUBLIC LANDS ACT****O. Reg. 447/74.**

Restricted Areas—District of  
Cochrane.

Made—June 5th, 1974.

Filed—June 11th, 1974.

ORDER MADE UNDER  
THE PUBLIC LANDS ACT

RESTRICTED AREAS—DISTRICT  
OF COCHRANE

The area in territory without municipal organization and composed of the Geographic Township of Lowther in the District of Cochrane is designated as a restricted area. O. Reg. 447/74.

LEO BERNIER

*Minister of Natural Resources*

Dated the 5th day of June, 1974.

(2901)

26

**THE PHARMACY ACT****O. Reg. 448/74.**

Parcost C.D.I.

Made—June 5th, 1974.

Filed—June 11th, 1974.

REGULATION MADE UNDER  
THE PHARMACY ACT

PARCOST C.D.I.

I. For the purposes of the Act, the Parcost C.D.I. is the comparative drug index contained in the Schedule hereto:

**Schedule****PART I****INTRODUCTION**

1. The Parcost Comparative Drug Index has been compiled by the Ministry of Health and its advisory committee, "The Drug Quality and Therapeutics Committee".

2. The Index is a compilation of pharmaceutical preparations, arranged in comparative categories and groupings according to the nature, strength and dosage form of the active therapeutic constituent.

3. The products listed in the Index meet recognized standards of quality required by The Drug Quality and Therapeutics Committee.

4. Except where indicated otherwise by the words "not interchangeable", for the purposes of subsection 1 of section 52 of the Act, products listed in the same bar chart of the Parcost C.D.I. are interchangeable.

5. The cost listed in the Index is derived from a price submitted by the pharmaceutical manufacturer or supplier and is based on the package size listed for the product in the C.D.I., and represents the maximum price the pharmacist or hospital should pay for the product.

6. Manufacturers distributing primarily direct to the pharmacy are indicated by a symbol (D) after the firm name in the MANUFACTURERS' PRODUCTS LISTS SECTION.

7. The cost of prescribed pharmaceutical preparations to the patient is composed of two major components:

- (i) Product cost to the pharmacist.
- (ii) Pharmacist's professional fee.

For the purposes of section 52 of the Act, the product cost-plus professional fee method of pricing a prescription shall be used and the prescription fee so used shall not exceed a maximum of \$2.40.

## PART 2

## INDEX OF C.D.I. PHARMACEUTICAL PREPARATIONS

## viii Index

<i>Product Name</i>		<i>Page</i>	<i>Product Name</i>		<i>Page</i>
AC & C	tablets	2	<b>ASA Compound with Meperidine (Pethidine)</b>	tablets	3
Acet-Am	tablets	8	<b>ASA Compound with Propoxyphene</b>	caps/tabs	2
<b>Acetaminophen Compound with Codeine</b>	tablets	2	Atarax	capsules	89
Acetazolam	tablets	40		oral liquid	89
<b>Acetazolamide</b>	tablets	40		injectable	77
<b>Acetohexamide</b>	tablets	54	Athrombin-K	tablets	36
Achromycin	injectable	28	AVC	vaginal cream	21
Achromycin V	capsules	19		vaginal supp.	21
	oral liquid	18	Avantyl	capsules	85
A.C. with Demerol	tablets	3	Ayercillin	injectable	24
Aerosporin	injectable	29	Azo Gantrisin	tablets	22
Aldactone	tablets	41	Bactrim	tablets	23
Aldomet	tablets	42	<b>Beclomethasone Dipropionate</b>	cream/oint./lot.	47
<b>Allopurinol</b>	tablets	4	Benemid	tablets	4
AmcIII	capsules	15	Bentyloi	capsules	80
	oral liquid	15		oral liquid	80
AmcIII-S	injectable	27	<b>Benzotropine Mesylate</b>	tablets	32
Amesec	capsules	8	<b>Betamethasone</b>	tablets	49
<b>Aminophylline-Ephedrine Compound</b>	capsules	8	<b>Betamethasone Valerate</b>	cream/oint./lot.	47
<b>Amitriptyline</b>	tablets	84	<b>Bethanidine Sulfate</b>	tablets	42
<b>Amitriptyline-Perphenazine Compounds</b>	tablets	64	Betnelan	tablets	49
<b>Amobarbital</b>	tablets	82	Betnovate	cream/oint./lot.	47
<b>Amobarbital Sodium</b>	capsules	82	Bi-Secogen No. 1, No. 2	capsules	83
Ampen	oral liquid	15	Buscopan	tablets	60
<b>Ampicillin</b>	capsules	15	<b>Butabarbital Sodium</b>	tablets	82
	oral liquid	15	Butagesic	tablets	4
	injectable	27	Butazolidin	tablets	4
Ampicin	capsules	15	Butisol Sodium	tablets	82
	oral liquid	15	<b>Calcium Theophylline Aminoacetate</b>	tablets	8
	injectable	27	<b>Carbenicillin</b>	injectable	27
Amytal	tablets	82	Cardilate 10	tablets	38
Amytal Sodium	capsules	82	Cefracycline	tablets	19
Ancasal Cpd No. 2, 3	tablets	2		oral liquid	18
Anturan	tablets	4	Ceibenin	injectable	25
Aparkane	tablets	32	Celestoderm-V	cream/oint.	47
Apresoline	tablets	42	Celestone	tablets	49
Aristocort	tablets	49	Celontin	capsules	85
Aristocort R	cream/oint.	47	<b>Cephalexin Monohydrate</b>	capsules	20
Artane	tablets	32		oral liquid	20
<b>ASA Compound with Codeine</b>	caps/tabs	2	<b>Cephaloridine</b>	injectable	28

## Index ix

<i>Product Name</i>		<i>Page</i>
<b>Cephalothin Sodium</b>	injectable	26
Ceporan	injectable	26
Ceporex	capsules	20
<b>Chlordantoin</b>	vaginal cream	21
<b>Chlordiazepoxide</b>	capsules	67
Chloromide	tablets	54
Chloronase	tablets	54
<b>Chlorothiazide</b>	tablets	40
<b>Chlorotrianisene</b>	capsules	50
Chlorprom	tablets	70
Chlor-Promanyl	tablets oral liquid	70 70
<b>Chlorpromazine</b>	tablets oral liquid injectable	70 70 77
<b>Chlorpropamide</b>	tablets	54
<b>Chlorprothixene</b>	tablets	71
<b>Chlorthalidone</b>	tablets	41
Choledyl	tablets	8
Cidomycin	injectable	29
Climestrone	tablets	50
Clinazine	tablets	75
<b>Clindamycin</b>	capsules oral liquid injectable	20 20 27
<b>Cloxacillin</b>	capsules oral liquid injectable	14 14 25
Codophen-R	tablets	2
Cogentin	tablets	32
Collisone	tablets	48
<b>Colistimethate Sodium</b>	injectable	29
Coly-Mycin M	injectable	29
<b>Conjugated Estrogens</b>	tablets	50
Coronex	tablets	38
Cortef	ointment tablets	46 48
<b>Cortisone Acetate</b>	tablets	48
Cortone	tablets	48
Cortril	ointment	46
Crystapen	injectable	24
C-Tran	capsules	87
Cytomel	tablets	55
Dalacin C	capsules oral liquid injectable	20 20 27

<i>Product Name</i>		<i>Page</i>
Dalmane	capsules	80
Danilona	tablets	36
Darvon-N	capsules	3
Darvon-N Cpd	capsules	2
Darvon-N with A.S.A.	capsules	2
DBI	tablets	54
Decadron	tablets injectable	49 57
Declomycin	capsules oral liquid	19 18
Deltasone	tablets	48
Demerol	tablets injectable	3 5
<b>Demethylchlorotetracycline</b>	capsules oral liquid	19 18
Demulen	tablets	52
Deprex	tablets	64
<b>Desipramine</b>	tablets	66
<b>Dexamethasone</b>	tablets	49
<b>Dexamethasone 21-Phosphate</b>	injectable	57
Dexasone	tablets	49
Diabeta	tablets	54
Diabinese	tablets	54
Diamox	tablets	40
<b>Diazepam</b>	tablets injectable	68 77
<b>Diazoxide</b>	injectable	43
<b>Dicloxacillin</b>	capsules oral liquid injectable	14 14 25
Dicumarol	tablets	36
<b>Dicyclomine HCl</b>	capsules oral liquid	60 60
<b>Digitoxin</b>	tablets	37
<b>Digoxin</b>	tablets injectable	37 43
Dilanca	tablets	39
Dilantin	capsules	84
Dimelor	tablets	54
<b>Diphenylhydantoin Sodium</b>	caps/tabs	84
Disipal	tablets	32
<b>Disodium Cromoglycate</b>	cartridges	8
Diuril	tablets	40
Dopamet	tablets	42
Doriden	tablets	80

**x Index**

<i>Product Name</i>		<i>Page</i>
<b>Doxepin HCl</b>	capsules	65
<b>Doxycycline</b>	capsules	19
	oral liquid	18
	injectable	28
Drenison	cream/oint.	47
Duapen-500	oral liquid	12
Dufalone	tablets	36
Dynapen	capsules	14
	oral liquid	14
	injectable	25
Dyrenlum	tablets	41
Edocrin	tablets	41
Elavil	tablets	64
Elavil Plus	tablets	64
Elkosin	tablets	23
Elmarine	tablets	70
Eltroxin	tablets	55
Emcin	capsules	18
	oral liquid	17
E-Mycin	tablets	16
Enovid 5 mg	tablets	52
Enovid-E	tablets	53
E-Pam	tablets	68
<b>Ephedrine HCl</b>	tablets	8
Equanil	tablets	69
Erythrocin	tablets	16
	oral liquid	17
<b>Erythrol Tetrantrate</b>	tablets	38
Erythromid	tablets	16
<b>Erythromycin</b>	caps/tabs	16
	oral liquid	17
Esbaloid	tablets	42
Esdrix	tablets	40
<b>Esterified Estrogens</b>	tablets	50
<b>Ethacrynic Acid</b>	tablets	41
<b>Ethchlorvynol</b>	capsules	80
<b>Ethosuximide</b>	capsules	85
<b>Ethotoln</b>	tablets	84
Etrafon	tablets	64
Euglucon	tablets	54
Flagyl	tablets	21
	vaginal inserts	21
<b>Flumethasone Pivalate</b>	cream	47
<b>Fluocinolone Acetonide</b>	cream/oint.	47
<b>Fluocinonide</b>	cream/oint.	47

<i>Product Name</i>		<i>Page</i>
<b>Fluphenazine</b>	tablets	71
	oral liquid	71
<b>Flurandrenolide</b>	cream/oint.	47
<b>Flurazepam</b>	capsules	80
Furanex	tablets	22
	oral liquid	22
Furatine	tablets	22
<b>Furosemide</b>	tablets	41
	injectable	43
Gantanol	tablets	23
	oral liquid	23
Gantrisin	tablets	23
	oral liquid	23
	vaginal cream	21
Garamycin	injectable	29
<b>Gentamicin</b>	injectable	29
<b>Glutethimide</b>	tablets	80
<b>Glyburide</b>	tablets	54
<b>Glycopyrrolate</b>	tablets	60
GT-Liquid	oral liquid	18
GT-250	tablets	19
<b>Guanethidine Sulfate</b>	tablets	42
Haldol	tablets	72
	oral liquid	72
<b>Haloperidol</b>	tablets	72
	oral liquid	72
<b>Hecitillin</b>	capsules	15
	oral liquid	15
Hexadrol	tablets	49
Hip-Rex	tablets	22
<b>Hydralazine HCl</b>	tablets	42
Hydrid-50	tablets	40
Hydro-Aquill	tablets	40
<b>Hydrochlorothiazide</b>	tablets	40
<b>Hydrocortisone</b>	cream/oint.	46
	tablets	48
<b>Hydrocortisone Sodium Succinate</b>	injectable	58
Hydrocortone	tablets	48
HydroDiuril	tablets	40
<b>Hydroxyzine</b>	capsules	69
	oral liquid	69
	injectable	77
Hydrozide	tablets	40
Hygroton	tablets	41
Hylenta-5	tablets	12
Hylenta Forte	oral liquid	12
<b>Hyoscine Butylbromide</b>	tablets	60
Hyperstat	injectable	43

## Index xi

<i>Product Name</i>		<i>Page</i>
Hypnotal	capsules	82
Ibuprofen	tablets	3
Ilosone	capsules oral liquid	16 17
Ilotycin	tablets	16
Imipramine	tablets	66
Inderal	tablets injectable	39 43
Indocid	capsules	4
Indomethacin	capsules	4
Infrocin	capsules	4
Intal	cartridges	8
Ismelin	tablets	42
Isordil	tablets	38
Isoorbide Dinitrate	tablets	38
Kanamycin Sulfate	injectable	29
Kantrex	injectable	29
Ka-Pen	tablets oral liquid	12 12
Keflex	capsules oral liquid	20 20
Keflin	injectable	26
Kemadrin	tablets	32
Kenacort	tablets	49
Kenalog	cream/oint./lot.	47
Lanoxin	tablets injectable	37 43
Largactil	tablets oral liquid injectable	70 70 77
Larodopa	tablets	32
Lasix	tablets injectable	41 43
Ledercillin VK	tablets oral liquid	13 13
Levate	tablets	64
Levodopa	tablets	32
Levothyroxine Sodium	tablets	55
Librium	capsules	67
Lidex	cream/oint.	47
Lincocin	capsules oral liquid injectable	20 20 27
Lincomycin	capsules oral liquid injectable	20 20 27
Liothyronine Sodium	tablets	55
Locacorten	cream	47

<i>Product Name</i>		<i>Page</i>
Loridine	injectable	26
Luminal	tablets	81
Malgesic	tablets	4
Mandelamine	tablets	22
Mareline	tablets	64
Medrol	ointment tablets	46 49
<b>Metenamic Acid</b>	capsules	3
Megacillin 500	tablets oral liquid	12 12
Mellaril	tablets oral liquid	76 76
Mellitrol	tablets	54
Menotrol	tablets	50
<b>Meperidine</b>	tablets injectable	3 5
<b>Mephentoin</b>	tablets	84
<b>Meprobamate</b>	tablets	69
Mesantol	tablets	84
<b>Mesoridazine</b>	tablets	71
<b>Methallenestril</b>	tablets	50
Methandine	tablets	22
<b>Methenamine Hippurate</b>	tablets	22
<b>Methenamine Mandelate</b>	tablets	22
<b>Methicillin</b>	injectable	25
<b>Methotrimeprazine</b>	tablets	73
<b>Methsuximide</b>	capsules	85
<b>Methyldopa</b>	tablets	42
<b>Methylphenidate HCl</b>	tablets	65
<b>Methylprednisolone</b>	ointment tablets	46 49
<b>Methylprednisolone Sodium Succinate</b>	injectable	57
<b>Methypylon</b>	capsules	80
Meticortelone	injectable	57
<b>Metronidazole</b>	tablets vaginal inserts	21 21
Micronor	tablets	53
Milontin	capsules	85
Miltown	tablets	69
Miniquen	tablets	53
Minocin	capsules	19
<b>Minocycline</b>	capsules	19
Mobenol	tablets	54
Moditen	tablets oral liquid	71 71

## xii Index

<i>Product Name</i>		<i>Page</i>
<b>Morphine Sulfate</b>	injectable	5
Motrin	tablets	3
Mycostatin	tablets	21
	oral liquid	21
	vaginal inserts	21
Mysoline	tablets	84
	oral liquid	84
Nadopen-V	tablets	13
	oral liquid	13
<b>Nafcillin</b>	capsules	14
	oral liquid	14
	injectable	25
<b>Nalidixic Acid</b>	tablets	22
NegGram	tablets	22
Nembutal	capsules	82
Neuleptil	capsules	73
Nifuran	tablets	22
Nllstat	tablets	21
	oral liquid	21
	vaginal inserts	21
<b>Nitrofurantoin</b>	tablets	22
	oral liquid	22
<b>Nitroglycerin</b>	tablets	38
Nitrostatlin	tablets	38
Nitrostat	tablets	38
Noludar	capsules	80
<b>Norethindrone</b>	tablets	53
Noriday	tablets	53
Norinyl-1	tablets	52
Norinyl 1 + 80	tablets	52
Norinyl-2	tablets	53
Norlestrin 1 mg	tablets	52
Noriestrin 2.5 mg	tablets	52
Norpramin	tablets	88
Norquen	tablets	53
<b>Nortriptyline</b>	capsules	65
Novo-Ampicillin	capsules	15
	oral liquid	15
Novobutamide	tablets	54
Novochlorpromazine	tablets	70
Novodipam	tablets	68
Novodiphenyl	capsules	84
Novomepro	tablets	69
Novonidazoi	tablets	21
Novopentobarb	capsules	82
Novopen-500	tablets	12

<i>Product Name</i>		<i>Page</i>
Novopen-V-500	tablets	13
Novophenyl	tablets	4
Novopoxide	capsules	67
Novopramine	tablets	66
Novoprednisone	tablets	48
Novoridazine	tablets	76
Novorythro	capsules	16
	oral liquid	17
Novosoxazole	tablets	23
Novotetra	capsules	19
	oral liquid	18
Novotriptyn	tablets	64
Nozinan	tablets	73
<b>Nystatin</b>	tablets	21
	oral liquid	21
	vaginal inserts	21
Oracon	tablets	53
Oramide	tablets	54
Orbenin	capsules	14
	oral liquid	14
	injectable	25
Orinase	tablets	54
<b>Orphenadrine HCl</b>	tablets	32
Ortho-Novum 1/50	tablets	52
Ortho-Novum 1/80	tablets	52
Ortho-Novum 0.5 mg	tablets	53
Ortho-Novum 2 mg	tablets	53
Ortho-Novum 5 mg	tablets	52
Ortho-Novum SQ	tablets	53
Ovral	tablets	52
Ovrette	tablets	53
Ovulen 0.5 mg	tablets	53
Ovulen 1 mg	tablets	53
<b>Oxacillin</b>	capsules	14
	oral liquid	14
	injectable	25
<b>Oxazepam</b>	caps/tabs	68
<b>Oxtriphylline</b>	tablets	8
<b>Oxyphenbutazone</b>	tablets	4
<b>Oxytetracycline</b>	capsules	19
	oral liquid	18
Paracort	tablets	48
Paradione	capsules	85
<b>Paramethadione</b>	capsules	85
Pediamycin	oral liquid	17



<i>Product Name</i>		<i>Page</i>
Peganone	tablets	84
Penbritin	capsules oral liquid injectable	15 15 27
Pencitabs	tablets oral liquid	12 12
Penicillin G	tablets oral liquid	12 12
Penicillin G Crystalline	Injectable	24
Penicillin G Procaine	injectable	24
Penicillin V	caps/tabs oral liquid	13 13
Penloral 500	tablets	12
Pentaerythritol Tetranitrate	tablets	39
Pentazocine	tablets injectable	3 5
Pentobarbital Sodium	capsules	82
Pentogen	capsules	82
Pen-Vee	tablets oral liquid	13 13
Pen-Vee K	capsules oral liquid	13 13
Pericyazine	capsules	73
Peritrate	tablets	39
Perphenazine	tablets oral liquid	73 73
Perphenazine- Amitriptyline Compounds	tablets	64
Pertofrane	tablets	66
Pethidine	tablets injectable	3 5
P-50	tablets oral liquid	12 12
Pfizerthro	tablets	16
P.G.A. 0.5	tablets	12
P.G. Atric Forte	oral liquid	12
Phenazopyridine HCl	tablets	22
Phenazopyridine HCl- Sulfisoxazole	tablets	22
Phenformin HCl	tablets	54
Phenindione	tablets	36
Phenobarbital	tablets	81
Phensuximide	capsules	85
Phenylbutazone	tablets	4
Phenytoin Sodium	caps/tabs	84
Phenytoin Soluble	tablets	84
Phytadon	tablets injectable	3 5
Placidyl	capsules	80

<i>Product Name</i>		<i>Page</i>
Polycillin	capsules oral liquid	15 15
Polymyxin B Sulfate	injectable	29
Ponstan	capsules	3
Prednisolone Sodium Hemisuccinate	Injectable	57
Prednisone	tablets	48
Premarin	tablets	50
Prnylamine Lactate	tablets	39
Primidone	tablets oral liquid	84 84
Pro-Banthine	tablets injectable	60 60
Probenecid	tablets	4
Prochlorperazine	tablets	74
Procyclidine HCl	tablets	32
Progesic	tablets	3
Progesic Cpd	capsules	2
Proloid	tablets	55
Promanyl	tablets	74
Promazine	tablets	74
Promosol	tablets oral liquid	70 70
Propaderm	cream/oint./lot.	47
Propoxyphene	caps/tabs	3
Propranolol	tablets injectable	39 43
Propantheline Bromide	tablets injectable	60 60
Pro-65	capsules	3
Prostaphlin	capsules oral liquid injectable	14 14 25
Protensin	capsules	67
Protriptyline	tablets	65
Purodigin	tablets	37
PVF-K 500	tablets	13
PVF 500	oral liquid	13
Pyopen	injectable	27
Pyridium	tablets	22
Reserpanca	tablets	42
Reserpine	tablets	42
Reverin	injectable	28
Ritallin	tablets	65
Roblmycin	tablets	16
Robinul	tablets	60

## xiv Index

<i>Product Name</i>		<i>Page</i>
<b>Rolltetracycline</b>	Injectable	28
<b>Salbutamol</b>	Inhaler	8
<b>Secobarbital-Amobarbital</b>	capsules	83
<b>Secobarbital Sodium</b>	capsules	83
<b>Secocaps</b>	capsules	83
<b>Secogen</b>	capsules	83
<b>Seconal Sodium</b>	capsules	83
<b>Secrovin</b>	tablets	53
<b>Segontin</b>	tablets	39
<b>Septra</b>	tablets	23
<b>Serax</b>	caps./tabs	68
<b>Serentil</b>	tablets	71
<b>Serpasil</b>	tablets	42
<b>Sertan</b>	tablets	84
<b>Sinequan</b>	capsules	65
642	tablets	3
692	tablets	2
<b>Sodium Edectrin</b>	Injectable	43
<b>Sodium Ethacrynate</b>	Injectable	43
<b>Solazine</b>	tablets	75
<b>Solium</b>	capsules	67
<b>Solu-Cortef</b>	Injectable	56
<b>Solu-Cortilean</b>	Injectable	56
<b>Solu-Medrol</b>	Injectable	57
<b>Somnotol</b>	capsules	82
<b>Sparine</b>	tablets	74
<b>Spectinomycin</b>	injectable	28
<b>Spironolactone</b>	tablets	41
<b>Sporostacin</b>	vaginal cream	21
<b>Stabinal</b>	tablets	54
<b>Staphcillin</b>	Injectable	25
<b>Stelazine</b>	tablets	75
<b>Stemetil</b>	tablets	74
<b>Sterine</b>	tablets	22
<b>Stilboestrol</b>	tablets	50
<b>Sulfamethizole</b>	tablets	23
<b>Sulfamethoxazole</b>	tablets oral liquid	23 23
<b>Sulfamethoxazole-Trimethoprim</b>	tablets	23
<b>Sulfapyrazone</b>	tablets	4
<b>Sulfisomidine</b>	tablets	23

<i>Product Name</i>		<i>Page</i>
<b>Sulfisoxazole</b>	tablets oral liquid	23 23
<b>Sulfisoxazole-Phenazopyridine HCl</b>	tablets	22
<b>Sulfizole</b>	tablets	23
<b>Sultrin</b>	vaginal cream	21
<b>Sumycin</b>	capsules oral liquid	19 18
<b>Surmontil</b>	tablets	66
<b>Synalar</b>	cream/oint./sol.	47
<b>Syntetrex</b>	Injectable	28
<b>Tace</b>	capsules	50
<b>Talwin</b>	tablets injectable	3 5
<b>Tandearil</b>	tablets	4
<b>Tarasan</b>	tablets	71
<b>T-Caps</b>	capsules	19
<b>Tedral</b>	tablets	8
<b>Tegopen</b>	capsules Injectable	14 25
<b>Terfluzine</b>	tablets	75
<b>Terramycin</b>	capsules oral liquid	19 18
<b>Tertroxin</b>	tablets	55
<b>Tetrabiotic</b>	capsules	19
<b>Tetracaps</b>	capsules	19
<b>Tetracycline</b>	caps./tabs oral liquid Injectable	19 18 28
<b>Tetracycn</b>	capsules oral liquid Injectable	19 18 28
<b>Tetraleam</b>	capsules	19
<b>Tetrex</b>	capsules oral liquid	19 18
<b>Theodrene</b>	tablets	8
<b>Theophylline-Ephedrine Compounds</b>	tablets	8
<b>Thioridazine</b>	tablets oral liquid	76 78
<b>Thioril</b>	tablets	78
<b>Thiosulfil</b>	tablets	23
<b>Thyroid</b>	tablets	55
<b>Tofranil</b>	tablets	66
<b>Tolbutamide</b>	tablets	54
<b>Tolbutone</b>	tablets	54
<b>Treimar</b>	tablets	69

## Index xv

<i>Product Name</i>		<i>Page</i>	<i>Product Name</i>		<i>Page</i>
<b>Triamcinolone</b>	tablets	49	<b>Unicort</b>	ointment	46
<b>Triamcinolone Acetonide</b>	cream/oint./lot.	47	<b>Unipen</b>	capsules	14
<b>Triamterene</b>	tablets	41		oral liquid	14
<b>Triavil</b>	tablets	64		injectable	25
<b>Trichazol</b>	tablets	21	<b>Urex</b>	tablets	22
	vaginal Inserts	21	<b>Uridon</b>	tablets	41
<b>Trifluoperazine</b>	tablets	75	<b>Urozide</b>	tablets	40
<b>Triflurin</b>	tablets	75	<b>Vagitrol</b>	vaginal cream	21
<b>Trihexyphenidyl HCl</b>	tablets	32	<b>Vallum</b>	tablets	68
<b>Trikamon</b>	tablets	21		injectable	77
	vaginal inserts	21	<b>Vallestril</b>	tablets	50
<b>Triafon</b>	tablets	73	<b>V-Cillin K</b>	oral liquid	13
	oral liquid	73	<b>VC-K 500</b>	capsules	13
<b>Trimedone</b>	capsules	85	<b>Ventolin</b>	inhaler	8
<b>Trimethadione</b>	capsules	85	<b>Versapen</b>	capsules	15
				oral liquid	15
<b>Trimethoprim-Sulfamethoxazole</b>	tablets	23	<b>Via-Qull</b>	capsules	67
<b>Trimipramine</b>	tablets	66	<b>Vibramycin</b>	capsules	19
<b>Triptil</b>	tablets	65		oral liquid	18
<b>Trobiclin</b>	injectable	28		injectable	28
<b>Tulnal</b>	capsules	83	<b>Vlvol</b>	tablets	68
<b>282</b>	tablets	2	<b>Warfarin</b>	tablets	38
<b>292</b>	tablets	2	<b>Warfilone</b>	tablets	38
<b>294</b>	tablets	2	<b>Warnerin</b>	tablets	38
<b>Tylenol with Codeine No. 2, 3</b>	tablets	2	<b>Wycillin 300</b>	injectable	24
			<b>Zarontin</b>	capsules	85
			<b>Zyloprim</b>	tablets	4

## PART 3

## COMPARATIVE DRUG INDEX

**Analgesics and Antiarthritics**

Analgesics	oral	2
	injectable	5
Antiarthritics	oral	4

**Analgesics and Antiarthritics****Analgesics and Antiarthritics 1**

## Index of Analgesics and Antiarthritics

		Page
Acetaminophen Compound with Codeine	Tablets	2
Allopurinol	Tablets	4
ASA Compound with Codeine	Tablets	2
ASA Compound with Meperidine (Pethidine)	Tablets	3
ASA Compound with Propoxyphene	Caps/Tabs	2
Ibuprofen	Tablets	3
Indomethacin	Capsules	4
Mefenamic Acid	Capsules	3
Meperidine (Pethidine)	Tablets	3
	Injectable	5
Morphine Sulfate	Injectable	5
Oxyphenbutazone	Tablets	4
Pentazocine	Tablets	3
	Injectable	5
Phenylbutazone	Tablets	4
Probenecid	Tablets	4
Propoxyphene	Caps/Tabs	3
SulfInpyrazone	Tablets	4

**Analgesics and Antiarthritics**

## 2 Analgesics and Antiarthritics

Product Name	Firm	Cost per Tablet	2¢	4¢	6¢	8¢	Pack Size
<b>Acetaminophen Compound with Codeine — 30 mg — Tablets</b>							
Tylenol No. 3	McNeil	6.2¢	████████████████████				100
<b>Acetaminophen Compound with Codeine — 15 mg — Tablets</b>							
Tylenol No. 2	McNeil	4.2¢	████████████████████				100
<b>ASA Compound with Codeine — 60 mg — Tablets</b>							
294	Frosst	6.9¢	████████████████████				50
<b>ASA Compound with Codeine — 30 mg — Tablets</b>							
292	Frosst	3.8¢	████████████████████				100
Ancasal Cpd No. 3	Anca	3.1¢	████████████████████				100
AC & C	Drug Trading	3.0¢	████████████████████				100
<b>ASA Compound with Codeine — 15 mg — Tablets</b>							
Codophen-R	Dow	3.1¢	████████████████████				100
282	Frosst	2.8¢	████████████████████				100
Ancasal Cpd No. 2	Anca	2.4¢	████████████████████				100
AC & C	Drug Trading	1.9¢	████████████████████				100

Product Name	Firm	Cost per Cap/Tab	Composition	Pack Size
<b>ASA Compounds with Propoxyphene (Not Interchangeable)</b>				
Darvon-N* Cpd	Lilly	5.4¢	Propoxyphene Napsylate 100 mg, ASA 375 mg, Caffeine 30 mg	100
Darvon-N* with ASA	Lilly	5.3¢	Propoxyphene Napsylate 100 mg, ASA 325 mg	100
692**	Frosst	3.8¢	Propoxyphene Hydrochloride 65 mg, ASA 375 mg, Caffeine 30 mg	100
Progesic Cpd**	BDH	3.7¢	Propoxyphene Hydrochloride 65 mg, ASA 380 mg, Caffeine 32.4 mg	100

Note: Propoxyphene Napsylate 100 mg\* is equivalent in analgesic activity to Propoxyphene Hydrochloride 65 mg\*\*.



**4 Analgesics and Antiarthritics**

Product Name	Firm	Cost per Cap/Tab	2¢	4¢	6¢	8¢	Pack Size
<b>Oxyphenbutazone — 100 mg — Tablets</b>							
Tandearil	Geigy	7.6¢	██████████				50
<b>Phenylbutazone — 100 mg — Tablets</b>							
Butazolidin	Geigy	5.6¢	██████████				100
Phenylbutazone	BDH	2.7¢	██████████				100
Malgesic	M & M	2.6¢	██████████				100
Phenylbutazone	Drug Trading	1.1¢	██████				100
Novophenyl	Novopharm	1.0¢	██████				100
Phenylbutazone	Merit	1.0¢	██████				100
Phenylbutazone	Noco	1.0¢	██████				100
Butagesic	Maney	0.9¢	██████				100
<b>Allopurinol — 100 mg — Tablets</b>							
Zyloprim	B & W	6.3¢	██████████				100
<b>Indomethacin — 25 mg — Capsules</b>							
Indocid	MSD	7.2¢	██████████				50
Infrocin	Frosst	7.2¢	██████████				50
<b>Probenecid — 500 mg — Tablets</b>							
Benemid	MSD	5.9¢	██████████				100
<b>Sulfinpyrazone — 100 mg — Tablets</b>							
Anturan	Geigy	6.0¢	██████████				100

**Antiarthritics — Oral**

**Analgesics and Antiarthritics 5**

Product Name	Firm	Cost per Amp	3¢	6¢	9¢	Pack Size
--------------	------	--------------	----	----	----	-----------

**Meperidine (Pethidine) — 100 mg/1 ml Ampoule — Injectable**

Pethidine	Glaxo-Allenburys	9.7¢	████████████████████			100 Amps
Phytadon	BDH	9.7¢	████████████████████			100 Amps
Pethidine	Sterilab	9.0¢	████████████████████			100 Amps
Demerol	Winthrop	8.0¢	████████████████████			100 Amps

**Meperidine (Pethidine) — 50 mg/1 ml Ampoule — Injectable**

Pethidine	Glaxo-Allenburys	9.4¢	████████████████████			100 Amps
Phytadon	BDH	9.4¢	████████████████████			100 Amps
Pethidine	Sterilab	8.3¢	████████████████████			100 Amps
Demerol	Winthrop	8.0¢	████████████████████			100 Amps

**Morphine Sulfate — 15 mg/1 ml Ampoule — Injectable**

Morphine Sulfate	BDH	10.6¢	████████████████████			100 Amps
Morphine Sulfate	Glaxo-Allenburys	10.6¢	████████████████████			100 Amps
Morphine Sulfate	Sterilab	9.1¢	████████████████████			100 Amps

Product Name	Firm	Cost per Amp/Vial	35¢	70¢	\$1.05	\$1.40	Pack Size
--------------	------	-------------------	-----	-----	--------	--------	-----------

**Pentazocine — 300 mg/10 ml Vial — Injectable**

Talwin	Winthrop	\$1.35	████████████████████				1 Vial
--------	----------	--------	----------------------	--	--	--	--------

**Pentazocine — 30 mg/1 ml Ampoule — Injectable**

Talwin	Winthrop	20.3¢	████████				100 Amps
--------	----------	-------	----------	--	--	--	----------

Cost to the patient should be not more than (above product cost × quantity prescribed + pharmacist's fee).  
 Pharmacists displaying the **PARCOST** Participating Pharmacy symbol have agreed to the dispensing fee stated on page v.

**Analgesics — Injectable**



**6 Antiasthmatic Preparations**

	Page
Antiasthmatic Preparations	8

**Antiasthmatic Preparations****Antiasthmatic Preparations 7****Index of Antiasthmatic Preparations**

	Page
Aminophylline - Ephedrine Compound      Capsules	8
Calcium Theophylline Aminoacetate      Tablets	8
Disodium Cromoglycate      Capsules	8
Ephedrine HCl      Tablets	8
Oxtriphylline      Tablets	8
Salbutamol      Inhaler	8
Theophylline - Ephedrine Compounds      Tablets	8

**Antiasthmatic Preparations**

## 8 Antiasthmatic Preparations

Product Name	Firm	Cost per Cap/Tab	2¢			4¢			6¢			Pack Size
<b>Calcium Theophylline Aminoacetate — 325 mg — Tablets</b>												
Acet-Am	Organon	3.2¢	████████████████████									100

### Oxtriphylline — 200 mg — Tablets

Choledyl	W-C	4.2¢	████████████████████									100
----------	-----	------	----------------------	--	--	--	--	--	--	--	--	-----

### Ephedrine HCl — 30 mg — Tablets

Ephedrine HCl	BDH	1.2¢	██████████									100
---------------	-----	------	------------	--	--	--	--	--	--	--	--	-----

### Theophylline - Ephedrine Compounds — Tablets (Not Interchangeable)

Tedral	W-C	3.0¢	████████████████████									100
Theodrene	BDH	2.4¢	████████████████████									100

### Aminophylline - Ephedrine Compound — Capsules

Amesec	Lilly	3.5¢	████████████████████									100
--------	-------	------	----------------------	--	--	--	--	--	--	--	--	-----

Product Name	Firm	Cost per Inhalation	1¢			2¢			3¢			4¢			Pack Size
<b>Salbutamol — 100 mcg/Inhalation</b>															
Ventolin	BDH	1.5¢	████████████████████												200 Inh.

Product Name	Firm	Cost per Cartridge	5¢			10¢			15¢			20¢			Pack Size
<b>Disodium Cromoglycate — 20 mg — Cartridges (For inhalation only)</b>															
Intal	Fisons	19.3¢	████████████████████												100

Cost to the patient should be not more than (above product cost × quantity prescribed + pharmacist's fee).  
Pharmacists displaying the **PARCOST** Participating Pharmacy symbol have agreed to the dispensing fee stated on page v.

## Antiasthmatic Preparations

**Antiasthmatic Preparations 9**

**Antiasthmatic Preparations**

**10 Anti-Infective Agents**

		Page
General	oral	12
	injectable	24
Genitourinary	oral	21
	vaginal	21
Urinary	oral	22

**Anti-Infective Agents**

## Anti-Infective Agents 11

## Index of Anti-Infective Agents

			Page				Page
Ampicillin	Capsules		15	Nafcillin	Capsules		14
	Oral Liquid		15		Oral Liquid		14
	Injectable		27		Injectable		25
Carbenicillin	Injectable		27	Nalidixic Acid	Tablets		22
Cephalexin Monohydrate	Capsules		20	Nitrofurantoin	Tablets		22
	Oral Liquid		20		Oral Liquid		22
Cephalexin	Injectable		26	Nystatin	Tablets		21
Cephalothin Sodium	Injectable		26		Oral Liquid		21
Chlordantoin	Vaginal Cream		21		Vaginal Inserts		21
Clindamycin	Capsules		20	Oxacillin	Capsules		14
	Oral Liquid		20		Oral Liquid		14
	Injectable		27		Injectable		25
Cloxacillin	Capsules		14	Oxytetracycline	Capsules		19
	Oral Liquid		14	Oral Liquid		18	
	Injectable		25	Penicillin G	Tablets		12
Colistimethate Sodium	Injectable		29		Oral Liquid		12
Demethylchlortetracycline	Capsules		19	Penicillin G Crystalline	Injectable		24
	Oral Liquid		18	Penicillin G Procaine	Injectable		24
Dicloxacillin	Capsules		14	Penicillin V	Caps/Tabs		13
	Oral Liquid		14		Oral Liquid		13
	Injectable		25	Phenazopyridine HCl	Tablets		22
Doxycycline	Capsules		19	Phenazopyridine HCl-Sulfisoxazole	Tablets		22
	Oral Liquid		18	Polymyxin B Sulfate	Injectable		29
	Injectable		28	Rolitetracycline	Injectable		28
Erythromycin	Caps/Tabs		16	Spectinomycin	Injectable		28
	Oral Liquid		17	Sulfamethizole	Tablets		23
Gentamicin	Injectable		29	Sulfamethoxazole	Tablets		23
Hetacillin	Capsules		15		Oral Liquid		23
	Oral Liquid		15	Sulfamethoxazole-Trimethoprim	Tablets		23
Kanamycin Sulfate	Injectable		29	Sulfisomidine	Tablets		23
Lincomycin	Capsules		20	Sulfisoxazole	Tablets		23
	Oral Liquid		20		Oral Liquid		23
	Injectable		27	Sulfonamide	Vaginal Cream / Supp.		21
Methenamine Hippurate	Tablets		22	Tetracycline	Caps/Tabs		19
Methenamine Mandelate	Tablets		22		Oral Liquid		18
Methicillin	Injectable		25		Injectable		28
Metronidazole	Tablets		21				
	Vaginal Inserts		21				
Minocycline	Capsules		19				

**12 Anti-Infective Agents**

Product Name	Firm	Cost per			Pack Size
		Tablet	6¢	12¢	
<b>Penicillin G (Potassium) — 500,000 IU (300 mg) — Tablets</b>					
Hylenta-5	Ayerst	11.1¢	████████████████████		100
P-50	Horner	5.2¢	██████████████		100
Megacillin 500	Frosst	4.5¢	██████████		100
Pencitabs	M & M	3.5¢	██████		100
Penioral 500	Wyeth	3.5¢	██████		100
Ka-Pen	Pfizer	2.9¢	████		100
Novopen-500	Novopharm	2.5¢	███		100
Penicillin G (Potassium) Drug Trading		2.5¢	███		100

<b>Penicillin G (Ammonium) — 500 mg (888,500 IU) — Tablets</b>					
P.G.A. 0.5	BDH	15.8¢	████████████████████		100

Product Name	Firm	Cost per			Pack Size
		5 ml	6¢	12¢	
<b>Penicillin G (Potassium) — 500,000 IU (300 mg) /5 ml — Oral Liquid</b>					
Hylenta Forte	Ayerst	10.3¢	████████████████████		60 ml
Pencitabs	M & M	10.1¢	████████████████████		60 ml
P-50	Horner	9.8¢	████████████████████		60 ml

<b>Penicillin G (Benzathine) — 500,000 IU (300 mg) /5 ml — Oral Liquid</b>					
Duapen-500	Ayerst	12.1¢	████████████████████		60 ml
Ka-Pen	Pfizer	11.5¢	████████████████████		60 ml
Megacillin 500	Frosst	10.4¢	████████████████████		100 ml

<b>Penicillin G (Ammonium) — 250 mg (444,250 IU) /5 ml — Oral Liquid</b>					
P.G. Atric Forte	BDH	12.5¢	████████████████████		60 ml

**"Penicillin G"**

Prescriptions for "penicillin G" should be filled with either the Potassium or Ammonium salt preparation of the strength prescribed; dispense the Benzathine salt only when specifically prescribed. If a brand name product is prescribed, either the brand prescribed or a preparation selected from the appropriate C.D.I. bar chart may be dispensed in accordance with the provisions of the Pharmacy Act (Ontario).

**General — Oral**

## Anti-Infective Agents 13

Product Name	Firm	Cost per Cap/Tab	6¢	12¢	18¢	Pack Size
--------------	------	------------------	----	-----	-----	-----------

**Penicillin V (Base) — 300 mg (500,000 IU) — Tablets**

Pen-Vee	Wyeth	16.5¢				100
---------	-------	-------	--	--	--	-----

**Penicillin V (Potassium) — 300 mg (500,000 IU) — Capsules**

Pen-Vee K	Wyeth	12.6¢				100
VC-K 500	Lilly	9.4¢				100

**Penicillin V (Potassium) — 300 mg (500,000 IU) — Tablets**

PVF-K 500	Frosst	12.0¢				5x20
Ledercillin VK	Lederle	10.5¢				100
Nadopen-V	Nadeau	9.9¢				100
Novopen-V-500	Novopharm	3.9¢				100

Product Name	Firm	Cost per 5 ml	6¢	12¢	18¢	Pack Size
--------------	------	---------------	----	-----	-----	-----------

**Penicillin V (Potassium) — 125 mg (200,000 IU) / 5 ml — Oral Liquid**

Nadopen-V	Nadeau	10.9¢				80 ml
Pen-Vee K	Wyeth	10.3¢				60 ml
Ledercillin VK	Lederle	7.5¢				100 ml
V-Cillin K	Lilly	6.1¢				100 ml

**Penicillin V (Benzathine) — 300 mg (500,000 IU) / 5 ml — Oral Liquid**

Pen-Vee	Wyeth	14.6¢				100 ml
PVF 500	Frosst	13.8¢				100 ml

**“Penicillin V”**

Prescriptions for “penicillin V” should be filled with either the Base or Potassium salt preparation of the strength prescribed; dispense the Benzathine salt only when specifically prescribed. If a brand name product is prescribed, either the brand prescribed or a preparation selected from the appropriate C.D.I. bar chart may be dispensed in accordance with the provisions of the Pharmacy Act (Ontario).

Cost to the patient should be not more than (above product cost × quantity prescribed + pharmacist's fee). Pharmacists displaying the **PARCOST** Participating Pharmacy symbol have agreed to the dispensing fee stated on page v.

General — Oral

## 14 Anti-Infective Agents

Product Name	Firm	Cost per Capsule	7¢	21¢	Pack Size
<b>Cloxacillin — 500 mg — Capsules</b>					
Orbenin	Ayerst	23.8¢			20
<b>Cloxacillin — 250 mg — Capsules</b>					
Orbenin	Ayerst	12.5¢			20
Tegopen	Will	11.5¢			20
<b>Oxacillin — 500 mg — Capsules</b>					
Prostaphlin	Bristol	21.6¢			24
<b>Oxacillin — 250 mg — Capsules</b>					
Prostaphlin	Bristol	11.4¢			48
<b>Dicloxacillin — 250 mg — Capsules</b>					
Dynapen	Bristol	14.5¢			12
<b>Dicloxacillin — 125 mg — Capsules</b>					
Dynapen	Bristol	11.9¢			12
<b>Nafcillin — 250 mg — Capsules</b>					
Unipen	Wyeth	26.3¢			16

Product Name	Firm	Cost per 5 ml	7¢	21¢	Pack Size
<b>Oxacillin — 250 mg/5 ml — Oral Liquid</b>					
Prostaphlin	Bristol	19.4¢			60 ml
<b>Cloxacillin — 125 mg/5 ml — Oral Liquid</b>					
Orbenin	Ayerst	13.3¢			60 ml
<b>Dicloxacillin — 62.5 mg/5 ml — Oral Liquid</b>					
Dynapen	Bristol	9.7¢			60 ml
<b>Nafcillin — 250 mg/5 ml — Oral Liquid</b>					
Unipen	Wyeth	31.3¢			80 ml

Cost to the patient should be not more than (above product cost × quantity prescribed + pharmacist's fee).  
Pharmacists displaying the **PARCOST** Participating Pharmacy symbol have agreed to the dispensing fee stated on page v

General — Oral

**Anti-Infective Agents 15**

Product Name	Firm	Cost per Capsule	7¢	21¢	Pack Size
<b>Ampicillin — 500 mg — Capsules</b>					
Amcill	P.D.	20.6¢	████████████████████		24
Penbritin	Ayerst	20.6¢	████████████████████		16
Ampicin	Bristol	20.3¢	████████████████████		12
Polycillin	Will	20.0¢	████████████████████		24
Novo-Ampicillin	Novopharm	14.6¢	████████████████		24

<b>Ampicillin — 250 mg — Capsules</b>					
Amcill	P.D.	10.0¢	██████████████		100
Penbritin	Ayerst	10.0¢	██████████████		100
Ampicin	Bristol	9.8¢	██████████████		100
Polycillin	Will	9.8¢	██████████████		100
Novo-Ampicillin	Novopharm	7.5¢	██████████		100

<b>Hetacillin — 250 mg — Capsules</b>					
Versapen	Bristol	11.6¢	██████████████		16

Product Name	Firm	Cost per 5 ml	7¢	21¢	Pack Size
<b>Ampicillin — 250 mg/5 ml — Oral Liquid</b>					
Amcill	P.D.	20.0¢	████████████████████		80 ml
Penbritin	Ayerst	20.0¢	████████████████████		60 ml
Ampicin	Bristol	19.6¢	████████████████████		60 ml
Polycillin	Will	16.3¢	████████████████		60 ml
Novo-Ampicillin	Novopharm	14.3¢	████████████████		60 ml
Ampen	ICN	11.5¢	██████████████		60 ml

<b>Ampicillin — 125 mg/5 ml — Oral Liquid</b>					
Amcill	P.D.	12.5¢	██████████████		80 ml
Penbritin	Ayerst	12.5¢	██████████████		60 ml
Ampicin	Bristol	12.3¢	██████████████		60 ml
Polycillin	Will	9.8¢	██████████████		60 ml
Novo-Ampicillin	Novopharm	8.6¢	██████████████		60 ml
Ampen	ICN	7.3¢	██████████		60 ml

<b>Hetacillin — 125 mg/5 ml — Oral Liquid</b>					
Versapen	Bristol	11.0¢	██████████████		60 ml

**General — Oral**



## 16 Anti-Infective Agents

Product Name	Firm	Cost per Cap/Tab	5¢	15¢	25¢	Pack Size
<b>Erythromycin Estolate — 250 mg — Capsules</b>						
Ilosone	Lilly	18.2¢	██			100
Emcin	ICN	15.6¢	██			100
Novorythro	Novopharm	7.5¢	████████████████			100
<b>Erythromycin Base — 250 mg — Tablets</b>						
Ilotycin	Lilly	9.2¢	████████████████████			100
Robimycin	Robins	9.2¢	████████████████████			100
E-Mycin	Upjohn	9.0¢	████████████████████			100
Erythromid	Abbott	9.0¢	████████████████████			100
Pfizerythro	Pfizer	7.9¢	████████████████			100
<b>Erythromycin Stearate — 250 mg — Tablets</b>						
Erythrocin	Abbott	15.0¢	██			100

**Erythromycins — Solid Dosage Forms**

Prescriptions for solid dosage forms of "erythromycin" should be filled with an Erythromycin Base preparation of the strength prescribed; dispense the Estolate or Stearate only when specifically prescribed.

## Anti-Infective Agents 17

Product Name	Firm	Cost per 5 ml	5¢	15¢	Pack Size
<b>Erythromycin Estolate — 250 mg/5 ml — Oral Liquid</b>					
Ilosone	Lilly	21.8¢	████████████████████		225 ml
<b>Erythromycin Estolate — 125 mg/5 ml — Oral Liquid</b>					
Ilosone	Lilly	12.7¢	████████████████████		60 ml
Novorythro	Novopharm	10.4¢	████████████████████		60 ml
Emcin	ICN	10.1¢	████████████████████		60 ml
<b>Erythromycin Ethyl Succinate — 200 mg/5 ml — Oral Liquid</b>					
Pediamycin	Ross	19.8¢	████████████████████		60 ml
Erythrocin	Abbott	17.9¢	████████████████████		60 ml
<b>Erythromycin Stearate — 250 mg/5 ml — Oral Liquid</b>					
Erythrocin	Abbott	24.3¢	████████████████████		225 ml
<b>Erythromycin Stearate — 125 mg/5 ml — Oral Liquid</b>					
Pediamycin	Ross	17.9¢	████████████████████		60 ml
Erythrocin	Abbott	16.3¢	████████████████████		60 ml

**Erythromycins — Oral Liquids**

Prescriptions for "erythromycin oral liquid" should be filled with either the Ethyl Succinate or Stearate preparation of the strength prescribed; dispense the Estolate only when specifically prescribed.

Cost to the patient should be not more than (above product cost × quantity prescribed + pharmacist's fee).  
Pharmacists displaying the **PARCOST** Participating Pharmacy symbol have agreed to the dispensing fee stated on page v.

General — Oral

**18 Anti-Infective Agents**

Product Name	Firm	Cost per					Pack Size
		5 ml	6¢	12¢	18¢	24¢	
<b>Tetracycline — 125 mg/5 ml — Oral Liquid</b>							
Cefracycline	Frost	13.5¢					100 ml
Tetrex	Bristol	13.3¢					60 ml
GT-Liquid	Horner	12.8¢					60 ml
Achromycin V	Lederle	12.5¢					60 ml
Sumycin	Squibb	5.8¢					60 ml
Tetracycln	Pfizer	5.6¢					60 ml
Novotetra	Novopharm	5.0¢					60 ml

**Demethylchlortetracycline — 75 mg/5 ml — Oral Liquid**

Declomycin	Lederle	15.8¢					60 ml
------------	---------	-------	--	--	--	--	-------

**Doxycycline — 25 mg/5 ml — Oral Liquid**

Vibramycin	Pfizer	22.2¢					50 ml
------------	--------	-------	--	--	--	--	-------

**Oxytetracycline — 125 mg/5 ml — Oral Liquid**

Terramycin	Pfizer	16.4¢					60 ml
------------	--------	-------	--	--	--	--	-------

Cost to the patient should be not more than (above product cost × quantity prescribed + pharmacist's fee).  
 Pharmacists displaying the **PARCOST** Participating Pharmacy symbol have agreed to the dispensing fee stated on page v

**General — Oral**





**Anti-Infective Agents 21**

Product Name	Firm	Cost per Tab/Supp.	Pack Size		
			5¢	15¢	25¢
<b>Metronidazole — 250 mg Oral Tablets</b>					
Flagyl	Poulenc	10.7¢			100
Trichazol	Will	8.5¢			100
Trikamon	Elliott-Marion	8.4¢			100
Novonidazol	Novopharm	5.1¢			100

<b>Metronidazole — 500 mg Vaginal Tablets (Inserts)</b>					
Flagyl	Poulenc	24.3¢			10
Trikamon	Elliott-Marion	21.6¢			10
Trichazol	Will	21.1¢			10

<b>Nystatin — 500,000 Unit Oral Tablets</b>					
Mycostatin	Squibb	9.4¢			100
Nilstat	Lederle	9.4¢			100

<b>Nystatin — 100,000 Unit Vaginal Tablets (Inserts)</b>					
Mycostatin	Squibb	10.5¢			15
Nilstat	Lederle	10.3¢			15

<b>Sulfonamide Vaginal Suppositories</b>					
AVC	Merrell	19.5¢			15

Product Name	Firm	Cost per ml	Pack Size		
			5¢	15¢	25¢
<b>Nystatin — 100,000 units/ml — Oral Liquid</b>					
Mycostatin	Squibb	8.1¢			24 ml
Nilstat	Lederle	7.9¢			24 ml

Product Name	Firm	Cost/Appl. Dose	Pack Size		
			5¢	15¢	25¢
<b>Chlordantoin — 1% Vaginal Cream</b>					
Sporostacin	Ortho	14.6¢ (5 g)			95 g (\$2.78)

<b>Sulfonamide Vaginal Creams (Not Interchangeable)</b>					
Sultrin	Ortho	18.1¢ (5 g)			80 g (\$2.90)
Gantrisin	Roche	15.5¢ (5 g)			85 g (\$2.64)
Vagitrol	Syntex	13.7¢ (7.5 g)			120 g (\$2.20)
AVC	Merrell	13.2¢ (6 g)			120 g (\$2.64)

Note: Cost listed for Vaginal Tablets, Suppositories and Creams includes applicator

**Genitourinary — Oral and Vaginal**

**22 Anti-Infective Agents**

Product Name	Firm	Cost per Tablet	4¢	8¢	12¢	16¢	Pack Size
--------------	------	-----------------	----	----	-----	-----	-----------

**Methenamine Mandelate — 1 g — Tablets**

Mandelamine	W-C	5.2¢	██████████				100
-------------	-----	------	------------	--	--	--	-----

**Methenamine Mandelate — 0.5 g — Tablets**

Mandelamine	W-C	2.9¢	██████████				100
-------------	-----	------	------------	--	--	--	-----

Methandine	ICN	2.5¢	██████████				100
------------	-----	------	------------	--	--	--	-----

Sterine	Maney	1.7¢	██████				100
---------	-------	------	--------	--	--	--	-----

**Methenamine Hippurate — 1 g — Tablets**

Hip-Rex	Riker	8.3¢	██████████████████				100
---------	-------	------	--------------------	--	--	--	-----

**Nalidixic Acid — 500 mg — Tablets**

NegGram	Winthrop	13.1¢	██████████████████████████████				56
---------	----------	-------	--------------------------------	--	--	--	----

**Nitrofurantoin — 100 mg — Tablets**

Furanex	Elliott-Marion	8.4¢	██████████████████████████████				100
---------	----------------	------	--------------------------------	--	--	--	-----

Urex	M & M	3.5¢	██████████				100
------	-------	------	------------	--	--	--	-----

Nitrofurantoin	Merit	2.8¢	██████████				100
----------------	-------	------	------------	--	--	--	-----

Nifuran	Maney	1.7¢	██████				100
---------	-------	------	--------	--	--	--	-----

Furatine	ICN	1.6¢	██████				100
----------	-----	------	--------	--	--	--	-----

Nitrofurantoin	Drug Trading	1.5¢	██████				100
----------------	--------------	------	--------	--	--	--	-----

**Phenazopyridine HCl — 0.1 g — Tablets**

Pyridium	W-C	5.9¢	██████████				50
----------	-----	------	------------	--	--	--	----

**Phenazopyridine HCl 50 mg - Sulfisoxazole 0.5 g — Tablets**

Azo Gantrisin	Roche	5.9¢	██████████████████				100
---------------	-------	------	--------------------	--	--	--	-----

Product Name	Firm	Cost per 5 ml	4¢	8¢	12¢	16¢	Pack Size
--------------	------	---------------	----	----	-----	-----	-----------

**Nitrofurantoin — 25 mg/5 ml — Oral Liquid**

Furanex	Elliott-Marion	8.6¢	██████████████████████████████				115 ml
---------	----------------	------	--------------------------------	--	--	--	--------

**Urinary — Oral**







## Anti-Infective Agents 25

Product Name	Firm	Cost per Vial	\$2	\$4	\$6	\$8	Pack Size
<b>Cloxacillin — 2000 mg Vial — Injectable</b>							
Orbenin	Ayerst	\$7.56	████████████████████				10 Vials
Tegopen	Will	\$7.40	████████████████████				10 Vials
<b>Cloxacillin — 500 mg Vial — Injectable</b>							
Orbenin	Ayerst	\$2.16	████████				10 Vials
Tegopen	Will	\$2.11	████████				10 Vials
<b>Cloxacillin — 250 mg Vial — Injectable</b>							
Orbenin	Ayerst	\$1.19	██████				10 Vials
Tegopen	Will	\$1.17	██████				10 Vials
<b>Methicillin — 1 g Vial — Injectable</b>							
Staphcillin	Bristol	\$1.39	██████				10 Vials
Celbenin	Ayerst	\$1.15	██████				1 Vial
<b>Nafcillin — 500 mg Vial — Injectable</b>							
Unipen	Wyeth	\$1.93	████████				1 Vial
<b>Oxacillin — 500 mg Vial — Injectable</b>							
Prostaphlin	Bristol	\$2.20	████████				1 Vial
<b>Dicloxacillin — 500 mg Vial (i.v.) — Injectable</b>							
Dynapen	Bristol	\$2.41	████████				10 Vials
<b>Dicloxacillin — 250 mg Vial (i.v.) — Injectable</b>							
Dynapen	Bristol	\$1.36	██████				10 Vials
<b>Dicloxacillin — 250 mg Vial (i.m.) — Injectable</b>							
Dynapen	Bristol	\$1.67	████████				10 Vials

General — Injectable

26 Anti-Infective Agents

Product Name	Firm	Cost per Amp/Vial	\$2	\$4	\$6	\$8	Pack Size
--------------	------	-------------------	-----	-----	-----	-----	-----------

**Cephaloridine — 1 g Ampoule — Injectable**

Loridine	Lilly	\$3.69	████████████████████				10 Amps
----------	-------	--------	----------------------	--	--	--	---------

**Cephaloridine — 500 mg Ampoule/Vial — Injectable**

Loridine	Lilly	\$2.09	████████████████████				10 Amps
Cephaloridine	BDH	\$1.98	████████████████████				5 Vials
Ceporan	Glaxo-Allenburys	\$1.98	████████████████████				5 Vials

**Cephalothin Sodium — 2 g Ampoule — Injectable**

Keflin	Lilly	\$6.60	██				10 Amps
--------	-------	--------	--	--	--	--	---------

**Cephalothin Sodium — 1 g Ampoule — Injectable**

Keflin	Lilly	\$3.47	██				10 Amps
--------	-------	--------	--	--	--	--	---------

General — Injectable

## Anti-Infective Agents 27

Product Name	Firm	Cost per Vial	\$3	\$6	\$9	\$12	\$15	Pack Size
<b>Ampicillin — 1 g Vial — Injectable</b>								
Amcill-S	P.D.	\$1.33	■					10 Vials
Penbritin	Ayerst	\$1.33	■					10 Vials
Ampicin	Bristol	\$1.28	■					10 Vials
<b>Ampicillin — 0.5 g Vial — Injectable</b>								
Amcill-S	P.D.	67.0¢	■					10 Vials
Penbritin	Ayerst	67.0¢	■					10 Vials
Ampicin	Bristol	64.0¢	■					10 Vials
<b>Carbenicillin — 5 g Vial — Injectable</b>								
Pyopen	Ayerst	\$14.00	■					1 Vial
<b>Carbenicillin — 1 g Vial — Injectable</b>								
Pyopen	Ayerst	\$3.50	■					1 Vial
<b>Clindamycin — 300 mg/2ml Vial — Injectable</b>								
Dalacin C	Upjohn	\$2.35	■					10 Vials
<b>Lincomycin — 3000 mg/10 ml Vial — Injectable</b>								
Lincocin	Upjohn	\$6.45	■					10 Vials
<b>Lincomycin — 600 mg/2 ml Vial — Injectable</b>								
Lincocin	Upjohn	\$1.50	■					10 Vials

Cost to the patient should be not more than (above product cost × quantity prescribed + pharmacist's fee).  
Pharmacists displaying the **PARCOST** Participating Pharmacy symbol have agreed to the dispensing fee stated on page v.

General — Injectable

## 28 Anti-Infective Agents

Product Name	Firm	Cost per Vial	\$1.50	\$3.00	\$4.50	Pack Size
<b>Doxycycline — 100 mg Vial (i.v.) — Injectable</b>						
Vibramycin	Pfizer	\$4.09				10 Vials
<b>Rolitetraacycline (base) 275 mg Vial (i.v.) — Injectable</b>						
Reverin	Hoechst	\$4.00				5 Vials
<b>Rolitetraacycline (nitrate) 350 mg Vial (i.v.) — Injectable</b>						
Syntetrex	Bristol	\$1.94				10 Vials
<b>Rolitetraacycline (nitrate) 350 mg Vial (i.m.) — Injectable</b>						
Syntetrex	Bristol	\$1.55				10 Vials
<b>Tetracycline — 500 mg Vial (i.v.) — Injectable</b>						
Achromycin	Lederle	\$1.75				12 Vials
Tetracycln	Pfizer	\$1.43				10 Vials
<b>Tetracycline — 250 mg Vial (i.m.) — Injectable</b>						
Achromycin	Lederle	\$1.00				12 Vials
Tetracycln	Pfizer	86.9¢				10 Vials
<b>Spectinomycin — 2 g Vial — Injectable</b>						
Trobicin	Upjohn	\$3.50				1 Vial

General — Injectable

## Anti-Infective Agents 29

Product Name	Firm	Cost per Vial	\$2	\$4	\$6	\$8	Pack Size
<b>Colistimethate Sodium — 150 mg Vial — Injectable</b>							
Coly-Mycin M	W-C	\$6.59					1 Vial
<b>Gentamicin — 80 mg/2 ml Vial — Injectable</b>							
Cidomycin	Roussel	\$4.76					5 Vials
Garamycin	Schering	\$4.76					1 Vial
<b>Polymyxin B Sulfate — 500,000 Unit Vial — Injectable</b>							
Aerosporin	B & W	\$2.24					1 Vial
<b>Kanamycin Sulfate — 1 g/3 ml Vial — Injectable</b>							
Kantrex	Bristol	\$6.26					10 Vials
<b>Kanamycin Sulfate — 0.5 g/2 ml Vial — Injectable</b>							
Kantrex	Bristol	\$3.67					10 Vials

Cost to the patient should be not more than (above product cost  $\times$  quantity prescribed + pharmacist's fee).  
 Pharmacists displaying the **PARCOST** Participating Pharmacy symbol have agreed to the dispensing fee stated on page v.

General — Injectable

**30 Antiparkinsonism Agents**

		Page
Antiparkinsonism Agents	oral	32

**Antiparkinsonism Agents**

**Antiparkinsonism Agents 31**

**Index of Antiparkinsonism Agents**

		Page
Benztropine Mesylate	Tablets	32
Levodopa	Tablets	32
Orphenadrine HCl	Tablets	32
Procyclidine HCl	Tablets	32
Trihexyphenidyl HCl	Tablets	32

**Antiparkinsonism Agents**

## 32 Antiparkinsonism Agents

Product Name	Firm	Cost per Tablet	4¢	8¢	12¢	Pack Size
<b>Benzotropine Mesylate — 2 mg — Tablets</b>						
Cogentin	MSD	3.8¢	██████████			100
<b>Levodopa — 0.5 g — Tablets</b>						
Larodopa	Roche	8.8¢	████████████████████			100
<b>Orphenadrine HCl — 50 mg — Tablets</b>						
Dispal	Riker	6.2¢	██████████████			100
<b>Procyclidine HCl — 5 mg — Tablets</b>						
Kemadrin	B & W	1.6¢	██████			100
<b>Trihexyphenidyl HCl — 2 mg — Tablets</b>						
Artane	Lederle	1.8¢	██████			100
Aparkane	ICN	0.9¢	████			100

Cost to the patient should be not more than (above product cost × quantity prescribed + pharmacist's fee).  
Pharmacists displaying the **PARCOST** Participating Pharmacy symbol have agreed to the dispensing fee stated on page v.

## Antiparkinsonism Agents — Oral

Antiparkinsonism Agents 33

Antiparkinsonism Agents



**34 Cardiovascular Agents**

		Page
Antianginal Drugs	oral	38
Anticoagulants	oral	36
Antihypertensive Drugs	oral	42
Cardiac Drugs	oral	37
Diuretics	oral	40
(Injectable Products)		43

**Cardiovascular Agents****Cardiovascular Agents 35****Index of Cardiovascular Agents**

		Page			Page
Acetazolamide	Tablets	40	Hydrochlorothiazide	Tablets	40
Bethanidine Sulfate	Tablets	42	Isosorbide Dinitrate	Tablets	38
Chlorothiazide	Tablets	40	Methyldopa	Tablets	42
Chlorthalidone	Tablets	41	Nitroglycerin	Tablets	38
Diazoxide	Injectable	43	Pentaerythritol Tetranitrate	Tablets	39
Dicumarol	Tablets	36	Phenindione	Tablets	36
Digitoxin	Tablets	37	Prenylamine Lactate	Tablets	39
Digoxin	Tablets	37	Propranolol	Tablets	39
	Injectable	43		Injectable	43
Erythrol Tetranitrate	Tablets	38	Reserpine	Tablets	42
Ethacrynic Acid	Tablets	41	Sodium Ethacrynate	Injectable	43
Furosemide	Tablets	41	Spirolactone	Tablets	41
	Injectable	43	Triamterene	Tablets	41
Guanethidine Sulfate	Tablets	42	Warfarin	Tablets	36
Hydralazine HCl	Tablets	42			

**Cardiovascular Agents**



**38 Cardiovascular Agents**

Product Name	Firm	Cost per Tablet	Pack Size			
			1¢	2¢	3¢	4¢
<b>Erythrol Tetranitrate — 10 mg — Tablets</b>						
Cardilate 10	B & W	3.0¢	██████████			100

<b>Isosorbide Dinitrate — 10 mg — Tablets</b> (For oral use)						
Coronex	Elliott-Marion	3.3¢	████████████████████			100
Isordil	Wyeth	3.3¢	████████████████████			100

<b>Isosorbide Dinitrate — 5 mg — Tablets</b> (For sublingual use)						
Coronex	Elliott-Marion	3.1¢	████████████████████			100
Isordil	Wyeth	3.0¢	████████████████████			100

<b>Nitroglycerin — 0.6 mg (1/100 grain) — Tablets</b> (For sublingual use)						
Nitrostat	P.D.	1.5¢	████████████████████			100
Nitroglycerin	Frosst	0.9¢	████████████			100
Nitrostatlin	BDH	0.8¢	██████████			100
Nitroglycerin	Lilly	0.6¢	██████			100

<b>Nitroglycerin — 0.3 mg (1/200 grain) — Tablets</b> (For sublingual use)						
Nitrostat	P.D.	1.5¢	████████████████████			100
Nitroglycerin	Frosst	0.9¢	████████████			100
Nitroglycerin	Lilly	0.6¢	██████			100

**Antianginal Drugs — Oral**

## Cardiovascular Agents 39

Product Name	Firm	Cost per Tablet	4¢			8¢			12¢			Pack Size
<b>Pentaerythritol Tetranitrate (PETN) — 20 mg — Tablets</b>												
Peritrate	W-C	3.4¢	██████████									100
<b>Pentaerythritol Tetranitrate (PETN) — 10 mg — Tablets</b>												
Peritrate	W-C	3.1¢	██████████									100
Dilanca	Anca	1.1¢	████									100
<b>Prenylamine Lactate — 60 mg — Tablets</b>												
Segontin	Hoechst	12.4¢	██									50
<b>Propranolol — 40 mg — Tablets</b>												
Inderal	Ayerst	6.4¢	████████████████████									100
<b>Propranolol — 10 mg — Tablets</b>												
Inderal	Ayerst	3.6¢	██████████									100

Cost to the patient should be not more than (above product cost × quantity prescribed + pharmacist's fee).  
 Pharmacists displaying the **PARCOST** Participating Pharmacy symbol have agreed to the dispensing fee stated on page v.

## Antianginal Drugs — Oral

## 40 Cardiovascular Agents

Product Name	Firm	Cost per Tablet					Pack Size
			2¢	4¢	6¢	8¢	
<b>Acetazolamide — 250 mg — Tablets</b>							
Diamox	Lederle	8.5¢	██				100
Acetazolam	ICN	6.2¢	████████████████████████████████████				100

**Chlorothiazide — 500 mg — Tablets**

Diuril	MSD	3.9¢	████████████████████████████████				100
--------	-----	------	----------------------------------	--	--	--	-----

**Hydrochlorothiazide — 50 mg — Tablets**

Esidrix	Ciba	4.0¢	████████████████████████████████				100
HydroDiuril	MSD	3.9¢	████████████████████████████████				100
Hydrozide	Elliott-Marion	2.9¢	████████████████████████████				100
Hydrid-50	Nordic	2.5¢	████████████████████████████				100
Hydro-Aquill	M & M	1.8¢	██████████████████████████				100
Urozide	ICN	1.8¢	██████████████████████████				100
Hydrochlorothiazide	Sands	1.7¢	██████████████████████████				100
Hydrochlorothiazide	Noco	1.2¢	██████████████████████				100
Hydrochlorothiazide	Drug Trading	1.1¢	██████████████████████				100
Hydrochlorothiazide	Merit	0.9¢	██████████████████████				100

**Hydrochlorothiazide — 25 mg — Tablets**

Esidrix	Ciba	2.9¢	████████████████████████████				100
HydroDiuril	MSD	2.8¢	████████████████████████████				100
Hydrozide	Elliott-Marion	2.0¢	██████████████████████████				100
Hydro-Aquill	M & M	1.6¢	██████████████████████████				100
Hydrochlorothiazide	Noco	1.0¢	██████████████████████				100
Hydrochlorothiazide	Drug Trading	0.8¢	██████████████████████				100
Hydrochlorothiazide	Merit	0.8¢	██████████████████████				100

**Hypertension — Fixed Combination Drugs**

A fixed combination drug is not indicated for initial therapy of hypertension. Hypertension requires therapy titrated to the individual patient. Recognizing this, if the fixed combination drug meets that titrated dose of its individual components, its use may be more convenient in the management of the individual patient. The treatment of hypertension is not static, it must be re-evaluated as conditions in each patient warrant.

Adapted from F-D-C Reports, Sept. 11, 1972, p. 8 (FDA Cardiovascular Advisory Committee).

**Diuretics — Oral**

## Cardiovascular Agents 41

Product Name	Firm	Cost per Tablet	Pack Size			
			2¢	4¢	6¢	8¢
<b>Chlorthalidone — 100 mg — Tablets</b>						
Hygroton	Geigy	6.4¢				50
Uridon	ICN	4.9¢				100
<b>Ethacrynic Acid — 50 mg — Tablets</b>						
Edecrin	MSD	7.3¢				50
<b>Furosemide — 40 mg — Tablets</b>						
Lasix	Hoechst	8.9¢				50
<b>Spirolactone — 25 mg — Tablets</b>						
Aldactone	Searle	5.5¢				100
<b>Triamterene — 100 mg — Tablets</b>						
Dyrenium	SK & F	6.2¢				100

Cost to the patient should be not more than (above product cost × quantity prescribed + pharmacist's fee).  
 Pharmacists displaying the **PARCOST** Participating Pharmacy symbol have agreed to the dispensing fee stated on page v.

Diuretics — Oral

## 42 Cardiovascular Agents

Product Name	Firm	Cost per Tablet	Pack Size				
			2¢	4¢	6¢	8¢	10¢
<b>Methyldopa — 250 mg — Tablets</b>							
Aldomet	MSD	6.8¢					50
Dopamet	ICN	6.2¢					50
<b>Reserpine — 0.25 mg — Tablets</b>							
Serpasil	Ciba	2.7¢					100
Reserpine	BDH	2.2¢					100
Reserpanca	Anca	1.8¢					100
Reserpine	Drug Trading	0.7¢					100
<b>Bethanidine Sulfate — 25 mg — Tablets</b>							
Esbaloid	B & W	8.8¢					50
<b>Bethanidine Sulfate — 10 mg — Tablets</b>							
Esbaloid	B & W	4.7¢					100
<b>Guanethidine Sulfate — 25 mg — Tablets</b>							
Ismelin	Ciba	8.9¢					100
<b>Guanethidine Sulfate — 10 mg — Tablets</b>							
Ismelin	Ciba	5.0¢					100
<b>Hydralazine HCl — 50 mg — Tablets</b>							
Apresoline	Ciba	5.8¢					100
<b>Hydralazine HCl — 25 mg — Tablets</b>							
Apresoline	Ciba	3.7¢					100
<b>Hydralazine HCl — 10 mg — Tablets</b>							
Apresoline	Ciba	2.2¢					100

**Hypertension — Fixed Combination Drugs**

A fixed combination drug is not indicated for initial therapy of hypertension. Hypertension requires therapy titrated to the individual patient. Recognizing this, if the fixed combination drug meets that titrated dose of its individual components, its use may be more convenient in the management of the individual patient. The treatment of hypertension is not static, it must be re-evaluated as conditions in each patient warrant.

Adapted from F-D-C Reports, Sept. 11, 1972, p. 8 (FDA Cardiovascular Advisory Committee).

**Antihypertensive Drugs — Oral**

## Cardiovascular Agents 43

Product Name	Firm	Cost per Amp/Vial	\$2.00	\$4.00	\$6.00	Pack Size
<b>Digoxin — 0.5 mg/2 ml Ampoule — Injectable</b>						
Lanoxin	B & W	34.7¢				10 Amps
<b>Propranolol — 1 mg/1 ml Ampoule — Injectable</b>						
Inderal	Ayerst	67.5¢				10 Amps
<b>Furosemide — 20 mg/2 ml Ampoule — Injectable</b>						
Lasix	Hoechst	96.8¢				5 Amps
<b>Sodium Ethacrylate — 50 mg Vial — Injectable</b>						
Sodium Edecrin	MSD	\$3.08				1 Vial
<b>Diazoxide — 300 mg/20 ml Ampoule — Injectable</b>						
Hyperstat	Schering	\$7.95				1 Amp

Cost to the patient should be not more than (above product cost × quantity prescribed + pharmacist's fee).  
Pharmacists displaying the **PARCOST** Participating Pharmacy symbol have agreed to the dispensing fee stated on page v.

## Injectables

### 44 Endocrine Agents and Similar Substances

	Page
Contraceptives	
comparison table	51
oral	52
Corticosteroids	
comparison tables:	
oral	48
injectable	56
oral	48
injectable	56
topical	46
Estrogens	
oral	50
Hypoglycemics	
oral	54
Thyroid Preparations	
oral	55

## Endocrine Agents and Similar Substances



## Endocrine Agents and Similar Substances 45

## Index of Endocrine Agents and Similar Substances

		Page			Page
Acetohexamide	Tablets	54	Levothyroxine Sodium	Tablets	55
Beclomethasone Dipropionate	Cream/Oint./Lot.	47	Liothyronine Sodium	Tablets	55
Betamethasone	Tablets	49	Methallenestril	Tablets	50
Betamethasone Valerate	Cream/Oint./Lot.	47	Methylprednisolone	Tablets Ointment	49 46
Chlorotrianisene	Capsules	50	Methylprednisolone Sodium Succinate	Injectable	57
Chlorpropamide	Tablets	54	Oral Contraceptives	Combination Products	52
Conjugated Estrogens	Tablets	50		Sequential Products	53
Cortisone Acetate	Tablets	48		'Progestogen Only' Products	53
Dexamethasone	Tablets	49	Phenformin HCl	Tablets	54
Dexamethasone 21-Phosphate	Injectable	57	Prednisolone Sodium Hemisuccinate	Injectable	57
Esterified Estrogens	Tablets	50	Prednisone	Tablets	48
Flumethasone Pivalate	Cream	47	Stilboestrol	Tablets	50
Fluocinolone Acetonide	Cream/Oint./Lot.	47	Thyroid	Tablets	55
Fluocinonide	Cream/Oint.	47	Tolbutamide	Tablets	54
Flurandrenolide	Cream/Oint.	47	Triamcinolone	Tablets	49
Glyburide	Tablets	54	Triamcinolone Acetonide	Cream/Oint./Lot.	47
Hydrocortisone	Tablets	48			
Hydrocortisone	Cream/Oint.	46			
Hydrocortisone Sodium Succinate	Injectable	56			

## 46 Endocrine Agents and Similar Substances

Product Name	Firm	Cost per			Pack Size
		15 g	50¢	\$1.50	
<b>Hydrocortisone — 1% — Cream/Ointments</b>					
Cortef	(o) Upjohn	\$2.19*			20 g (\$2.92)
Cortril	(o) Pfizer	\$2.00			15 g
Unicort	(o) BDH	\$1.20			15 g
Hydrocortisone	(c) M.T.C.	\$1.00			15 g
Hydrocortisone	(o) Drug Trading	75.0¢*			30 g (\$1.50)
<b>Methylprednisolone — 0.25% — Ointment</b>					
Medrol	Upjohn	\$1.22*			25 g (\$2.03)

(c) = Cream

(o) = Ointment

\* This price for comparison only, not available in 15 g size.

Cost to the patient should be not more than (above product cost × quantity prescribed + pharmacist's fee).  
Pharmacists displaying the **PARCOST** Participating Pharmacy symbol have agreed to the dispensing fee stated on page v.

## Corticosteroids (Non-Halogenated) — Topical

## Endocrine Agents and Similar Substances 47

Product Name	Firm	Cost per 15 g/15 ml	\$1.00	\$2.00	\$3.00	Pack \$4.00 Size
<b>Beclomethasone Dipropionate — 0.025% — Cream/Ointment</b>						
Propaderm	BDH	\$1.90	██████████			15 g
<b>Betamethasone Valerate — 0.1% — Creams/Ointments</b>						
Betnovate	Glaxo-Allenburys	\$1.90	██████████			15 g
Celestoderm-V	Schering	\$1.90	██████████			15 g
<b>Flumethasone Pivalate — 0.03% — Cream</b>						
Locacorten	Ciba	\$2.53	██████████			15 g
<b>Fluocinolone Acetonide — 0.01% — Cream/Ointment</b>						
Synalar	Syntex	\$1.35*	██████████			20 g (\$1.80)
<b>Fluocinonide — 0.05% — Cream/Ointment</b>						
Lidex	Syntex	\$2.31	██████████			15 g
<b>Flurandrenolide — 0.05% — Cream/Ointment</b>						
Drenison	Lilly	\$1.95	██████████			15 g
<b>Triamcinolone Acetonide — 0.1% — Creams/Ointments</b>						
Kenalog	Squibb	\$2.28	██████████			15 g
Aristocort R	Lederle	\$2.00	██████████			15 g
<b>Beclomethasone Dipropionate — 0.025% — Lotion</b>						
Propaderm	BDH	\$1.55*	██████████			60 ml (\$6.18)
<b>Betamethasone Valerate — 0.1% — Lotion</b>						
Betnovate	Glaxo-Allenburys	\$1.55*	██████████			60 ml (\$6.18)
<b>Fluocinolone Acetonide — 0.01% — Solution</b>						
Synalar	Syntex	\$1.16*	██████████			60 ml (\$4.62)
<b>Triamcinolone Acetonide — 0.1% — Lotion</b>						
Kenalog	Squibb	\$3.38	██████████			15 ml

\* This price for comparison only, not available in 15 g/15 ml size.

Corticosteroids (Halogenated) — Topical

## 48 Endocrine Agents and Similar Substances

### Comparable Anti-Inflammatory Activity of Oral Corticosteroids

Mineralocorticoid activity not comparable

	Product	Comparable Anti-Inflammatory Dose
Short Acting	Hydrocortisone	20 mg
	Cortisone	25 mg
	Prednisone	5 mg
	Prednisolone	5 mg
	Methylprednisolone	4 mg
Intermediate Acting	Triamcinolone	4 mg
Long Acting	Dexamethasone	0.75 mg
	Betamethasone	0.6 mg

These classifications are important considerations in alternate-day steroid therapy.

Product Name	Firm	Cost per Tablet	6¢	12¢	18¢	Pack Size
<b>Hydrocortisone — 20 mg — Tablets</b>						
Hydrocortone	MSD	16.0¢	██████████			100
Cortef	Upjohn	9.0¢	██████████			100
<b>Cortisone Acetate — 25 mg — Tablets</b>						
Cortone	MSD	13.7¢	██████████			100
Cortisone Acetate	Upjohn	8.0¢	██████████			100
Cortisone Acetate	ICN	6.4¢	██████████			100
<b>Prednisone — 5 mg — Tablets</b>						
Colisone	Frosst	2.4¢	██████			100
Prednisone	Elliott-Marion	2.1¢	██████			100
Prednisone	Organon	2.1¢	██████			100
Paracort	P.D.	1.9¢	██████			100
Prednisone	BDH	1.9¢	██████			100
Prednisone	Drug Trading	1.3¢	████			100
Deltasone	Upjohn	1.2¢	████			100
Novoprednisone	Novopharm	1.2¢	████			100

### Corticosteroids — Oral

Endocrine Agents and Similar Substances 49

Product Name	Firm	Cost per Tablet			Pack Size
			8¢	16¢	
<b>Methylprednisolone — 4 mg — Tablets</b>					
Medrol	Upjohn	16.5¢			30
<b>Triamcinolone — 4 mg — Tablets</b>					
Aristocort	Lederle	20.6¢			100
Kenacort	Squibb	20.5¢			100
<b>Dexamethasone — 0.75 mg — Tablets</b>					
Decadron	MSD	13.2¢			100
Hexadrol	Organon	9.4¢			100
Dexasone	ICN	7.8¢			100
<b>Betamethasone — 0.5 mg — Tablets</b>					
Betnelan	Glaxo-Allenburys	7.9¢			100
Celestone	Schering	7.9¢			100

Cost to the patient should be not more than (above product cost × quantity prescribed + pharmacist's fee).  
 Pharmacists displaying the **PARCOST** Participating Pharmacy symbol have agreed to the dispensing fee stated on page v



## Endocrine Agents and Similar Substances 51

## Oral Contraceptives — Grouped According to Estrogenic Content

The products listed together in any given category are considered to be comparably effective when used as ovulatory suppressants. However, it is recognized that there may be a variation in adverse effects among these products as well as a variation in their application when they are used for purposes other than contraception. For this reason, selection of the appropriate agent must be based on professional judgement to meet the individual requirements of the patient.

## Combination Products

Product	Estrogen	Progestogen
<b>Group A: Estrogenic Component (Ethinyl Estradiol) 0.05 mg per tablet</b>		
DEMULEN	Ethinyl Estradiol 0.05 mg	Ethinodiol Diacetate 1.0 mg
NORLESTRIN 1.0 MG	Ethinyl Estradiol 0.05 mg	Norethindrone Acetate 1.0 mg
NORLESTRIN 2.5 MG	Ethinyl Estradiol 0.05 mg	Norethindrone Acetate 2.5 mg
ORVAL	Ethinyl Estradiol 0.05 mg	Norgestrel 0.25 mg
<b>Group B: Estrogenic Component (Mestranol) 0.05 mg per tablet</b>		
NORINYL-1	Mestranol 0.05 mg	Norethindrone 1.0 mg
ORTHO-NOVUM 1/50	Mestranol 0.05 mg	Norethindrone 1.0 mg
<b>Group C: Estrogenic Component (Mestranol) 0.075 mg to 0.08 mg per tablet</b>		
ENOVID 5 MG	Mestranol 0.075 mg	Norethynodrel 5.0 mg
ORTHO-NOVUM 5 MG	Mestranol 0.075 mg	Norethindrone 5.0 mg
NORINYL 1 + 80	Mestranol 0.08 mg	Norethindrone 1.0 mg
ORTHO-NOVUM 1/80	Mestranol 0.08 mg	Norethindrone 1.0 mg
<b>Group D: Estrogenic Component (Mestranol) 0.1 mg per tablet</b>		
ENOVID-E	Mestranol 0.1 mg	Norethynodrel 2.5 mg
NORINYL-2	Mestranol 0.1 mg	Norethindrone 2.0 mg
ORTHO-NOVUM 2 MG	Mestranol 0.1 mg	Norethindrone 2.0 mg
ORTHO-NOVUM 0.5 MG	Mestranol 0.1 mg	Norethindrone 0.5 mg
OVULEN 1 MG	Mestranol 0.1 mg	Ethinodiol Diacetate 1.0 mg
OVULEN 0.5 MG	Mestranol 0.1 mg	Ethinodiol Diacetate 0.5 mg

## Sequential Products

Product	No. per Cycle	Estrogen	Progestogen
ORTHO-NOVUM SQ	14 X	Mestranol 0.08 mg	+ Norethindrone 2 mg
	7 X	Mestranol 0.08 mg	
NORQUEN	14 X	Mestranol 0.08 mg	+ Norethindrone 2 mg
	7 X	Mestranol 0.08 mg	
MINIQUEN	11 X	Mestranol 0.1 mg	+ Ethinodiol Diacetate 0.5 mg
	10 X	Mestranol 0.1 mg	
SCROVIN	16 X	Ethinyl Estradiol 0.1 mg	+ Dimethisterone 25 mg
	5 X	Ethinyl Estradiol 0.1 mg	
ORACON	16 X	Ethinyl Estradiol 0.1 mg	+ Dimethisterone 25 mg
	5 X	Ethinyl Estradiol 0.1 mg	

## 'Progestogen Only' Products

Product	No. per Cycle	Progestogen
MICRONOR	35 X	Norethindrone 0.35 mg
NORIDAY	28 X	Norethindrone 0.35 mg
OVRETTE	28 X	Norgestrel 37.5 mcg

## 52 Endocrine Agents and Similar Substances

Product Name	Firm	Cost per Cycle *	50¢	\$1.50	Pack Size
<b>Group A:</b>					
<b>Estrogenic Component (Ethinyl Estradiol) — 0.05 mg/Tab (Not Interchangeable)</b>					
Ovral 28	Wyeth	\$1.78	██		6 x 28
Ovral 28 Ref.	Wyeth	\$1.63	██		6 x 28
Ovral	Wyeth	\$1.58	██		6 x 21
Norlestrin 2.5 mg	P.D.	\$1.53	██		10 x 28
Ovral Ref.	Wyeth	\$1.53	██		6 x 21
Demulen	Searle	\$1.48	██		5 x 28
Norlestrin 2.5 mg	P.D.	\$1.48	██		10 x 21
Norlestrin 2.5 mg Ref.	P.D.	\$1.45	██		5 x 28
Norlestrin 1.0 mg	P.D.	\$1.43	██		10 x 28
Demulen	Searle	\$1.41	██		5 x 21
Norlestrin 2.5 mg Ref.	P.D.	\$1.40	██		5 x 21
Norlestrin 1.0 mg	P.D.	\$1.38	██		10 x 21
Norlestrin 1.0 mg Ref.	P.D.	\$1.35	██		5 x 28
Demulen Ref.	Searle	\$1.34	██		10 x 21
Norlestrin 1.0 mg Ref.	P.D.	\$1.30	██		5 x 21

### Group B:

#### Estrogenic Component (Mestranol) — 0.05 mg/Tab (Not Interchangeable)

Norinyl-1	Syntex	\$1.51	██		3 x 28
Norinyl-1	Syntex	\$1.49	██		3 x 21
Norinyl-1 Ref.	Syntex	\$1.47	██		6 x 28
Norinyl-1 Ref.	Syntex	\$1.45	██		6 x 21
Ortho-Novum 1/50	Ortho	\$1.44	██		12 x 21

### Group C:

#### Estrogenic Component (Mestranol) — 0.075 to 0.08 mg/Tab (Not Interchangeable)

Ortho-Novum 5 mg	Ortho	\$2.49	██		3 x 21
Enovid 5 mg	Searle	\$2.15	██		6 x 20
Norinyl 1 + 80	Syntex	\$1.51	██		3 x 28
Norinyl 1 + 80	Syntex	\$1.49	██		3 x 21
Norinyl 1 + 80 Ref.	Syntex	\$1.47	██		6 x 28
Norinyl 1 + 80 Ref.	Syntex	\$1.45	██		6 x 21
Ortho-Novum 1/80	Ortho	\$1.44	██		12 x 21

### Contraceptives — Oral

Combination Products — grouped according to Estrogenic Component (see also page 511)



Endocrine Agents and Similar Substances 53

Product Name	Firm	Cost per Cycle *	50¢	\$1.00	\$1.50	Pack Size
--------------	------	------------------	-----	--------	--------	-----------

Group D:

**Estrogenic Component (Mestranol) — 0.1 mg/Tab (Not Interchangeable)**

Norinyl-2	Syntex	\$1.74	.....			3 x 28
Norinyl-2	Syntex	\$1.72	.....			3 x 21
Norinyl-2 Ref.	Syntex	\$1.71	.....			6 x 28
Norinyl-2 Ref.	Syntex	\$1.68	.....			6 x 21
Ortho-Novum 2 mg	Ortho	\$1.61	.....			12 x 21
Ovulen 1 mg	Searle	\$1.49	.....			5 x 28
Ovulen 1 mg	Searle	\$1.42	.....			5 x 21
Ovulen 0.5 mg	Searle	\$1.36	.....			5 x 28
Ovulen 1 mg Ref.	Searle	\$1.35	.....			10 x 21
Enovid-E	Searle	\$1.34	.....			5 x 21
Ortho-Novum 0.5 mg	Ortho	\$1.32	.....			12 x 21
Ovulen 0.5 mg	Searle	\$1.29	.....			5 x 21
Ovulen 0.5 mg Ref.	Searle	\$1.23	.....			10 x 21

**Sequential Products (see also page 51) (Not Interchangeable)**

Norquen	Syntex	\$1.69	.....			3 x 28
Norquen	Syntex	\$1.67	.....			3 x 21
Norquen Ref.	Syntex	\$1.66	.....			6 x 28
Norquen Ref.	Syntex	\$1.64	.....			6 x 21
Ortho-Novum SQ	Ortho	\$1.61	.....			6 x 21
Oracon	Mead Johnson	\$1.43	.....			6 x 21
Miniquen	Searle	\$1.38	.....			5 x 21
Secrovin	BDH	\$1.38	.....			1 x 21

\* Oral Contraceptives (excluding 'Progestogen Only' Products) are priced by cycle package, not by individual tablet.

Product Name	Firm	Cost per Tablet	2¢	4¢	6¢	8¢	Pack Size
--------------	------	-----------------	----	----	----	----	-----------

**'Progestogen Only' Products (see also page 51) (Not Interchangeable)**

Ovrette	Wyeth	7.0¢	.....				1 x 28
Noriday	Syntex	5.1¢	.....				6 x 28
Micronor	Ortho	4.9¢	.....				6 x 35

**Contraceptives — Oral**

Combination Products — grouped according to Estrogenic Component (see also page 51)

## 54 Endocrine Agents and Similar Substances

Product Name	Firm	Cost per Tablet	2¢	4¢	6¢	8¢	Pack Size
<b>Tolbutamide — 0.5 g — Tablets</b>							
Orinase	Hoechst	6.2¢	████████████████████				50
Mobenol	Horner	4.8¢	████████████████████				100
Mellitol	Nordic	3.8¢	████████████████████				100
Oramide	ICN	3.0¢	████████████████████				100
Novobutamide	Novopharm	1.4¢	████████				100
Tolbutamide	Drug Trading	1.4¢	████████				100
Tolbutone	Maney	1.3¢	████████				100

### Acetohexamide — 500 mg — Tablets

Dimelor	Lilly	6.2¢	████████████████████				50
---------	-------	------	----------------------	--	--	--	----

### Chlorpropamide — 250 mg — Tablets

Chloronase	Hoechst	6.0¢	████████████████████				50
Diabinese	Pfizer	5.7¢	████████████████████				100
Stabinol	Horner	4.7¢	████████████████████				100
Chloromide	ICN	3.5¢	████████████████████				100

### Chlorpropamide — 100 mg — Tablets

Chloronase	Hoechst	2.7¢	████████████████████				100
Diabinese	Pfizer	2.5¢	████████████████████				100

### Glyburide — 5 mg — Tablets

Diabeta	Hoechst	7.7¢	████████████████████				30
Euglucon	Roussel	7.7¢	████████████████████				30

### Phenformin HCl — 25 mg — Tablets

DBI	Arlington	5.3¢	████████████████████				100
-----	-----------	------	----------------------	--	--	--	-----

## Hypoglycemics — Oral

## Endocrine Agents and Similar Substances 55

Product Name	Firm	Cost per Tablet	1¢	2¢	3¢	Pack Size
<b>Thyroid — 2 grain — Tablets</b>						
Proloid	W-C	1.2¢	██████████			100
Thyroid	P.D.	1.1¢	██████████			100
<b>Thyroid — 1 grain — Tablets</b>						
Proloid	W-C	0.9¢	██████████			100
Thyroid	P.D.	0.8¢	██████████			100
<b>Thyroid — ½ grain — Tablets</b>						
Proloid	W-C	0.8¢	██████████			100
Thyroid	P.D.	0.7¢	██████████			100
<b>Levothyroxine Sodium — 0.3 mg — Tablets</b>						
Eltroxin	Glaxo-Allenburys	2.4¢	████████████████████			100
<b>Levothyroxine Sodium — 0.2 mg — Tablets</b>						
Eltroxin	Glaxo-Allenburys	1.6¢	████████████████			100
<b>Levothyroxine Sodium — 0.1 mg — Tablets</b>						
Eltroxin	Glaxo-Allenburys	1.3¢	██████████████			100
<b>Levothyroxine Sodium — 0.05 mg — Tablets</b>						
Eltroxin	Glaxo-Allenburys	1.1¢	██████████			100
<b>Liothyronine Sodium — 25 mcg — Tablets</b>						
Cytomel	SK & F	2.8¢	████████████████████			100
Tertroxin	Glaxo-Allenburys	2.4¢	████████████████			100

Cost to the patient should be not more than (above product cost × quantity prescribed + pharmacist's fee).  
Pharmacists displaying the **PARCOST** Participating Pharmacy symbol have agreed to the dispensing fee stated on page v.

Thyroid Preparations — Oral

## 56 Endocrine Agents and Similar Substances

### Comparable Anti-Inflammatory Activity of Soluble Injectable Corticosteroids

Product	% Active Base	Comparable Anti-Inflammatory Dose	
		Actual (Based on Table Ratios Page 48)	Approximation
Hydrocortisone Sodium Succinate	74.8	100 mg	100 mg
Prednisolone Sodium Hemisuccinate	86.6	21.6 mg	22 mg
Methylprednisolone Sodium Succinate	75.4	19.8 mg	20 mg
Dexamethasone 21-Phosphate	76.1	3.8 mg	4 mg

The above illustrates that the relative anti-inflammatory activity is not appreciably altered by the various salts that are used.

Product Name	Firm	Cost per Vial						Pack Size
			\$3	\$6	\$9	\$12	\$15	
<b>Hydrocortisone Sodium Succinate — 1 g Vial — Injectable</b>								
Solu-Cortef	Upjohn	\$7.60	██████████					1 Vial
Solu-Cortilean	M.T.C.	\$5.37	██████████					1 Vial
<b>Hydrocortisone Sodium Succinate — 500 mg Vial — Injectable</b>								
Solu-Cortef	Upjohn	\$4.90	██████████					1 Vial
Solu-Cortilean	M.T.C.	\$3.30	██████████					1 Vial
<b>Hydrocortisone Sodium Succinate — 250 mg Vial — Injectable</b>								
Solu-Cortef	Upjohn	\$3.20	██████████					1 Vial
Solu-Cortilean	M.T.C.	\$2.20	██████████					1 Vial
<b>Hydrocortisone Sodium Succinate — 100 mg Vial — Injectable</b>								
Solu-Cortef	Upjohn	\$1.85	██████████					1 Vial
Solu-Cortilean	M.T.C.	\$1.16	██████████					1 Vial

**Corticosteroids — Injectable**

## Endocrine Agents and Similar Substances 57

Product Name	Firm	Cost per Vial	\$3	\$6	\$9	\$12	\$15	Pack Size
<b>Prednisolone Sodium Hemisuccinate — 50 mg/5 ml Vial — Injectable</b>								
Meticortelone	Schering	\$3.58						1 Vial
<b>Methylprednisolone Sodium Succinate — 500 mg Vial — Injectable</b>								
Solu-Medrol	Upjohn	\$14.90						1 Vial
<b>Methylprednisolone Sodium Succinate — 125 mg Vial — Injectable</b>								
Solu-Medrol	Upjohn	\$5.90						1 Vial
<b>Methylprednisolone Sodium Succinate — 40 mg Vial — Injectable</b>								
Solu-Medrol	Upjohn	\$2.50						1 Vial
<b>Dexamethasone 21 - Phosphate — 20 mg/5 ml Vial — Injectable</b>								
Decadron	MSD	\$6.60						1 Vial

Cost to the patient should be not more than (above product cost × quantity prescribed + pharmacist's fee).  
Pharmacists displaying the **PARCOST** Participating Pharmacy symbol have agreed to the dispensing fee stated on page v.

Corticosteroids — Injectable

**58 Gastrointestinal Antispasmodics**

		Page
Gastrointestinal Antispasmodics	oral	60
	injectable	60

**Gastrointestinal Antispasmodics****Gastrointestinal Antispasmodics 59**

## Index of Gastrointestinal Antispasmodics

		Page
Dicyclomine HCl	Capsules	60
	Oral Liquid	60
Glycopyrrolate	Tablets	60
Hyoscine Butylbromide	Tablets	60
Propantheline Bromide	Tablets	60
	Injectable	60

**Gastrointestinal Antispasmodics**

## 60 Gastrointestinal Antispasmodics

Product Name	Firm	Cost per Cap/Tab	2¢	4¢	6¢	8¢	Pack Size
--------------	------	------------------	----	----	----	----	-----------

**Dicyclomine HCl — 10 mg — Capsules**

Bentylol	Merrell	3.9¢					100
----------	---------	------	--	--	--	--	-----

**Glycopyrrolate — 1 mg — Tablets**

Robinul	Robins	3.8¢					100
---------	--------	------	--	--	--	--	-----

**Hyoscine Butylbromide — 10 mg — Tablets**

Buscopan	P.D.	3.7¢					100
----------	------	------	--	--	--	--	-----

**Propantheline Bromide — 15 mg — Tablets**

Pro-Banthine	Searle	3.9¢					100
--------------	--------	------	--	--	--	--	-----

Product Name	Firm	Cost per 5 ml	2¢	4¢	6¢	8¢	Pack Size
--------------	------	---------------	----	----	----	----	-----------

**Dicyclomine HCl — 10 mg/5 ml — Oral Liquid**

Bentylol	Merrell	4.8¢					230 ml
----------	---------	------	--	--	--	--	--------

Product Name	Firm	Cost per Vial	50¢	\$1.00	Pack Size
--------------	------	---------------	-----	--------	-----------

**Propantheline Bromide — 30 mg Vial — Injectable**

Pro-Banthine	Searle	99.0¢					10 Vials
--------------	--------	-------	--	--	--	--	----------

Cost to the patient should be not more than (above product cost × quantity prescribed + pharmacist's fee).

Pharmacists displaying the **PARCOST** Participating Pharmacy symbol have agreed to the dispensing fee stated on page v

## Gastrointestinal Antispasmodics — Oral and Injectable

Gastrointestinal Antispasmodics 61

Gastrointestinal Antispasmodics

## 62 Psychotherapeutic Agents

		Page
Antidepressants	oral	64
Major Tranquillizers	oral	70
Minor Tranquillizers	oral	67
(Injectable Products)		77

## Psychotherapeutic Agents

## Psychotherapeutic Agents 63

### Index of Psychotherapeutic Agents

		Page			Page
Amitriptyline	Tablets	64	Meprobamate	Tablets	69
Amitriptyline-Perphenazine Compounds	Tablets	64	Mesoridazine	Tablets	71
Chlordiazepoxide	Capsules	67	Methotrimeprazine	Tablets	73
Chlorpromazine	Tablets	70	Methylphenidate HCl	Tablets	65
	Oral Liquid	70	Nortriptyline	Capsules	65
	Injectable	77	Oxazepam	Caps/Tabs	68
Chlorprothixene	Tablets	71	Pericyazine	Capsules	73
Desipramine	Tablets	66	Perphenazine	Tablets	73
Diazepam	Tablets	68		Oral Liquid	73
	Injectable	77	Prochlorperazine	Tablets	74
Doxepin HCl	Capsules	65	Promazine	Tablets	74
Fluphenazine	Tablets	71	Protriptyline	Tablets	65
	Oral Liquid	71	Thioridazine	Tablets	76
Haloperidol	Tablets	72		Oral Liquid	76
	Oral Liquid	72	Trifluoperazine	Tablets	75
Hydroxyzine	Capsules	69	Trimipramine	Tablets	66
	Oral Liquid	69			
	Injectable	77			
Imipramine	Tablets	66			

## Psychotherapeutic Agents



## 64 Psychotherapeutic Agents

Product Name	Firm	Cost per Tablet	3¢	9¢	15¢	Pack Size
<b>Amitriptyline — 50 mg — Tablets</b>						
Elavil	MSD	12.5¢	██			50
Deprex	M & M	7.7¢	████████████████████████████████████			50
Levate	ICN	4.4¢	████████████████████████████████			100

**Amitriptyline — 25 mg — Tablets**

Elavil	MSD	6.7¢	████████████████████████████████			100
Mareline	Elliott-Marion	5.6¢	████████████████████████████████			100
Deprex	M & M	4.0¢	████████████████████████████████			100
Levate	ICN	3.0¢	████████████████████████████████			100
Novotriptyn	Novopharm	2.4¢	████████████████████████████			100

**Amitriptyline — 10 mg — Tablets**

Elavil	MSD	3.5¢	████████████████████████████			100
Mareline	Elliott-Marion	2.9¢	████████████████████████████			100
Deprex	M & M	2.4¢	████████████████████████████			100
Levate	ICN	1.7¢	██████████████████████████			100
Novotriptyn	Novopharm	1.3¢	████████████████████████			100

**Amitriptyline 25 mg - Perphenazine 2 mg — Compound Tablets**

Elavil Plus	MSD	7.8¢	████████████████████████████████			50
Etrafon D	Schering	7.1¢	████████████████████████████████			50

Product Name	Firm	Cost per Tablet	Composition	Pack Size
--------------	------	-----------------	-------------	-----------

**Amitriptyline - Perphenazine Compound Tablets (Not Interchangeable)**

Etrafon F (4-25)	Schering	8.7¢	Amitriptyline 25 mg, Perphenazine 4 mg	50
Triavil	MSD	7.8¢	Amitriptyline 15 mg, Perphenazine 3 mg	50
Etrafon A (4-10)	Schering	6.1¢	Amitriptyline 10 mg, Perphenazine 4 mg	50
Etrafon 2-10	Schering	5.5¢	Amitriptyline 10 mg, Perphenazine 2 mg	50

## Antidepressants — Oral

**Psychotherapeutic Agents 65**

Product Name	Firm	Cost per Cap/Tab	3¢	9¢	Pack 15¢ Size
<b>Doxepin HCl — 50 mg — Capsules</b>					
Sinequan	Pfizer	12.7¢	████████████████████		100
<b>Doxepin HCl — 25 mg — Capsules</b>					
Sinequan	Pfizer	8.5¢	████████████████		100
<b>Doxepin HCl — 10 mg — Capsules</b>					
Sinequan	Pfizer	6.9¢	██████████████		100
<b>Methyphenidate HCl — 10 mg — Tablets</b>					
Ritalin	Ciba	4.8¢	████████████		100
<b>Nortriptyline — 25 mg — Capsules</b>					
Aventyl	Lilly	6.4¢	██████████████		50
<b>Nortriptyline — 10 mg — Capsules</b>					
Aventyl	Lilly	3.3¢	██████████		50
<b>Protriptyline — 10 mg — Tablets</b>					
Triptil	Frosst	8.1¢	████████████████████		100

Cost to the patient should be not more than (above product cost × quantity prescribed + pharmacist's fee).  
Pharmacists displaying the **PARCOST** Participating Pharmacy symbol have agreed to the dispensing fee stated on page v.

**Antidepressants — Oral**

## 66 Psychotherapeutic Agents

Product Name	Firm	Cost per Tablet	3¢	9¢	Pack Size
<b>Desipramine — 50 mg — Tablets</b>					
Norpramin	Lakeside	12.9¢	████████████████████		100
<b>Desipramine — 25 mg — Tablets</b>					
Pertofrane	Geigy	8.1¢	████████████████████		50
Norpramin	Lakeside	7.3¢	████████████████████		100
<b>Imipramine — 25 mg — Tablets</b>					
Tofranil	Geigy	7.1¢	████████████████████		100
Novopramine	Novopharm	2.1¢	████████		100
<b>Imipramine — 10 mg — Tablets</b>					
Tofranil	Geigy	4.5¢	████████████████		50
Novopramine	Novopharm	1.6¢	██████		100
<b>Trimipramine — 25 mg — Tablets</b>					
Surmontil	Poulenc	7.7¢	████████████████████		50

Antidepressants — Oral

**Psychotherapeutic Agents 67**

Product Name	Firm	Cost per Capsule	2¢	6¢	Pack Size	
<b>Chlordiazepoxide — 25 mg — Capsules</b>						
Librium	Roche	9.9¢				100
Protensin	Elliott-Marion	6.7¢				50
Solium	Horner	6.0¢				100
C-Tran	M & M	3.9¢				50
Via-Quil	Denver	3.6¢				50
Novopoxide	Novopharm	2.2¢				100

**Chlordiazepoxide — 10 mg — Capsules**

Librium	Roche	6.4¢				100
Protensin	Elliott-Marion	4.4¢				100
Solium	Horner	3.8¢				100
C-Tran	M & M	2.3¢				50
Via-Quil	Denver	2.2¢				100
Chlordiazepoxide	Noco	1.7¢				100
Novopoxide	Novopharm	1.5¢				100
Chlordiazepoxide	Merit	1.4¢				100

**Chlordiazepoxide — 5 mg — Capsules**

Librium	Roche	4.8¢				100
Protensin	Elliott-Marion	3.4¢				100
Solium	Horner	2.9¢				100
C-Tran	M & M	1.9¢				50
Via-Quil	Denver	1.7¢				100
Chlordiazepoxide	Merit	1.3¢				100
Chlordiazepoxide	Noco	1.3¢				100
Novopoxide	Novopharm	1.1¢				100

Cost to the patient should be not more than (above product cost × quantity prescribed + pharmacist's fee).  
Pharmacists displaying the **PARCOST** Participating Pharmacy symbol have agreed to the dispensing fee stated on page v.

## 68 Psychotherapeutic Agents

Product Name	Firm	Cost per Cap/Tab	3¢	6¢	9¢	12¢	Pack Size
<b>Diazepam — 10 mg — Tablets</b>							
Valium	Roche	11.5¢	██				100
Vivol	Horner	6.5¢	████████████████████████████████████				100
Novodipam	Novopharm	5.0¢	████████████████████████████████				100
E-Pam	ICN	4.0¢	██████████████████████████				100
<b>Diazepam — 5 mg — Tablets</b>							
Valium	Roche	7.1¢	██████████████████████████████████				100
Vivol	Horner	4.0¢	██████████████████████████████				100
Novodipam	Novopharm	3.0¢	██████████████████████████				100
E-Pam	ICN	2.5¢	██████████████████████				100
<b>Diazepam — 2 mg — Tablets</b>							
Valium	Roche	5.1¢	██████████████████████████				100
Vivol	Horner	2.9¢	██████████████████████				100
Novodipam	Novopharm	2.4¢	██████████████████████				100
E-Pam	ICN	1.8¢	██████████				100
<b>Oxazepam — 30 mg — Tablets</b>							
Serax	Wyeth	8.8¢	██				100
<b>Oxazepam — 15 mg — Capsules</b>							
Serax	Wyeth	6.1¢	██████████████████████████████				100
<b>Oxazepam — 10 mg — Capsules</b>							
Serax	Wyeth	4.8¢	██████████████████████████				100

Psychotherapeutic Agents 69

Product Name	Firm	Cost per Cap/Tab	2¢	4¢	6¢	8¢	Pack Size
<b>Meprobamate — 400 mg — Tablets</b>							
Equanil	Wyeth	5.5¢					50
Trelmar	Elliott-Merion	4.3¢					100
Miltown	Horner	4.2¢					50
Meprobamate	Drug Trading	0.9¢					100
Meprobamate	Noco	0.9¢					100
Novomepro	Novopharm	0.9¢					100

<b>Hydroxyzine — 50 mg — Capsules</b>							
Atarax	Pfizer	7.6¢					100

<b>Hydroxyzine — 25 mg — Capsules</b>							
Atarax	Pfizer	6.4¢					100

<b>Hydroxyzine — 10 mg — Capsules</b>							
Atarax	Pfizer	5.0¢					100

Product Name	Firm	Cost per 5 ml	2¢	4¢	6¢	8¢	Pack Size
<b>Hydroxyzine — 10 mg/5 ml — Oral Liquid</b>							
Atarax	Pfizer	5.8¢					455 ml

Cost to the patient should be not more than (above product cost × quantity prescribed + pharmacist's fee).  
 Pharmacists displaying the **PARCOST** Participating Pharmacy symbol have agreed to the dispensing fee stated on page v.

Minor Tranquilizers — Oral



## Psychotherapeutic Agents 71

Product Name	Firm	Cost per Tablet	3¢	9¢	Pack 15¢ Size
<b>Chlorprothixene — 100 mg — Tablets</b>					
Tarasan	Roche	13.4¢			100
<b>Chlorprothixene — 50 mg — Tablets</b>					
Tarasan	Roche	10.6¢			100
<b>Chlorprothixene — 15 mg — Tablets</b>					
Tarasan	Roche	5.1¢			100
<b>Fluphenazine — 2 mg — Tablets</b>					
Moditen	Squibb	13.7¢			100
<b>Fluphenazine — 1 mg — Tablets</b>					
Moditen	Squibb	10.4¢			100
<b>Mesoridazine — 50 mg — Tablets</b>					
Serentil	Sandoz	10.6¢			100
<b>Mesoridazine — 25 mg — Tablets</b>					
Serentil	Sandoz	7.7¢			100
<b>Mesoridazine — 10 mg — Tablets</b>					
Serentil	Sandoz	6.2¢			100
<b>Fluphenazine — 1 mg/5 ml — Oral Liquid</b>					
Moditen	Squibb	9.4¢			115 ml

Cost to the patient should be not more than (above product cost × quantity prescribed + pharmacist's fee).  
 Pharmacists displaying the **PARCOST** Participating Pharmacy symbol have agreed to the dispensing fee stated on page v.

### Major Tranquilizers — Oral



**72 Psychotherapeutic Agents**

Product Name	Firm	Cost per Tablet	7¢	21¢	35¢	Pack Size
--------------	------	-----------------	----	-----	-----	-----------

**Haloperidol — 5 mg — Tablets**

Haldol	McNeil	32.9¢				100
--------	--------	-------	--	--	--	-----

**Haloperidol — 2 mg — Tablets**

Haldol	McNeil	16.2¢				100
--------	--------	-------	--	--	--	-----

**Haloperidol — 1 mg — Tablets**

Haldol	McNeil	10.1¢				100
--------	--------	-------	--	--	--	-----

Product Name	Firm	Cost per ml	7¢	21¢	35¢	Pack Size
--------------	------	-------------	----	-----	-----	-----------

**Haloperidol — 2 mg/ml — Oral Liquid**

Haldol	McNeil	21.5¢				15 ml
--------	--------	-------	--	--	--	-------

Cost to the patient should be not more than (above product cost × quantity prescribed + pharmacist's fee).  
 Pharmacists displaying the **PARCOST** Participating Pharmacy symbol have agreed to the dispensing fee stated on page v.

**Major Tranquilizers — Oral**

**Psychotherapeutic Agents 73**

Product Name	Firm	Cost per Cap/Tab	3¢	6¢	9¢	Pack 12¢ Size
--------------	------	------------------	----	----	----	---------------

**Methotrimeprazine — 50 mg — Tablets**

Nozinan	Poulenc	10.8¢				50
---------	---------	-------	--	--	--	----

**Methotrimeprazine — 25 mg — Tablets**

Nozinan	Poulenc	7.8¢				50
---------	---------	------	--	--	--	----

**Pericyazine — 10 mg — Capsules**

Neuleptil	Poulenc	6.1¢				50
-----------	---------	------	--	--	--	----

**Pericyazine — 5 mg — Capsules**

Neuleptil	Poulenc	4.3¢				50
-----------	---------	------	--	--	--	----

**Perphenazine — 8 mg — Tablets**

Trilafon	Schering	8.3¢				50
----------	----------	------	--	--	--	----

**Perphenazine — 4 mg — Tablets**

Trilafon	Schering	5.8¢				50
----------	----------	------	--	--	--	----

**Perphenazine — 2 mg — Tablets**

Trilafon	Schering	4.3¢				50
----------	----------	------	--	--	--	----

Perphenazine — Amitriptyline Compounds (see page 64)

Product Name	Firm	Cost per 5 ml	3¢	6¢	9¢	Pack 12¢ Size
--------------	------	---------------	----	----	----	---------------

**Perphenazine — 2 mg/5 ml — Oral Liquid**

Trilafon	Schering	6.0¢				115 ml
----------	----------	------	--	--	--	--------

**Major Tranquilizers — Oral**

## 74 Psychotherapeutic Agents

Product Name	Firm	Cost per Tablet	2¢	4¢	6¢	8¢	10¢	Pack Size	
<b>Prochlorperazine — 10 mg — Tablets</b>									
Stemetil	Poulenc	6.6¢	████████████████████						50
<b>Prochlorperazine — 5 mg — Tablets</b>									
Stemetil	Poulenc	5.0¢	████████████████						50
<b>Promazine — 50 mg — Tablets</b>									
Sparine	Wyeth	8.8¢	██						50
Promazine	Drug Trading	1.5¢	████████						100
Promanyl	Maney	0.9¢	██████						100
<b>Promazine — 25 mg — Tablets</b>									
Sparine	Wyeth	5.8¢	████████████████████████████████████						50
Promazine	Drug Trading	1.1¢	██████						100
Promanyl	Maney	0.9¢	██████						100

Cost to the patient should be not more than (above product cost × quantity prescribed + pharmacist's fee).  
Pharmacists displaying the **PARCOST** Participating Pharmacy symbol have agreed to the dispensing fee stated on page v.

## Major Tranquilizers — Oral

## Psychotherapeutic Agents 75

Product Name	Firm	Cost per Tablet	Pack Size		
			4¢	8¢	12¢
<b>Trifluoperazine — 10 mg — Tablets</b>					
Stelazine	SK & F	11.1¢	████████████████████		100
Clinazine	M & M	9.0¢	██████████████████		100
Solazine	Horner	8.0¢	████████████████		50
Terfluzine	ICN	4.4¢	██████████		100
Triflurin	Maney	2.2¢	██████		100
Trifluoperazine	Drug Trading	2.1¢	██████		100

### Trifluoperazine — 5 mg — Tablets

Stelazine	SK & F	9.2¢	██████████████████		100
Clinazine	M & M	8.2¢	████████████████		100
Solazine	Horner	6.7¢	██████████████		50
Terfluzine	ICN	3.4¢	██████████		100
Triflurin	Maney	1.7¢	██████		100
Trifluoperazine	Drug Trading	1.5¢	██████		100

### Trifluoperazine — 2 mg — Tablets

Stelazine	SK & F	7.0¢	██████████████		100
Clinazine	M & M	5.1¢	██████████		100
Solazine	Horner	5.0¢	██████████		50
Terfluzine	ICN	2.2¢	██████		100
Triflurin	Maney	1.4¢	██████		100
Trifluoperazine	Drug Trading	1.3¢	██████		100

### Trifluoperazine — 1 mg — Tablets

Stelazine	SK & F	5.3¢	██████████		100
Clinazine	M & M	4.3¢	██████████		100
Solazine	Horner	3.8¢	██████████		50
Terfluzine	ICN	1.8¢	██████		100
Triflurin	Maney	1.2¢	██████		100
Trifluoperazine	Drug Trading	1.1¢	██████		100

Major Tranquilizers — Oral



## Psychotherapeutic Agents 77

Product Name	Firm	Cost per Amp/Vial	\$1.50	\$3.00	\$4.50	Pack Size
<b>Diazepam — 10 mg/2 ml Ampoule — Injectable</b>						
Valium	Roche	95.0¢	██████████			6 Amps
<b>Hydroxyzine — 500 mg/10 ml Vial — Injectable</b>						
Atarax	Pfizer	\$4.24	████████████████████			1 Vial
<b>Chlorpromazine — 500 mg/2 ml Ampoule — Injectable</b>						
Largactil	Poulenc	38.5¢	██████			10 Amps

Cost to the patient should be not more than (above product cost × quantity prescribed + pharmacist's fee).  
 Pharmacists displaying the **PARCOST** Participating Pharmacy symbol have agreed to the dispensing fee stated on page v.

### Tranquilizers — Injectable

## 78 Sedatives and Anticonvulsants

		Page
<b>Sedatives</b>		
— Non-Barbiturate	oral	80
— Barbiturate	oral	81
<b>Anticonvulsants</b>		
— Major Seizures	oral	84
— Minor Seizures	oral	85

## Sedatives and Anticonvulsants

## Sedatives and Anticonvulsants 79

## Index of Sedatives and Anticonvulsants

			Page				Page
Amobarbital	Tablets	82		Methsuximide	Capsules	85	
Amobarbital Sodium	Capsules	82		Methypylon	Capsules	80	
Butobarbital Sodium	Tablets	82		Paramethadione	Capsules	85	
Diphenylhydantoin Sodium	Caps/ Tabs	84		Pentobarbital Sodium	Capsules	82	
Ethchlorvynol	Capsules	80		Phenobarbital	Tablets	81	
Ethosuximide	Capsules	85		Phensuximide	Capsules	85	
Ethotoin	Tablets	84		Primidone	Tablets	84	
Flurazepam	Capsules	80			Oral Liquid	84	
Glutethimide	Tablets	80		Secobarbital-Amobarbital	Capsules	83	
Mephenytoin	Tablets	84		Secobarbital Sodium	Capsules	83	
				Trimethadione	Capsules	85	

## Sedatives and Anticonvulsants





**Sedatives and Anticonvulsants 81**

Product Name	Firm	Cost per Tablet	0 1c	0 3c	Pack Size
<b>Phenobarbital — 30 mg — Tablets</b>					
Luminal	Winthrop	0.3c	████████████████████		1000
Phenobarbital	Anca	0.2c	████████████████████		1000
Phenobarbital	BDH	0.2c	████████████████████		1000
Phenobarbital	Drug Trading	0.2c	████████████████████		1000
Phenobarbital	Lilly	0.2c	████████████████████		1000
Phenobarbital	Noco	0.2c	████████████████████		1000
Phenobarbital	P.D.	0.2c	████████████████████		1000

<b>Phenobarbital — 15 mg — Tablets</b>					
Luminal	Winthrop	0.2c	████████████████████		1000
Phenobarbital	BDH	0.2c	████████████████████		1000
Phenobarbital	Lilly	0.2c	████████████████████		1000
Phenobarbital	Noco	0.2c	████████████████████		1000
Phenobarbital	P.D.	0.2c	████████████████████		1000
Phenobarbital	Anca	0.1c	████████████████		1000
Phenobarbital	Drug Trading	0.1c	████████████████		1000

Cost to the patient should be not more than (above product cost X quantity prescribed + pharmacist's fee)  
 Pharmacists displaying the **PARCOST** Participating Pharmacy symbol have agreed to the dispensing fee stated on page v

**Sedatives (Barbiturate) — Oral**

## 82 Sedatives and Anticonvulsants

Product Name	Firm	Cost per Cap/Tab	1¢	2¢	3¢	4¢	Pack Size
<b>Amobarbital Sodium — 200 mg — Capsules</b>							
Amytal Sodium	Lilly	3.5¢	████████████████████				100
Amobarbital Sodium	Noco	2.8¢	████████████████████				100
<b>Amobarbital Sodium — 60 mg — Capsules</b>							
Amobarbital Sodium	Noco	1.7¢	████████████████████				100
Amytal Sodium	Lilly	1.5¢	████████████████████				100
<b>Amobarbital — 30 mg — Tablets</b>							
Amytal	Lilly	1.0¢	████████████████████				100
<b>Amobarbital — 15 mg — Tablets</b>							
Amytal	Lilly	0.8¢	████████████████████				100
<b>Butobarbital Sodium — 30 mg — Tablets</b>							
Butisol Sodium	McNeil	2.3¢	████████████████████				100
<b>Butobarbital Sodium — 15 mg — Tablets</b>							
Butisol Sodium	McNeil	1.7¢	████████████████████				100
<b>Pentobarbital Sodium — 100 mg — Capsules</b>							
Hypnotal	M & M	3.0¢	████████████████████				100
Nembutal	Abbott	3.0¢	████████████████████				100
Pentobarbital Sodium	Drug Trading	1.8¢	████████████████████				100
Somnotol	M.T.C.	1.7¢	████████████████████				100
Novopentobarb	Novopharm	1.5¢	████████████████████				100
Pentogen	Maney	1.4¢	████████████████████				100

## Sedatives (Barbiturate) — Oral

## Sedatives and Anticonvulsants 83

Product Name	Firm	Cost per Capsule	1¢	2¢	3¢	4¢	Pack Size
<b>Secobarbital Sodium — 100 mg — Capsules</b>							
Seconal Sodium	Lilly	2.2¢	████████████████████				100
Secobarbital Sodium	Noco	2.0¢	████████████████████				100
Secocaps	M.T.C	1.7¢	████████████████████				100
Secogen	Maney	1.6¢	████████████████████				100
<b>Secobarbital Sodium — 50 mg — Capsules</b>							
Secobarbital Sodium	Noco	1.7¢	████████████████████				100
Secogen	Maney	1.5¢	████████████████████				100
Seconal Sodium	Lilly	1.4¢	████████████████████				100
<b>Secobarbital - Amobarbital — 200 mg — Capsules</b>							
Tuinal	Lilly	3.1¢	████████████████████				100
Secobarbital-Amobarbital	Noco	2.6¢	████████████████████				100
Bi-Secogen No. 2	Maney	2.3¢	████████████████████				100
<b>Secobarbital - Amobarbital — 100 mg — Capsules</b>							
Tuinal	Lilly	2.4¢	████████████████████				100
Secobarbital-Amobarbital	Noco	2.2¢	████████████████████				100
Bi-Secogen No. 1	Maney	1.8¢	████████████████████				100

Cost to the patient should be not more than (above product cost × quantity prescribed + pharmacist's fee).  
Pharmacists displaying the **PARCOST** Participating Pharmacy symbol have agreed to the dispensing fee stated on page v

Sedatives (Barbiturate) — Oral

## 84 Sedatives and Anticonvulsants

Product Name	Firm	Cost per Cap/Tab	Pack Size			
			1¢	2¢	3¢	4¢
<b>Diphenylhydantoin (Phenytoin) Sodium — 100 mg — Capsules</b>						
Dilantin	P.D.	1.9¢				100
Novodiphenyl	Novopharm	1.3¢				100

**Diphenylhydantoin (Phenytoin) Sodium — 100 mg — Tablets**

Phenytoin Soluble	BDH	1.6¢				100
-------------------	-----	------	--	--	--	-----

**Ethotoin — 250 mg — Tablets**

Peganone	Abbott	3.2¢				100
----------	--------	------	--	--	--	-----

**Mephenytoin — 100 mg — Tablets**

Mesantoin	Sandoz	3.3¢				100
-----------	--------	------	--	--	--	-----

**Primidone — 250 mg — Tablets**

Mysoline	Ayerst	3.7¢				100
Sertan	ICN	2.8¢				100

**Primidone — 125 mg — Tablets**

Mysoline Pediatric	Ayerst	2.2¢				100
--------------------	--------	------	--	--	--	-----

Product Name	Firm	Cost per 5 ml	Pack Size		
			2¢	4¢	6¢

**Primidone — 250 mg/5 ml — Oral Liquid**

Mysoline	Ayerst	4.7¢				230 ml
----------	--------	------	--	--	--	--------

**Anticonvulsants (Major Seizures) — Oral**

## Sedatives and Anticonvulsants 85

Product Name	Firm	Cost per Capsule	2¢	4¢	6¢	Pack Size
<b>Ethosuximide — 250 mg — Capsules</b>						
Zarontin	P.D.	5.0¢	██████████			100
<b>Phensuximide — 500 mg — Capsules</b>						
Milontin	P.D.	5.1¢	██████████			100
<b>Paramethadione — 300 mg — Capsules</b>						
Paradione	Abbott	5.1¢	██████████			100
<b>Methsuximide — 300 mg — Capsules</b>						
Celontin	P.D.	4.8¢	██████████			100
<b>Trimethadione — 300 mg — Capsules</b>						
Trimedone	Abbott	3.3¢	██████████			100

Cost to the patient should be not more than (above product cost × quantity prescribed + pharmacist's fee).  
Pharmacists displaying the **PARCOST** Participating Pharmacy symbol have agreed to the dispensing fee stated on page v.

## Anticonvulsants (Minor Seizures) — Oral

## PART 4

86

## MANUFACTURERS' PRODUCT LISTS

**Abbott \* (D)**  
**Abbott Labs. Ltd.**

Dicumarol  
Erythrocin  
Erythromid  
Nembutal  
Paradione  
Peganone  
Placidyl  
Trimedone

**Anca \***  
**Anca Labs.**

Ancasal Cpd No. 2  
Ancasal Cpd No. 3  
Dilanca  
Phenobarbital  
Reserpanca

**Arlington \***  
**Arlington Laboratories,**  
**Division, U.S.V.**  
**Pharmaceuticals of**  
**Canada, Ltd.**

DBI

**Ayerst \* (D)**  
**Ayerst Labs., Div. of**  
**Ayerst, McKenna &**  
**Harrison Ltd.**

Ayercillin  
Celbenin  
Duapen-500  
Hylenta-5  
Hylenta Forte  
Inderal  
Mysoline  
Orbenin  
Penbrltn  
Penicillin G (Pot.)  
Premarin  
Pyopen  
Thiosulfil

**BDH \***  
**BDH Pharmaceuticals**

Cephaloridine  
Digoxin  
Ephedrine HCl  
Morphine Sulfate  
Nitrostabin  
P.G.A. 0.5  
P.G. Atric Forte  
Phenobarbital  
Phenylbutazone  
Phenytoin Soluble  
Phytadon  
Prednisone  
Progesic  
Progesic Cpd  
Propaderm  
Reserpine  
Secrovin  
Stilboestrol  
Theodrene  
Unicort  
Ventolin

**Bristol \***  
**Bristol Labs. of Can.**

Ampicln  
Dynapen  
Kantrex  
Prostaphilin  
Staphcillin  
Syntetrex  
Tetrex  
Versapen

**B & W \***  
**Burroughs Wellcome Ltd.**

Aerosporin  
Cardilate 10  
Esbaldol  
Kemadrin  
Lanoxin  
Septra  
Zyloprim

**Ciba \***  
**Ciba Pharmaceuticals,**  
**Div. of Ciba-Geigy**  
**Can. Ltd.**

Apresoline  
Doriden  
Eikosin  
Esidrix  
Ismelin  
Locacorten  
Ritalin  
Serpasil

**Denver \***  
**Denver Labs. (Can.) Ltd.**

Via-Quil

**Dow \***  
**Dow Pharmaceuticals**

Codophen-R

**Drug Trading \***  
**Drug Trading Co. Ltd.**

AC & C  
Chlorpromazine  
Digoxin  
Hydrochlorothiazide  
Hydrocortisone  
Meprobamate  
Nitrofurantoin  
Penicillin G (Pot.)  
Pentobarbital Sodium  
Phenobarbital  
Phenylbutazone  
Prednisone  
Promazine  
Reserpine  
Tolbutamide  
Trifluoperazine

**Elliott-Marion \***  
**Elliott-Marion Co. Ltd.**

Coronex  
Elmarine  
Furanex  
Hydrozide  
Marelina  
Prednisone

Protensin  
Trelmar  
Trikamon

**Fisons \***  
**Fisons (Can.) Ltd.**

Intal

**Frosst \* (D)**  
**Charles E. Frosst & Co.**

Cefracycline  
Climestrone  
Collsone  
Danilone  
Dufalone  
Infrocln  
Megacillin 500  
Nitroglycerin  
PVF-K 500  
PVF 500  
642  
692  
Triptil  
282  
292  
294  
Warfilone

**Geigy \***  
**Geigy Pharmaceuticals**

Anturan  
Butazolidin  
Hygroton  
Pertofrane  
Tandearil  
Tofranil

**Glaxo-Allenbury \***  
**Glaxo-Allenbury**

Betnelan  
Betnovate  
Ceporan  
Ceporex  
Crystapen (Sod.)  
Eitroxin  
Morphine Sulfate  
Pethidine  
Tertroxin

**Hoechst \***  
**Hoechst Pharmaceuticals**

Chloronase  
Diabeta  
Lasix  
Orinase  
Reverin  
Segontin

**Horner \* (D)**  
**Frank W. Horner Ltd.**

GT-Liquid  
GT-250  
Miltown  
Mobenol  
P-50  
Promosol  
Solazine

\* Abbreviated name of Manufacturer used in the C.D.I.  
(D) This firm is a direct distributor.

**Manufacturers' Product Lists**

## Manufacturers' Product Lists 87

Solium  
Stablnol  
Vivol

ICN \*  
ICN Canada Ltd.

Acetazolam  
Ampen  
Aparkane  
Chloromide  
Chlorprom  
Cortisone Acetate  
Dexasone  
Dopamet  
Emcin  
E-Pam  
Furatine  
Levate  
Methandine  
Oramide  
Pro-65  
Sertan  
Sulfizole  
T-Caps  
Terfluzine  
Thioril  
Uridon  
Urozide

Lakeside \*  
Lakeside Labs. (Can.) Ltd.  
Norpramin

Lederle \* (D)  
Lederle Products

Achromycin  
Achromycin V  
Aristocort  
Aristocort R  
Artane  
Declomycin  
Diamox  
Ledericillin VK  
Minocin  
Nilstat

Lilly \*  
Eli Lilly & Co. (Can.) Ltd.

Amesec  
Amytal  
Amytal Sodium  
Aventyl  
Darvon-N  
Darvon-N Cpd  
Darvon-N with ASA  
Dimelor  
Drenison  
ilosone  
ilotycin  
Keflex  
Keflin  
Loridine  
Nitroglycerin  
Phenobarbital  
Seconal Sodium  
Tunal  
V-Cillin K  
VC-K 500

Maney \*  
Paul Maney Labs.,  
Div. of Canapharm Ind. Inc.

Bi-Secogen No. 1  
Bi-Secogen No. 2  
Butagesic  
Chlor-Promanyl  
Nifuran  
Pentogen  
Promanyl  
Secogen  
Sterine  
Tolbutone  
Triflurin

McNeil \*  
McNeil Labs. (Can.) Ltd.

Butisol Sodium  
Haldol  
Tylenol with Codeine No. 2  
Tylenol with Codeine No. 3

Mead Johnson \*  
Mead Johnson Canada  
Oracon

MSD \*  
Merck Sharp & Dohme  
of Can. Ltd.

Aldomet  
Benemid  
Cogentin  
Cortone  
Decadron  
Dluril  
Edecrin  
Elavil  
Elavil Plus  
Hydrocortone  
HydroDiuril  
Indocid  
Sodium Edecrin  
Triavil

Merit \*  
Merit Pharmaceuticals, A Div. of  
Mowatt & Moore Ltd.

Chlordiazepoxide  
Hydrochlorothiazide  
Nitrofurantoin  
Phenybutazone

Merrell \*  
The Wm. S. Merrell Co.,  
Div. of Richardson-  
Merrell (Can.) Ltd.

AVC  
Bentylo  
Tace

M & M \*  
Mowatt & Moore Ltd.

Clinazine  
C-Tran  
Deprex  
Hydro-Aquil  
Hypnotal  
Malgesic  
Pencitabs  
Tetracaps  
Urex

M.T.C. \*  
M.T.C. Pharmaceuticals Ltd.

Hydrocortisone  
Secocaps  
Solu-Cortilean  
Somnotol  
Tetralean

Nadeau \*  
Nadeau Laboratory Ltd.  
Nadopen-V

Noco \*  
Noco Drugs Ltd.  
Amobarbital Sodium  
Chlordiazepoxide  
Hydrochlorothiazide  
Meprobamate  
Phenobarbital  
Phenybutazone  
Secobarbital-Amobarbital  
Secobarbital Sodium

Nordic \*  
Nordic Pharmaceuticals Ltd.

Hydrid-50  
Mellitol  
Tetrabiotic

Novopharm \* (D)  
Novopharm Ltd.

Novo-Ampicillin  
Novobutamide  
Novochlorpromazine  
Novodipam  
Novodiphenyl  
Novomepro  
Novonidazol  
Novopen-500  
Novopentobarb  
Novopen-V-500  
Novophenyl  
Novopoxide  
Novopramine  
Novoprednisone  
Novoridazine  
Novorythro  
Novosoxazole  
Novotetra  
Novotriptyn

Organon \*  
Organon Canada Ltd.

Acet-Am  
Hexadrol  
Prednisone

Ortho \*  
Ortho Pharmaceutical  
(Can.) Ltd.

Micronor  
Ortho-Novum  
Ortho-Novum SQ  
Sporostacin  
Sultrin

\* Abbreviated name of Manufacturer used in the C.D.I.  
(D) This firm is a direct distributor.

## 88 Manufacturers' Product Lists

P.D. \* (D)

Parke, Davis & Co. Ltd.

Amcill  
Amcill-S  
Buscopan  
Celontin  
Dilantin  
Milontin  
Nitrostat  
Norlestrin  
Paracort  
Phenobarbital  
Ponstan  
Thyroid  
Zarontin

Pfizer \*

Pfizer Co. Ltd.

Atarax  
Cortril  
Diabinese  
Ka-Pen  
Penicillin G (Pot.)  
Penicillin G Procaine  
Pfizerthro  
Sinequan  
Terramycin  
Tetracycln  
Vibramycin

Poulenc \*

Poulenc Ltd.

Flagyl  
Largactil  
Neuleptil  
Nozinan  
Stemetil  
Surmontil

Purdue Frederick \*

The Purdue Frederick Co. (Can.) Ltd.

Athrombin-K

Riker \*

Riker Pharmaceutical Co. Ltd.

Disipal  
Hip-Rex

Robins \*

A. H. Robins Co. of Can. Ltd.

Robimycin  
Robinul

Roche \*

Hoffmann-LaRoche Ltd.

Azo Gantrisin  
Bactrim  
Dalmane  
Gantanol  
Gantrisin  
Larodopa  
Librium  
Noludar  
Tarasan  
Valium

Ross \*

Ross Labs., Div. of Abbott Labs. Ltd.

Pediamicyn

Roussel \*

Roussel (Can.) Ltd.

Cidomycin  
Euglucon

Sandoz \*

Sandoz Pharmaceuticals

Mellaril  
Mesantol  
Serentil

Sands \*

Sands Pharmaceuticals

Hydrochlorothiazide  
Propoxyphene

Schering \*

Schering Corp. Ltd.

Celestoderm-V  
Celestone  
Etrafon A  
Etrafon D  
Etrafon F  
Etrafon 2-10  
Garamycin  
Hyperstat  
Meticortelone  
Trilafon

Searle \*

G. D. Searle & Co. of Can. Ltd.

Aldactone  
Demulen  
Enovid  
Enovid-E  
Miniquen  
Ovulen  
Pro-Banthine  
Vallestril

SK &amp; F \*

Smith Kline & French Can. Ltd.

Cytomel  
Dyrenium  
Stelazine

Squibb \* (D)

E. R. Squibb & Sons Ltd.

Kenacort  
Kenalog  
Menotrol  
Moditen  
Mycostatin  
Penicillin G (Sod.)  
Sumycin

Sterilab \*

Sterilab Corp. Ltd.

Morphine Sulfate  
Pethidine

Syntex \*

Syntex Ltd.

Lidex  
Noriday  
Norinyl  
Norquen  
Synalar  
Vagitrol

Upjohn \* (D)

The Upjohn Co. of Can.

Cortef  
Cortisone Acetate  
Dalacin C  
Deltasone  
E-Mycin  
Lincocin  
Medrol  
Motrin  
Solu-Cortef  
Solu-Medrol  
Trobicin

W-C \*

Warner-Chilcott Labs. Co. Ltd.

Cholestyl  
Coly-Mycin M  
Mandelamine  
Peritrate  
Proloid  
Pyridium  
Tedral  
Warnerin

Will \*

Will Pharmaceuticals

Polycillin  
Tegopen  
Trichazol

Winthrop \* (D)

Winthrop Labs.

A. C. with Demerol  
Demerol  
Luminal  
NegGram  
Talwin

Wyeth \* (D)

Wyeth Ltd.

Equanil  
Isordil  
Ovral  
Ovral 28  
Ovrette  
Penicilal 500  
Pen-Vee  
Pen-Vee K  
Purodigin  
Serax  
Sparine  
Unipen  
Wycillin 300

\* Abbreviated name of Manufacturer used in the C.D.I.

(D) This firm is a direct distributor.

## Manufacturers' Product Lists

O. Reg. 448/74, s. 1, Sched.

2. Ontario Regulation 547/73 is revoked.



## THE PLANNING ACT

**O. Reg. 449/74.**

Restricted Areas—Part of the  
District of Rainy River.  
Made—June 11th, 1974.  
Filed—June 11th, 1974.

ORDER MADE UNDER  
THE PLANNING ACTRESTRICTED AREAS—PART OF THE  
DISTRICT OF RAINY RIVER

## INTERPRETATION

## 1. In this Order,

- (a) "accessory", when used to describe a use, building or structure, means a use, building or structure normally incidental or subordinate to the principal use, building or structure located on a lot, but an accessory use, building or structure in conjunction with,
- (i) a cottage includes only a guest house, boathouse, storage shed and steam bath, and
  - (ii) a dwelling for year-round use includes only a car garage, swimming pool and a tool shed not to be used in conjunction with a commercial operation;
- (b) "agricultural use" means a use of land, buildings or structures for the purpose of forestry, field crops, fruit farming, market gardening, dairying, animal husbandry, poultry raising, beekeeping and such uses as are customarily and normally related to agriculture;
- (c) "commercial use" means the use of land, building or structure for the purpose of buying and selling of commodities and supplying of services as distinguished from such uses as manufacturing or assembling of goods, warehousing and construction;
- (d) "cottage" means a dwelling for recreational use that is not used for year-round permanent human habitation;
- (e) "dwelling" means a building or structure or part thereof, designed for use by one family and which has for the exclusive use of the family,
- (i) one or more habitable rooms,
  - (ii) separate kitchen facilities,

- (iii) separate sanitary facilities, and
- (iv) a private entrance from outside the building or structure or from a common area within the building or structure;

## (f) "family" means,

- (i) a person,
- (ii) two or more persons interrelated by bonds of consanguinity, legal adoption or marriage, or
- (iii) not more than five persons not so interrelated, living as a housekeeping unit in one dwelling;

(g) "floor area" means the total area of all floors contained within the outside walls of a building excluding, in the case of a dwelling, the floor area of a private garage, porch, verandah, unfinished attic, basement or cellar;

(h) "front lot line" means the lot line that divides the lot from a lake or river, or if the lot line does not abut on a lake or river, then the lot line that divides the lot from the street upon which it abuts;

(i) "front yard" means a yard extending across the full width of a lot on which a building or structure is situate, and extending from the front lot line to the wall of the building that is nearest to the front lot line;

(j) "guest house" means a building that is,

- (i) accessory to a cottage,
- (ii) without cooking facilities, and
- (iii) used only for purposes of sleeping accommodation;

(k) "health authority" means a medical officer of health of a ministry of the Province of Ontario that has responsibility for approving waste and water systems;

(l) "home occupation" means any occupation for gain or support conducted entirely within a dwelling by members of the family residing in the dwelling, if,

- (i) there is no external display or advertising other than a sign having a total display area not exceeding two square feet,
- (ii) there is no external storage of goods or materials,

- (iii) not more than 25 per cent of the total floor area is used for the home occupation use, and
- (iv) there are no persons employed in the dwelling except,
  - a. the members of the family residing in the dwelling, or
  - b. in the case of a dentist, physician or veterinarian, a staff of one person;
- (m) "industrial use" means the use of land, building or structure for the purpose of the manufacturing, assembling, making, preparing, inspecting, ornamenting, finishing, treating, altering, repairing, warehousing or storing or adapting for sale of any goods, substance, article or thing, or any part thereof, and the storage of building and construction equipment and materials, as distinguished from the buying and selling of commodities and the supplying of personal services;
- (n) "lot" means a parcel of land,
  - (i) described in a deed or other document legally capable of conveying an interest in land, or
  - (ii) shown as a lot or block on a registered plan of subdivision;
- (o) "lot coverage" means the percentage of the lot area covered by the ground floor area of all buildings and structures situate on the lot;
- (p) "lot line" means any boundary of a lot;
- (q) "rear lot line" means the lot line opposite the front lot line;
- (r) "rear yard" means a yard extending across the full width of a lot upon which a building or structure is situate and extending from the rear lot line to the wall of the building or structure that is nearest to the rear lot line;
- (s) "road" means a public highway that is a principal means of access to abutting lots, that is under the jurisdiction of the Province of Ontario or a local roads board;
- (t) "side yard" means a yard extending from the front yard to the rear yard of a lot upon which a building or structure is situate and from the side lot line to the wall of the building or structure that is nearest to the side lot line;

- (u) "single-family" when used to describe a dwelling or cottage, means a separate building containing only one dwelling unit;
- (v) "yard" means the area on a lot unoccupied by the main building or structure. O. Reg. 449/74, s. 1.

## APPLICATION

2. This Order applies to all of the lands within the Territorial District of Rainy River described in Schedule 1. O. Reg. 449/74, s. 2.

## PART I

## GENERAL

3.—(1) No land shall be used and no building or structure shall be erected, enlarged or used except in accordance with the terms of this Order, but nothing in this Order prevents the use of any land, building or structure for a purpose prohibited by this Order if such land, building or structure was lawfully used for the purpose on the day this Order comes into force, so long as it continues to be used for that purpose.

(2) No accessory building or structure shall be used for human habitation. O. Reg. 449/74, s. 3.

## REBUILDING AND REPAIRS

4.—(1) Nothing in this Order prevents the reconstruction or repair of any building or structure that is damaged by causes beyond the control of the owner or tenant subsequent to the date this Order comes into force, provided that,

- (a) the dimensions of the original building or structure are not increased and its original use is not altered; and
- (b) the approval of the health authority is obtained.

(2) Nothing in this Order prevents the strengthening or restoration to a safe condition of any building or structure or part thereof. O. Reg. 449/74, s. 4.

## BUILDINGS TO FRONT ON ROADS

5. Subject to clause *f* of section 10, no person shall erect any building or structure on lands which do not front on a road. O. Reg. 449/74, s. 5.

## TEMPORARY USES

6. Any tool shed, scaffold or other building or structure incidental to construction on the lot where it is situate may be maintained on the lot until the construction is abandoned or completed. O. Reg. 449/74, s. 6.

EXISTING BUILDINGS ON LOTS WITH  
INADEQUATE LOT REQUIREMENTS

7. Any single-family dwelling that has been erected prior to the date this Order comes into force upon a lot with less than the minimum lot frontage or area required by this Order, may be enlarged if there is compliance with all other applicable provisions of this Order and if there is approval of the health authority. O. Reg. 449/74, s. 7.

HEIGHT RESTRICTIONS

8. Nothing in this Order applies to limit the height of a church spire, belfry, flagpole, clock tower, chimney, water tank, radio or television antenna, barn or silo. O. Reg. 449/74, s. 8.

LOTS ABUTTING NAVIGABLE WATERS

9. Where a lot abuts navigable water, accessory buildings or structures may be erected up to those portions of the lot boundary that so abut. O. Reg. 449/74, s. 9.

PART II

PERMITTED USES

10. The following uses of lands, buildings or structures are permitted:

- (a) agricultural uses;
- (b) the planting and harvesting of trees;
- (c) mining, which includes surveying and drilling, but does not include the establishment of a new mine pit or quarry;
- (d) home occupations in dwellings which are buildings or structures otherwise permitted in this Order;
- (e) uses, buildings or structures accessory to any of the permitted uses in this section;
- (f) subject to section 11, a single-family cottage upon,
  - (i) a lot within a registered plan or subdivision, or
  - (ii) a lot created by consent of the Minister under the provisions of *The Planning Act*, provided that the lot was created for cottage purposes. O. Reg. 449/74, s. 10.

11. Single-family cottages together with buildings and structures accessory thereto may be erected if the erection is approved by the health authority and the following requirements are met:

Minimum lot area	1 acre
Minimum lot frontage	200 feet
Maximum lot coverage	30 per cent
Maximum height	30 feet
Minimum front yard	25 feet
Minimum rear yard	25 feet
Minimum side yard	10 feet on one side and 5 feet on the other side
Septic tank location	50 feet from any well, lake, stream or pond
Field bed location	100 feet from the nearest dug well, lake, stream, pond, natural water- course or other source of domestic water supply, and 15 feet from any build- ing.

O. Reg. 449/74, s. 11.

12. Any single-family cottage or single-family dwelling together with any buildings or structures accessory thereto, may be extended or enlarged if the cottage or dwelling together with any buildings and structures accessory thereto meets the requirements set out in section 11 after the extension or enlargement has been completed. O. Reg. 449/74, s. 12.

13. Any building used for a commercial or industrial use, together with any buildings or structures accessory thereto, may be extended or enlarged, if,

- (a) the extension or enlargement is approved by the health authority;
- (b) the lot upon which the building is situated is not within a registered plan of subdivision approved for residential use; and
- (c) the following requirements after the extension or enlargement are met:

Minimum lot area	1 acre
Minimum lot frontage	150 feet
Maximum lot coverage	50 per cent
Minimum front yard	50 feet
Minimum rear yard	25 feet
Minimum side yard	15 feet on one side and 15 feet on the other side.

O. Reg. 449/74, s. 13.

**Schedule 1**

In the Territorial District of Rainy River and being composed of the following geographic township:

1. Miscampbell

O. Reg. 449/74, Sched. 1.

S. B. HANDLEMAN  
*Minister of Housing*

Dated at Toronto, this 11th day of June, 1974.

(2915) 26

**THE PLANNING ACT**

**O. Reg. 450/74.**

Restricted Areas—County of Dufferin,  
Township of Mono.  
Made—June 11th, 1974.  
Filed—June 11th, 1974.

REGULATION TO AMEND  
ONTARIO REGULATION 233/74  
MADE UNDER  
THE PLANNING ACT

1. Section 5 of Ontario Regulation 233/74 is amended by striking out "and" at the end of clause *d*, by adding "and" at the end of clause *e*, and by adding thereto the following clause:

(f) The Corporation of the County of Dufferin,

S. B. HANDLEMAN  
*Minister of Housing*

Dated at Toronto, this 11th day of June, 1974.

(2916) 26

**THE PROVINCIAL PARKS ACT**

**O. Reg. 451/74.**

Designation of Parks.  
Made—June 5th, 1974.  
Filed—June 12th, 1974.

REGULATION TO AMEND  
REGULATION 695 OF  
REVISED REGULATIONS OF ONTARIO, 1970  
MADE UNDER  
THE PROVINCIAL PARKS ACT

1. Paragraph 1 of Schedule 32 of Appendix B to Regulation 695 of Revised Regulations of Ontario, 1970 is revoked and the following substituted therefor:

1. In the Corporation of the Village of Wasaga Beach and described as follows:

Beginning at a point distant 1.117 chains measured north 31° 57' west from a point distant 0.53 chains measured south 58° 03' west from the most westerly angle of a plan registered in the Registry Office for the Registry Division of Simcoe as Number 648; thence south 34° 08' west 11.760 chains; thence north 31° 23' 25" west 0.465 chains; thence south 35° 48' 30" west 19.728 chains; thence south 54° 52' 05" east 0.381 chains; thence south 36° 22' west 41.302 chains; thence south 38° 27' west 62.855 chains; thence south 40° 24' west 13.552 chains; thence south 41° 23' west 9.207 chains, more or less, to the intersection with the production northwesterly of the southwesterly limit of Lot 2 according to a plan registered in the Registry Office for the Registry Division of Simcoe as Number 674; thence northwesterly along that production to a point in the bed of Nottawasaga Bay of Georgian Bay, distant 1320 feet measured northwesterly from and perpendicularly to the water's edge of said Nottawasaga Bay; thence northeasterly parallel to the said water's edge and distant 1320 feet in perpendicular width therefrom to the intersection with a line drawn north 45° west from the most northerly extremity of the point of land at the confluence of the water's edge along Nottawasaga Bay of Georgian Bay with the water's edge along the northwesterly shore of Nottawasaga River; thence south 45° east to a point distant 100 feet measured northeasterly from and perpendicularly to the said water's edge of Nottawasaga Bay; thence in an easterly, south-easterly, southerly and southwesterly direction parallel to the said water's edge of Nottawasaga Bay the water's edge along the northwesterly shore of the Nottawasaga River and distant 100 feet in perpendicular width therefrom to the intersection with the southeasterly production of the southwesterly limit of Lot N according to a plan registered in the Land Registry Office for the Registry Division of Simcoe (No. 51) as Plan Number 648; thence northwesterly along the said production and the southwesterly limit of said Lot N to the most westerly corner thereof; thence northeasterly along the northwesterly limit of said Lot N to the intersection with a line drawn southeasterly parallel to the line between lots 34 and 35 according to said registered Plan Number 648 and distant 50 feet in perpendicular width therefrom; thence northwesterly along the said parallel line to the intersection with a line drawn north 34° 08' east from the place of beginning; thence southerly 34° 08' west, 11.30 chains, more or less, to the place of beginning.

Saving and excepting therefrom that part of Jennetta Street lying in front of lots 35 to 40,

inclusive, and part of Lot 34 according to said registered Plan Number 648. O. Reg. 451/74, s. 1.

2. Appendix B to the said Regulation is amended by adding thereto the following Schedules:

#### Schedule 110

##### MISSISSAGI RIVER PROVINCIAL PARK

In the geographic townships of P, T, W, X, Y and Tp 3A and Tp 4A, in The Territorial District of Algoma and in the geographic townships of Abney, Comox, Elizabeth, Ethel, Fulton, Gladwin Hall, Hubbard, Iris, Joffre, Kelso and McPhail in The Territorial District of Sudbury, as shown outlined in bold lines on a plan dated the 23rd day of April, 1972 prepared by the Ministry of Natural Resources and filed in the office of the Registrar of Regulations at Toronto as Number 1750. O. Reg. 451/74, s. 2, *part*.

#### Schedule 111

##### PECHE ISLAND PROVINCIAL PARK

In the Township of Sandwich East, now in the City of Windsor, in the County of Essex, Peche Island, and part of the bed of the Detroit River, in front of the Township of Sandwich East described as follows:

Premising that the bearings hereinafter mentioned are astronomical and are referred to the line between lots 134 and 135 having an astronomical bearing of north 10° 21' west.

1. Beginning at the southeasterly corner of Lot 8, registered plan Number 467; thence westerly along the northerly limit of Riverside Drive to the south-westerly corner of Lot 5, registered plan Number 476; thence northerly along the westerly limit of that Lot 5 and its northerly production 320.28 feet; thence north 3° 24' 05" west 600 feet; thence north 60° 22' west 700 feet; thence northwesterly in a straight line 375 feet to a point distant 2234.83 feet measured north 47° 35' 47" west from the northeasterly corner of Lot 136, Concession 1; thence north 60° 21' west 1300 feet; thence north 75° 22' west 1240 feet; thence north 60° 22' west 600 feet; thence north 67° 25' west 840 feet, more or less, to the International Boundary between Canada and the United States of America; thence northeasterly along that boundary to a line drawn south 87° 41' west from a point distant 4475.81 feet measured north 14° 57' 23" east from the northeasterly corner of Lot 136, Concession I; thence north 87° 41' east 3040 feet, more or less, to a point distant 4475.81 feet measured north 14° 57' 23" east from the northeasterly corner of Lot 136, Concession I; thence south 41° 24' east 1692 feet; thence south 28° 08' west 2100 feet; thence south 79° 49' west 1366 feet; thence southwest 785 feet, more or less, to a point distant 600 feet measured north 3° 24' 05" west from a point distant 269.56

feet measured northerly along the northerly production of the easterly limit of the easterly limit of Lot 8, registered plan Number 467 and the easterly limit of said Lot 8 from the southeasterly corner thereof; thence south 3° 24' 05" east 600 feet; thence southerly along the northerly production of the easterly limit of said Lot 8 and its easterly limit 269.56 feet, more or less, to the place of beginning.

2. Part of Lot 135, Concession I, Township of Sandwich East.

Beginning at a point distant 55 feet measured north 79° 40' east from a point distant 153.24 feet measured northerly along the westerly limit of that Lot 135 from its intersection with the southerly limit of Menard Street; thence north 79° 40' east 437.95 feet; thence south 89° 14' west 160.20 feet; thence north 10° 20' west 833.03 feet; thence westerly along the northerly limit of Clairview Avenue 284.90 feet; thence south 10° 21' east 910.90 feet, more or less, to the place of beginning. O. Reg. 451/74, s. 2, *part*.

#### Schedule 112

##### PORT BRUCE PROVINCIAL PARK

In the Township of Malahide, in the County of Elgin, containing an area of 12.8 acres, more or less, described as follows:

Premising that the bearings hereinafter mentioned are astronomical and are referred to the easterly limit of Block H, Plan Number 55, having a bearing of north 0° 21' 30" east;

1. Part of Block H, Plan Number 55, described as follows:

Beginning at a point in the easterly limit of the said Block H distant 489.83 feet measured southerly along that easterly limit from the north-easterly corner of the said Block H; thence south 0° 21' 30" west along the easterly limit of the said Block H a distance of 243.88 feet to the northerly limit of the right of way of that part of the King's Highway known as Number 73; thence north 73° 22' 30" west along that highway limit 300.29 feet; thence north 70° 36' west along that highway limit 505.62 feet; thence north 61° 45' 24" west along that highway limit 160.86 feet; thence north 44° 03' 26" west along that highway limit 160.86 feet; thence south 60° 00' 44" east 308.09 feet; thence south 81° 47' 15" east 67.80 feet; thence south 8° 12' 45" west 30.00 feet; thence south 72° 36' 30" east 82.55 feet; thence north 16° 00' 45" east 28.47 feet; thence south 71° 12' 30" east 60.94 feet; thence north 16° 00' 45" east 26.30 feet; thence south 81° 47' 15" east 298.78 feet; thence north 83° 54' east 243.87 feet, more or less, to the place of beginning.

2. Part of the said Block H, and part of the bed of Lake Erie, described as follows:

Beginning at the intersection of the southerly limit of that part of the King's Highway known as Number 73 with the easterly limit of the said Block H distant 817.72 feet measured south 0° 21' 30" west from the northeasterly corner of the said Block H; thence north 80° 50' west 65.12 feet; thence northwesterly along that highway limit on a curve to the right having a radius of 1482.40 feet, an arc distance of 264.76 feet, the chord equivalent being 264.41 feet measured north 75° 43' west; thence north 70° 36' west along that highway limit 505.62 feet; thence northwesterly along a curve to the right having a radius of 622.96 feet, an arc distance of 354.32 feet, the chord equivalent being 328.98 feet measured north 55° 17' 21" west; thence north 89° 39' 46" west 117.65 feet; thence south 0° 20' 14" west 465 feet; thence southwestwardly parallel to the water's edge of Lake Erie and 300 feet in perpendicular distance therefrom to a line drawn south 0° 21' 30" west from the point of commencement; thence north 0° 21' 30" east 380 feet, more or less, to the place of beginning. O. Reg. 451/74, s. 2, *part*.

(2917)

26

### THE FARM PRODUCTS GRADES AND SALES ACT

#### O. Reg. 452/74.

Fruit and Vegetables—Grades.

Made—June 5th, 1974.

Filed—June 13th, 1974.

### REGULATION TO AMEND REGULATION 293 OF REVISED REGULATIONS OF ONTARIO, 1970 MADE UNDER THE FARM PRODUCTS GRADES AND SALES ACT

1.—(1) Subsection 7 of section 26 of Regulation 293 of Revised Regulations of Ontario, 1970, as remade by section 2 of Ontario Regulation 335/72, is revoked and the following substituted therefor:

(7) The fees payable for grading of tomatoes bought for processing and received by a processor are 50 cents a ton or fraction thereof. O. Reg. 452/74, s. 1 (1).

(2) Subsection 11a of the said section 26, as made by section 1 of Ontario Regulation 455/73, is revoked and the following substituted therefor:

(11a) The fees payable for inspection of peas bought for processing and received by a processor are 14 cents a ton or fraction thereof. O. Reg. 452/74, s. 1 (2).

(2918)

26

### THE LAND TRANSFER TAX ACT, 1974

#### O. Reg. 453/74.

Exemption for Canadian Citizens  
Returning to Reside Permanently  
in Canada.

Made—June 12th, 1974.

Filed—June 13th, 1974.

### REGULATION MADE UNDER THE LAND TRANSFER TAX ACT, 1974

#### EXEMPTION FOR CANADIAN CITIZENS RETURNING TO RESIDE PERMANENTLY IN CANADA

1. Pursuant to clause *f* of subsection 2 of section 18 of the Act, the Minister, or any collector, is authorized to exempt from that part of the tax payable under subsection 2 of section 2 of the Act that exceeds the amount of tax that would result if the rates under subsection 1 of the said section 2 were applied, any person tendering for registration a conveyance to a non-resident person who is a Canadian citizen who, having been absent from Canada,

- (a) makes an affidavit in Form 1 that he is in Canada for the purpose of taking up permanent residence in Canada, and files the affidavit with the collector at the time the conveyance to which the affidavit relates is tendered for registration; or
- (b) makes an affidavit in Form 1 that he will, within six months after the date on which the affidavit is made, return to Canada to take up permanent residence in Canada, and files the affidavit with the collector at the time the conveyance to which the affidavit relates is tendered for registration,

and the exemption authorized herein may be granted where the affidavit required by subsection 3 of section 4 of the Act is not provided. O. Reg. 453/74, s. 1.

2. This Regulation shall be deemed to have come into force on the 10th day of April, 1974. O. Reg. 453/74, s. 2.

Form 1

The Land Transfer Tax Act, 1974

AFFIDAVIT OF EXEMPTION FOR CANADIAN CITIZENS

IN THE MATTER OF THE CONVEYANCE OF: .....

(insert brief description of land)

To: ..... (insert names of all transferees)

I, ..... of ..... (print address)

MAKE OATH AND SAY THAT: Although I am a non-resident person within the meaning of The Land Transfer Tax Act, 1974.

(Delete paragraph 1 or 2, whichever is inapplicable. Where the above transferees are husband and wife, and the applicable paragraph applies to both, amend the wording of this affidavit accordingly).

- 1. I am a Canadian citizen who has been absent from Canada and who is now in Canada for the purpose of taking up permanent residence in Canada.
2. I am a Canadian citizen who is absent from Canada and who will, within the six months following the date on which this affidavit is made, return to Canada to take up permanent residence in Canada.

Sworn before me ..... in the ..... of ..... this ..... day of ....., 19...

A Commissioner, etc.

O. Reg. 453/74, Form 1.

(2919)

26

THE COMMUTER SERVICES ACT

O. Reg. 454/74. General. Made—June 5th, 1974. Filed—June 14th, 1974.

REGULATION TO AMEND REGULATION 96 OF REVISED REGULATIONS OF ONTARIO, 1970 MADE UNDER THE COMMUTER SERVICES ACT

1. Subsection 1 of section 2 of Ontario Regulation 96 of Revised Regulations of Ontario, 1970 is revoked and the following substituted therefor:

(1) Except as otherwise provided in this section, the fares set out in this Regulation and in the Schedules hereto, shall be paid for passage on a commuter service. O. Reg. 454/74, s. 1.

(2920)

26

THE HIGHWAY TRAFFIC ACT

O. Reg. 455/74.

Speed Limits.

Made—June 5th, 1974.

Filed—June 14th, 1974.

REGULATION TO AMEND  
REGULATION 429 OF  
REVISED REGULATIONS OF ONTARIO, 1970  
MADE UNDER  
THE HIGHWAY TRAFFIC ACT

1.—(1) Paragraph 14 of Part 1 of Schedule 1 to Regulation 429 of Revised Regulations of Ontario, 1970 is revoked.

(2) Part 3 of the said Schedule 1 is amended by adding thereto the following paragraph:

5. That part of the King's Highway known as No. 2 in the County of Brant lying between a point situate 2,000 feet measured southerly from its intersection with the southerly limit of the King's Highway known as No. 5 in the Town of Paris and a point situate at its intersection with the line between lots 25 and 26 in Concession 2 in the Township of Brantford.

Brant—  
Twp. of  
Brantford  
Town of  
Paris

(3) Paragraph 11 of Part 4 of the said Schedule 1 is revoked and the following substituted therefor:

11. That part of the King's Highway known as No. 2 in the Town of Paris in the County of Brant lying between a point situate 40 feet measured westerly from its intersection with the westerly limit of the Lake Erie and Northern Electric Railway overpass and a point situate 2,000 feet measured southerly from its intersection with the southerly limit of the King's Highway known as No. 5.

Brant—  
Town of  
Paris

2. Part 5 of Schedule 68 to the said Regulation is amended by adding thereto the following paragraph:

3. That part of the King's Highway known as No. 60 in the Territorial District of Nipissing lying between a point situate at its intersection with the line between lots 13 and 14 in Concession 6 in the Township of Teck and a point situate at its intersection with the westerly limit of the roadway known as Camp Douglas Road in the Township of Sproule.

District of  
Nipissing—

Twps. of Teck  
and Sproule

(2921)

26





