



**LIBRARY USE ONLY**

**LAW LIBRARY**

**MAY 11 1977**

**FACULTY OF LAW  
UNIVERSITY OF TORONTO**









# Publications Under The Regulations Act

May 29th, 1976

32 (2)  
2/03081  
9

## THE HOMES FOR THE AGED AND REST HOMES ACT

O. Reg. 413/76.

General.

Made—May 5th, 1976.

Filed—May 10th, 1976.

### REGULATION TO AMEND REGULATION 439 OF REVISED REGULATIONS OF ONTARIO, 1970 MADE UNDER THE HOMES FOR THE AGED AND REST HOMES ACT

1. Section 24c of Regulation 439 of Revised Regulations of Ontario, 1970, as remade by section 7 of Ontario Regulation 386/76, is revoked and the following substituted therefor:

24c.—(1) The maximum amount that may be charged to at least 55 per cent of the residents who receive extended care services in a home shall not exceed for any such resident,

(a) \$5.90 a day for extended care services provided on or after the 1st day of April,

1975 and before the 1st day of January, 1976;

(b) \$6.15 a day for extended care services provided on or after the 1st day of January, 1976 and before the 1st day of April, 1976; and

(c) \$7.40 a day for extended care services provided on or after the 1st day of April, 1976.

(2) The maximum amount that may, with the approval of the Minister, be charged to not more than 45 per cent of the residents who receive extended care services in the home shall not exceed for any such resident,

(a) \$12.90 a day for extended care services provided on or after the 1st day of April, 1975 and before the 1st day of January, 1976;

(b) \$13.15 a day for extended care services provided on or after the 1st day of January, 1976 and before the 1st day of April, 1976; and

(c) \$16.80 a day for extended care services provided on or after the 1st day of April, 1976. O. Reg. 413/76, s. 1.

2.—(1) Part I of Form 7 of the said Regulation, as remade by section 9 of Ontario Regulation 750/74, is revoked and the following substituted therefor:

### PART I REVENUE

Period to Date (see Note 1)		
Level of Care		
Residential Care and/or Residential Services	Extended Care	Total
(1)	(2)	(3)
\$	\$	\$
(a) Full Paying (see Note 2).....		
(b) Partial Paying (see Note 2).....		
(c) Preferred Accommodation Revenue (see Note 6).....	//////////	

#### 1. Residents from Organized Territory

- (a) Full Paying (see Note 2).....
- (b) Partial Paying (see Note 2).....
- (c) Preferred Accommodation Revenue (see Note 6).....

Period to Date (see Note 1)		
Level of Care		Total
Residential Care and/or Residential Services	Extended Care	
(1)	(2)	(3)
\$	\$	\$
2. Sundry Income (see Note 3).....		
3. Sub-total.....	\$	\$
4. Residents from Unorganized Territory (see Note 2).....		
5. Total.....	\$	\$

(2) The notes to the said Form 7 are amended by adding thereto the following:

6. Subject to the approval of the Minister under section 24c(2), preferred accommodation charges may be made to certain residents receiving extended care services.

3. Item 19 of Form 8 to the said Regulation, as remade by subsection 2 of section 3 of Ontario Regulation 704/73, is revoked and the following substituted therefor:

19. Provincial Subsidy

- (a) - (i) Item 13..... \$.....
- (ii) deduct preferred accommodation revenue (item 1(c) of column 2 of Part I of Form 7)..... \$.....
- (iii) Balance..... \$.....
- 70% of subclause ii..... \$.....

(7954)

22

**THE CHARITABLE INSTITUTIONS ACT**

**O. Reg. 414/76.**

General.

Made—May 5th, 1976.

Filed—May 10th, 1976.

REGULATION TO AMEND  
REGULATION 85 OF  
REVISED REGULATIONS OF ONTARIO, 1970  
MADE UNDER  
THE CHARITABLE INSTITUTIONS ACT

1. Section 20a of Regulation 85 of Revised Regulations of Ontario, 1970, as remade by section 8 of Ontario Regulation 387/76, is

revoked and the following substituted therefor:

20a.—(1) The maximum amount that may be charged to at least 55 per cent of the residents who receive extended care services in an approved charitable institution shall not, after the 1st day of April, 1976, exceed \$7.40 per day for each such resident.

(2) The maximum amount that may, with the approval of the Minister, be charged to not more than 45 per cent of the residents who receive extended care services in an approved charitable institution shall not, on and after the 1st day of April, 1976, exceed \$16.80 per day for each such resident. O. Reg. 414/76, s. 1.

(7955)

22



**THE SMALL CLAIMS COURTS ACT****O. Reg. 415/76.**

Courts.

Made—May 5th, 1976.

Filed—May 10th, 1976.

REGULATION TO AMEND  
REGULATION 800 OF  
REVISED REGULATIONS OF ONTARIO, 1970  
MADE UNDER  
THE SMALL CLAIMS COURTS ACT

1.—(1) Schedule 158 to Regulation 800 of Revised Regulations of Ontario, 1970 is revoked.

(2) Schedule 159 to the said Regulation is revoked and the following substituted therefor:

**Schedule 159**

1. The Sixth Small Claims Court of the United Counties of Stormont, Dundas and Glengarry.

2. Those parts of the United Counties of Stormont, Dundas and Glengarry described as follows:

i. The villages of,

(a) Iroquois;

(b) Morrisburg.

ii. The townships of,

(a) Matilda;

(b) Williamsburg.

3. The Village of Iroquois. O. Reg. 415/76, s. 1 (2).

(7956)

22

**THE VOCATIONAL REHABILITATION SERVICES ACT****O. Reg. 416/76.**

General.

Made—April 15th, 1976.

Filed—May 10th, 1976.

REGULATION TO AMEND  
REGULATION 821 OF  
REVISED REGULATIONS OF ONTARIO, 1970  
MADE UNDER  
THE VOCATIONAL REHABILITATION  
SERVICES ACT

1. Schedule 1 to Regulation 821 of Revised Regulations of Ontario, 1970, as remade by section 1 of Ontario Regulation 188/75 and amended by Ontario Regulations 573/75, 588/75, 1011/75, 1036/75 and 213/76, is further amended by adding thereto the following item:

53a. Prince Edward Association for the Mentally Retarded

2. Schedule 2 to the said Regulation, as remade by section 2 of Ontario Regulation 188/75 and amended by Ontario Regulations 588/75, 1011/75, 1037/75, 124/76 and 213/76, is further amended by adding thereto the following item:

30a. A.R.C. Industries  
General Delivery  
Locksloy Industrial Park  
Picton

(7984)

22

**THE EMPLOYMENT STANDARDS ACT, 1974****O. Reg. 417/76.**

General.

Made—May 5th, 1976.

Filed—May 10th, 1976.

REGULATION TO AMEND  
ONTARIO REGULATION 803/75  
MADE UNDER  
THE EMPLOYMENT STANDARDS ACT, 1974

1. Ontario Regulation 803/75 is amended by adding thereto the following section:

**HOMEMAKERS**

13a.—(1) In this section "homemaker" means a person who is employed by a person other than a householder to perform homemaking services for a householder or member of a household in the private residence of the householder.

(2) Notwithstanding section 13, the hours of work in respect of which a homemaker is to be paid at least the minimum wage shall be not more than twelve hours in a day.

(3) Subclause iii of clause a of section 11 of the Act and Parts IV and VI of the Act do not apply to a homemaker who is paid in accordance with subsection 2. O. Reg. 417/76, s. 1.

(7985)

22

**THE EMPLOYMENT STANDARDS  
ACT, 1974**

**O. Reg. 418/76.**

Fruit, Vegetable and Tobacco Harvesters.  
Made—May 5th, 1976.  
Filed—May 10th, 1976.

**REGULATION TO AMEND  
ONTARIO REGULATION 320/75  
MADE UNDER  
THE EMPLOYMENT STANDARDS  
ACT, 1974**

- 1.—(1) Clause *a* of section 3 of Ontario Regulation 320/75 is amended by striking out "\$2.00" in the first line and inserting in lieu thereof "\$2.15".
- (2) Clause *b* of the said section 3 is amended by striking out "\$2.40" in the first line and inserting in lieu thereof "\$2.65".
- (2) Section 5 of the said Regulation is amended,
- (a) by striking out "\$10.00" in the tenth line and inserting in lieu thereof "\$11.00";
- (b) by striking out "\$1.05" in the eleventh line and "\$22.00" in the thirteenth line and inserting in lieu thereof respectively "\$1.15" and "\$24.00"; and
- (c) by striking out "\$32.00" in the last line and inserting in lieu thereof "\$35.00".
3. This Regulation comes into force on the 10th day of May, 1976.
- (7986) 22

**THE LABOUR RELATIONS ACT**

**O. Reg. 419/76.**

General.  
Made—May 5th, 1976.  
Filed—May 10th, 1976.

**REGULATION TO AMEND  
REGULATION 549 OF  
REVISED REGULATIONS OF ONTARIO, 1970  
MADE UNDER  
THE LABOUR RELATIONS ACT**

1. Section 1 of Regulation 549 of Revised Regulations of Ontario, 1970 is revoked and the following substituted therefor:

**EXPENSE OF PROCEEDINGS UNDER SECTION 112a  
OF THE ACT**

1.—(1) The expense of proceedings under section 112a of the Act including preliminary proceedings, hearing and preparing decisions in respect of the referral of one or more grievances under a collective agreement is fixed at \$200 for each day or part of a day that a hearing is held.

(2) The Board shall issue a certificate of its expense to the parties. O. Reg. 419/76, s. 1.

(7987)

22

**THE INDUSTRIAL STANDARDS ACT**

**O. Reg. 420/76.**

Publication Costs.  
Made—May 5th, 1976.  
Filed—May 10th, 1976.

**REGULATION MADE UNDER  
THE INDUSTRIAL STANDARDS ACT**

**PUBLICATION COSTS**

1. Where an industry is designated as an inter-provincially competitive industry under clause *e* of section 7 of the Act, the costs and expenses of the publication of,

- (a) the terms of a proposed amendment to a Schedule; or
- (b) a notice of a conference,

shall be payable by the employers and employees in the industry. O. Reg. 420/76, s. 1.

2. The Director shall notify the advisory committee of the industry in writing of the costs and expenses of publication under section 1 and the advisory committee shall thereupon pay the same to the Director out of assessments collected from employers and employees in the industry. O. Reg. 420/76, s. 2.

3. Ontario Regulation 848/74 is revoked. O. Reg. 420/76, s. 3.

(7988)

22

## THE PLANNING ACT

## O. Reg. 421/76.

Order made under Section 29a of The  
Planning Act.

Made—May 3rd, 1976.

Filed—May 11th, 1976.

REGULATION MADE UNDER  
THE PLANNING ACTORDER MADE UNDER SECTION 29a OF  
THE PLANNING ACT

1. A contravention, before the 19th day of March, 1973, of section 29 of *The Planning Act* or a predecessor thereof or of a by-law passed under a predecessor of the said section or of an Order made under clause *b* of subsection 1 of section 27, as it existed on the 25th day of June, 1970, of *The Planning Act*, being chapter 296 of the Revised Statutes of Ontario, 1960, or a predecessor thereof does not have and shall be deemed never to have had the effect of preventing the conveyance or creation of any interest in the following parcels of land:

Those parcels of land in the Township of Nichol in the County of Wellington more particularly described as follows:

That part of Park Lot 3 according to Registered Plan 181 designated as Part 1 on a Reference Plan deposited in the Land Registry Office for the Registry Division of Wellington South (No. 61) as Number WGR-13, and that part of Park Lot 5 according to the said Registered Plan designated as Part 5 on the said Reference Plan, and that part of Park Lots 5 and 7 according to the said Registered Plan designated as Part 12 on the said Reference Plan;

Those parts of Park Lot 6 according to Registered Plan 181 designated as Parts 9, 15, 16 and 22 on a Reference Plan deposited in the Land Registry Office for the Registry Division of Wellington South (No. 61) as Number WGR-14. O. Reg. 421/76, s. 1.

JOHN R. RHODES  
*Minister of Housing*

Dated at Toronto, this 3rd day of May, 1976.

## THE PLANNING ACT

## O. Reg. 422/76.

Restricted Areas—County of Haldimand (now The Regional Municipality of Haldimand-Norfolk) Township of Walpole (now City of Nanticoke).

Made—May 7th, 1976.

Filed—May 11th, 1976.

REGULATION TO AMEND  
ONTARIO REGULATION 285/73  
MADE UNDER  
THE PLANNING ACT

1. Ontario Regulation 285/73 is amended by adding thereto the following section:

31. Notwithstanding any other provision of this Order, the land described in Schedule 46 may be used for the erection and use thereon of a church parsonage and structures accessory thereto provided the provisions of section 9 and the following requirements are met:

Minimum front yard	50 feet
Minimum side yards	15 feet
Minimum rear yard	35 feet
Minimum total floor area of dwelling	1,100 square feet
Maximum percentage of lot area to be occupied by dwelling	15 per cent
Maximum height of dwelling	two and one-half storeys

O. Reg. 422/76, s. 1.

2. Schedule 45 to the said Regulation, as made by section 2 of Ontario Regulation 296/76, is amended by adding thereto the following paragraphs:
3. That part of Lot 10 in Concession XV more particularly described as follows:

Bearings herein are astronomic being referred to the road allowance between concessions XIV and XV having a bearing of south 78° west;

Beginning at a place in the northerly limit of the said road allowance 561.5 feet measured therealong from the southeasterly angle of the said Lot 10;

Thence south 78° west along the said northerly limit 208.71 feet to a point;

Thence north 12° west 208.71 feet to a point;

Thence north 78° east 208.71 feet to a point;

Thence south 12° east 208.71 feet to the place of beginning.

4. That part of Lot 17 in Concession II more particularly described as follows:

Premising the bearing of the road allowance between concessions I and II to be north 78° east and referring all bearings herein thereto;

Beginning at a place in the northerly limit of the road allowance between concessions I and II distant north 78° east 100 feet measured therealong from the southwesterly angle of the said Lot 17;

Thence north 78° east along the said northerly limit 100 feet to a point;

Thence north 16° 15' west 225 feet to a point;

Thence south 78° west 100 feet to a point;

Thence south 16° 15' east 225 feet to the place of beginning. O. Reg. 296/76, s. 2; O. Reg. 422/76, s. 2.

3. The said Regulation is further amended by adding thereto the following Schedule:

#### Schedule 46

That parcel of land situate in the City of Nanticoke in The Regional Municipality of Haldimand-Norfolk, formerly in the Township of Walpole in the County of Haldimand, being that part of Lot 7 in Concession XV more particularly described as follows:

Premising the bearing of the road allowance between concessions XIV and XV to be south 78° west and referring all bearings herein thereto;

Beginning at a place in the northerly limit of the said road allowance distant south 78° west 250 feet from the southeasterly angle of the said Lot 7;

Thence south 78° west along the said northerly limit 125 feet to a point;

Thence north 17° 05' west 175 feet to a point;

Thence north 78° east 125 feet to a point;

Thence south 17° 05' east 175 feet to the place of beginning. O. Reg. 422/76, s. 3.

G. M. FARROW  
Executive Director,  
Plans Administration Division,  
Ministry of Housing

Dated at Toronto, this 7th day of May, 1976.

(7991)

22

### THE EDUCATION ACT, 1974

#### O. Reg. 423/76.

General Legislative Grants, 1975.

Made—April 13th, 1976.

Approved—May 5th, 1976.

Filed—May 12th, 1976.

### REGULATION TO AMEND ONTARIO REGULATION 244/75 MADE UNDER THE EDUCATION ACT, 1974

- 1.—(1) Subparagraph ii of paragraph 4 of section 1 of Ontario Regulation 244/75 is revoked and the following substituted therefor:

ii. 160 per cent of the average daily enrolment for 1975 of resident-internal pupils of the board who are trainable retarded children enrolled in day-school classes,

- (2) Paragraphs 16, 17 and 18 of the said section 1 are revoked and the following substituted therefor:

16. "equalized assessment for a local municipality" means the sum of,

i. the assessment for 1975, and

ii. the equivalent assessment,

for the local municipality, adjusted by the assessment equalization factor for 1975 for the local municipality;

17. "equivalent assessment for a local municipality" means in respect of a board the amount that, if levied upon at the rate levied in 1974 for the purposes of the board on residential and farm assessment, such rate being adjusted by the Ministry where in the local municipality the general level of assessment for 1975 has been increased from the general level of assessment for 1974, would yield an amount equal to the sum of,

i. the portion of the tax levied under section 304a of *The Municipal Act* that is allocated to the board in 1975 under subsection 11 thereof, and

- ii. the portion of the payment in lieu of taxes for 1975 payable to the board,

by the municipality of which the local municipality is part, that would be apportioned to the local municipality if such sum were apportioned among the local municipalities, in the case of a divisional board, in the same manner as the apportionable sum required by the divisional board for 1975 is apportioned under Ontario Regulation 245/75 and, in the case of a separate school board, in a manner acceptable to the Minister;

18. "payment in lieu of taxes for 1975" means, in respect of a municipality, the sum of the amounts payable by the municipality to the board for 1975 under subsection 10 of section 6 of *The Housing Development Act*, under subsection 4 of section 637 of *The Municipal Act* and under subsection 9 of section 47 of *The Power Corporation Act*;
- (3) Sub-subparagraph e of subparagraph i of paragraph 26 of the said section 1 is revoked and the following substituted therefor:
- e. debt charges, except interest that the board has designated as ordinary expenditure and that is in respect of short-term borrowing for the purchase of capital appurtenances pending the issue of a debenture,
- (4) The said section 1 is amended by adding thereto the following paragraph:
- 30a. "debt charge" includes, in addition to its meaning in the Act, interest on short-term borrowings for the purchase of capital appurtenances pending the sale of a debenture;
- (5) Subparagraph vi of paragraph 31 of the said section 1 is revoked and the following substituted therefor:
- vi. debt charges, except interest that the board has designated as ordinary expenditure and that is in respect of short-term borrowing for the purchase of capital appurtenances pending the issue of a debenture,
- 2.—(1) Sub-subclause b of subclause ii of clause d of subsection 1 of section 15 of the said Regulation is revoked and the following substituted therefor:

- b. taxes receivable in 1974 under section 44 of *The Assessment Act*;

- (2) Subclause vii of clause e of subsection 1 of the said section 15 is revoked and the following substituted therefor:

- (vii) taxes receivable in 1974 under section 44 of *The Assessment Act*;

- (3) Clause f of subsection 1 of the said section 15 is revoked and the following substituted therefor:

- (f) "net recognized expenditure for 1974" means the excess of,

- (i) the sum of,

- a. the lesser of ordinary expenditure for 1974 and recognized ordinary expenditure for 1974, and

- b. recognized extraordinary expenditure for 1974,

all calculated in accordance with the definitions in Ontario Regulation 200/74,

over,

- (ii) the sum of the grants payable under Parts 2, 3, 4, 6 and 11 of Ontario Regulation 200/74 as adjusted under Part 5 of such Regulation.

3. Subsection 1 of section 20 of the said Regulation is amended by adding thereto the following clauses:

- (ca) "local taxation" means taxes levied by a municipality or a board for public, secondary or separate school purposes, as the case may be, exclusive of taxes under section 44 of *The Assessment Act* and under section 304a of *The Municipal Act*;

- (i) "sum apportioned to a local municipality for 1974 for public school purposes" means the sum apportioned to the local municipality for public school purposes under subsection 1 of section 2 of Ontario Regulation 201/74 as altered under subsection 2 of the said section 2;

- (j) "sum apportioned to a local municipality for 1974 for secondary school purposes" means the sum apportioned to the local municipality for secondary school pur-

poses under subsection 1 of section 3 of Ontario Regulation 201/74, as altered under subsection 2 of the said section 3;

(k) "sum apportioned to a local municipality for 1974 for separate school purposes" means the sum that would have been apportioned to the local municipality if the total expenditure of the separate school board for 1974, exclusive of any adjustments in respect of an underlevy or an overlevy in a previous year, less the sum of,

(i) any expenditures incurred by the board in performing the duties of a municipal council, and

(ii) the revenue of the board for 1974 from sources other than local taxation and amounts received under Part 9 of Ontario Regulation 200/74,

had been apportioned among the local municipalities within the jurisdiction of the separate school board in the ratio, correct to five places of decimals, of the equalized assessments for 1974 for such local municipalities for separate school purposes, as altered by,

(iii) adding thereto any expenditures incurred for 1974 by the separate school board in performing the duties of a municipal council for such local municipality,

(iv) subtracting therefrom the amount received by the separate school board in respect of such local municipality under Part 9 of Ontario Regulation 200/74, and

(v) adjusting under subsection 2 or 3 of section 212 of the Act.

4. Section 21 of the said Regulation is revoked and the following substituted therefor:

21. Where a board has within its area of jurisdiction a local municipality that is in a provisional county or a territorial district and on behalf of which the board received for the year 1974 a payment under Part 9 of Ontario Regulation 200/74, such board shall be paid for the year 1975 on behalf of such local municipality an amount that is equal to the quotient obtained by dividing the product of,

(a) the equalized assessment for 1975 for such local municipality; and

(b) the greater of,

(i) 50 per cent of the payment received by the board under Part 9 of Ontario Regulation 200/74 on behalf of such local municipality for 1974, and

(ii) the excess of the payment received by the board under Part 9 of Ontario Regulation 200/74 on behalf of such local municipality for 1974 over 20 per cent of the sum apportioned to the local municipality for 1974 for public, secondary or separate school purposes, as the case may be,

by the equalized assessment for 1974 for such local municipality. O. Reg. 423/76, s. 4.

5.—(1) Section 29 of the said Regulation, exclusive of the clauses, is revoked and the following substituted therefor:

29. Where a pupil who is not classified by a board as a resident-internal pupil and,

attends an elementary or a secondary school in Ontario, the Minister shall pay the board that operates the school the cost of education of the pupil except where a fee in respect of the pupil is receivable from Canada under an agreement entered into by the board under section 161 or 162 of the Act.

(2) Clause *f* of the said section 29 is revoked and the following substituted therefor:

(*f*) who is a ward of a children's aid society or in the care of a children's aid society and who has not been placed for adoption on a probationary basis,

6. Schedule A to the said Regulation is amended by striking out the grant weighting factor "1.0711" in Column 2 and the expenditure weighting factor "1.1239" in Column 3, both opposite "Elementary Schools" under the heading "Lincoln County Board of Education" in Column 1, and inserting in lieu thereof "1.0717" and "1.1245" respectively.

7. Schedule B to the said Regulation is amended by,

(a) adding the following under the heading "ATIKOKAN BOARD OF EDUCATION":

**Geographic Townships of:**

Asmussen	84.38
Baker	84.38
Bennett	84.38
Hutchinson:	
Portion in Sapawe S.S. 1	45.00
Remainder	70.31
McCaul	70.31
Tanner	84.38
Trottier	70.31
Lands described in subparagraph iii of paragraph 1 of Schedule 18 to Regulation 793 of Revised Regulations of Ontario, 1970	
Portion in Flanders S.S. 1	27.00
Remainder	84.38
Lands described in subparagraph iv of paragraph 1 of Schedule 18 to Regulation 793 of Revised Regulations of Ontario, 1970	
Portion in Niobe Lake S.S. 1	45.00
Remainder	70.31;

(b) under the heading "CENTRAL ALGOMA BOARD OF EDUCATION", striking out the equalization factor "100.00" where it occurs in Column 2 and inserting in lieu thereof in each instance "126.33";

(c) under the heading "DRYDEN BOARD OF EDUCATION" striking out the equalization factor "132.00" where it occurs in Column 2 and inserting in lieu thereof in each instance "197.00";

(d) striking out all under the heading "EAST PARRY SOUND BOARD OF EDUCATION" and inserting the following in lieu thereof:

**Towns of:**

Kearney	256.93
Powassan	256.93
Trout Creek	256.93

**Villages of:**

Burk's Falls	256.93
Magnetawan	256.93
Sundridge	256.93
South River	256.93

**Townships of:**

Armour	256.93
Chapman	256.93
Chisholm	18.72
Joly	256.93
Machar	256.93
McMurrich	256.93
Nipissing	256.93
North Himsworth	256.93
Perry	256.93

**Townships of: —Continued**

Ryerson	256.93
South Himsworth	256.93
Strong	256.93

**Geographic Townships of:**

Bethune	256.93
Croft	256.93
Hardy	256.93
Gurd	256.93
Laurier	256.93
Lount	256.93
McConkey	256.93
Mills	256.93
Monteith	256.93
Patterson	256.93
Pringle	256.93
Proudfoot	256.93
Spence	256.93
Wilson	256.93;

(e) under the heading "FORT FRANCES-RAINY RIVER BOARD OF EDUCATION", striking out all under the sub-heading "Geographic Townships of:" and inserting in lieu thereof:

**Dance:**

Portion in Dance S.S. 1	14.00
Remainder	45.00

**Dewart**

	13.00
--	-------

**Miscampbell:**

Portion in Miscampbell S.S. 1	8.00
Remainder	24.00

**Nelles:**

Portion in Nelles T.S.A.	17.00
--------------------------	-------

**Portion in Sutherland and**

Nelles U.S.S. 2, 9	23.00
--------------------	-------

Remainder	54.00
-----------	-------

**Pratt:**

Portion in Pratt S.S. 1	6.00
Remainder	37.00

**Sifton**

	13.00
--	-------

**Spohn**

	17.00
--	-------

**Sutherland:**

Portion in Sutherland S.S. 1	18.00
------------------------------	-------

Portion in Sutherland and	
---------------------------	--

Nelles U.S.S. 2, 9	23.00
--------------------	-------

Portion in Sutherland extended roll	40.00
-------------------------------------	-------

Portion in Sutherland and Nelles extended roll	54.00;
---	--------

(f) under the heading "MANITOULIN BOARD OF EDUCATION", striking out the equalization factor "F" where it occurs in Column 2 and inserting in lieu thereof in each instance "221.46";

(g) under the heading "SUDBURY BOARD OF EDUCATION",

- (i) striking out "THE REGIONAL MUNICIPALITY OF SUDBURY" in the first and second lines, and
- (ii) striking out "Trill" in Column 1 under the subheading "Geographic Townships of;" and inserting in lieu thereof "Trill (part)";
- (h) under the heading "SUDBURY DISTRICT ROMAN CATHOLIC SEPARATE SCHOOL BOARD",
  - (i) striking out "THE REGIONAL MUNICIPALITY OF SUDBURY" in the first and second lines,
  - (ii) striking out the equalization factor "15.90" in Column 2 opposite "Rutherford and George Island" in Column 1 under the subheading "Townships of" and inserting in lieu thereof "162.98",
  - (iii) striking out the equalization factor "37.00" in Column 2 opposite "Henvey" in Column 1 under the subheading "Geographic Townships of" and inserting in lieu thereof "187.89", and
  - (iv) adding the following after "Trill (part)" in Column 1 and the equalization factor set opposite thereto in Column 2 under the subheading "Geographic Townships of":

Wallbridge:

Portion in R.C.S.S. No. 1 Henvey 187.89;

- (i) under the heading "TIMISKAMING DISTRICT ROMAN CATHOLIC SEPARATE SCHOOL BOARD", inserting the following after "Haileybury" in Column 1 under the subheading "Towns of":

Latchford 95.22;

- (j) under the heading "INDEPENDENT PUBLIC SCHOOL BOARDS—TERRITORIAL DISTRICTS", striking out the equalization factor "33.00" in Column 2 opposite "Connell & Ponsford T.S.A." in Column 1 and inserting in lieu thereof "308.91".

THOMAS L. WELLS  
Minister of Education

Dated at Toronto, this 13th day of April, 1976.

THE FOREST FIRES PREVENTION ACT

O. Reg. 424/76.

Restricted Fire Zones.

Made—May 13th, 1976.

Filed—May 14th, 1976.

REGULATION MADE UNDER  
THE FOREST FIRES PREVENTION ACT

RESTRICTED FIRE ZONES

1. The parts of the Northwestern Fire Region described in Schedules A, B and C hereto are declared to be Restricted Fire Zones from the 15th day of May to the 24th day of May, both inclusive, in the year 1976. O. Reg. 424/76, s. 1.

Schedule A

In the Territorial District of Kenora and described as follows:

Beginning at the northeasterly corner of the Geographic Township of Laval in the Territorial District of Kenora; thence southerly along the easterly boundary of the geographic townships of Laval and Hartman to the intersection with a line drawn west astronomically from the 69th mile post on the 5th meridian line as surveyed by A. Niven, Ontario Land Surveyor, in 1897; thence east astronomically to the said 69th mile post; thence southerly along the said 5th meridian line to a line drawn west astronomically from the southwesterly corner of the Geographic Township of Grummett; thence west astronomically 12.5 miles; thence north astronomically 11.5 miles, more or less, to the intersection with the 4th base line; thence westerly along that base line to the 24th mile post planted therein; thence north astronomically along a meridian surveyed by Speight and Van Nostrand, Ontario Land Surveyors, in 1927 a distance of 11 miles and 76.20 chains, more or less, to the intersection with the base line surveyed by A. Niven, Ontario Land Surveyor, in 1895; thence west astronomically along that base line 6 miles and 8.05 chains, more or less, to a survey post planted therein distant 3,302 chains measured easterly along the said base line from the 60th mile post thereon; thence north 34° west astronomically 21 miles and 55.58 chains, more or less, to the southeasterly corner of the Geographic Township of MacNicol; thence northerly along the easterly boundary of the last mentioned geographic township and its northerly production to the high-water mark along the southerly bank of Canyon Lake; thence easterly along that high-water mark to longitude 93° 45'; thence northerly along longitude 93° 45' to latitude 50° 30'; thence easterly along latitude 50° 30' to the high-water mark along Lac Seul; thence southeasterly along that high-water mark to the westerly limit of Indian Reserve 28; thence in a southerly direction along



the westerly limit of the said Indian Reserve to the high-water mark of Lac Seul; thence in an easterly direction along that high-water mark to the southerly limit of Indian Reserve 28; thence easterly along that limit and its easterly production to the northerly production of the easterly boundary of the Geographic Township of McIlraith; thence southerly along that production to the north-easterly corner of the last mentioned geographic township; thence southerly along the easterly boundary of the geographic townships of McIlraith and Webb to the place of beginning. O. Reg. 424/76, Sched. A.

#### Schedule B

In the territorial districts of Kenora and Rainy River and described as follows:

Beginning at the southeasterly corner of Godson Township in the Territorial District of Kenora; thence in a westerly direction along the southerly boundary of the Township of Godson to the east shore of Sabaskong Bay of Lake of the Woods; thence westerly and southwesterly along the south shore of the said bay and along the east shore of the Lake of the Woods to where the same is intersected by the 49th degree parallel of north latitude; thence due west 15 miles, more or less, to the International Boundary between Canada and the United States of America; thence southerly and southeasterly along that boundary to Longitude 92° 30'; thence northerly along that Longitude to the high-water mark along the southerly bank of the Seine River; thence easterly along that high-water mark to the southerly boundary of Indian Reserve 23A; thence easterly and northerly along that boundary to the high-water mark along the southerly bank of the Seine River; thence easterly along that high-water mark to the southerly limit of the right of way of that part of the King's Highway known as No. 11; thence easterly along that right of way to the southerly production of the easterly boundary of the Geographic Township of Bennett in the Territorial District of Rainy River; thence northerly along that southerly production and the easterly boundary of that geographic township and the northerly production of the easterly boundary of the Geographic Township of Bennett to the third base line; thence westerly along that base line to the fifth meridian line; thence northerly along the fifth meridian line 12 miles, more or less, to a point in a line drawn west astronomically from the southwesterly corner of Grummett Township in the Territorial District of Kenora; thence west astronomically 12.5 miles; thence north astronomically 11.5 miles, more or less, to the intersection with the 4th base line; thence westerly along the 4th base line to the 24th mile post planted therein; thence southwesterly in a straight line to the northeasterly corner of Godson Township; thence southerly along the easterly boundary of that township to the place of beginning. O. Reg. 424/76, Sched. B.

#### Schedule C

In the territorial districts of Kenora and Kenora, Patricia Portion and described as follows:

Beginning at a point in the Interprovincial Boundary between Ontario and Manitoba where the same is intersected by a line drawn west astronomically from the water's edge on the most westerly extremity of Pakwash Lake; thence east astronomically to longitude 94° 30'; thence southerly along that longitude to latitude 50° 30'; thence easterly along latitude 50° 30' to longitude 93° 45'; thence southerly along that longitude to the high-water mark along the southerly shore of Canyon Lake; thence westerly along that high-water mark to the intersection with the northerly production of the easterly boundary of the Geographic Township of MacNicol; thence southerly along that northerly production and the easterly boundary of the Geographic Township of MacNicol to the southeasterly corner thereof; thence south 34° east along a line surveyed by Phillips and Benner, Ontario Land Surveyors, in 1928, a distance of 21 miles and 55.58 chains, more or less, to a point in the base line surveyed by A. Niven, Ontario Land Surveyor, in 1895, the said point being distance 3.302 chains measured easterly along the said base line from the 60th mile post thereon; thence east along that base line 6 miles and 8.05 chains to the meridian line surveyed by Speight and Van Nostrand, Ontario Land Surveyors, in 1927; thence southerly along that meridian line 11 miles and 76.20 chains, more or less, to the 24th mile post planted in the 4th base line; thence southwesterly in a straight line to the northeasterly corner of the Geographic Township of Godson; thence southerly along the easterly boundary of the last mentioned geographic township to the southeasterly corner thereof; thence in a westerly direction along the southerly boundary of the Township of Godson to the east shore of Sabaskong Bay of Lake of the Woods; thence westerly and southwesterly along the south shore of the said bay and along the east shore of the Lake of the Woods to where the same is intersected by the 49th degree parallel of north latitude; thence due west 15 miles, more or less, to the International Boundary between Canada and the United States of America; thence northerly and northwesterly along that boundary to the Interprovincial Boundary between Ontario and Manitoba; thence northerly along that boundary to the place of beginning. O. Reg. 424/76, Sched. C.

LEO BERNIER  
*Minister of Natural Resources*

Dated at Toronto, this 13th day of May, 1976.

**THE HISTORICAL PARKS ACT, 1972****O. Reg. 425/76.**

Historical Parks—Fees.  
Made—May 12th, 1976.  
Filed—May 14th, 1976.

REGULATION TO AMEND  
ONTARIO REGULATION 316/73  
MADE UNDER  
THE HISTORICAL PARKS ACT, 1972

1. Section 5 of Ontario Regulation 316/73, as remade by section 2 of Ontario Regulation 512/74, is revoked and the following substituted therefor:

5. The fee for entry into Fort William Historical Park is,

- (a) for each child, 50 cents;
- (b) for each student, \$1.00;
- (c) for each adult other than a student, \$2.00;
- (d) for each family, \$5.00;
- (e) for each person in a group of 20 or more adults, \$1.50;
- (f) for each person in a school group of 12 or more students, 50 cents; and
- (g) for a season pass, \$5.00. O. Reg. 425/76, s. 1.

(8009)

22

**THE HIGHWAY TRAFFIC ACT****O. Reg. 426/76.**

Construction Zones.  
Made—May 14th, 1976.  
Filed—May 14th, 1976.

REGULATION TO AMEND  
REGULATION 411 OF  
REVISED REGULATIONS OF ONTARIO, 1970  
MADE UNDER  
THE HIGHWAY TRAFFIC ACT

1. Schedule 22 to Regulation 411 of Revised Regulations of Ontario, 1970, as remade by section 4 of Ontario Regulation 132/72, is amended by adding thereto the following paragraph:

8. That part of the King's Highway known as No. 121 in the Provisional County of Haliburton lying between a point situate at its intersection with the King's Highway known as No. 519 and a point situate at its intersection with the King's Highway known as No. 35. (Contract No. 76-02) (D-11).

2. Schedule 24 to the said Regulation is amended by adding thereto the following paragraphs:

10. That part of the King's Highway known as No. 401 in the Township of Charlottenburgh in the County of Glengarry lying between a point situate at its intersection with the line between lots 6 and 7 in Concession 2 and a point situate at its intersection with the line between lots D and E in First Concession South of Raison River. (W.P. 60-75-01) (D-11).

11. That part of the King's Highway known as No. 401 in the Township of Westminster in the County of Middlesex lying between a point situate at its intersection with the line between lots 10 and 11 in Concession 2 and a point situate at its intersection with the King's Highway known as No. 74. (Contract No. 76-36) (D-2).

3. Schedule 39 to the said Regulation is amended by adding thereto the following paragraph:

7. That part of the King's Highway known as No. 3 in the Township of Sandwich South in the County of Essex lying between a point situate 1,000 feet measured easterly from its intersection with the King's Highway known as No. 401 and a point situate at its intersection with the roadway known as Essex County Road No. 19. (W.P. 186-63-02) (D-1).

4. Schedule 42 to the said Regulation is amended by adding thereto the following paragraphs:

18. That part of the King's Highway known as No. 7 in the Township of Drummond in the County of Lanark lying between a point situate at its intersection with the line between concessions 10 and 11 and a point situate at its intersection with the King's Highway known as No. 29. (W.P. 916-72-01) (D-9).

19. That part of the King's Highway known as No. 7 in the Township of Sarnia in the County of Lambton lying between a point situate at its intersection with the King's Highway known as No. 402 and a point situate at its intersection with the roadway known as Airport Road. (Contract No. 75-27) (D-1).

5. Schedule 44 to the said Regulation is amended by adding thereto the following paragraph:

23. That part of the King's Highway known as No. 11 in the Town of Huntsville in The District Municipality of Muskoka lying between a point situate at its intersection with the line between concessions 4 and 5 in Stephenson Ward and a point situate at its intersection with the line between lots 32 and 33 in Concession 12 in Stephenson Ward. (W.P. 149-73) (D-11).

6. Schedule 47 to the said Regulation is amended by adding thereto the following paragraphs:

94. That part of the King's Highway known as No. 17 in the Territorial District of Algoma lying between a point situate 1.0 mile measured westerly from its intersection with the roadway known as Bar River Road in the Township of Laird and a point situate 2.0 miles measured easterly from its intersection with the King's Highway known as No. 548 in the Township of Tarbut Additional (W.P. 903-72-02) (D-18).

95. That part of the King's Highway known as No. 17 in the County of Renfrew lying between a point situate at its intersection with the line between lots 14 and 15 in Concession 2 fronting Allumette Lake and a point situate at its intersection with the line between lots 5 and 6 in Concession 2 in the Township of Westmeath. (W.P. 804-67-00) (D-9).

96. That part of the King's Highway known as No. 17 in the County of Renfrew lying between a point situate at its intersection with the northerly limit of the City of Pembroke and a point situate at its intersection with the line between concessions 13 and 14 in the Township of Petawawa. (W.P. 800-67-00) (D-9).

97. That part of the King's Highway known as No. 17 in the Township of Gloucester in The Regional Municipality of Ottawa-Carleton lying between a point situate at its intersection with the line between lots 9 and 10 in Concession 1 and a point situate at its intersection with the line between lots 3 and 4 in Concession 1. (W.P. 923-75-01) (D-9).

7. Schedule 51 to the said Regulation is amended by adding thereto the following paragraph:

4. That part of the King's Highway known as No. 35 in the Township of Fenelon in the County of Victoria lying between a point situate at its intersection with the King's Highway known as No. 35A and a point situate 0.5 mile measured northerly from its intersection with the line between lots 23 and 24 in Concession 7. (W.P. 114-66-01) (D-7).

8. Schedule 59 to the said Regulation is amended by adding thereto the following paragraph:

12. That part of the King's Highway known as No. 62 lying between a point situate at its intersection with the King's Highway known as No. 17 in the County of Renfrew and a point situate at its intersection with the Ontario-Quebec boundary line. (W.P. 804-67-00) (D-9).

9. Schedule 71 to the said Regulation is amended by adding thereto the following paragraph:

7. That part of the King's Highway known as No. 129 in the Territorial District of Algoma beginning at a point situate 10.0 miles measured northerly from its intersection with the King's Highway known as No. 554 and extending northerly therealong for a distance of 7.3 miles. (W.P. 14-74-01) (D-18).

10. Schedule 79 to the said Regulation is amended by adding thereto the following paragraph:

5. That part of the King's Highway known as No. 518 in the Township of McMurrich in the Territorial District of Parry Sound lying between a point situate at its intersection with the line between lots 15 and 16 in Concession 10 and a point situate at its intersection with the line between lots 21 and 22 in Concession 10. (W.P. 1520-71) (D-11).

11. Schedule 80 to the said Regulation is amended by adding thereto the following paragraph:

5. That part of the King's Highway known as No. 519 in the Township of Dysart, Bruton, Clyde, Dudley, Eyre, Guilford, Harburn, Harcourt and Havelock in the Provisional County of Haliburton lying between a point situate at its intersection with the line between lots 2 and 3 in Concession 1 and a point situate at its intersection with the line between lots 6 and 7 in Concession 2. (W.P. 1514-71) (D-11).

12. Schedule 81 to the said Regulation is amended by adding thereto the following paragraphs:

6. That part of the King's Highway known as No. 520 in the Territorial District of Parry Sound lying between a point situate at its intersection with the King's Highway known as No. 124 in the Township of Hagerman and a point situate at its intersection with the line between the townships of Ferrie and Croft. (W.P. 1515-71) (D-11).

7. That part of the King's Highway known as No. 520 in the Territorial District of Parry Sound lying between a point situate at its intersection with the line between concessions 13 and 14 in the Township of Ryerson and a point situate at its intersection with the line between lots 29 and 30 in Concession 6 in the Township of Chapman. (W.P. 1520-71) (D-11).

13. Schedule 101 to the said Regulation is amended by adding thereto the following paragraph:

6. That part of the King's Highway known as No. 28 in the County of Peterborough lying between a point situate 0.5 mile measured southerly from its intersection with the northerly limit of the Village of Lakefield and a point situate 0.5 mile measured northerly from its intersection with the roadway known as Peterborough County Road No. 6. (W.P. 91-72-120) (D-7).

14. Schedule 135 to the said Regulation is amended by adding thereto the following paragraph:

1. That part of the King's Highway known as No. 108 in the Territorial District of Algoma lying between a point situate at its intersection with the King's Highway known as No. 17 in the Southeast quarter, Section 25 of the Township of Spragge and a point situate at its intersection with the King's Highway known as No. 639 in the Township of Tp. 150. (W.P. 65-70-01) (D-17).

15. Schedule 169 to the said Regulation is amended by adding thereto the following paragraph:

1. That part of the King's Highway known as No. 402 in the Township of Sarnia in the County of Lambton lying between a point situate at its intersection with the Blue Water Bridge Plaza and a point situate at its intersection with the King's Highway known as No. 7. (Contract No. 75-27) (D-1).

16. Schedule 172 to the said Regulation is amended by adding thereto the following paragraph:

9. That part of the King's Highway known as No. 503 in the Township of Dalton in the County of Victoria lying between a point situate 0.5 mile measured westerly from its intersection with the line between lots 21 and 22 in Concession 3 and a point situate 0.5 mile measured easterly from its intersection with the line between lots 16 and 17 in Concession 3. (W.P. 1526-73-02) (D-7).

17. Schedule 214 to the said Regulation, as made by section 8 of Ontario Regulation 510/71, is amended by adding thereto the following paragraph:

2. That part of the King's Highway known as Baseline Road in the Township of Gloucester in The Regional Municipality of Ottawa-Carleton lying between a point situate at its intersection with the line between concessions 3 and 4, Ottawa Front and a point situate at its intersection with the line between lots 7 and 8 in Concession 6, Rideau Front. (W.P. 10-69-19) (D-9).

18. The said Regulation is amended by adding thereto the following Schedules:

#### Schedule 254

##### HIGHWAY NO. 35A

1. That part of the King's Highway known as No. 35A in the Township of Fenelon in the County of Victoria beginning at a point situate at its intersection with the King's Highway known as No. 35 and extending easterly therealong for a distance of 1.0 mile. (W.P. 114-66-01) (D-7). O. Reg. 426/76, s. 18, *part*.

#### Schedule 255

##### HIGHWAY NO. 103

1. That part of the King's Highway known as No. 103 lying between a point situate at its intersection with the King's Highway known as No. 12 in the Township of Tay in the County of Simcoe and a point situate at its intersection with the King's Highway known as No. 69 in Medora Ward in the Township of Muskoka in The District Municipality of Muskoka. (W.P. 922-75-01 and 02) (D-11). O. Reg. 426/76, s. 18, *part*.

#### Schedule 256

##### HIGHWAY NO. 134

1. That part of the King's Highway known as No. 134 in the County of Peterborough lying between a point situate at its intersection with the King's Highway known as No. 7 and a point situate at its intersection with the King's Highway known as No. 28 (W.P. 91-72-110) (D-7). O. Reg. 426/76, s. 18, *part*.

#### Schedule 257

##### HIGHWAY NO. 550

1. That part of the King's Highway known as No. 550 in the Territorial District of Algoma beginning at a point situate at its intersection with the westerly limit of the City of Sault Ste. Marie and extending westerly therealong to its terminal at Lake Superior. (W.P. 152-65-01) (D-18). O. Reg. 426/76, s. 18, *part*.

#### Schedule 258

##### HIGHWAY NO. 565

1. That part of the King's Highway known as No. 565 in the Territorial District of Algoma beginning at a point situate at its intersection with the King's Highway known as No. 550 and extending southerly therealong for a distance of 1.0 mile. (W.P. 152-65-01) (D-18). O. Reg. 426/76, s. 18, *part*.

J. W. SNOW  
Minister of Transportation  
and Communications

Dated at Toronto, this 14th day of May, 1976.

# Publications Under The Regulations Act

June 5th, 1976

## THE HEALTH INSURANCE ACT, 1972

### O. Reg. 427/76.

General.

Made—May 12th, 1976.

Filed—May 17th, 1976.

### REGULATION TO AMEND ONTARIO REGULATION 323/72 MADE UNDER THE HEALTH INSURANCE ACT, 1972

1.—(1) Subsection 1*ac* of section 53 of Ontario Regulation 323/72, as made by section 1 of Ontario Regulation 388/76, is revoked and the following substituted therefor:

(1*ac*) Notwithstanding any exceptional circumstances that may have arisen in respect of the rendering of insured services by a physician outside Ontario, the amount payable by the Plan for such services is, where the services are provided to an insured person on or after the 1st day of February, 1976, but before the 1st day of May, 1976, the lesser of,

- (a) the amount actually billed by the physician; or
- (b) 90 per cent of the fee listed for such services in,
  - (i) the Ontario Medical Association fee schedule, effective the 1st day of May, 1975, except the fees listed in the Laboratory Medicine section of the said schedule,
  - (ii) the Ontario Medical Association fee schedule supplement containing amendments to the 24th day of July, 1975,
  - (iii) the Ontario Medical Association fee schedule supplement containing amendments to the 21st day of August, 1975, or
  - (iv) the Ontario Medical Association fee schedule supplement containing amendments to the 8th day of January, 1976.

(1*ad*) Notwithstanding any exceptional circumstances that may have arisen in respect of the rendering of insured services by a physician outside Ontario, the amount payable by the Plan for such services is, where the services are provided to an insured person on or after the 1st day of May, 1976, the lesser of,

- (a) the amount actually billed by the physician; or
- (b) 90 per cent of the fee listed for such services in the Ontario Medical Association fee schedule, effective the 1st day of May, 1976, except the fees listed in the Laboratory Medicine section of the said schedule. O. Reg. 427/76, s. 1 (1).

(2) Subsection 1*b* of the said section 53, as made by section 1 of Ontario Regulation 404/75, is revoked and the following substituted therefor:

(1*b*) The amount payable by the Plan for insured services rendered by a physician outside Ontario is, where the services are provided to an insured person on or after the 1st day of May, 1975, but before the 1st day of May, 1976, and where the services are those services in the Laboratory Medicine section of the Ontario Medical Association fee schedule, effective the 1st day of May, 1975, the lesser of,

- (a) the amount actually billed by the physician; or
- (b) 90 per cent of 37 cents multiplied by the applicable individual unit values for such services in the Laboratory Medicine section of the Ontario Medical Association fee schedule, effective the 1st day of May, 1975.

(1*c*) The amount payable by the Plan for insured services rendered by a physician outside Ontario is, where the services are provided to an insured person on or after the 1st day of May, 1976, and where the services are those services in the Laboratory Medicine section of the Ontario Medical Association fee schedule, effective the 1st day of May, 1976, the lesser of,

- (a) the amount actually billed by the physician; or
- (b) 90 per cent of 37 cents multiplied by the applicable individual unit values for such services in the Laboratory Medicine section of the Ontario Medical Association fee schedule, effective the 1st day of May, 1976. O. Reg. 427/76, s. 1 (2).

2.—(1) Subsection 1ab of section 59 of the said Regulation, as made by section 2 of Ontario Regulation 388/76, is revoked and the following substituted therefor:

(1ab) The amount payable by the Plan for insured services rendered by a physician in Ontario is, where the services are provided to an insured person on or after the 1st day of February, 1976, but before the 1st day of May, 1976, 90 per cent of the fee listed for such services in,

- (a) the Ontario Medical Association fee schedule, effective the 1st day of May, 1975, except the fees listed in the Laboratory Medicine section of the said schedule;
- (b) the Ontario Medical Association fee schedule supplement containing amendments to the 24th day of July, 1975;
- (c) the Ontario Medical Association fee schedule supplement containing amendments to the 21st day of August, 1975; or
- (d) the Ontario Medical Association fee schedule supplement containing amendments to the 8th day of January, 1976.

(1ac) The amount payable by the Plan for insured services rendered by a physician in Ontario is, where the services are provided to an insured person on or after the 1st day of May, 1976, 90 per cent of the fee listed for such services in the Ontario Medical Association fee schedule, effective the 1st day of May, 1976, except the fees listed in the Laboratory Medicine section of the said schedule. O. Reg. 427/76, s. 2 (1).

(2) Subsection 1b of the said section 59, as made by section 2 of Ontario Regulation 404/75, is revoked and the following substituted therefor:

(1b) The amount payable by the Plan for insured services rendered by a physician in Ontario is, where the services are provided to an insured person on or after the 1st day of May, 1975, but before the 1st day of May, 1976, and where the services are those services in the Laboratory Medicine section of the Ontario Medical Association fee schedule, effective the 1st day of May, 1975,

90 per cent of 37 cents multiplied by the individual applicable unit values for such services in the Laboratory Medicine section.

(1c) The amount payable by the Plan for insured services rendered by a physician in Ontario is, where the services are provided to an insured person on or after the 1st day of May, 1976, and where the services are those services in the Laboratory Medicine section of the Ontario Medical Association fee schedule, effective the 1st day of May, 1976, 90 per cent of 37 cents multiplied by the individual applicable unit values for such services in the Laboratory Medicine section. O. Reg. 427/76, s. 2 (2).

(8030)

23

## THE HEALTH INSURANCE ACT, 1972

O. Reg. 428/76.

General.

Made—May 12th, 1976.

Filed—May 17th, 1976.

### REGULATION TO AMEND ONTARIO REGULATION 323/72 MADE UNDER THE HEALTH INSURANCE ACT, 1972

1. Subsection 2a of section 48a of Ontario Regulation 323/72, as made by section 1 of Ontario Regulation 403/75, is revoked and the following substituted therefor:

(2a) The amount payable by the Plan for insured services rendered by a laboratory is, where the services are rendered on or after the 1st day of May, 1975, but before the 1st day of May, 1976, 90 per cent of 37 cents multiplied by the applicable individual unit values for such services in the Laboratory Medicine section of the Ontario Medical Association fee schedule, effective the 1st day of May, 1975.

(2b) The amount payable by the Plan for insured services rendered by a laboratory is, where the services are rendered on or after the 1st day of May, 1976, 90 per cent of 37 cents multiplied by the applicable individual unit values for such services in the Laboratory Medicine section of the Ontario Medical Association fee schedule, effective the 1st day of May, 1976. O. Reg. 428/76, s. 1.

2. Subsection 2 of section 54a of the said Regulation, as made by section 2 of Ontario Regulation 403/75, is revoked and the following substituted therefor:

(2) Where an insured person, while outside Ontario, receives insured services rendered by a laboratory and authorized by a physician practising outside Ontario, the General Manager may cause

to be paid to or on behalf of such insured person, where the services are rendered on or after the 1st day of May, 1975, but before the 1st day of May, 1976, the amount prescribed by subsection 2a of section 48a.

(3) Where an insured person, while outside Ontario, receives insured services rendered by a laboratory and authorized by a physician practising outside Ontario, the General Manager may cause to be paid to or on behalf of such insured person, where the services are rendered on or after the 1st day of May, 1976, the amount prescribed by subsection 2b of section 48a. O. Reg. 428/76, s. 2.

(8031)

23

### THE PLANNING ACT

#### O. Reg. 429/76.

Restricted Areas—The Regional Municipality of York, Town of Whitchurch-Stouffville.

Made—May 13th, 1976.

Filed—May 17th, 1976.

### REGULATION TO AMEND ONTARIO REGULATION 101/72 MADE UNDER THE PLANNING ACT

1. Ontario Regulation 101/72 is amended by adding thereto the following section:

61. Notwithstanding any other provision of this Order, the land described in Schedule 55 may be used for the erection and use thereon of one single-family dwelling. O. Reg. 429/76, s. 1.

2. The said Regulation is further amended by adding thereto the following Schedule:

#### Schedule 55

That parcel of land situate in the Town of Whitchurch-Stouffville in The Regional Municipality of York, formerly in the Township of Whitchurch in the County of York, being composed of that part of Lot 4 in Concession X more particularly described as follows:

Premising that the easterly limit of that part of the King's Highway known as No. 47, as widened by a Plan deposited in the Land Registry Office for the Registry Division of York North (No. 65) as Number 366, has a bearing of north 9° 26' west and relating all bearings herein thereto;

Beginning at an iron bar planted in the easterly limit of the said part of the King's Highway as widened according to the said Plan distant 697.53 feet measured northerly thereon from the southerly limit of the said Lot 4;

Thence continuing north along the said easterly limit a distance of 200 feet to a point;

Thence north 70° 15' 30" east a distance of 250 feet to a point;

Thence south 9° 26' east a distance of 200 feet to a point;

Thence south 70° 15' 30" west a distance of 250 feet to the place of beginning. O. Reg. 429/76, s. 2.

G. M. FARROW  
*Executive Director,  
Plans Administration Division,  
Ministry of Housing*

Dated at Toronto, this 13th day of May, 1976.

(8032)

23

### THE PARKWAY BELT PLANNING AND DEVELOPMENT ACT, 1973

#### O. Reg. 430/76.

The Regional Municipality of York,  
Town of Markham.

Made—May 14th, 1976.

Filed—May 17th, 1976.

### REGULATION TO AMEND ONTARIO REGULATION 473/73 MADE UNDER

### THE PARKWAY BELT PLANNING AND DEVELOPMENT ACT, 1973

1. Paragraph iii of section 2 of Ontario Regulation 473/73, as remade by section 1 of Ontario Regulation 67/74, is revoked and the following substituted therefor:

(iii) Lots 5 to 10, both inclusive, in Concession III excepting the easterly 478 feet of Lot 10 in Concession III.

W. DARCY McKEOUGH  
*Treasurer of Ontario and  
Minister of Economics and  
Intergovernmental Affairs*

Dated at Toronto, this 14th day of May, 1976.

(8033)

23

**THE PARKWAY BELT PLANNING AND  
DEVELOPMENT ACT, 1973**

**O. Reg. 431/76.**

The Regional Municipality of York,  
Town of Richmond Hill.

Made—May 14th, 1976.

Filed—May 17th, 1976.

**REGULATION TO AMEND  
ONTARIO REGULATION 474/73  
MADE UNDER**

**THE PARKWAY BELT PLANNING AND  
DEVELOPMENT ACT, 1973**

1. Ontario Regulation 474/73 is amended by adding thereto the following section:

14. Notwithstanding any other provision of this Order, the land described in Schedule 2 may be used for a private recreational club with ten outdoor tennis courts, a swimming pool and sun deck and a club house building with an area not exceeding 132,000 square feet including four indoor tennis courts, a dining room and meeting rooms, provided the following requirements are met:

Minimum front yard	100 feet
Minimum side yards	20 feet on each side
Minimum rear yard	5 feet
Maximum height	55 feet

O. Reg. 431/76, s. 1.

2. Schedule 1 to the said Regulation, as made by section 2 of Ontario Regulation 241/76, is amended by adding thereto the following paragraph:

- ix. That parcel of land situate in the Town of Richmond Hill in The Regional Municipality of York, being composed of that part of Lot 39 in Concession I in the original Township of Vaughan more particularly described as follows:

Beginning at the southwesterly angle of Lot 84 according to a Plan registered in the Land Registry Office for the Registry Division of Toronto Boroughs and York South (No. 64) as Number 1960;

Thence north 75° 43' east along the southerly limit of the said Lot 84 a distance of 100 feet;

Thence south 29° 25' west 110.13 feet to a point;

Thence south 18° 37' 20" west 61.03 feet to a point;

Thence south 0° 51' 10" west 104.70 feet to a point;

Thence south 19° 23' west 61.62 feet to a point;

Thence south 30° 31' west 66 feet to a point;

Thence south 88° 46' west 55 feet to a point;

Thence north 70° 49' west 123 feet to a point;

Thence north 0° 16' 10" west 118.28 feet to a point;

Thence north 66° 36' 10" west 115.40 feet to a point;

Thence north 16° 14' 30" east 66.26 feet to the southerly limit of the lands shown on the said Plan 1960;

Thence north 73° 23' 40" east along the said southerly limit 96.84 feet to a point;

Thence north 74° 09' east 102.84 feet to a point;

Thence north 75° 21' east 102.96 feet to the place of beginning. O. Reg. 241/76, s. 2; O. Reg. 431/76, s. 2.

3. The said Regulation is further amended by adding thereto the following Schedule:

**Schedule 2**

That parcel of land situate in the Town of Richmond Hill in The Regional Municipality of York, formerly in the Township of Vaughan in the County of York, being composed of that part of Lot 38 in Concession I West of Yonge Street, designated as all of Part 1 on a Plan deposited in the Land Registry Office for the Registry Division of Toronto Boroughs and York South (No. 64) as 64R-5178. O. Reg. 431/76, s. 3.

W. DARCY MCKEOUGH  
*Treasurer of Ontario and  
Minister of Economics and  
Intergovernmental Affairs*

Dated at Toronto, this 14th day of May, 1976.



**THE LOCAL ROADS BOARDS ACT****O. Reg. 432/76.**

Establishment of Local Roads Areas.

Made—May 13th, 1976.

Filed—May 18th, 1976.

REGULATION TO AMEND  
REGULATION 571 OF  
REVISED REGULATIONS OF ONTARIO, 1970  
MADE UNDER  
THE LOCAL ROADS BOARDS ACT

1. Regulation 571 of Revised Regulations of Ontario, 1970 is amended by adding thereto the following Schedule:

**Schedule 238****WABIGOON SOUTHEAST LOCAL ROADS AREA**

All those portions of the Township of Wabigoon in the Territorial District of Kenora, shown outlined on Ministry of Transportation and Communications Plan N-694-A1, filed in the office of the Registrar of Regulations at Toronto as Number 2018. O. Reg. 432/76, s. 1.

J. W. SNOW  
*Minister of Transportation  
and Communications*

Dated at Toronto, this 13th day of May, 1976.

(8035)

23

**THE LABOUR RELATIONS ACT****O. Reg. 433/76.**

General.

Made—May 12th, 1976.

Filed—May 18th, 1976.

REGULATION TO AMEND  
REGULATION 549 OF  
REVISED REGULATIONS OF ONTARIO, 1970  
MADE UNDER  
THE LABOUR RELATIONS ACT

1. Section 2 of Regulation 549 of Revised Regulations of Ontario, 1970, as remade by section 1 of Ontario Regulation 559/74 and amended by section 1 of Ontario Regulation 608/74, and section 3 of the said Regulation, as remade by section 1 of Ontario Regulation 559/74, are revoked and the following substituted therefor:

2.—(1) On and after the 1st day of April, 1976, the remuneration of a chairman of a conciliation board or of a mediator shall be,

- (a) \$200 a day when he is presiding over a sitting of the board or a hearing; and
- (b) \$25 an hour to a maximum of \$150 a day for the time he spends in executive session where the evidence is being reviewed or the report is prepared.

(2) On and after the 1st day of April, 1976, the remuneration of a member of a conciliation board other than a chairman shall be,

- (a) \$125 a day when he is sitting as a member of a conciliation board; and
- (b) \$15.60 an hour to a maximum of \$93.60 a day for the time he spends in executive session where the evidence is being reviewed or the report is prepared. O. Reg. 433/76, s. 1, *part.*

3. The amount of the necessary travelling and out of pocket expenses of a chairman, mediator or member of a conciliation board shall be allowed in accordance with Management Board of Cabinet Directives on Travelling Expenses as amended or revised from time to time and set out in the Manual of Administration for the public service. O. Reg. 433/76, s. 1, *part.*

(8036)

23

**THE HOSPITAL LABOUR DISPUTES ARBITRATION ACT****O. Reg. 434/76.**

Remuneration of Chairman and Members of Board of Arbitration.

Made—May 12th, 1976.

Filed—May 18th, 1976.

REGULATION MADE UNDER  
THE HOSPITAL LABOUR DISPUTES  
ARBITRATION ACT

**REMUNERATION OF CHAIRMAN AND MEMBERS OF BOARD OF ARBITRATION**

1.—(1) On and after the 1st day of April, 1976, the remuneration of a chairman of a board of arbitration shall be,

- (a) \$200 a day when he is attending a hearing of the board; and
- (b) \$25 an hour to a maximum of \$150 a day for the time he spends in executive session where the evidence is being reviewed or the award is prepared.

(2) On and after the 1st day of April, 1976, the remuneration of a member of a board of arbitration other than a chairman shall be,

- (a) \$125 a day when he is attending a hearing of the board; and
- (b) \$15.60 an hour to a maximum of \$93.60 a day for the time he spends in executive session where the evidence is being reviewed or the award is prepared. O. Reg. 434/76, s. 1.

2. The amount of the necessary travelling and out of pocket expenses of a chairman or a member of a board of arbitration shall be allowed in accordance with Management Board of Cabinet Directives on Travelling Expenses as amended or revised from time to time and set out in the Manual of Administration for the public service. O. Reg. 434/76, s. 2.

3. Ontario Regulations 552/74 and 610/74 are revoked.

(8037) 23

**THE PLANNING ACT**

**O. Reg. 435/76.**

Restricted Areas—County of Haldimand (now The Regional Municipality of Haldimand-Norfolk) Township of Dunn (now Town of Dunnville).

Made—May 17th, 1976.

Filed—May 18th, 1976.

REGULATION TO AMEND  
ONTARIO REGULATION 280/73  
MADE UNDER  
THE PLANNING ACT

1. Section 42 of Ontario Regulation 280/73, as remade by section 1 of Ontario Regulation 109/76, is revoked and the following substituted therefor:

42. Notwithstanding any other provision of this Order, each of the lands described in Schedules 15, 16, 17, 18, 19, 21, 22, 27, 29, 30, 31, 34, 35, 36, 37, 38, 42 and 43 may be used for the erection and use thereon of one single-family dwelling and buildings and structures accessory thereto, provided the provisions of section 15 and the following requirements are met:

Minimum front yard	25 feet
Minimum side yards	10 feet
Minimum rear yard	25 feet

Minimum total floor area of dwelling 1,000 square feet

Maximum area of lot to be occupied by dwelling 15 per cent

Maximum height of dwelling two and one-half storeys

O. Reg. 435/76, s. 1.

2. The said Regulation is amended by adding thereto the following Schedules:

**Schedule 42**

That parcel of land formerly in the Township of Dunn, now in the Town of Dunnville in The Regional Municipality of Haldimand-Norfolk, being composed of that part of Lot 9, Sheehan Tract, more particularly described as follows:

Premising that the bearing of the westerly limit of the Dunnville to Port Maitland Road where it intersects the southerly limit of the said Lot 9 is north 6° 31' west and that all bearings herein are referred thereto;

Commencing at the intersection of the southerly limit of the said Lot 9 with the westerly limit of the Dunnville to Port Maitland Road as widened and shown on a Plan of Survey registered in the Land Registry Office for the Registry Division of Haldimand (No. 18) as Number 47566;

Thence north 6° 50' west in the said westerly limit 21.33 feet to a point;

Thence northerly in the said westerly limit on a curve to the left having a radius of 911.72 feet, an arc measurement of 121.97 feet, the chord equivalent being 121.88 feet on a bearing of north 10° 39' 57" west to a point;

Thence south 88° 52' west along the westerly limit of the said road 7.19 feet to the place of beginning;

Thence northerly in the westerly limit of the said road as widened on a curve to the left having a radius of 904.72 feet, an arc measurement of 504.76 feet, the chord equivalent being 498.25 feet on a bearing of north 30° 35' 10" west to a point;

Thence south 4° 08' west 435.7 feet to a point;

Thence north 88° 52' east 285 feet to the place of beginning. O. Reg. 435/76, s. 2, *part*.

**Schedule 43**

That parcel of land formerly in the Township of Dunn, now in The Regional Municipality of Haldimand-Norfolk, being that part of Park Lot 4 according to a Plan registered in the Land Registry Office

for the Registry Division of Haldimand (No. 18) as Number 14472 more particularly described as follows:

Beginning at the intersection of the line dividing the east and west halves of the said Lot 4 with the southerly limit of the Haldimand Trail;

Thence south 0° 03' east in and along the said line dividing the east and west halves of the said Lot 200 feet to an iron bar;

Thence south 89° 16' east 100 feet to an iron bar;

Thence north 0° 03' west 200 feet to an iron bar;

Thence north 89° 16' west along the southerly limit of Haldimand Trail 100 feet to the place of beginning. O. Reg. 435/76, s. 2, *part*.

G. M. FARROW  
Executive Director,  
Plans Administration Division,  
Ministry of Housing

Dated at Toronto, this 17th day of May, 1976.

(8051)

23

## THE PLANNING ACT

O. Reg. 436/76.

Order made under Section 29a of The Planning Act.

Made—May 14th, 1976.

Filed—May 19th, 1976.

### REGULATION MADE UNDER — THE PLANNING ACT

#### ORDER MADE UNDER SECTION 29a OF THE PLANNING ACT

1. A contravention, before the 19th day of March, 1973, of section 29 of *The Planning Act* or a predecessor thereof or of a by-law passed under a predecessor of the said section or of an Order made under clause b of subsection 1 of section 27, as it existed on the 25th day of June, 1970, of *The Planning Act*, being chapter 296 of the Revised Statutes of Ontario, 1960, or a predecessor thereof does not have and shall be deemed never to have had the effect of preventing the conveyance or creation of any interest in the following parcels of land:

*Firstly:*

That parcel of land situate in the Township of Nichol in the County of Wellington, being composed of part of Park Lot 4, lying East of Arthur Road, according to a plan registered in the Land Registry Office for the Registry Division of Wellington South

(No. 61) as Plan 181 for the Township of Nichol more particularly described as the northwesterly 18 feet in even perpendicular width throughout from front to rear of lands designated as Part 4 on a plan deposited in the said Land Registry Office as WGR 14 and the southeasterly 69.87 feet in even perpendicular width throughout from front to rear of lands designated as Part 3 on the said Plan, together with a right-of-way over the land designated as Parts 1, 10 and 23 on the said Plan.

*Secondly:*

That parcel of land situate in the Township of Nichol in the County of Wellington, and being composed of part of Park Lot 4, lying East of Arthur Road, according to a plan registered in the Land Registry Office for the Registry Division of Wellington South (No. 61) as Plan 181 for the Township of Nichol more particularly described as the southeasterly 57 feet in even perpendicular width throughout from front to rear of the lands designated as Part 4 on a plan deposited in the said Land Registry Office as WGR 14 and the northwesterly 31 feet in even perpendicular width throughout from front to rear of lands designated as Part 5 on the said Plan, together with a right-of-way over the land designated as Parts 1, 10 and 23 on the said Plan.

*Thirdly:*

That parcel of land situate in the Township of Nichol in the County of Wellington, and being composed of part of Park Lot 4, lying East of Arthur Road, according to a plan registered in the Land Registry Office for the Registry Division of Wellington South (No. 61) as Plan 181 and being all of Part 2 and the northwesterly 5.13 feet in even perpendicular width throughout from front to rear of Part 3 on a plan deposited in the said Land Registry Office as WGR 14 together with a right-of-way over part of Park Lots 4 and 6 lying East of Arthur Road according to the said Plan 181 in the Township of Nichol and designated as Parts 1, 10 and 23 on the said Plan WGR 14. O. Reg. 436/76, s. 1.

JOHN R. RHODES  
Minister of Housing

Dated at Toronto, this 14th day of May, 1976.

(8052)

23

## THE PLANNING ACT

O. Reg. 437/76.

Order made under Section 29a of The Planning Act.

Made—May 12th, 1976.

Filed—May 19th, 1976.

REGULATION MADE UNDER  
THE PLANNING ACT

ORDER MADE UNDER SECTION 29a OF  
THE PLANNING ACT

1. A contravention, before the 19th day of March, 1973, of section 29 of *The Planning Act* or a predecessor thereof or of a by-law passed under a predecessor of the said section or of an Order made under clause *b* of subsection 1 of section 27, as it existed on the 25th day of June, 1970, of *The Planning Act*, being chapter 296 of the Revised Statutes of Ontario, 1960, or a predecessor thereof does not have and shall be deemed never to have had the effect of preventing the conveyance or creation of any interest in the following parcel of land:

That parcel of land situate in the Township of Dummer in the County of Peterborough, and being composed of that part of Lot 31 in Concession XI designated as Part 11 on a plan deposited in the Land Registry Office for the Registry Division of Peterborough (No. 45) as Number RD 177, together with a right-of-way over that part of Lots 31 and 32 in Concession XI designated as Part 100 on the said Plan. O. Reg. 437/76, s. 1.

JOHN R. RHODES  
*Minister of Housing*

Dated at Toronto, this 12th day of May, 1976.

(8053)

23

THE PLANNING ACT

O. Reg. 438/76.

Order made under Section 29a of The  
Planning Act.

Made—May 12th, 1976.

Filed—May 19th, 1976.

REGULATION MADE UNDER  
THE PLANNING ACT

ORDER MADE UNDER SECTION 29a OF  
THE PLANNING ACT

1. A contravention, before the 19th day of March, 1973, of section 29 of *The Planning Act* or a predecessor thereof or of a by-law passed under a predecessor of the said section or of an Order made under clause *b* of subsection 1 of section 27, as it existed on the 25th day of June, 1970, of *The Planning Act*, being chapter 296 of the Revised Statutes of Ontario, 1960, or a predecessor thereof does not have and shall be deemed never to have had the effect of preventing the conveyance or creation of any interest in the following parcel of land:

That parcel of land situate in the Township of Percy in the County of Northumberland and being composed of part of Lot 14 in Concession IV in the said Township of Percy, designated as Part 39 according to a plan deposited in the Land Registry Office for the Registry Division of Northumberland East (No. 38) as Number RD 68. O. Reg. 438/76, s. 1.

JOHN R. RHODES  
*Minister of Housing*

Dated at Toronto, this 12th day of May, 1976.

(8054)

23

THE PLANNING ACT

O. Reg. 439/76.

Order made under Section 29a of The  
Planning Act.

Made—May 12th, 1976.

Filed—May 19th, 1976.

REGULATION MADE UNDER  
THE PLANNING ACT

ORDER MADE UNDER SECTION 29a OF  
THE PLANNING ACT

1. A contravention, before the 19th day of March, 1973, of section 29 of *The Planning Act* or a predecessor thereof or of a by-law passed under a predecessor of the said section or of an Order made under clause *b* of subsection 1 of section 27, as it existed on the 25th day of June, 1970, of *The Planning Act*, being chapter 296 of the Revised Statutes of Ontario, 1960, or a predecessor thereof does not have and shall be deemed never to have had the effect of preventing the conveyance or creation of any interest in the following parcel of land:

That parcel of land situate in the Township of Percy in the County of Northumberland and being composed of that part of Lot 9 in Concession II designated as Part 38 on a plan deposited in the Land Registry Office for the Registry Division of Northumberland East (No. 38) as Number RD 71. O. Reg. 439/76, s. 1.

JOHN R. RHODES  
*Minister of Housing*

Dated at Toronto, this 12th day of May, 1976.

(8055)

23

**THE PUBLIC TRANSPORTATION AND  
HIGHWAY IMPROVEMENT ACT**

**O. Reg. 440/76.**

Designations—Miscellaneous, Southern  
Ontario.

Made—May 12th, 1976.

Filed—May 19th, 1976.

**REGULATION TO AMEND  
REGULATION 394 OF**

**REVISED REGULATIONS OF ONTARIO, 1970  
MADE UNDER  
THE PUBLIC TRANSPORTATION AND  
HIGHWAY IMPROVEMENT ACT**

1. Regulation 394 of Revised Regulations of Ontario, 1970 is amended by adding thereto the following Schedules:

**Schedule 71a**

In the Township of Yarmouth in the County of Elgin being,

- (a) part of lots 11 to 28, both inclusive, in Concession 9;
- (b) part of Yarmouth Centre Road in lots 14 and 15 in Concession 9; and
- (c) part of the road allowance between,
  - (i) lots 15 and 16 in Concession 9 (Tower Road),
  - (ii) lots 20 and 21 in Concession 9 (King's Highway 74),
  - (iii) lots 25 and 26 in Concession 9 (Penhale Sideroad), and
  - (iv) the townships of Yarmouth and Malahide (Townline Road),

and being that portion of the highway shown as PART 1 on Ministry of Transportation and Communications Plan P-4099-67, filed with the Record Services Office of the Ministry of Transportation and Communications, at Toronto, on the 6th day of April, 1976.

5.80 miles, more or less.

O. Reg. 440/76, s. 1, *part.*

**Schedule 72**

In the Township of Malahide and in the Town of Aylmer in the County of Elgin being,

- (a) part of lots 74 to 90, both inclusive, in Concession North of Talbot Road; and

(b) part of the road allowance between,

- (i) the townships of Malahide and Yarmouth (Townline Road),
- (ii) lots 78 and 79 in Concession North of Talbot Road (Rogers Road), and
- (iii) lots 83 and 84 in Concession North of Talbot Road (King's Highway 73),

and being those portions of the highway shown as PARTS 1 and 2 on Ministry of Transportation and Communications Plan P-4117, filed with the Record Services Office of the Ministry of Transportation and Communications, at Toronto, on the 6th day of April, 1976.

4.50 miles, more or less.

O. Reg. 440/76, s. 1, *part.*

**Schedule 72a**

In the Township of Malahide in the County of Elgin being,

- (a) part of lots 89 to 108, both inclusive, in Concession North of Talbot Road;
- (b) part of lots 89 to 107, both inclusive, in Concession South of Talbot Road; and
- (c) part of the road allowance between,
  - (i) lots 93 and 94 in each of concessions North and South of Talbot Road (County Road 40),
  - (ii) lots 98 and 99 in each of concessions North and South of Talbot Road,
  - (iii) lots 103 and 104 in each of concessions North and South of Talbot Road, and
  - (iv) the townships of Malahide and Bayham,

and being that portion of the highway shown as PART 1 on Ministry of Transportation and Communications Plan P-2027-44, filed with the Record Services Office of the Ministry of Transportation and Communications, at Toronto, on the 6th day of April, 1976.

5.20 miles, more or less.

O. Reg. 440/76, s. 1, *part.*

**Schedule 73**

In the Township of Bayham in the County of Elgin being,

- (a) part of lots 109, 110 and 111 in Concession North of Talbot Road;
- (b) part of lots 3 and 4 in North Gore Concession;
- (c) part of lots 4 to 8, both inclusive, in Concession 8;
- (d) part of lots 8 to 14, both inclusive, in Concession 9;
- (e) part of lots 13 to 19, both inclusive, in Concession 10;
- (f) part of lots 19, 20 and 21 in Concession 11;
- (g) part of Given Road in Lot 13 in Concession 9; and
- (h) part of the road allowance between,
  - (i) the townships of Bayham and Malahide,
  - (ii) concessions North Gore and 8,
  - (iii) lots 5 and 6 in Concession 8,
  - (iv) concessions 8 and 9,
  - (v) lots 10 and 11 in Concession 9,
  - (vi) concessions 9 and 10,
  - (vii) lots 15 and 16 in Concession 10,
  - (viii) concessions 10 and 11,
  - (ix) lots 20 and 21 in Concession 11, and
  - (x) the townships of Bayham and Middleton,

and being that portion of the highway shown as PART 1 on Ministry of Transportation and Communications Plan P-3248-27, filed with the Record Services Office of the Ministry of Transportation and Communications, at Toronto, on the 6th day of April, 1976.

6.75 miles, more or less.

O. Reg. 440/76, s. 1, *part*.

**Schedule 73a**

In the townships of Delhi and Norfolk, in the former Township of Middleton, in The Regional Municipality of Haldimand-Norfolk and in the

Town of Tillsonburg, in the former Township of Dereham, in the County of Oxford being,

- (a) part of lots 1 to 6, both inclusive, in Concession 5 North of Talbot Road;
- (b) part of,
  - (i) Lot 11, and
  - (ii) Bell Mill Sideroad,
 in Concession 4 North of Talbot Road;
- (c) part of,
  - (i) lots 1599, 1606, 1607, 1617, 1618, 1619, 1638, 1643, 1644, 1645, 1646 and 1647,
  - (ii) Young Street,
  - (iii) Vienna Road, and
  - (iv) Rouse Street,
 in Registered Plan Number 500 for the Town of Tillsonburg;
- (d) part of lots 12 and 13 in Concession 4 North of Talbot Road;
- (e) part of lots 12 to 16, both inclusive, in Concession 3 North of Talbot Road;
- (f) part of lots 16 to 19, both inclusive, in Concession 2 North of Talbot Road;
- (g) part of lots,
  - (i) 19 to 23, both inclusive, and
  - (ii) 30 to 47, both inclusive,
 in Concession 1 North of Talbot Road;
- (h) part of lots 23 to 45, both inclusive, in Concession 1 South of Talbot Road;
- (i) part of,
  - (i) lots 1 and 7 in Block 5,
  - (ii) Lot 1 in Block 6,
  - (iii) lots 1 and 10 in Block 7,
  - (iv) lots 7 and 8 in Block 8,
  - (v) lots 18 and 22 in Block 9,
  - (vi) lots 1 and 2 in Block 10, and
  - (vii) Talbot Street, Goshen Road, Main Street and Union Street,

in Registered Plan Number 14-B for the Village of Courtland;

(j) part of,

(i) Lot 47, and

(ii) all of the widening to Talbot Road,

in Registered Plan Number 296 for the Township of Middleton;

(k) part of,

(i) lots 1, 2, 3 and 6 and Big Creek in Block 6,

(ii) lots 1 to 6, both inclusive, and lots 13, 16, 17, 18 and 19, and Western Avenue in Block 1, and

(iii) Lot 1 in Block 44,

in Registered Plan Number 189 for the Village of Delhi; and

(l) part of the road allowance between,

(i) the townships of Bayham and Middleton,

(ii) lots 5 and 6 in Concession 5 North of Talbot Road,

(iii) lots 10 and 11 in Concession 4 North of Talbot Road,

(iv) concessions 3 and 4 North of Talbot Road,

(v) lots 15 and 16 in Concession 3 North of Talbot Road,

(vi) concessions 2 and 3 North of Talbot Road,

(vii) concessions 1 and 2 North of Talbot Road,

(viii) lots 20 and 21 in Concession 1 North of Talbot Road,

(ix) lots 25 and 26 in Concession 1 South of Talbot Road,

(x) lots 30 and 31 in each of concessions 1 North and South of Talbot Road,

(xi) lots 35 and 36 in each of concessions 1 North and South of Talbot Road,

(xii) lots 40 and 41 in each of concessions 1 North and South of Talbot Road, and

(xiii) lots 45 and 46 in each of concessions 1 North and South of Talbot Road,

and being those portions of the highway shown as PARTS 1 and 2 on Ministry of Transportation and Communications Plan P-1814-81, filed with the Record Services Office of the Ministry of Transportation and Communications, at Toronto, on the 6th day of April, 1976.

13.40 miles, more or less.

O. Reg. 440/76, s. 1, *part*.

### Schedule 73b

In the Township of Delhi, in the former townships of Middleton, Charlotteville and Windham, in The Regional Municipality of Haldimand-Norfolk being,

(a) part of,

(i) James Street,

(ii) Block 28, and

(iii) Dalton Road,

in Registered Plan Number 189 for the Village of Delhi;

(b) part of Lot 21 in Registered Plan Number 345 for the Township of Middleton;

(c) part of,

(i) 7-foot strip adjoining lots 1 to 4, both inclusive, and

(ii) Lot 4,

in Registered Plan Number 325 for the Township of Windham;

(d) part of 7-foot widening in Registered Plan Number 306 for the Township of Windham;

(e) part of lots 46 and 47 in Concession 2 South of Talbot Road;

(f) part of Lot 24 in Concession 13;

(g) part of lots 7 to 24, both inclusive, in Concession 14;

(h) part of lots 11 to 15, both inclusive, in Concession 11;

(i) part of lots 16 to 23, both inclusive, in Concession 10; and

(j) part of the road allowance between,

(i) lots 12 and 13 in Concession 14,

- (ii) lots 18 and 19 in Concession 14,
- (iii) concessions 13 and 14,
- (iv) concessions 12 and 13,
- (v) the townships of Windham and Middleton,
- (vi) the townships of Windham and Charlotteville,
- (vii) concessions 9 and 10,
- (viii) lots 18 and 19 in Concession 10,
- (ix) concessions 10 and 11,
- (x) lots 12 and 13 in Concession 11, and
- (xi) concessions 1 and 2 South of Talbot Road,

and being that portion of the highway shown as PART 1 on Ministry of Transportation and Communications Plan P-2000-38, filed with the Record Services Office of the Ministry of Transportation and Communications, at Toronto, on the 6th day of April, 1976.

7.80 miles, more or less.

O. Reg. 440/76, s. 1, *part.*

2. Schedules 123 and 125 to the said Regulation are revoked.

(8056) 23

**THE CROP INSURANCE ACT (ONTARIO)**

**O. Reg. 441/76.**  
 Crop Insurance Plan for Flax.  
 Made—March 18th, 1976.  
 Approved—May 12th, 1976.  
 Filed—May 19th, 1976.

**REGULATION MADE UNDER  
 THE CROP INSURANCE ACT (ONTARIO)**

**CROP INSURANCE PLAN FOR FLAX**

1. The plan in the Schedule is established for the insurance within Ontario of flax. O. Reg. 441/76, s. 1.

**Schedule**

*The Crop Insurance Act (Ontario)*

**PLAN**

1. This plan may be cited as "The Ontario Crop Insurance Plan for Flax".
2. The purpose of this plan is to provide for insurance against a loss in the production of flax resulting from one or more of the perils designated in section 4.

**INTERPRETATION**

3. In this plan,
  - (a) "average farm yield" means the average of previous yields of the seeded acreage computed on the basis of acreage production records of the insured person or on such other basis as the Commission approves;
  - (b) "flax" means flax grown for the purpose of harvesting as flax seed, but does not include fibre flax.

**DESIGNATION OF PERILS**

4. The following are designated as perils for the purposes of this plan:
  1. Drought.
  2. Excessive heat.
  3. Excessive moisture.
  4. Excessive rainfall.
  5. Flood.
  6. Frost.
  7. Hail.
  8. Insect infestation.
  9. Plant disease.
  10. Wind.

**DESIGNATION OF CROP YEAR**

5. The crop year for flax is the period from the 1st day of March in any year to the last day of February next following.

**CONTRACT OF INSURANCE**

6. For the purposes of this plan, the entire contract of insurance for flax shall be deemed to be comprised of,



- (a) the contract of insurance in the form prescribed by Regulation 156 of Revised Regulations of Ontario, 1970;
- (b) an endorsement for flax in Form 2;
- (c) the application for insurance;
- (d) the final acreage report for each crop year; and
- (e) an amendment to any document referred to in clauses *a*, *b*, *c* or *d* agreed upon in writing.

7. An application for insurance shall,

- (a) be in Form 1;
- (b) be accompanied by a premium deposit of at least \$15; and
- (c) be filed with the Commission not later than the 1st day of May in the crop year in respect of which it is made.

DURATION OF CONTRACT

8.—(1) A contract of insurance shall be in force for the crop year in respect of which it is made, and shall continue in force for each crop year thereafter until it is cancelled by the insured person or the Commission in the manner prescribed by subsection 2 or is terminated in accordance with the regulations.

(2) A contract of insurance may be cancelled by the insured person or the Commission by notice in writing to the other party on or before the 1st day of May in the crop year during which the cancellation is to be effective.

COVERAGE

9.—(1) Subject to subsections 2 and 3, the coverage provided under a contract of insurance shall be 70 per cent of the average farm yield in pounds of the total acreage seeded to flax by the insured person in accordance with the regulations.

(2) The coverage provided under subsection 1 shall be increased following each consecutive no claim year as follows:

- 1. Following the first no claim year to 73 per cent of the average farm yield.
- 2. Following the second no claim year to 76 per cent of the average farm yield.
- 3. Following the third no claim year to 78 per cent of the average farm yield.

4. Following the fourth no claim year to a maximum of 80 per cent of the average farm yield.

(3) The coverage provided under subsections 1 and 2 shall be decreased for claim years from the insured level in reverse progression to that prescribed by subsection 2 to a minimum of 70 per cent of the average farm yield.

(4) The number of pounds determined under subsections 1, 2 and 3 constitutes the total guaranteed production under a contract of insurance.

10. The maximum indemnity payable for a loss in production of flax in a crop year is the amount obtained by multiplying the total guaranteed production determined under section 9 by the established price per pound determined under section 11.

11.—(1) For the purposes of this plan the established price for flax is,

- (a) 5¢;
- (b) 6½¢; or
- (c) 8¢,

per pound.

(2) Where,

- (a) the insured person applies therefor in writing on or before the 1st day of May in a crop year; and
- (b) the Commission consents in writing,

any established price designated herein may be substituted for the established price selected by the insured person at the time a contract of insurance is made, or any established price substituted in lieu thereof under this section.

(3) Where, upon any renewal, the insured person fails to select an established price pursuant to subsection 2, the Commission may designate the established price applicable to the contract for the crop year.

PREMIUMS

12.—(1) The total premium is,

- (a) \$4.20 per acre where the established price is 5 cents per pound;
- (b) \$5.50 per acre where the established price is 6½ cents per pound; and
- (c) \$6.80 per acre where the established price is 8 cents per pound.

(2) Notwithstanding subsection 1, the minimum premium payable by an insured person in each crop year is \$15.

(3) The premium prescribed by subsections 1 and 2 includes payments in respect of premiums made by the Government of Canada under the *Crop Insurance Act* (Canada).

13.—(1) Where a contract of insurance is in force, a premium shall be paid in respect of each crop year in which the insured person seeds acreage to flax.

(2) Where a premium is payable in respect of a crop year, the insured person shall pay the premium, less the premium deposit, if any, to the Commission at the time he files the final acreage report prescribed by section 14.

#### FINAL ACREAGE REPORTS

14.—(1) Every insured person shall file with the Commission in each crop year a final acreage report in Form 3 within ten days after the seeding of acreage to flax is completed.

(2) A final acreage report filed with the Commission shall not be amended without the consent in writing of the Commission.

15.—(1) The Commission may revise the final acreage report in any or all respects and adjust the premium accordingly and, in such case, shall notify the insured person in writing forthwith respecting such revision and adjustment.

(2) The insured person shall be deemed to have agreed with the revision of the final acreage report and adjustment of premium made by the Commission under subsection 1 unless, within ten days from the mailing or delivery of the notification by the Commission, he notifies the Commission in writing that he rejects such revision and adjustment.

(3) Where the Commission receives notice from an insured person under subsection 2, it shall notify the insured person in writing that the contract of insurance does not apply for the crop year in respect of which the final acreage report was filed and shall refund any premium or premium deposit paid in respect of that crop year.

(4) A final acreage report revised under this section shall, failing notice under subsection 2, constitute the final acreage report for the crop year.

16.—(1) Where an insured person in any crop year fails to file a final acreage report in the form and manner prescribed by this Regulation, the Commission may,

- (a) prepare the final acreage report; or
- (b) declare the insured acreage to be nil.

(2) Where the Commission prepares a final acreage report under subsection 1, the Commission shall mail or deliver a copy of the report to the insured person.

(3) Every insured person shall pay the premium for the crop year in respect of which a final acreage report is prepared by the Commission within ten days from the mailing or delivery to him of a copy of the report.

#### FINAL SEEDING DATE

17. For the purposes of this plan the final date for seeding flax in a crop year is the 1st day of July or such other date as may be determined from time to time by the Commission. O. Reg. 441/76, Sched.

TABLE

Indemnity Dollars Per Acre	GUARANTEED PRODUCTION (Crops listed in order of Priority)					
	1. Corn	2. Soybeans	3. White Beans	4. Spring Grain	5. Coloured Beans	6. Flax
	(Bushels per acre)	(Bushels per acre)	(Pounds per acre)	(Pounds per acre)	(Pounds per acre)	(Pounds per acre)
\$ 9.00	Up to 25			Up to 750		Up to 300
9.45	26			751-780		301-320
9.90	27			781-810		321-340
10.35	28			811-840		341-360
10.80	29			841-870		361-380
11.25	30			871-900		381-400
11.70	31			901-930		401-420
12.15	32			931-960		421-440
12.60	33			961-990		441-460
13.05	34			991-1020		461-480
13.50	35	Up to 10.0	Up to 500	1021-1050	Up to 500	481-500
13.95	36	10.1-10.4	501-520	1051-1080	501-520	501-520
14.40	37	10.5-10.8	521-540	1081-1110	521-540	521-540
14.85	38	10.9-11.2	541-560	1111-1140	541-560	541-560
15.30	39	11.3-11.6	561-580	1141-1170	561-580	561-580
15.75	40	11.7-12.0	581-600	1171-1200	581-600	581-600
16.20	41	12.1-12.4	601-620	1201-1230	601-620	601-620
16.65	42	12.5-12.8	621-640	1231-1260	621-640	621-640
17.10	43	12.9-13.2	641-660	1261-1290	641-660	641-660
17.55	44	13.3-13.6	661-680	1291-1320	661-680	661-680
18.00	45	13.7-14.0	681-700	1321-1350	681-700	681-700
18.45	46	14.1-14.4	701-720	1351-1380	701-720	701-720
18.90	47	14.5-14.8	721-740	1381-1410	721-740	721-740
19.35	48	14.9-15.2	741-760	1411-1440	741-760	741-760
19.80	49	15.3-15.6	761-780	1441-1470	761-780	761-780

Indemnity Dollars Per Acre	GUARANTEED PRODUCTION (Crops listed in order of Priority)					
	1. Corn	2. Soybeans	3. White Beans	4. Spring Grain	5. Coloured Beans	6. Flax
	(Bushels per acre)	(Bushels per acre)	(Pounds per acre)	(Pounds per acre)	(Pounds per acre)	(Pounds per acre)
20.25	50	15.7-16.0	781-800	1471-1500	781-800	781-800
20.70	51	16.1-16.4	801-820	1501-1530	801-820	801-820
21.15	52	16.5-16.8	821-840	1531-1560	821-840	821-840
21.60	53	16.9-17.2	841-860	1561-1590	841-860	841-860
22.05	54	17.3-17.6	861-880	1591-1620	861-880	861-880
22.50	55	17.7-18.0	881-900	1621-1650	881-900	881-900
22.95	56	18.1-18.4	901-920	1651-1680	901-920	901-920
23.40	57	18.5-18.8	921-940	1681-1710	921-940	921-940
23.85	58	18.9-19.2	941-960	1711-1740	941-960	941-960
24.30	59	19.3-19.6	961-980	1741-1770	961-980	961-980
24.75	60	19.7-20.0	981-1000	1771-1800	981-1000	981-1000
25.20	61	20.1-20.4	1001-1020	1801-1830	1001-1020	1001-1020
25.65	62	20.5-20.8	1021-1040	1831-1860	1021-1040	1021-1040
26.10	63	20.9-21.2	1041-1060	1861-1890	1041-1060	1041-1060
26.55	64	21.3-21.6	1061-1080	1891-1920	1061-1080	1061-1080
27.00	65	21.7-22.0	1081-1100	1921-1950	1081-1100	1081-1100
27.45	66	22.1-22.4	1101-1120	1951-1980	1101-1120	1101-1120
27.90	67	22.5-22.8	1121-1140	1981-2010	1121-1140	1121-1140
28.35	68	22.9-23.2	1141-1160	2011-2040	1141-1160	1141-1160
28.80	69	23.3-23.6	1161-1180	2041-2070	1161-1180	1161-1180
29.25	70	23.7-24.0	1181-1200	2071-2100	1181-1200	1181-1200
29.70	71	24.1-24.4	1201-1220	2101-2130	1201-1220	1201-1220
30.15	72	24.5-24.8	1221-1240	2131-2160	1221-1240	1221-1240
30.60	73	24.9-25.2	1241-1260	2161-2190	1241-1260	1241-1260
31.05	74	25.3-25.6	1261-1280	2191-2220	1261-1280	1261-1280
31.50	75	25.7-26.0	1281-1300	2221-2250	1281-1300	1281-1300
31.95	76	26.1-26.4	1301-1320	2251-2280	1301-1320	1301-1320

Indemnity Dollars Per Acre	GUARANTEED PRODUCTION (Crops listed in order of Priority)					
	1. Corn	2. Soybeans	3. White Beans	4. Spring Grain	5. Coloured Beans	6. Flax
	(Bushels per acre)	(Bushels per acre)	(Pounds per acre)	(Pounds per acre)	(Pounds per acre)	(Pounds per acre)
32.40	77	26.5-26.8	1321-1340	2281-2310	1321-1340	1321-1340
32.85	78	26.9-27.2	1341-1360	2311-2340	1341-1360	1341-1360
33.30	79	27.3-27.6	1361-1380	2341-2370	1361-1380	1361-1380
33.75	80	27.7-28.0	1381-1400	2371-2400	1381-1400	1381-1400
34.20	81	28.1-28.4	1401-1420	2401-2430	1401-1420	1401-1420
34.65	82	28.5-28.8	1421-1440	2431-2460	1421-1440	1421-1440
35.10	83	28.9-29.2	1441-1460	2461-2490	1441-1460	1441-1460
35.55	84	29.3-29.6	1461-1480	2491-2520	1461-1480	1461-1480
36.00	85	29.7-30.0	1481-1500	2521-2550	1481-1500	1481-1500
	or more	or more	or more	or more	or more	or more

O. Reg. 441/76, Table.

**Form 1**

*The Crop Insurance Act (Ontario)*

**APPLICATION FOR CROP INSURANCE**

**CROP DETAILS**

To: The Crop Insurance Commission of Ontario:

.....  
(name of person, corporation or partnership and if partnership, names of all partners)

(The applicant must be either an owner-operator or a tenant-operator. An operator is one who controls or directs the operation of the farm)

.....  
(postal address)

.....  
(postal code)

.....  
(telephone no.)

applies for crop insurance under *The Crop Insurance Act (Ontario)* and the regulations and in support of this application the following facts are stated:

1. Contract number, if any.....
2. Crops applied for are:

		TO BE COMPLETED BY AGENT	
NOTE: A premium deposit of \$15 is required for each crop plan if Pre-plant coverage is not applied for			
Crop(s)	No. of acres	Average Farm Yield	Price Option

Dated at ..... (day) ..... (month) ..... (year)

.....  
(signature of applicant)

APPLICATION AND CERTIFICATE OF INSURANCE FOR PRE-PLANT COVERAGE

The undersigned hereby applies for Pre-plant coverage and declares that it is his intention to seed and/or plant ..... acres to spring crops.

Coverage is \$..... per acre. Deposit premium is ..... × \$1.00 = \$.....  
(acres)

.....  
(signature of applicant)

I acknowledge receipt of:

(a) Deposit premium Pre-plant coverage ..... × \$1.00 = \$.....  
acres

OR

(b) Deposit premium(s) for crop plans (minimum of \$15.00 per plan) \$.....

Agent..... Agency No.....

## Form 2

*The Crop Insurance Act (Ontario)*

## FLAX ENDORSEMENT

WHEREAS the insured person has applied for crop insurance for flax under The Ontario Crop Insurance Plan for Flax hereinafter referred to as "the plan", and has paid the deposit premium prescribed thereunder;

NOW THEREFORE, subject to *The Crop Insurance Act (Ontario)* and the regulations made thereunder, the contract of insurance between The Crop Insurance Commission of Ontario and the insured person is hereby extended to cover flax.

## HARVESTING OF SEEDED ACREAGE

1.—(1) All acreage seeded to flax in a crop year shall be harvested unless the Commission, upon application therefor in writing, consents in writing to,

- (a) the use of the seeded acreage or any part thereof for another purpose; or
- (b) the abandonment or destruction of the insured crop or any part thereof.

(2) Where the harvesting of any seeded acreage is not completed and the failure to harvest was not caused by an insured peril, the contract of insurance shall cease to apply to such unharvested acreage and no indemnity shall be payable therefor.

## EVALUATION OF LOSS

2.—(1) Where,

- (a) the insured so elects on his application for insurance and pays a premium deposit of \$1 for each acre intended to be sown to a spring sown crop; and
- (b) the seeding or planting of three acres or more of a crop is prevented by one or more of the designated perils,

an indemnity shall be paid in respect of each acre unplanted, the amount of which shall correspond to the guaranteed production of the spring sown crop highest in priority on the list in the Table of those intended to be grown and insured by the insured person.

(2) Where the insured person seeds or plants a crop in respect of which crop production insurance was applied for, the premium deposit for the acreage so seeded or planted shall be applied against the regular premium.

(3) Where the insured person seeds or plants a crop which is not listed in the Table, the premium

deposit in respect of the acreage so seeded or planted shall be refunded.

(4) Where the insured person seeds or plants a crop which is listed in the Table, and fails to insure the crop, the premium deposit in respect of acreage so seeded or planted shall be retained by the Commission as payment for the coverage provided.

(5) Where the insured person is unable to seed or plant any acreage designated on the application as intended to be sown to a spring sown crop, the premium deposit in respect of such acreage shall be retained by the Commission as payment for the coverage provided.

(6) This paragraph does not apply to, and no indemnity is payable in respect of land,

- (a) that is orchard land, pasture, woodland, seeded to a perennial crop, fall sown or intended for summer fallow;
- (b) that is untilled and was not cropped in the previous year; or
- (c) that, in the opinion of the Commission, is not insurable.

3.—(1) Where loss or damage to three acres or more of the insured crop resulting from an insured peril occurs prior to the 1st day of July in the crop year, the Commission, upon application therefor in writing by the insured person, may consent in writing to the reseeded of the damaged acreage.

(2) Where the damaged acreage is reseeded in accordance with subparagraph 1, the Commission shall pay a benefit to the insured person calculated at the rate of \$15 for each reseeded acre.

(3) Where the damaged acreage is reseeded to flax the contract of insurance shall continue to apply to such reseeded acreage.

4.—(1) Where loss or damage occurs prior to harvest, the Commission, upon application therefor in writing by the insured person, may consent in writing to the use of the damaged acreage for any other purpose or to the abandonment or destruction of the insured crop on such damaged acreage and, in such case, the Commission shall determine the number of damaged acres and the potential production thereof.

(2) Where damaged acreage is used for any other purpose or the insured crop thereon is abandoned or destroyed in accordance with subparagraph 1, the amount of loss that shall be taken into account in the final adjustment of loss in respect of the total seeded acreage shall be calculated by multiplying the difference between the guaranteed production for the damaged acreage and the potential

production for the damaged acreage determined under subparagraph 1 by the established price per pound.

(3) Where damaged acreage is not used for any other purpose or the crop thereon is not abandoned or destroyed after the Commission has consented thereto, the amount of loss calculated under subparagraph 2 shall not be taken into account in the final adjustment of loss.

(4) Where the actual production of the harvested acreage is less than the guaranteed production for such acreage, the amount of loss that shall be taken into account in the final adjustment of loss in respect of the total seeded acreage shall be calculated by multiplying the difference between the guaranteed production and the actual production by the established price per pound.

FINAL ADJUSTMENT OF LOSS FOR TOTAL INSURED ACREAGE

5. The indemnity payable with respect to the total insured acreage in the final adjustment of loss shall be the sum of all loss calculations made under paragraphs 2, 3 and 4 applicable to such acreage, but where,

- (a) the actual production of any harvested acreage; or
(b) the potential production of any unharvested acreage,

exceeds the guaranteed production of such acreage, the indemnity otherwise payable in respect of loss

calculations made under paragraph 4 shall be reduced by the amount obtained by multiplying such excess by the established price per pound.

INCORRECT ACREAGE IN FINAL ACREAGE REPORT

6.—(1) Where the actual seeded acreage of flax in a crop year is less than the seeded acreage declared on the final acreage report, the guaranteed production and the amount of insurance shall be reduced proportionately.

(2) Where the actual seeded acreage of flax in a crop year exceeds the seeded acreage declared on the final acreage report, the production from the total seeded acreage shall be counted and there shall be no increase in the total guaranteed production or the maximum amount of indemnity payable.

IN WITNESS WHEREOF The Crop Insurance Commission of Ontario has caused this endorsement to be signed by its general manager but the same shall not be binding upon the Commission until countersigned by a duly authorized representative thereof.

Countersigned and dated at... this ... day of ..., 19... Duly Authorized Representative General Manager

O. Reg. 441/76, Form 2.

Form 3

The Crop Insurance Act (Ontario)

FINAL ACREAGE REPORT

- 1. Insured person... (name) (address) (county, etc.) (telephone no.)
2. Contract number, if any...
3. Crop year ending...
4. Crop plan...
5. I hereby assign my right to indemnity under this contract in respect of the crop described hereunder to: (name) (address)



6. Details of acreage seeded to insured crop:

Farm No.	No. of Acres	Soil Type	Manure Applied No. of Acres	Fertilizer Applied		No. of Acres Systematically Tile-Drained	Distance between Drains	Heat Unit Rating	Previous Crop Produced
				Pounds per acre	Grade				

7. Details of varieties and seeding dates:

Variety	No. of Acres Seeded	Date Seeding Completed

8. The acreage set out in paragraph 6 is the total acreage seeded to the insured crop by the insured person:

Yes  No

9. At this date the crop has suffered no damage, except as follows:

.....  
 .....

10. The premium (less premium deposit, if any) accompanies this report.

Dated at ....., this ..... day of ....., 19...

.....  
 (signature of insured person)

.....  
 (title of official signing for a corporation)

O. Reg. 441/76, Form 3.

THE CROP INSURANCE COMMISSION OF ONTARIO:

HENRY EDIGER  
*Chairman*

RONALD ATKINSON  
*Secretary*

Dated at Toronto, this 18th day of March, 1976.

THE CROP INSURANCE ACT (ONTARIO)

**O. Reg. 442/76.**

Crop Insurance Plan—Peas.  
Made—April 14th, 1976.  
Approved—May 12th, 1976.  
Filed—May 19th, 1976.

REGULATION TO AMEND  
REGULATION 148 OF  
REVISED REGULATIONS OF ONTARIO, 1970  
MADE UNDER  
THE CROP INSURANCE ACT (ONTARIO)

1. Subsection 1 of section 12 of the Schedule to Regulation 148 of Revised Regulations of Ontario, 1970, as remade by section 1 of Ontario Regulation 387/75, is revoked and the following substituted therefor:

(1) The premium payable in respect of acreage under contract to a processor is \$15 for each acre of the insured crop.

2. Table 1 of the said Regulation, as remade by section 3 of Ontario Regulation 368/74, is revoked and the following substituted therefor:

TABLE 1

Percentage By-passed of Total Acreage Contracted by Processor	Maximum Insurance Liability (percentage of value of production)
4.9% or less	80
5-8.9%	70
9-12.9%	60
13% or more	50

O. Reg. 442/76, s. 2.

THE CROP INSURANCE COMMISSION OF ONTARIO:

HENRY EDIGER  
*Chairman*

RONALD ATKINSON  
*Secretary*

Dated at Toronto, this 14th day of April, 1976.

THE CROP INSURANCE ACT (ONTARIO)

**O. Reg. 443/76.**

Crop Insurance Plan—Sweet Corn.  
Made—April 14th, 1976.  
Approved—May 12th, 1976.  
Filed—May 19th, 1976.

REGULATION TO AMEND  
REGULATION 152 OF  
REVISED REGULATIONS OF ONTARIO, 1970  
MADE UNDER  
THE CROP INSURANCE ACT (ONTARIO)

1. Subsection 1 of section 12 of the Schedule to Regulation 152 of Revised Regulations of Ontario, 1970, as remade by section 1 of Ontario Regulation 389/75, is revoked and the following substituted therefor:

(1) The premium payable in respect of acreage under contract to a processor is \$12 for each acre of the insured crop.

2. The Table of the said Regulation, as made by section 3 of Ontario Regulation 375/74, is revoked and the following substituted therefor:

TABLE

Percentage By-passed of Total Acreage Contracted by Processor	Maximum Insurance Liability (percentage of average farm yield)
4.9% or less	80
5-8.9%	70
9-12.9%	60
13% or more	50

O. Reg. 443/76, s. 2.

THE CROP INSURANCE COMMISSION OF ONTARIO:

HENRY EDIGER  
*Chairman*

RONALD ATKINSON  
*Secretary*

Dated at Toronto, this 14th day of April, 1976.

**THE CROP INSURANCE ACT (ONTARIO)**

**O. Reg. 444/76.**

Crop Insurance Plan—Tomatoes.

Made—April 12th, 1976.

Approved—May 12th, 1976.

Filed—May 19th, 1976.

**REGULATION TO AMEND  
REGULATION 153 OF  
REVISED REGULATIONS OF ONTARIO, 1970  
MADE UNDER  
THE CROP INSURANCE ACT (ONTARIO)**

1.—(1) Paragraph 20 of Form 1 of Regulation 153 of Revised Regulations of Ontario, 1970, as remade by section 7 of Ontario Regulation 563/75, is revoked and the following substituted therefor:

20. Where the insured crop suffers damage from an insured peril and the insured person incurs unusual or increased harvesting costs as a result, the Commission may adjust the actual production of the insured crop accordingly.

(2) Subparagraph 2 of paragraph 20a of the said Form 1, as made by section 7 of Ontario Regulation 563/75, is revoked, exclusive of the clauses, and the following substituted therefor:

(2) For the purpose of subparagraph 1, actual production shall include,

THE CROP INSURANCE COMMISSION OF ONTARIO:

HENRY EDIGER  
*Chairman*

RONALD ATKINSON  
*Secretary*

Dated at Toronto, this 12th day of April, 1976.

(8060) 23

**THE HIGHWAY TRAFFIC ACT**

**O. Reg. 445/76.**

General.

Made—May 12th, 1976.

Filed—May 19th, 1976.

**REGULATION TO AMEND  
REGULATION 418 OF  
REVISED REGULATIONS OF ONTARIO, 1970  
MADE UNDER  
THE HIGHWAY TRAFFIC ACT**

1. Section 35 of Regulation 418 of Revised Regulations of Ontario, 1970, as remade by section 1 of Ontario Regulation 365/72, is revoked.

(8061) 23

**THE HIGHWAY TRAFFIC ACT**

**O. Reg. 446/76.**

Restricted Use of Left Lanes by Commercial Motor Vehicles.

Made—May 12th, 1976.

Filed—May 19th, 1976.

**REGULATION TO AMEND  
ONTARIO REGULATION 147/73  
MADE UNDER  
THE HIGHWAY TRAFFIC ACT**

1. Paragraph 1 of Schedule 1 to Ontario Regulation 147/73 is revoked and the following substituted therefor:

1. That part of the King's Highway known as No. 401 lying between a point situate at its intersection with the roadway known as Durham Regional Road No. 1 in the Town of Pickering in The Regional Municipality of Durham and a point situate at its intersection with the roadway known as First Line West in the City of Mississauga in The Regional Municipality of Peel. O. Reg. 446/76, s. 1.

(8062) 23

**THE HIGHWAY TRAFFIC ACT**

**O. Reg. 447/76.**

Load Limits on Local Roads within Local Roads Areas.

Made—May 12th, 1976.

Filed—May 19th, 1976.

**REGULATION TO AMEND  
ONTARIO REGULATION 201/72  
MADE UNDER  
THE HIGHWAY TRAFFIC ACT**

1. Schedule 1 of Ontario Regulation 201/72 is revoked and the following substituted therefor:

**Schedule 1****INWOOD LOCAL ROADS AREA**

All those portions of the Townships of Inwood and Joynt and all that portion of unsurveyed territory lying south of the Township of Inwood, in the Territorial District of Thunder Bay, shown outlined on Ministry of Transportation and Communications plan N-6000-4, filed in the office of the Registrar of Regulations at Toronto as No. 1536. O. Reg. 447/76, s. 1.

2. Schedule 11 to the said Regulation is revoked and the following substituted therefor:

**Schedule 11****DILL-SECORD LOCAL ROADS AREA**

All those portions of the Townships of Dill, Secord and Tilton in the Territorial District of Sudbury, shown outlined on Ministry of Transportation and Communications plan N-1260-4, filed in the office of the Registrar of Regulations at Toronto as No. 1545. O. Reg. 447/76, s. 2.

3. Schedules 12, 13, 14 and 15 to the said Regulation are revoked and the following substituted therefor:

**Schedule 12****BURWASH-HENDRIE LOCAL ROADS AREA**

All those portions of the Townships of Burwash, Hendrie and Secord, in the Territorial District of Sudbury, shown outlined on Ministry of Transportation and Communications plan N-752-4, filed in the office of the Registrar of Regulations at Toronto as No. 1624. O. Reg. 447/76, s. 3, *part*.

**Schedule 13****FENWICK, PENNEFATHER AND VANKOUGHNET LOCAL ROADS AREA**

All those portions of the Townships of Fenwick, Pennefather and VanKoughnet in the Territorial District of Algoma, shown outlined on Ministry of Transportation and Communications plan N-919-5, filed in the office of the Registrar of Regulations at Toronto as No. 1987. O. Reg. 447/76, s. 3, *part*.

**Schedule 14****DAWSON LOCAL ROADS AREA**

All of the Township of Dawson in the Territorial District of Manitoulin, shown outlined on Ministry of Transportation and Communications plan N-651-2, filed in the office of the Registrar of Regulations at Toronto as No. 738. O. Reg. 447/76, s. 3, *part*.

**Schedule 15****LOUGHRIN LOCAL ROADS AREA**

All of the Township of Loughrin and that portion of the Township of Henry in the Territorial District of Sudbury, shown outlined on Ministry of Transportation and Communications plan N-1363-2, filed in the office of the Registrar of Regulations at Toronto as No. 911. O. Reg. 447/76, s. 3, *part*.

4. Schedules 17 and 18 to the said Regulation are revoked and the following substituted therefor:

**Schedule 17****RED DEER LOCAL ROADS AREA**

All those portions of the Townships of Cleland, Dryden, Awrey and Hawley in the Territorial District of Sudbury, shown outlined on Ministry of Transportation and Communications plan N-771-A4, filed in the office of the Registrar of Regulations at Toronto as No. 1453. O. Reg. 447/76, s. 4, *part*.

**Schedule 18****TROUT LAKE NORTH LOCAL ROADS AREA**

All of the Townships of Cherriman and Hoskin and those portions of the Township of Servos in the Territorial District of Sudbury, shown outlined on Ministry of Transportation and Communications plan N-768-4, filed in the office of the Registrar of Regulations at Toronto as No. 1626. O. Reg. 447/76, s. 4, *part*.

5. The said Regulation is amended by adding thereto the following Schedules:

**Schedule 20****ROBINSON LOCAL ROADS AREA**

All those portions of the Township of Robinson in the Territorial District of Manitoulin, shown outlined on Ministry of Transportation and Communications plan N-652-1, filed in the office of the Registrar of Regulations at Toronto as No. 1463. O. Reg. 447/76, s. 5, *part*.

**Schedule 21****PATTON AND MONTGOMERY LOCAL ROADS AREA**

All of the Township of Patton and that portion of the Township of Montgomery, in the Territorial District of Algoma, shown outlined on Ministry of Transportation and Communications plan N-828-1, filed in the office of the Registrar of Regulations at Toronto as No. 598. O. Reg. 447/76, s. 5, *part*.

**Schedule 22****GAUDETTE AND HODGINS  
LOCAL ROADS AREA**

All those portions of the Townships of Gaudette and Hodgins in the Territorial District of Algoma, shown outlined on Ministry of Transportation and Communications plan N-1096-2, filed in the office of the Registrar of Regulations at Toronto as Number 1850. O. Reg. 447/76, s. 5, *part*.

**Schedule 23****TILLEY LOCAL ROADS AREA**

All that portion of the Township of Tilley in the Territorial District of Algoma, shown outlined on Ministry of Transportation and Communications plan N-921-1, filed in the office of the Registrar of Regulations at Toronto as No. 848. O. Reg. 447/76, s. 5, *part*.

**Schedule 24****NORTHLAND LAKE LOCAL ROADS AREA**

All those portions of the Townships of Deroche and Jarvis, in the Territorial District of Algoma, shown outlined on Ministry of Transportation and Communications plan N-1008-1, filed in the office of the Registrar of Regulations at Toronto as No. 1199. O. Reg. 447/76, s. 5, *part*.

**Schedule 25****WABOS LOCAL ROADS AREA**

All those portions of the Townships of Shields and Gaudette in the Territorial District of Algoma, shown outlined on Ministry of Transportation and Communications plan N-1311-1, filed in the office of the Registrar of Regulations at Toronto as No. 1926. O. Reg. 447/76, s. 5, *part*.

(8063)

23

**THE LAND TITLES ACT****O. Reg. 448/76.**

Code of Standards and Procedure.

for Surveys and Plans.

Made—May 12th, 1976.

Filed—May 20th, 1976.

REGULATION TO AMEND  
REGULATION 552 OF  
REVISED REGULATIONS OF ONTARIO, 1970  
MADE UNDER  
THE LAND TITLES ACT

1. Section 1 of Regulation 552 of Revised Regulations of Ontario, 1970, as amended

by section 1 of Ontario Regulation 182/73, is further amended by adding thereto the following clauses:

- (b) "imperial measurements" means measurements in feet and inches or feet and decimals of a foot;
- (ba) "metric measurements" means measurements in metres and decimals of a metre;
2. Subsection 1 of section 10 of the said Regulation is revoked and the following substituted therefor:

(1) Where imperial measurements are used, the error of closure in respect of the perimeter of each subdivision unit shall not exceed,

- (a) for the first 100 feet of perimeter, an error of 0.10 feet;
- (b) for the next 1,000 feet of perimeter, an error of 0.02 feet per 100 feet;
- (c) for each succeeding 100 feet of perimeter, up to a total perimeter of 1,900 feet, an error of 0.01 feet; and
- (d) for a total perimeter of more than 1,900 feet, an error of one in 5,000.

(1a) Where metric measurements are used, the error of closure in respect of the perimeter of each subdivision unit shall not exceed,

- (a) for the first 20 metres of perimeter, an error of 30 millimetres;
- (b) for the next 300 metres of perimeter, an error of 6 millimetres per 30 metres;
- (c) for each succeeding 30 metres of perimeter, up to a total perimeter of 600 metres, an error of 3 millimetres; and
- (d) for a total perimeter of more than 600 metres, an error of one in 5,000. O. Reg. 448/76, s. 2.

3. Clauses *a* and *b* of section 11 of the said Regulation are revoked and the following substituted therefor:

(a) periodic offsets at such intervals as the complexity of the natural boundary demands and to such extent as will enable relocation of the natural boundary, such offset measures to be,

- (i) of not greater length than 250 feet and at not greater intervals than 200 feet along a controlled traverse where imperial measurements are used, or

(ii) of not greater length than 80 metres and at not greater intervals than 60 metres along a controlled traverse where metric measurements are used;

(b) stadia measurements from stations on a controlled traverse to such points on the natural boundary as are necessary to determine all its irregularities and to enable its relocation, such measurements to be,

(i) not more than 1,000 feet in length and at not greater intervals than 200 feet along the natural boundary where imperial measurements are used, or

(ii) not more than 300 metres in length and at not greater intervals than 60 metres along the natural boundary where metric measurements are used;

4.—(1) Clauses *a* and *b* of subsection 1 of section 13 of the said Regulation are revoked and the following substituted therefor:

(a) shall be drawn on translucent linen or on a plastic material approved by the examiner of surveys;

(b) shall be drawn and signed in black india ink, or where the plan is drawn on plastic material, in black adhesion type ink;

(2) Subsection 3 of the said section 13 is revoked and the following substituted therefor:

(3) A reproducible duplicate of a plan of Crown Land made on linen or plastic material approved by the examiner of surveys, may be registered or deposited in lieu of an original plan. O. Reg. 448/76, s. 4 (2).

5. Section 16 of the said Regulation is revoked and the following substituted therefor:

16.—(1) All distances on a plan of survey shall be shown either in imperial or metric measurements.

(2) Where distances on a plan of survey are shown in metric measurements, the following shall be included in bold printing in a conspicuous position on the plan:

**METRIC**

**MEASUREMENTS SHOWN ON THIS PLAN ARE  
IN METRES AND MAY BE CONVERTED TO  
FEET BY DIVIDING BY 0.3048**

and where this note appears, no further metric designation shall accompany any measurement shown on the plan. O. Reg. 448/76, s. 5.

6. Section 33 of the said Regulation is amended by adding thereto the following subsection:

(2) Where the scale shown on a plan of survey is a ratio, a scale bar clearly identified as representing either feet or metres, shall be included on the plan. O. Reg. 448/76, s. 6.

7. This Regulation comes into force on the 1st day of July, 1976.

(8064)

23

**THE CERTIFICATION OF TITLES ACT**

**O. Reg. 449/76.**

General.

Made—May 12th, 1976.

Filed—May 20th, 1976.

**REGULATION TO AMEND  
REGULATION 83 OF  
REVISED REGULATIONS OF ONTARIO, 1970  
MADE UNDER  
THE CERTIFICATION OF TITLES ACT**

1. Section 1 of Regulation 83 of Revised Regulations of Ontario, 1970 is amended by adding thereto the following clauses:

(a) "imperial measurements" means measurements in feet and inches or feet and decimals of a foot;

(b) "metric measurements" means measurements in metres and decimals of a metre;

2. Section 13 of the said Regulation is revoked and the following substituted therefor:

13. Where distances in descriptions of land are given other than in imperial measurements or metric measurements, their equivalents in imperial measurements or metric measurements shall be noted in parentheses beside the given values. O. Reg. 449/76, s. 2.

3. Clause *a* of section 41 of the said Regulation is revoked and the following substituted therefor:

(a) periodic offsets at such intervals as the complexity of the natural boundary demands and to such extent as will enable relocation of the natural boundary, such offset measures to be,

(i) of not greater length than 250 feet and at not greater intervals than 300 feet along a reference traverse or line where imperial measurements are used, or

- (ii) of not greater length than 80 metres and at not greater intervals than 100 metres along a reference traverse or line where metric measurements are used;

4. Section 42 of the said Regulation is revoked and the following substituted therefor:

42.—(1) Every angle of the exterior boundaries of the land in an application shall be defined in the survey by,

- (a) a Standard Iron Bar;
- (b) a Concrete Monument;
- (c) a Rock Bar; or
- (d) a Rock Post,

as defined in section 1 of Regulation 807 of Revised Regulations of Ontario, 1970.

(2) Points in the exterior boundaries of the land in an application at intervals not greater than,

- (a) 500 feet, where imperial measurements are used; or
- (b) 150 metres, where metric measurements are used,

shall be defined in the survey in accordance with subsection 1. O. Reg. 449/76, s. 4.

5. Subsection 1 of section 43 of the said Regulation is revoked and the following substituted therefor:

(1) Every angle and the beginning and end of every curve of constant radius on one boundary or on the centre line of an easement shown on a plan of survey shall be defined therein by,

- (a) a Short Standard Iron Bar;
- (b) a Standard Iron Bar;
- (c) a Rock Bar; or
- (d) a Rock Post,

as defined in section 1 of Regulation 807 of Revised Regulations of Ontario, 1970.

(1a) Points on a boundary or centre line mentioned in subsection 1 shall be defined in the survey in accordance with that subsection at intervals not greater than,

- (a) 1,000 feet or in cities, towns and villages 500 feet where imperial measurements are used; or

- (b) 300 metres or in cities, towns and villages 150 metres where metric measurements are used. O. Reg. 449/76, s. 5.

6. Section 46 of the said Regulation is revoked and the following substituted therefor:

46.—(1) All distances on a plan of survey shall be shown either in imperial measurements or metric measurements.

(2) Where distances on a plan of survey are shown in metric measurements only, the following shall be included in bold printing in a conspicuous position on the plan:

#### METRIC

MEASUREMENTS SHOWN ON THIS PLAN ARE  
IN METRES AND MAY BE CONVERTED TO  
FEET BY DIVIDING BY 0.3048

and where this note appears, no further metric designation shall accompany any measurement shown on the plan. O. Reg. 449/76, s. 6.

7. Subsection 2 of section 54 of the said Regulation is revoked and the following substituted therefor:

(2) Sufficient data shall be shown on the plan to permit the calculation of a closure of the survey.

(2a) Where imperial measurements are used, the error of closure in respect of the perimeter of the survey shall not exceed,

- (a) for the first 100 feet of perimeter, an error of 0.10 feet;
- (b) for the next 1,000 feet of perimeter, an error of 0.02 feet per 100 feet;
- (c) for each succeeding 100 feet of perimeter, up to a total perimeter of 1,900 feet, an error of 0.01 feet; and
- (d) for a total perimeter of more than 1,900 feet, an error of one in 5,000.

(2b) Where metric measurements are used, the error of closure in respect of the perimeter of the survey shall not exceed,

- (a) for the first 30 metres of perimeter, an error of 30 millimetres;
- (b) for the next 300 metres of perimeter, an error of 6 millimetres per 30 metres;
- (c) for each succeeding 30 metres of perimeter, up to a total perimeter of 600 metres, an error of 3 millimetres; and

(d) for a total perimeter of more than 600 metres, an error of one in 5,000. O. Reg. 449/76, s. 7.

8. Section 59 of the said Regulation is amended by adding thereto the following subsection:

(2) Where the scale shown on a plan of survey is a ratio, a scale bar clearly identified as representing either feet or metres shall be included on the plan. O. Reg. 449/76, s. 8.

9. This Regulation comes into force on the 1st day of July, 1976.

(8065)

23

**THE REGISTRY ACT**

**O. Reg. 450/76.**

Surveys, Plans and Descriptions of Land.

Made—May 12th, 1976.

Filed—May 20th, 1976.

**REGULATION TO AMEND  
REGULATION 780 OF  
REVISED REGULATIONS OF ONTARIO, 1970  
MADE UNDER  
THE REGISTRY ACT**

1. Section 1 of Regulation 780 of Revised Regulations of Ontario, 1970 is amended by adding thereto the following clauses:

(da) "imperial measurements" means measurements in feet and inches or feet and decimals of a foot;

(fa) "metric measurements" means measurements in metres and decimals of a metre;

2.—(1) Subclauses iv and v of clause c of subsection 1 of section 5 of the said Regulation are revoked and the following substituted therefor:

(iv) except as provided in subsection 4, shall not substitute contractions, abbreviations or symbols for words;

(2) Clause f of subsection 1 of the said section 5 is revoked and the following substituted therefor:

(f) shall not define distances other than by imperial measurements or metric measurements;

(3) Subsections 4 and 5 of the said section 5 are revoked and the following substituted therefor:

(4) Subclause iv of clause c of subsection 1 does not prohibit the substitution of "N" for "North", "E" for "East", "S" for "South" or "W" for "West" or the substitution of symbols for the words "degrees", "minutes" and "seconds" with respect to bearings in degrees. O. Reg. 450/76, s. 2 (3).

3. Subsections 1 and 2 of section 14 of the said Regulation are revoked and the following substituted therefor:

(1) Where imperial measurements are used, the error of closure in respect of the perimeter of each subdivision unit shall not exceed,

(a) for the first 100 feet of perimeter, an error of 0.10 feet;

(b) for the next 1,000 feet of perimeter, an error of 0.02 feet per 100 feet;

(c) for each succeeding 100 feet of perimeter, up to a total perimeter of 1,900 feet, an error of 0.01 feet; and

(d) for a total perimeter of more than 1,900 feet, an error of one in 5,000.

(2) Where metric measurements are used, the error of closure in respect of the perimeter of each subdivision unit shall not exceed,

(a) for the first 30 metres of perimeter, an error of 30 millimetres;

(b) for the next 300 metres of perimeter, an error of 6 millimetres per 30 metres;

(c) for each succeeding 30 metres of perimeter, up to a total perimeter of 600 metres, an error of 3 millimetres; and

(d) for a total perimeter of more than 600 metres, an error of one in 5,000. O. Reg. 450/76, s. 3.

4. Clauses a and b of section 15 of the said Regulation are revoked and the following substituted therefor:

(a) periodic offsets at such intervals as the complexity of the natural boundary demands and to such extent as will enable relocation of the natural boundary, such offset measures to be,

(i) of not greater length than 250 feet and at not greater intervals than 200 feet along a controlled traverse where imperial measurements are used; or



(ii) of not greater length than 80 metres and at not greater intervals than 60 metres along a controlled traverse where metric measurements are used;

(b) stadia measurements from stations on a controlled traverse to such points on the natural boundary as are necessary to determine all its irregularities and to enable its relocation, such measurements to be,

(i) not more than 1,000 feet in length and at not greater intervals than 200 feet along the natural boundary where imperial measurements are used; or

(ii) not more than 300 metres in length and at not greater intervals than 60 metres along the natural boundary where metric measurements are used;

5. Section 20 of the said Regulation is revoked and the following substituted therefor:

**20.—(1)** All distances on a plan of survey shall be shown either in imperial measurements or metric measurements.

(2) Where distances on a plan of survey are shown in metric measurements only, the following shall be included in bold printing in a conspicuous position on the plan:

#### METRIC

MEASUREMENTS SHOWN ON THIS PLAN ARE  
IN METRES AND MAY BE CONVERTED TO  
FEET BY DIVIDING BY 0.3048

and where this note appears no further metric designation shall accompany any measurement shown on the plan. O. Reg. 450/76, s. 5.

6. Section 36 of the said Regulation is amended by adding thereto the following subsection:

(2) Where the scale shown on a plan of survey is a ratio, a scale bar clearly identified as representing either feet or metres shall be included on the plan. O. Reg. 450/76, s. 6.

7. This Regulation comes into force on the 1st day of July, 1976.

## THE CONDOMINIUM ACT

O. Reg. 451/76.

General.

Made—May 12th, 1976.

Filed—May 20th, 1976.

### REGULATION TO AMEND REGULATION 98 OF REVISED REGULATIONS OF ONTARIO, 1970 MADE UNDER THE CONDOMINIUM ACT

1. Section 1 of Regulation 98 of Revised Regulations of Ontario, 1970 is amended by adding thereto the following clauses:

(ha) "imperial measurements" means measurements in feet and inches or feet and decimals of a foot;

(ja) "metric measurements" means measurements in metres and decimals of a metre;

2. Subsection 1 of section 39 of the said Regulation is revoked and the following substituted therefor:

(1) Every exterior angle of a condominium property shall be defined in the survey by,

(a) a Standard Iron Bar;

(b) a Concrete Monument;

(c) a Rock Bar; or

(d) a Rock Post,

as defined in section 1 of Regulation 807 of Revised Regulations of Ontario, 1970.

(1a) Points in the exterior boundaries of a condominium property at intervals not greater than,

(a) 1,000 feet, where imperial measurements are used; or

(b) 300 metres, where metric measurements are used,

shall be defined in the survey in accordance with subsection 1. O. Reg. 451/76, s. 2.

3. Subsection 1 of section 41 of the said Regulation is revoked and the following substituted therefor:

(1) Where imperial measurements are used, the error of closure in respect of the perimeter of each subdivision unit shall not exceed,

- (a) for the first 100 feet of perimeter, an error of 0.10 feet;
- (b) for the next 1,000 feet of perimeter, an error of 0.02 feet per 100 feet;
- (c) for each succeeding 100 feet of perimeter, up to a total perimeter of 1,900 feet, an error of 0.01 feet; and
- (d) for a total perimeter of more than 1,900 feet, an error of one in 5,000.

(1a) Where metric measurements are used, the error of closure in respect of the perimeter of each subdivision unit shall not exceed,

- (a) for the first 30 metres of perimeter, an error of 30 millimetres;
- (b) for the next 300 metres of perimeter, an error of 6 millimetres per 30 metres;
- (c) for each succeeding 30 metres of perimeter, up to a total perimeter of 600 metres, an error of 3 millimetres; and
- (d) for a total perimeter of more than 600 metres, an error of one in 5,000. O. Reg. 451/76, s. 3.

4. Clauses *a* and *b* of section 42 of the said Regulation are revoked and the following substituted therefor:

- (a) periodic offsets at such intervals as the complexity of the natural boundary demands and to such extent as will enable relocation of the natural boundary, such offset measures to be,

- (i) of not greater length than 250 feet and at not greater intervals than 200 feet along a controlled traverse where imperial measurements are used, or

- (ii) of not greater length than 80 metres and at not greater intervals than 60 metres along a controlled traverse where metric measurements are used;

- (b) stadia measurements from stations on a controlled traverse to such points on the natural boundary as are necessary to determine all its irregularities and to enable its relocation, such measurements to be,

- (i) not more than 1,000 feet in length and at not greater intervals than 200 feet along the natural boundary where imperial measurements are used, or

- (ii) not more than 300 metres in length and at not greater intervals than 60 metres along the natural boundary where metric measurements are used;

5. Section 47 of the said Regulation is revoked and the following substituted therefor:

47.—(1) All distances on a plan of survey shall be shown either in imperial or metric measurements.

(2) Where distances on a plan of survey are shown in metric measurements only, the following shall be included in bold printing in a conspicuous position on the plan:

#### METRIC

MEASUREMENTS SHOWN ON THIS PLAN ARE  
IN METRES AND MAY BE CONVERTED TO  
FEET BY DIVIDING BY 0.3048

and where this note appears no further metric designation shall accompany any measurement shown on the plan. O. Reg. 451/76, s. 5.

6. Section 60 of the said Regulation is amended by adding thereto the following subsection:

(2) Where the scale shown on a plan of survey is a ratio, a scale bar clearly identified as representing either feet or metres, shall be included on the plan. O. Reg. 451/76, s. 6.

7. This Regulation comes into force on the 1st day of July, 1976.

(8067)

23

## THE BUSINESS CORPORATIONS ACT

O. Reg. 452/76.

General.

Made—May 12th, 1976.

Filed—May 20th, 1976.

## REGULATION TO AMEND REGULATION 78 OF REVISED REGULATIONS OF ONTARIO, 1970 MADE UNDER THE BUSINESS CORPORATIONS ACT

1. Sections 33, 34, 35 and 36, and section 37 as remade by section 3 of Ontario Regulation 386/71, of Regulation 78 of Revised Regulations of Ontario, 1970, are revoked and the following substituted therefor:

33. The Executive Director, the Senior Legal Officer, the Director, Companies Services Branch, the Controller of Records or the Assistant Controller of Records of the Companies Division of the Ministry may sign any certificate required or authorized by the Act. O. Reg. 452/76, s. 1, *part*.

34.—(1) The fees set out in the Schedule shall be paid to the Treasurer of Ontario upon the filing, examination or copying of the document or before the Minister takes the action for which the fee is prescribed, as the case may be.

(2) Where a cheque is tendered in payment of a fee set out in the Schedule, the name of the corporation or the Ministry file number in respect of which the cheque is tendered shall be entered on the face of the cheque. O. Reg. 452/76, s. 1, *part*.

35. No fee is payable on delivery of articles of dissolution under section 248 of the Act for filing and issue of a certificate by the Minister. O. Reg. 452/76, s. 1, *part*.

36. No fee is payable in respect of a search under item 9 or in respect of a copy of a document under item 10 of the Schedule by,

- (a) any department of the Government of Ontario, or any agency, board or commission thereof, including the offices of Sheriff, master of titles and registrar of deeds;
- (b) any department of the Government of any other province of Canada having reciprocal arrangements or any agency, board or commission thereof;
- (c) any department of the Government of Canada or any agency, board or commission thereof; or
- (d) the police department or fire department of any municipality in Ontario. O. Reg. 452/76, s. 1, *part*.

REFUNDS

37. Where,

- (a) the prescribed fee of \$125 has been paid on delivery of articles of incorporation; or
- (b) where the prescribed fee of \$200 has been paid,
  - (i) on delivery of,
    - a. articles,
    - b. a statement, or

c. an application for an authorization under section 199 of the Act, or

(ii) for an order under subsection 4 of section 251 of the Act,

and the articles or statement is withdrawn prior to filing by the Minister or refused or the application for an authorization or for an order is withdrawn, abandoned or refused, as the case may be, the sum of \$50 shall be retained and the balance repaid to the person who paid it or to his legal representative. O. Reg. 452/76, s. 1, *part*.

2. The Schedule to the said Regulation, as amended by sections 4 and 5 of Ontario Regulation 386/71, is revoked and the following substituted therefor:

Schedule

FEEES

1. For reservation of a corporate name . . . .	\$ 10
2. On delivery of articles of,	
(a) incorporation, for filing and issue of a certificate,	
(i) with authorized capital \$40,000 or less . . . . .	\$125
(ii) with authorized capital exceeding \$40,000 . . . . .	\$200
(b) amalgamation or continuation for filing and issue of a certificate and for an authorization by the Minister under section 199 of the Act . . . . .	\$200
3. On delivery of restated articles of incorporation, for filing and issue of a certificate . . . . .	\$ 50
4. On delivery of,	
(a) articles of amendment, for filing and issue of a certificate . . . . .	\$ 50
(b) a statement under section 31 of the Act, for filing and issue of a certificate . . . . .	\$ 50
5. For filing a certified copy of a resolution referred to in subsection 1 of section 25 of the Act . . . . .	\$ 50
6. On delivery of a statement under section 195 of the Act, for filing and issue of a certificate . . . . .	\$200

- 7. On an application for an order,
  - (a) under subsection 3 of section 161 of the Act..... \$ 50
  - (b) under subsection 4 of section 161 of the Act..... \$ 10
  - (c) under subsection 4 of section 251 of the Act..... \$200
- 8. For filing any document required under the Act, except a notice under subsection 5 of section 14 of the Act..... \$ 10
- 9. For searches in the Ministry of documents on file under the Act,
  - (a) personal search in respect of one corporation..... \$ 2
  - (b) search by letter in respect of one corporation..... \$ 2
- 10. For copies of documents on file under the Act in the Ministry,
  - (a) for copies of papers, articles and orders, 50 cents a page with minimum fee of \$2 in respect of each corporation; and
  - (b) for certification of copies of papers, articles and orders, \$10 in respect of each corporation.
- 11. For a certificate in respect of a corporation..... \$ 10

O. Reg. 452/76, s. 2.

3. This Regulation comes into force on the 15th day of June, 1976.

(8068) 23

**THE PLANNING ACT**

**O. Reg. 453/76.**

Restricted Areas—County of Frontenac,  
Township of Bedford.  
Made—May 18th, 1976.  
Filed—May 20th, 1976.

REGULATION TO AMEND  
ONTARIO REGULATION 218/75  
MADE UNDER  
THE PLANNING ACT

1. Ontario Regulation 218/75 is amended by adding thereto the following sections:

25. Notwithstanding any other provision of this Order, the land described in Schedule 21 may be used for the erection and use thereon of one single-family residence and buildings and structures accessory thereto, provided the following requirements are met:

- Minimum front yard 50 feet
- Minimum side yards 10 feet
- Minimum rear yard 25 feet

O. Reg. 453/76, s. 1, part.

26. Notwithstanding any other provision of this Order, the land described in Schedule 22 may be used for the erection and use thereon of one seasonal residence and buildings and structures accessory thereto, provided the following requirements are met:

- Minimum front yard 25 feet
- Minimum side yards 10 feet
- Minimum rear yard 25 feet
- Maximum lot coverage of all buildings and structures 30 per cent

O. Reg. 453/76, s. 1, part.

27. Notwithstanding any other provision of this Order, the land described in Schedule 23 may be used for the erection and use thereon of one seasonal residence and buildings and structures accessory thereto, provided the following requirements are met:

- Minimum distance between any building or structure and the high water mark of Thirty Island Lake 35 feet

No significant change in the natural condition of the vegetation or soil shall take place on those lands within 35 feet of the high water mark of Thirty Island Lake.

No lands shall be used for subsurface sewage disposal within 35 feet of the high water mark of Thirty Island Lake.

- Minimum side yards 10 feet
- Minimum rear yard 25 feet

Maximum lot coverage  
of all buildings and  
structures 30 per cent

O. Reg. 453/76, s. 1, *part.*

28. Notwithstanding any other provision of this Order, the lands described in Schedules 24, 25 and 26 may each be used for the erection and use thereon of one seasonal residence and buildings and structures accessory thereto provided the following requirements are met:

Minimum distance between any building or structure and the high water mark of Buck Lake 50 feet

No significant change in the natural condition of the vegetation or soil shall take place within 50 feet of Buck Lake.

Minimum side yards 10 feet

Minimum rear yard 25 feet

Maximum lot coverage  
of all buildings and  
structures 30 per cent

O. Reg. 453/76, s. 1, *part.*

29. Notwithstanding any other provision of this Order, the land described in Schedule 27 may be used for the erection and use thereon of one seasonal residence and buildings and structures accessory thereto, provided the following requirements are met:

Minimum distance between any building and structure and the high water mark of Buck Bay 100 feet

No significant change in the natural condition of the vegetation or soil shall take place within 100 feet of the high water mark of Buck Bay.

No lands shall be used for subsurface sewage disposal within 100 feet of the high water mark of Buck Bay.

Minimum side yards 10 feet

Minimum rear yard 10 feet

Maximum lot coverage  
of all buildings and  
structures 30 per cent

O. Reg. 453/76, s. 1, *part.*

2. The said Regulation is further amended by adding thereto the following Schedules:

#### Schedule 21

That parcel of land situate in the Township of Bedford in the County of Frontenac, being composed of that part of Lot 16 in Concession XIV more particularly described as follows:

Beginning at the intersection of the dividing line between the Townships of Bedford and North Crosby and the northerly limit of the road allowance between Lots 15 and 16 in Concession XIV, Township of Bedford;

Thence in a westerly direction along the said northerly limit to the easterly limit of the road allowance between concessions XIII and XIV;

Thence in a northerly direction along the said easterly limit to the said dividing line between the townships of Bedford and North Crosby;

Thence in a southeasterly direction along the said dividing line to the place of beginning. O. Reg. 453/76, s. 2, *part.*

#### Schedule 22

That parcel of land situate in the Township of Bedford in the County of Frontenac, being composed of that part of lots 23 and 24 in Concession III designated as Part III on a Reference Plan deposited in the Land Registry Office for the Registry Division of Frontenac (No. 13) as Number R-139. O. Reg. 453/76, s. 2, *part.*

#### Schedule 23

That parcel of land situate in the Township of Bedford in the County of Frontenac, being composed of that part of Lot 6 in Concession III designated as Part 10 on a Reference Plan deposited in the Land Registry Office for the Registry Division of Frontenac (No. 13) as Number R-47. O. Reg. 453/76, s. 2, *part.*

#### Schedule 24

That parcel of land situate in the Township of Bedford in the County of Frontenac, being composed of that part of Lot 1 in Concession XIII designated as Part 9 on a Reference Plan deposited in the Land Registry Office for the Registry Division of Frontenac (No. 13) as Number R-159. O. Reg. 453/76, s. 2, *part.*

**Schedule 25**

That parcel of land situate in the Township of Bedford in the County of Frontenac, being composed of that part of Lot 1 in Concession XIII designated as Part 10 on a Reference Plan deposited in the Land Registry Office for the Registry Division of Frontenac (No. 13) as Number R-159. O. Reg. 453/76, s. 2, *part*.

**Schedule 26**

That parcel of land situate in the Township of Bedford in the County of Frontenac, being composed of that part of Lot 1 in Concession XIII designated as Part 11 on a Reference Plan deposited in the Land Registry Office for the Registry Division of Frontenac (No. 13) as Number R-159. O. Reg. 453/76, s. 2, *part*.

**Schedule 27**

That parcel of land situate in the Township of Bedford in the County of Frontenac, being composed of that part of Lots 17 and 18 in Concessions II and III designated as Part 17 on a Reference Plan deposited in the Land Registry Office for the Registry Division of Frontenac (No. 13) as Number R-25. O. Reg. 453/76, s. 2, *part*.

G. M. FARROW

*Executive Director,*

*Plans Administration Division,*

*Ministry of Housing*

Dated at Toronto, this 18th day of May, 1976.

(8069)

23

**THE FOREST FIRES PREVENTION ACT**

**O. Reg. 454/76.**

Restricted Fire Zones.

Made—May 20th, 1976.

Filed—May 20th, 1976.

REGULATION MADE UNDER  
THE FOREST FIRES PREVENTION ACT

**RESTRICTED FIRE ZONES**

1. The parts of the North Central Fire Region described in Schedules A and B hereto are declared to be Restricted Fire Zones from the 22nd day of May to the 27th day of May, both inclusive, in the year 1976. O. Reg. 454/76, s. 1.

**Schedule A**

In the Territorial District of Thunder Bay and described as follows:

Beginning at the northwesterly corner of the Geographic Township of Stirling; thence easterly along the northerly boundary of the last mentioned geographic township to the southeasterly corner of the Geographic Township of McMaster; thence northerly along the easterly boundary of the last mentioned geographic township to the northeasterly corner thereof; thence westerly along the northerly boundary of the Geographic Township of McMaster to the northwesterly corner thereof; thence westerly along the base line surveyed by Phillips and Benner, Ontario Land Surveyors, in 1918, to longitude 89° 00'; thence northerly along longitude 89° 00' to latitude 49° 30'; thence westerly along latitude 49° 30' a distance of 8 miles; thence north astronomically to the intersection with the easterly production of the base line surveyed by K. G. Ross, Ontario Land Surveyor, in 1922; thence westerly along that production and that base line to mile post 24; thence northerly along the meridian surveyed by K. G. Ross, Ontario Land Surveyor, in 1922, to the base line surveyed by K. G. Ross, Ontario Land Surveyor, in 1923; thence westerly along that base line to longitude 90° 00'; thence southerly along that longitude to latitude 50° 00'; thence westerly along that latitude to the meridian surveyed by K. G. Ross, Ontario Land Surveyor, in 1921; thence southwesterly in a straight line to the intersection of the base line run by Phillips and Benner, Ontario Land Surveyors, in 1931, with the northerly production of the easterly boundary of G.T.P. Block No. 6; thence southerly along that northerly production and the easterly boundary of that block to the southeasterly corner thereof; thence westerly along the southerly boundary of that block to the southwesterly corner thereof; thence southerly in a straight line to the northeasterly corner of the Geographic Township of Chartrand; thence southerly along the easterly boundary of the geographic townships of Chartrand and Corman to the southeasterly corner of the last mentioned geographic township; thence southerly along the westerly boundary of the District of Thunder Bay to the International Boundary between Canada and the United States of America in Saganaga Lake; thence in a southeasterly, northeasterly and southeasterly direction following that international boundary to longitude 88° 30'; thence northerly along that longitude to a line drawn east astronomically from the most southerly extremity of Magnet Point; thence west astronomically to the high-water mark of Magnet Channel on Magnet Point; thence in a northerly, northeasterly and northwesterly direction following the high-water mark of Magnet Channel and Black Bay to the southerly boundary of the Geographic Township of Stirling; thence westerly along that southerly boundary to the southwesterly corner of the last mentioned geographic township; thence northerly along the westerly boundary of the Geographic Township of Stirling to the place of beginning. O. Reg. 454/76, Sched. A.

**Schedule B**

In the territorial districts of Kenora and Rainy River and described as follows:

Beginning at the southwesterly corner of the Geographic Township of Grummett in the Territorial District of Kenora; thence easterly along the southerly boundary of the geographic townships of Grummett, Cathcart, McNevin and Corman to the westerly boundary of the Territorial District of Thunder Bay; thence southerly along that boundary to the intersection with the International Boundary between Canada and the United States of America in Saganaga Lake; thence in a southwesterly, northwesterly, southwesterly and northwesterly direction following that international boundary to longitude 92° 30'; thence northerly along that longitude to the high-water mark along the southerly bank of the Seine River; thence easterly along that high-water mark to the southerly boundary of Indian Reserve 23A; thence easterly and northerly along that boundary to the high-water mark along the southerly bank of the Seine River; thence easterly along that high-water mark to the southerly limit of the right of way of that part of the King's Highway known as No. 11; thence easterly along that right of way to the southerly production of the easterly boundary of the Geographic Township of Bennett in the Territorial District of Rainy River; thence northerly along that southerly production and the easterly boundary of that geographic township and the northerly production of the easterly boundary of the Geographic Township of Bennett to the third base line; thence westerly along that base line to the fifth meridian line; thence northerly along the fifth meridian line 12 miles, more or less, to a point in a line drawn west astronomically from the southwesterly corner of the Township of Grummett in the Territorial District of Kenora; thence east astronomically to the place of beginning. O. Reg. 454/76, Sched. B.

LEO BERNIER,  
*Minister of Natural Resources.*

Dated at Toronto, this 20th day of May, 1976.

(8072) 23

**THE PLANNING ACT**

O. Reg. 455/76.

Restricted Areas—Improvement  
District of Ear Falls, District of  
Kenora, Patricia Portion.  
Made—May 19th, 1976.  
Filed—May 21st, 1976.

**REGULATION TO AMEND  
ONTARIO REGULATION 68/71  
MADE UNDER  
THE PLANNING ACT**

1.—(1) Subsection 1 of section 3 of Ontario Regulation 68/71, as remade by section 2 of Ontario Regulation 33/74, is revoked and the following substituted therefor:

(1) Lots 3 to 25, 65 to 80, 84, 85, 93, 94 and 104 to 109, all inclusive, as shown on a Plan registered in the Land Registry Office for the Land Titles Division of Kenora (No. 23) as Plan Number M-537; lots 26 to 37, 51 to 64, 98 to 103, all inclusive, and Blocks K, L, M and N as shown on a Plan registered in the said Land Registry Office as Number M-538; lots 1 to 6, all inclusive, and Block A as shown on a Plan registered in the said Land Registry Office as Number M-555, shall not be used for any purpose other than for single-family residential purposes and uses accessory thereto. O. Reg. 455/76, s. 1 (1).

(2) Subsection 4 of the said section 3, as remade by section 2 of Ontario Regulation 33/74, is revoked and the following substituted therefor:

(4) Blocks E, F, G, I, P and Q, as shown on a Plan registered in the Land Registry Office for the Land Titles Division of Kenora (No. 23) as Number M-537, shall not be used for any purpose other than the purpose for which they were used on the date this Order came into force. O. Reg. 455/76, s. 1 (2).

(3) The said section 3, as amended by section 2 of Ontario Regulation 380/71 and section 2 of Ontario Regulation 33/74, is further amended by adding thereto the following subsection:

(11) The parcel of land consisting of Blocks C and D, according to a Plan registered in the Land Registry Office for the Land Titles Division of Kenora (No. 23) as Number M-537, may not be used for any purpose other than for multi-family residential purposes and uses accessory thereto and the following requirements shall be met:

Not more than two multi-family structures shall be erected on the parcel.

Not more than eleven dwelling units shall be contained within each multi-family structure.

Minimum front yard 20 feet

Minimum side yards 15 feet

Minimum rear yard 20 feet

Parking facilities shall be provided and maintained on the basis of a minimum of 1.25 parking spaces for each dwelling unit.

O. Reg. 455/76, s. 1 (3).

G. M. FARROW,  
*Executive Director,*  
*Plans Administration Division,*  
*Ministry of Housing.*

Dated at Toronto, this 19th day of May, 1976.

(8073)

### THE PLANNING ACT

#### O. Reg. 456/76.

Restricted Areas—County of Ontario (now The Regional Municipality of Durham), Township of Pickering (now Town of Ajax).

Made—May 18th, 1976.

Filed—May 21st, 1976.

REGULATION TO AMEND  
ONTARIO REGULATION 102/72  
MADE UNDER  
THE PLANNING ACT

1. Ontario Regulation 102/72 is amended by adding thereto the following section:

39. Notwithstanding any other provision of this Order, the lands described in Schedules 26 and 27 may each be used for the erection and use thereon of one single-family dwelling and buildings and structures accessory thereto provided the following requirements are met:

Minimum front yard	12 feet
Minimum side yards	12 feet on each side
Minimum rear yard	150 feet
Minimum total floor area of dwelling	1,200 square feet
Minimum yards for accessory buildings and structures	3 feet from front and any side lot line and 100 feet from the rear lot line

No accessory buildings or structures shall be used for human habitation.

O. Reg. 456/76, s. 1.

2. The said Regulation is further amended by adding thereto the following Schedules:

#### Schedule 26

That parcel of land situate in the Township of Pickering, now in the Town of Pickering in The Regional Municipality of Durham, being composed of that part of Lot 12 in Concession VI designated as Part 1 on a Reference Plan deposited in the Land Registry Office for the Registry Division of Durham (No. 40) as Number 40R-2930. O. Reg. 456/76, s. 2, *part*.

#### Schedule 27

That parcel of land situate in the Township of Pickering, now in the Town of Pickering in The Regional Municipality of Durham, being composed of that part of Lot 12 in Concession VI designated as Parts 2 and 3 on a Reference Plan deposited in the Land Registry Office for the Registry Division of Durham (No. 40) as Number 40R-2930. O. Reg. 456/76, s. 2, *part*.

G. M. FARROW  
*Executive Director,*  
*Plans Administration Division,*  
*Ministry of Housing*

Dated at Toronto, this 18th day of May, 1976.

(8074)

23

### THE PARKWAY BELT PLANNING AND DEVELOPMENT ACT, 1973

#### O. Reg. 457/76.

The Regional Municipality of York,  
Town of Vaughan.

Made—May 19th, 1976.

Filed—May 21st, 1976.

REGULATION TO AMEND  
ONTARIO REGULATION 475/73  
MADE UNDER  
THE PARKWAY BELT PLANNING AND  
DEVELOPMENT ACT, 1973

1. Paragraph vii of section 2 of Ontario Regulation 475/73, as remade by section 1 of Ontario Regulation 43/75, is amended by adding thereto the following subparagraph:

3. That part of Lot 1 in Concession VII described as follows:

Bearings herein are astronomic and are derived from the Ontario Co-Ordinate System, Zone 10, Central Meridian 79° 30' west longitude;



Beginning at a survey monument at the intersection of the northerly limit of Steeles Avenue and the westerly limit of Islington Avenue as widened to 66 feet;

Thence north 27° 04' 40" west along the westerly limit of Islington Avenue 230.69 feet to a survey monument;

Thence south 71° 03' west 298.67 feet to a survey monument;

Thence south 27° 59' 50" east 72.81 feet to a survey monument;

Thence south 26° 43' east 149.95 feet to a survey monument in the northerly limit of Steeles Avenue;

Thence north 72° 33' 30" east along the said northerly limit 299.68 feet to the place of beginning.

W. DARCY MCKEOUGH  
*Treasurer of Ontario and  
Minister of Economics and  
Intergovernmental Affairs*

Dated at Toronto, this 19th day of May, 1976.

(8075)

23

### THE PLANNING ACT

#### O. Reg. 458/76.

Restricted Areas—County of Haldimand, (now The Regional Municipality of Haldimand-Norfolk), Township of Dunn (now Town of Dunnville).

Made—May 20th, 1976.

Filed—May 21st, 1976.

#### REGULATION TO AMEND ONTARIO REGULATION 280/73 MADE UNDER THE PLANNING ACT

1. Ontario Regulation 280/73 is amended by adding thereto the following section:

49. Notwithstanding any other provision of this Order, the land described in Schedule 44 may be used for the erection and use thereon of one single-family dwelling and buildings and structures accessory thereto provided the requirements of section 15 are met. O. Reg. 458/76, s. 1.

2. The said Regulation is further amended by adding thereto the following Schedule:

### Schedule 44

That parcel of land formerly in the Township of Dunn, now in the Town of Dunnville in The Regional Municipality of Haldimand-Norfolk, being composed of that part of Lot 12 in Concession I north of the Dunnville and Dover Road more particularly described as follows:

Premising that the easterly limit of the said Lot 12 has a bearing of north 0° 05' east and relating all bearings herein thereto;

Beginning at an iron bar planted in the easterly limit of the said Lot distant north 0° 05' east 317.33 feet therein from the southeasterly corner thereof;

Thence north 0° 05' east continuing along the said easterly limit a distance of 100 feet to a point;

Thence north 89° 55' west a distance of 200 feet to a point;

Thence south 0° 05' west a distance of 100 feet to a point;

Thence south 89° 55' east a distance of 200 feet to the place of beginning. O. Reg. 458/76, s. 2.

G. M. FARROW  
*Executive Director,  
Plans Administration Division,  
Ministry of Housing*

Dated at Toronto, this 20th day of May, 1976.

(8076)

23

### THE FOREST FIRES PREVENTION ACT

#### O. Reg. 459/76.

Restricted Fire Zones.

Made—May 21st, 1976.

Filed—May 21st, 1976.

#### REGULATION MADE UNDER THE FOREST FIRES PREVENTION ACT

#### RESTRICTED FIRE ZONES

1. The parts of the Northwestern Fire Region described in Schedules A, B and C hereto are declared to be Restricted Fire Zones from the 22nd day of May to the 31st day of May, both inclusive, in the year 1976. O. Reg. 459/76, s. 1.

#### Schedule A

In the territorial districts of Kenora and Thunder Bay and described as follows:

Beginning at the southeasterly corner of the Geographic Township of Corman in the Territorial District of Kenora; thence northerly along the easterly boundary of the geographic townships of Corman and Chartrand and the northerly production of the westerly boundary of the Geographic Township of Chartrand to the southwesterly corner of G.T.P. Block No. 6; thence easterly along the south boundary of that block to the southeasterly corner thereof; thence northerly along the easterly boundary of that block and the northerly production of the easterly boundary of that Block No. 6 to the base line run by Phillips and Benner, Ontario Land Surveyors, in 1931; thence northeasterly in a straight line to the intersection of latitude 50° 00' with the meridian line run by K. G. Ross, Ontario Land Surveyor, in 1921; thence easterly along latitude 50° 00' to longitude 90° 00'; thence north along longitude 90° 00' to the southerly limit of the right-of-way of the Canadian National Railway; thence westerly along that railway limit to the northerly production of the easterly boundary of the G.T.P. Block No. 8; thence southerly along that production to the northeasterly corner of that Block No. 8; thence westerly along the northerly boundary of that Block to the northwesterly corner thereof; thence southerly along the westerly boundary of that Block and its southerly production to the base line run by Phillips and Benner, Ontario Land Surveyors, in 1932; thence westerly along that base line to the southeasterly corner of G.T.P. Block No. 9; thence westerly along the southerly boundary of that Block to the southwesterly corner thereof; thence westerly along the base line run by Phillips and Benner, Ontario Land Surveyors, in 1932 to the 5th meridian line; thence southerly along that meridian to a line drawn west astronomically from the southwesterly corner of the Geographic Township of Grummett in the Territorial District of Kenora; thence east astronomically to the place of beginning. O. Reg. 459/76, Sched. A.

#### Schedule B

In the Territorial District of Kenora, Patricia Portion and described as follows:

Beginning at a point in the Interprovincial Boundary between Ontario and Manitoba where the same is intersected by a line drawn west astronomically from the water's edge on the most westerly extremity of Pakwash Lake; thence east astronomically to longitude 94° 30'; thence southerly along longitude 94° 30' to latitude 50° 30'; thence easterly along latitude 50° 30' to the high-water mark of Lac Seul; thence southeasterly along that high-water mark to the intersection with the 6th meridian line; thence northeasterly in a straight line to the southeasterly corner of the Geographic Township of Birkett; thence northerly along the easterly boundary of the geographic townships of Birkett, Costello and McNaughton to the northeasterly corner of the last mentioned geographic township; thence northerly along the northerly

production of the easterly boundary of the Geographic Township of McNaughton to the 11th base line; thence westerly along the 11th base line to longitude 92° 30'; thence northerly along that longitude to the interprovincial boundary between Ontario and Manitoba; thence southwesterly and southerly along that boundary to the place of beginning. O. Reg. 459/76, Sched. B.

#### Schedule C

In the territorial districts of Kenora, Thunder Bay and Kenora, Patricia Portion and described as follows:

Beginning at the northeasterly corner of the Geographic Township of Laval in the Territorial District of Kenora; thence southerly along the easterly boundary of the geographic townships of Laval and Hartman to the intersection with a line drawn west astronomically from the 69th mile post on the 5th meridian line as surveyed by A. Niven, Ontario Land Surveyor in 1897; thence east astronomically to the said 69th mile post; thence northerly along that 5th meridian to the base line surveyed by Phillips and Benner, Ontario Land Surveyors in 1932; thence easterly along that base line to the southwesterly corner of G.T.P. Block No. 9; thence easterly along the southerly boundary of that Block to the southeasterly corner thereof; thence easterly along the base line surveyed by Phillips and Benner, Ontario Land Surveyors in 1932, to the southerly production of the westerly boundary of G.T.P. Block No. 8; thence northerly along that production and the westerly boundary of that block to the northwesterly corner thereof; thence easterly along the northerly boundary of that block to the northeasterly corner thereof; thence northerly along the northerly production of the easterly boundary of that G.T.P. Block No. 8 to the southerly limit of the right-of-way of the Canadian National Railway; thence easterly along that railway limit to longitude 90° 00'; thence northerly along that longitude to latitude 51° 00'; thence easterly along that latitude to longitude 89° 00'; thence northerly along longitude 89° 00' to the southerly boundary of Wunnumin Lake Indian Reserve 86; thence easterly along that southerly boundary to the easterly boundary of that Indian Reserve; thence northerly along that easterly boundary to the northerly boundary of that Indian Reserve; thence westerly along that northerly boundary to longitude 89° 00'; thence northerly along longitude 89° 00' to latitude 54° 00'; thence northwesterly in a straight line to the intersection of longitude 91° 30' with latitude 55° 00'; thence northwesterly along the northwesterly production of the last mentioned line to the Interprovincial Boundary between Ontario and Manitoba; thence in a southwesterly direction along that boundary to longitude 92° 30'; thence southerly along longitude 92° 30' to the 11th base line; thence easterly along the 11th base line to the northerly production of the easterly boundary of the Geographic Township of McNaughton; thence southerly along that produc-

tion to the northeasterly corner of McNaughton Township; thence southerly along the easterly boundary of the geographic townships of McNaughton, Costello and Birkett to the southeasterly corner of Birkett Township; thence southwesterly in a straight line to the intersection of the 6th meridian line with the high-water mark along the southerly shore of Lac Seul; thence in a general southeasterly direction following the high-water mark of Lac Seul to the westerly limit of Indian Reserve 28; thence in a southerly direction along the westerly limit of the said Indian Reserve to the high-water mark of Lac Seul; thence in an easterly direction along that high-water mark to the southerly limit of Indian Reserve 28; thence easterly along the southerly limit of that Indian Reserve and its easterly production to the northerly production of the easterly boundary of the Geographic Township of McIlraith; thence southerly along that production to the northeasterly corner of the last mentioned geographic township; thence southerly along the easterly boundary of the geographic townships of McIlraith and Webb to the place of beginning. O. Reg. 459/76, Sched. C.

DENNIS TIMBRELL,  
for Minister of Natural Resources.

Dated at Toronto, this 21st day of May, 1976.

(8077) 23

## THE FOREST FIRES PREVENTION ACT

### O. Reg. 460/76.

Restricted Fire Zones.

Made—May 21st, 1976.

Filed—May 21st, 1976.

## REGULATION MADE UNDER THE FOREST FIRES PREVENTION ACT

### RESTRICTED FIRE ZONES

1. The parts of the Northwestern Fire Region described in Schedules A, B and C hereto are declared to be Restricted Fire Zones from the 25th day of May to the 31st day of May, both inclusive, in the year 1976. O. Reg. 460/76, s. 1.

#### Schedule A

In the Territorial District of Kenora and described as follows:

Beginning at the northeasterly corner of the Geographic Township of Laval in the Territorial District of Kenora; thence southerly along the easterly boundary of the geographic townships of Laval and Hartman to the intersection with a line

drawn west astronomically from the 69th mile post on the 5th meridian line as surveyed by A. Niven, Ontario Land Surveyor, in 1897; thence east astronomically to the said 69th mile post; thence southerly along the said 5th meridian line to a line drawn west astronomically from the southwesterly corner of the Geographic Township of Grummett; thence west astronomically 12.5 miles; thence north astronomically 11.5 miles, more or less, to the intersection with the 4th base line; thence westerly along that base line to the 24th mile post planted therein; thence north astronomically along a meridian surveyed by Speight and Van Nostrand, Ontario Land Surveyors, in 1927 a distance of 11 miles and 76.20 chains, more or less, to the intersection with the base line surveyed by A. Niven, Ontario Land Surveyor, in 1895; thence west astronomically along that base line 6 miles and 8.05 chains, more or less, to a survey post planted therein distant 3,302 chains measured easterly along the said base line from the 60th mile post thereon; thence north 34° west astronomically 21 miles and 55.58 chains, more or less, to the southeasterly corner of the Geographic Township of MacNicol; thence northerly along the easterly boundary of the last mentioned geographic township and its northerly production to the high-water mark along the southerly bank of Canyon Lake; thence easterly along that high-water mark to longitude 93° 45'; thence northerly along longitude 93° 45' to latitude 50° 30'; thence easterly along latitude 50° 30' to the high-water mark along Lac Seul; thence southeasterly along that high-water mark to the westerly limit of Indian Reserve 28; thence in a southerly direction along the westerly limit of the said Indian Reserve to the high-water mark of Lac Seul; thence in an easterly direction along that high-water mark to the southerly limit of Indian Reserve 28; thence easterly along that limit and its easterly production to the northerly production of the easterly boundary of the Geographic Township of McIlraith; thence southerly along that production to the northeasterly corner of the last mentioned geographic township; thence southerly along the easterly boundary of the geographic townships of McIlraith and Webb to the place of beginning. O. Reg. 460/76, Sched. A.

#### Schedule B

In the territorial districts of Kenora and Rainy River and described as follows:

Beginning at the southeasterly corner of Godson Township in the Territorial District of Kenora; thence in a westerly direction along the southerly boundary of the Township of Godson to the east shore of Sabaskong Bay of Lake of the Woods; thence westerly and southwesterly along the south shore of the said bay and along the east shore of the Lake of the Woods to where the same is intersected by the 49th degree parallel of north latitude; thence due west 15 miles, more or less, to the International Boundary between Canada and the United States of America; thence southerly and southeasterly along that boundary to Longitude

92° 30'; thence northerly along that Longitude to the high-water mark along the southerly bank of the Seine River; thence easterly along that high-water mark to the southerly boundary of Indian Reserve 23A; thence easterly and northerly along that boundary to the high-water mark along the southerly bank of the Seine River; thence easterly along that high-water mark to the southerly limit of the right of way of that part of the King's Highway known as No. 11; thence easterly along that right of way to the southerly production of the easterly boundary of the Geographic Township of Bennett in the Territorial District of Rainy River; thence northerly along that southerly production and the easterly boundary of that geographic township and the northerly production of the easterly boundary of the Geographic Township of Bennett to the third base line; thence westerly along that base line to the fifth meridian line; thence northerly along the fifth meridian line 12 miles, more or less, to a point in a line drawn west astronomically from the southwesterly corner of Grummett Township in the Territorial District of Kenora; thence west astronomically 12.5 miles; thence north astronomically 11.5 miles, more or less, to the intersection with the 4th base line; thence westerly along the 4th base line to the 24th mile post planted therein; thence southwesterly in a straight line to the northeasterly corner of Godson Township; thence southerly along the easterly boundary of that township to the place of beginning. O. Reg. 460/76, Sched. B.

#### Schedule C

In the territorial districts of Kenora and Kenora, Patricia Portion and described as follows:

Beginning at a point in the Interprovincial Boundary between Ontario and Manitoba where the same is intersected by a line drawn west astronomically from the water's edge on the most westerly extremity of Pakwash Lake; thence east astronomically to longitude 94° 30'; thence southerly along that longitude to latitude 50° 30'; thence easterly along latitude 50° 30' to longitude 93° 45'; thence southerly along that longitude to the high-water mark along the southerly shore of Canyon Lake; thence westerly along that high-water mark to the intersection with the northerly production of the easterly boundary of the Geographic Township of MacNicol; thence southerly along that northerly production and the easterly boundary of the Geographic Township of MacNicol to the southeasterly corner thereof; thence south 34° east along a line surveyed by Phillips and Benner, Ontario Land Surveyors, in 1928, a distance of 21 miles and 55.58 chains, more or less, to a point in the base line surveyed by A. Niven, Ontario Land Surveyor, in 1895, the said point being distant 3.302 chains measured easterly along the said base line from the 60th mile post thereon; thence east along that base line 6 miles and 8.05 chains to the meridian line surveyed by Speight and Van Nostrand, Ontario Land Surveyors, in 1927; thence southerly along that meridian line

11 miles and 76.20 chains, more or less, to the 24th mile post planted in the 4th base line; thence southwesterly in a straight line to the northeasterly corner of the Geographic Township of Godson; thence southerly along the easterly boundary of the last mentioned geographic township to the south-easterly corner thereof; thence in a westerly direction along the southerly boundary of the Township of Godson to the east shore of Sabaskong Bay of Lake of the Woods; thence westerly and southwesterly along the south shore of the said bay and along the east shore of the Lake of the Woods to where the same is intersected by the 49th degree parallel of north latitude; thence due west 15 miles, more or less, to the International Boundary between Canada and the United States of America; thence northerly and northwesterly along that boundary to the Interprovincial Boundary between Ontario and Manitoba; thence northerly along that boundary to the place of beginning. O. Reg. 460/76, Sched. C.

DENNIS TIMBRELL  
for Minister of Natural Resources

Dated at Toronto, this 21st day of May, 1976.

(8078)

23

#### THE PLANNING ACT

##### O. Reg. 461/76.

Restricted Areas—The Regional Municipality of Ottawa-Carleton, Township of Cumberland.

Made—May 20th, 1976.

Filed—May 21st, 1976.

#### REGULATION TO AMEND ONTARIO REGULATION 323/74 MADE UNDER THE PLANNING ACT

1. Section 1 of Ontario Regulation 323/74, as remade by subsection 1 of section 49 of Ontario Regulation 334/76, is amended by adding thereto the following clauses:

(aa) "buffering" means any space or feature between two conflicting uses designed to reduce or eliminate the adverse effects of one use on the other.

(ca) "gross leaseable area" means the total amount of retail floor area that can be leased or rented and excludes pedestrian areas or areas of common maintenance such as internal walls, walkways and courts, exits and vertical service spaces.

2. The said Regulation is amended by adding thereto the following section:

8. Notwithstanding any other provision of this Order, the land described in Schedule 3 may be used for commercial uses provided adequate buffering is provided between the commercial uses and all adjacent uses and the following requirements are met:

Minimum front yard	120 feet
Minimum side yard	120 feet
Minimum rear yard	120 feet
Maximum gross lease-able area of all buildings and structures	100,000 square feet

O. Reg. 461/76, s. 2.

3. The said Regulation is further amended by adding thereto the following Schedule:

### Schedule 3

That parcel of land in the Township of Cumberland in The Regional Municipality of Ottawa-Carleton, being composed of part of Lot 37 and part of the West Commons West of Lot 37 in Concession I, Ottawa Front more particularly described as follows:

Commencing at the point of intersection of the northerly limit of the old Montreal and Ottawa Highway, being that part of the King's Highway known as No. 17 with the westerly limit of the West Commons West of the said Lot 37;

Thence north 21° 01' west along the said westerly limit a distance of 150 feet to the place of beginning;

Thence continuing north 21° 01' west a distance of 342.70 feet to the southwesterly angle of the land described in an Instrument registered in the Land Registry Office for the Registry Division of Russell (No. 50) as Number 19920;

Thence north 68° 59' east a distance of 130 feet to the easterly limit of the land described in the said Instrument Number 19920;

Thence north 21° 01' west a distance of 125 feet to the northerly limit of the land described in the said Instrument Number 19920;

Thence south 68° 59' west a distance of 130 feet to the said westerly limit;

Thence north 21° 01' west a distance of 646.90 feet to the southerly limit of the former right-of-way of the Canadian Northern Ontario Railway Company now owned by Ontario Hydro;

Thence north 61° 09' 30" east and following the

said southerly limit of the lands owned by Ontario Hydro a distance of 1,026.07 feet to a point;

Thence south 21° 04' east along a post-wire fence a distance of 925 feet to a fence;

Thence south 47° 52' west a distance of 297 feet to a point;

Thence south 21° 04' east a distance of 150 feet to the southwesterly angle of the land described as "Secondly" in an Instrument registered in the said Land Registry Office as Number 18090;

Thence south 52° 18' west a distance of 208.58 feet to a point being the southeasterly angle of the land described in an Instrument registered in the said Land Registry Office as Number 29522;

Thence north 21° 01' west a distance of 150 feet to a point being the northeasterly angle of the land described in the said Instrument Number 29522;

Thence south 52° 18' west a distance of 564 feet to the place of beginning.

O. Reg. 461/76, s. 3.

JOHN R. RHODES  
*Minister of Housing*

Dated at Toronto, this 20th day of May, 1976.

(8079)

23

### THE PLANNING ACT

**O. Reg. 462/76.**

Order made under Section 29a of  
The Planning Act.

Made—May 20th, 1976.

Filed—May 21st, 1976.

### REGULATION MADE UNDER THE PLANNING ACT

#### ORDER MADE UNDER SECTION 29a OF THE PLANNING ACT

1. A contravention, before the 19th day of March, 1973, of section 29 of *The Planning Act* or a predecessor thereof or of a by-law passed under a predecessor of the said section or of an Order made under clause *b* of subsection 1 of section 27, as it existed on the 25th day of June, 1970, of *The Planning Act*, being chapter 296 of the Revised Statutes of Ontario, 1960, or a predecessor thereof does not have and shall be deemed never to have had the effect of preventing the conveyance or creation of any interest in the following parcel of land:

That parcel of land situate in the Township of West Nissouri in the County of Middlesex and being composed of part of the west half of Lot 15 in Concession IV more particularly described as follows:

Premising the southerly limit of the road allowance between Lots 15 and 16 in Concession IV to have an assumed bearing of north 67° east and relating all bearings herein thereto;

Beginning at the southwesterly angle of the said Lot 15;

Thence northerly along the westerly limit of the said Lot to a point distant 210 feet southerly from the northwesterly angle thereof;

Thence easterly and parallel to the northerly limit of the said Lot a distance of 225 feet to a point;

Thence northerly and parallel to the westerly limit of the said Lot a distance of 200 feet to the southerly limit of the road allowance between Lots 15 and 16 as widened by Plan 261;

Thence easterly along the said southerly limit to a point distant 632 feet along the said southerly limit from the westerly limit of the said Lot;

Thence south 21° 08' east a distance of 407 feet to a point;

Thence north 67° east a distance of 215 feet to a point;

Thence north 21° 08' west a distance of 407 feet to the said southerly limit;

Thence easterly along the said southerly limit to a point distant 497 feet westerly on the said southerly limit from the line dividing the east and west halves of the said Lot 15;

Thence southerly and parallel to the said line dividing the east and west halves of the said Lot a distance of 200 feet;

Thence easterly and parallel to the said southerly limit a distance of 497 feet to the line dividing the east and west halves of the said Lot;

Thence southerly along the said line to the southerly limit of the said Lot;

Thence westerly along the said southerly limit to the place of beginning. O. Reg. 462/76, s. 1.

JOHN R. RHODES  
*Minister of Housing*

Dated at Toronto, this 20th day of May, 1976.

(8080)

23

## THE FARM PRODUCTS MARKETING ACT

O. Reg. 463/76.

Beans—Marketing.

Made—May 20th, 1976.

Filed—May 21st, 1976.

## REGULATION TO AMEND ONTARIO REGULATION 568/75 MADE UNDER THE FARM PRODUCTS MARKETING ACT

1. Section 2 of Ontario Regulation 568/75 is revoked and the following substituted therefor:
2. This Regulation comes into force on the 31st day of August, 1977. O. Reg. 463/76, s. 1.

## THE FARM PRODUCTS MARKETING BOARD:

G. BURRELL  
*Chairman*

R. M. MCKAY  
*Secretary*

Dated at Toronto, this 20th day of May, 1976.

(8081) 23

## THE MUNICIPAL ELECTIONS ACT, 1972

O. Reg. 464/76.

Order of the Minister—Use of Voting Recorders.

Made—May 19th, 1976.

Filed—May 21st, 1976.

## REGULATION MADE UNDER THE MUNICIPAL ELECTIONS ACT, 1972

IN THE MATTER OF *The Municipal Elections Act, 1972*; and

IN THE MATTER OF the conduct of the regular election in the cities of Ottawa, Sudbury and Vanier, the Borough of East York and the Village of Rockcliffe Park in the year 1976; and

IN THE MATTER OF the use at such regular election of voting recorders and the tabulation of votes by automatic tabulating equipment.

## ORDER

Under the provisions of subsection 3 of section 40 of *The Municipal Elections Act, 1972*, IT IS ORDERED THAT:

## INTERPRETATION

## 1. In this Order,

- (a) "automatic tabulating equipment" means apparatus that automatically examines and totals votes recorded on ballot cards and tabulates the results;
- (b) "ballot card" means a pre-scored data processing card upon which all votes may be recorded;
- (c) "ballot label" means the pages specially prepared for use with the voting recorder, printed with the names of the candidates for all offices to be elected and any questions or by-laws submitted to the electors for opinion or assent used in conjunction with ballot cards;
- (d) "counting centre" means the location of the automatic tabulating equipment selected by the clerk;
- (e) "operating system" means a set of computer programs supplied by the manufacturer that provides the interface between the user programs and the computer equipment;
- (f) "utility programs" means a set of computer programs supplied by the manufacturer that allows frequently used data to be manipulated between input, output or storage devices and the main computer memory; and
- (g) "voting recorder" means an apparatus in which ballot cards are used with a punch device for the piercing of ballot cards by the elector to record his or her vote, so that the ballot card may be tabulated by means of automatic tabulating equipment. O. Reg. 464/76, s. 1.

2. This Order applies to the regular election in the year 1976 in the cities of Ottawa, Sudbury and Vanier, the Borough of East York and the Village of Rockcliffe Park. O. Reg. 464/76, s. 2.

3.—(1) Except as otherwise provided in this Order, a regular election to which this Order applies shall be conducted in accordance with the Act.

(2) The clerk may appoint such assistant election officials as he considers necessary for the purposes of this Order and may designate such titles to and duties for each of them as he considers appropriate.

(3) Every assistant election official before entering upon his duties shall take and subscribe an oath in the same form as required to be taken and subscribed by election officers under subsection 7 of section 4 of the Act. O. Reg. 464/76, s. 3.

4. To maximize the use of voting recorders, the clerk may divide the municipality into polling subdivisions containing more than 350 electors. O. Reg. 464/76, s. 4.

5.—(1) The clerk shall cause to be printed sufficient ballot labels for the number of voting recorders to be used at the election.

(2) The names of candidates for an office shall be listed on one page of the ballot label, but,

(a) where the number of candidates for any office exceeds the number that can be accommodated on one page of the ballot label, the names shall be arranged equally on two pages facing each other so that all candidates' names are visible to the voter; and

(b) where the number of candidates for any office exceeds the number that can be accommodated on two pages, the names shall be divided equally among as many sets of double pages as are necessary to accommodate them, and instructions shall be printed on the ballot label to advise the voter that the ballot card continues on a succeeding page or pages.

(3) Two or more by-laws or questions may be listed on the same page of the ballot label, as space permits, but by-laws or questions and money by-laws shall not be listed on the same page.

(4) Two types of ballot cards shall be prepared, one of which shall record the vote of public school electors and one of which shall record the vote of separate school electors and each type shall be in a different colour from the other, and such ballot cards may also be differentiated by the means of control punches in the area of the ballot cards provided for that purpose.

(5) Directions for the guidance of the voters shall be varied to apply to the use of voting recorders instead of the use of ballot papers. O. Reg. 464/76, s. 5.

6.—(1) An elector presenting himself to vote shall first be offered a demonstration of the voting recorder and the method of voting thereon.

(2) Upon receipt of a ballot card, the elector shall,

(a) forthwith proceed into the voting compartment;

(b) proceed to vote;

(c) insert the ballot card in the envelope provided;

(d) leave the compartment without delay; and

- (e) deliver the envelope containing the ballot card to the deputy returning officer.

(3) The deputy returning officer shall, in the presence of the voter, and without removing the ballot card from the envelope, remove the exposed stub from the ballot card and deposit the ballot card and envelope in the ballot box, at which time the elector shall forthwith leave the polling place.

(4) An elector who inadvertently spoils a ballot card is, upon returning it to the deputy returning officer, entitled to obtain another ballot card. O. Reg. 464/76, s. 6.

7. Immediately after the closing of the poll and in the presence and full view of the persons entitled to be present, the deputy returning officer shall, with the assistance of the poll clerks,

- (a) place all the spoiled, declined and unused ballot cards in separate sealed envelopes;
- (b) package the voting recorders for return in accordance with the instructions of the Returning Officer;
- (c) count the number of electors whose names appear by the polling book to have voted and make an entry in the book on the line immediately below the name of the elector who voted last as follows:—"The number of electors who voted at this election in this polling place is (stating the number)" and sign his name thereto;
- (d) open the ballot box and remove the ballot cards;
- (e) remove the ballot cards from the envelopes;
- (f) place the ballot cards in the container supplied for that purpose in full view of all persons authorized to be present and seal it;
- (g) make out a statement in duplicate of,
  - (i) the number of ballot cards received from the clerk,
  - (ii) the number of ballot cards removed from the ballot box for counting,
  - (iii) the number of ballot cards unused,
  - (iv) the number of ballot cards spoiled, and
  - (v) the number of ballot cards declined;
- (h) place the ballot cards and other material as required by the Act in the ballot transfer carrier provided by the clerk and lock and seal it; and

- (i) personally deliver the sealed ballot transfer carrier to the location designated by the clerk. O. Reg. 464/76, s. 7.

8. The clerk shall be responsible for making all arrangements to have the sealed ballot transfer carriers delivered to the counting centre. O. Reg. 464/76, s. 8.

9.—(1) Within seven days prior to polling day, the clerk shall have the automatic tabulating equipment tested to ascertain that it will accurately count the votes cast for all offices and all questions and by-laws.

(2) Each time the testing of the automatic tabulating equipment is performed, no other applications or program, except the operating system or utility program, shall be run on the system, and no remote device shall be capable of gaining access to the system. O. Reg. 464/76, s. 9.

10.—(1) The test shall be conducted by,

- (a) loading the programs into the automatic tabulating equipment;
- (b) processing a pre-audited group of ballot cards on which are recorded a predetermined number of valid votes for each candidate and on each question or by-law, and shall include for each office one or more ballot cards which have votes in excess of the number allowed by law, and shall include for each office one or more ballot cards which have no votes recorded, and shall include for each office one or more ballot cards punched in invalid areas if such exist, in order to test the ability of the automatic tabulating equipment to reject such votes;
- (c) assigning a different number of valid votes to each candidate for each office and for and against each question or by-law; and
- (d) comparing the output of the processing against pre-audited results.

(2) If the clerk detects any errors in the test referred to in subsection 1, the cause of the error shall be ascertained and corrected and the test repeated until an errorless count is made and certified to by the clerk. O. Reg. 464/76, s. 10.

11. Within one hour prior to the commencement of the counting of the ballot cards, the clerk shall have the automatic tabulating equipment tested to ascertain that it will accurately count the votes cast for all offices and all questions and by-laws. O. Reg. 464/76, s. 11.

12. The test referred to in subsection 1 of section 9 shall be conducted in the manner prescribed in subsection 1 of section 10. O. Reg. 464/76, s. 12.



13. The automatic tabulating equipment shall pass the same test at the conclusion of the count before the election returns are approved as official. O. Reg. 464/76, s. 13.

14. At the completion of the count, the programs, test materials and ballot cards shall be sealed and retained as provided for paper ballots in the Act. O. Reg. 464/76, s. 14.

15. Back-up automatic tabulating equipment that is compatible to the main automatic tabulating equipment shall be available and the testing of the back-up automatic tabulating equipment shall be conducted in the same manner as provided in subsection 1 of section 9, using the test procedures specified in subsection 1 of section 10 and the provisions of section 13 shall apply at the conclusion of the count. O. Reg. 464/76, s. 15.

16.—(1) All proceedings at the counting centre shall be under the direction of the clerk, or persons designated by him, and no persons except those authorized for the purpose shall touch any ballot card.

(2) If any ballot card on which the intention of the voter is clearly indicated is damaged or defective so that it cannot properly be processed by the automatic tabulating equipment, a true duplicate copy shall be made, clearly labelled "duplicate" and bearing a serial number which shall also be recorded on the damaged or defective ballot card, and the duplicate copy shall then be substituted for the damaged ballot card, which will be placed in a sealed envelope by the clerk.

(3) The clerk may report the progress of the count for each candidate during the actual counting after the polls are closed.

(4) The return printed by the automatic tabulating equipment shall, when certified by the clerk, constitute the official return of the election.

(5) If for any reason it become impracticable to count all or part of the ballot cards with the automatic tabulating equipment, the clerk may direct that the cards be counted manually, following as far as practicable the provisions of the Act governing the counting of paper ballots.

(6) The clerk,

(a) shall package and retain the pre-audited group of cards referred to in clause *b* of subsection 1 of section 10 and other materials used in the programming of the automatic tabulating equipment, but may have access to such cards and other materials;

(b) shall not alter or make changes to the materials referred to in clause *a*, but he may make copies of them and make changes to the copies; and

(c) may, within ninety days after the election in which the materials were used, dispose of the materials or not, as he sees fit.

(7) If a recount of votes is ordered as provided by law, the ballot cards shall be recounted in the manner directed by the appropriate judicial authority. O. Reg. 464/76, s. 16.

W. D. McKEOUGH  
*Treasurer of Ontario and  
Minister of Economics and  
Intergovernmental Affairs*

Dated at Toronto, this 19th day of May, 1976.

(8082)

23



# Publications Under The Regulations Act

June 12th, 1976

## THE PROVINCIAL PARKS ACT

O. Reg. 465/76.

General.

Made—May 19th, 1976.

Filed—May 25th, 1976.

### REGULATION TO AMEND

#### REGULATION 696 OF

#### REVISED REGULATIONS OF ONTARIO, 1970

#### MADE UNDER

#### THE PROVINCIAL PARKS ACT

1.—(1) Section 13 of Regulation 696 of Revised Regulations of Ontario, 1970, as amended by section 5 of Ontario Regulation 172/72, section 3 of Ontario Regulation 395/73 and section 9 of Ontario Regulation 671/74, is further amended by adding thereto the following subsections:

(5a) Notwithstanding subsection 5, the number of boats entering Algonquin Provincial Park under the authority of an interior camping permit on any day from the last Friday in June until the first Sunday in September, both inclusive, in any year and on the Friday, Saturday and Sunday of the Victoria Day weekend in any year shall not exceed the number of boats set out opposite the access points named herein:

ACCESS POINTS	NUMBER OF BOATS
---------------	-----------------

Grand Lake—Lake Traverse Road.....	75
Aylen Lake.....	5
Basin Lake Road.....	10
Big Bissett Lake.....	5
Brain Lake.....	10
Brent.....	40
Cache Lake.....	25
Canisbay Lake.....	5
Canoe Lake.....	125
Whitney.....	10
Hay Lake.....	10
Hollow River.....	5
Kawawaymog Lake also known as	
Round Lake.....	30
Kingscote Lake.....	10
Kiosk.....	25
Opeongo Lake.....	180
Rock Lake.....	40
Magnetawan Lake.....	15
North River.....	5
Oxtongue River.....	10

Pinetree Lake.....	5
Rain Lake.....	15
Sec Lake.....	10
Shall Lake.....	50
Smoke Lake.....	40
Source Lake.....	15
Sunday Creek.....	5
Tim River.....	5
Wendigo Lake.....	15

(5b) Notwithstanding subsection 5, the number of persons camping overnight in Algonquin Provincial Park under the authority of an interior camping permit on any day from the last Friday in June until the first Sunday in September, both inclusive, in any year and on the Friday, Saturday and Sunday of the Victoria Day weekend in any year shall not exceed the number of persons set out opposite the access points named herein:

ACCESS POINTS	NUMBER OF PERSONS
---------------	-------------------

Highland Hiking Trail.....	50
Western Uplands Hiking Trail.....	80

(5c) Notwithstanding subsection 5, the number of persons authorized to occupy a site under the authority of an interior camping permit or interior camping permits shall not exceed nine persons. O. Reg. 465/76, s. 1 (1), *part.*

(10) Notwithstanding subsection 8, in Algonquin Provincial Park,

(a) no person shall camp under the authority of an interior camping permit for more than twenty-eight consecutive days in a year; and

(b) no person shall camp under the authority of an interior camping permit for more than one night from the last Friday in June until the first Sunday in September, both inclusive, in any year and on the Friday, Saturday and Sunday of the Victoria Day weekend in any year on a site on Baby Joe Lake, Burnt Island Lake, Fawn Lake, Faya Lake, Little Doe Lake, Little Joe Lake, Little Otterslide Lake, Joe Lake, Opeongo Lake (South Arm only, including all islands in the narrows leading to the North Arm), Otterslide Lake, Provoking Lake, Tanamakoon Lake, Tepee Lake and Tom Thomson Lake. O. Reg. 465/76, s. 1 (1), *part.*

- (2) Subsection 8 of the said section 13, as made by subsection 2 of section 5 of Ontario Regulation 172/72, is revoked and the following substituted therefor:

(8) No person shall camp under the authority of an interior camping permit on a site for more than sixteen consecutive days. O. Reg. 465/76, s. 1 (2).

2. Clause *c* of subsection 2 of section 25 of the said Regulation, as remade by section 9 of Ontario Regulation 172/72, is revoked and the following substituted therefor:

(c) in Algonquin Provincial Park at a place operated for the purpose by the superintendent at the Happy Isle Lake, Proulx Lake, Red Rock Lake and Wright Lake portages on Opeongo Lake;

(8096)

24

### THE CONSERVATION AUTHORITIES ACT

#### O. Reg. 466/76.

Fill, Construction and Alteration to Waterways—Saugen Valley.

Made—April 8th, 1976.

Approved—May 19th, 1976.

Filed—May 25th, 1976.

### REGULATION TO AMEND ONTARIO REGULATION 113/76 MADE UNDER

#### THE CONSERVATION AUTHORITIES ACT

1. Schedule 1 to Ontario Regulation 113/76 is revoked and the following substituted therefor:

#### Schedule 1

That part of the watershed of the Penetangore River extending easterly from Lake Huron and passing through the Town of Kincardine in the County of Bruce according to Registered Plan Number 61 as shown delineated by the fill line coloured red on a map filed in the Office of the Registrar of Regulations at Toronto as Number 1996. O. Reg. 466/76, s. 1.

#### SAUGEEN VALLEY CONSERVATION AUTHORITY:

HAROLD WOLFE  
*Chairman*

PETER L. M. HEARD  
*Secretary-Treasurer*

Dated at Hanover, this 8th day of April, 1976.

(8097)

24

### THE PLANNING ACT

#### O. Reg. 467/76.

Restricted Areas—County of Haldimand (now The Regional Municipality of Haldimand-Norfolk), Township of Rainham (now Town of Haldimand).

Made—May 21st, 1976.

Filed—May 26th, 1976.

### REGULATION TO AMEND ONTARIO REGULATION 282/73 MADE UNDER THE PLANNING ACT

1. Section 21 of Ontario Regulation 282/73, as remade by section 1 of Ontario Regulation 180/75, is revoked and the following substituted therefor:

21. Notwithstanding any other provision of this Order, the lands described in Schedules 8 and 9 may each be used for the erection and use thereon of one single-family dwelling and buildings and structures accessory thereto provided the provisions of section 9 and the following requirements are met:

Minimum front yard	75 feet
Minimum side yard	10 feet on one side and 4 feet on the other side
Minimum rear yard	25 feet
Maximum lot coverage of dwelling	12 per cent
Maximum height of dwelling	two and one-half storeys

O. Reg. 467/76, s. 1.

2. The said Regulation is amended by adding thereto the following Schedules:

#### Schedule 8

That parcel of land situate in the Town of Haldimand in The Regional Municipality of Haldimand-Norfolk, formerly in the Township of Rainham in the County of Haldimand, being that part of Lot 1 in Concession I more particularly described as follows:

Premising the bearing of the westerly limit of the said Lot 1 to be north 15° 40' west and relating all bearings herein thereto;

Beginning at a place in the westerly limit of the said Lot 1 distant 1,950.56 feet from the north-westerly angle of the said Lot;

Thence south 15° 40' east along the westerly limit of the said Lot 125 feet to an iron bar planted;

Thence north 78° 23' 20" east 250 feet to an iron bar planted;

Thence north 15° 40' west 125 feet;

Thence south 78° 23' 30" west 250 feet to the place of beginning. O. Reg. 467/76, s. 2, *part*.

#### Schedule 9

That parcel of land situate in the Town of Haldimand in The Regional Municipality of Haldimand-Norfolk, formerly in the Township of Rainham in the County of Haldimand, being that part of Lot 1 in Concession I more particularly described as follows:

Commencing at a point in the southerly limit of Block B north of Kent Street and east of Erie Street according to a Plan of the Village of Selkirk registered in the Land Registry Office for the Registry Division of Haldimand (No. 18) as Number 149 which point is 330 feet measured on a course of north 78° 30' east along the said southerly limit from the south-westerly angle of the said Block B;

Thence south 15° 35' 30" east to a point in the southerly limit of Kent Street which point is the place of beginning of the herein described parcel;

Thence continuing south 15° 35' 30" east a distance of 317.46 feet to a point;

Thence north 78° 30' east a distance of 144.04 feet to a point;

Thence north 15° 35' 30" west a distance of 317.46 feet to the southerly limit of Kent Street;

Thence south 78° 30' west a distance of 144.04 feet to the place of beginning. O. Reg. 467/76, s. 2, *part*.

G. M. FARROW  
*Executive Director,  
Plans Administration Division,  
Ministry of Housing*

Dated at Toronto, this 21st day of May, 1976.

#### THE PLANNING ACT

##### O. Reg. 468/76.

Restricted Areas—County of Norfolk (now The Regional Municipality of Haldimand-Norfolk) Township of South Walsingham (now Township of Norfolk).

Made—May 21st, 1976.

Filed—May 26th, 1976.

#### REGULATION TO AMEND ONTARIO REGULATION 289/73 MADE UNDER THE PLANNING ACT

1. Section 41 of Ontario Regulation 289/73, as remade by section 1 of Ontario Regulation 79/76, is revoked and the following substituted therefor:

41. Notwithstanding any other provision of this Order, the lands described in Schedules 15, 21, 23, 24 and 25 may each be used for the erection and use thereon of one single-family dwelling and buildings and structures accessory thereto. O. Reg. 468/76, s. 1.

2. The said Regulation is amended by adding thereto the following Schedule:

#### Schedule 25

That parcel of land situate in the Township of Norfolk in The Regional Municipality of Haldimand-Norfolk, formerly in the Township of South Walsingham in the County of Norfolk, being that part of Lot 14 in Concession A more particularly described as Part 1 on a Plan deposited in the Land Registry Office for the Registry Division of Norfolk (No. 37) as Number 37R-590. O. Reg. 468/76, s. 2.

G. M. FARROW  
*Executive Director,  
Plans Administration Division,  
Ministry of Housing*

Dated at Toronto, this 21st day of May, 1976.

#### THE PLANNING ACT

##### O. Reg. 469/76.

Restricted Areas—District of Timiskaming.

Made—May 21st, 1976.

Filed—May 26th, 1976.

REGULATION TO AMEND  
REGULATION 671 OF  
REVISED REGULATIONS OF ONTARIO, 1970  
MADE UNDER  
THE PLANNING ACT

1. Regulation 671 of Revised Regulations of Ontario, 1970 is amended by adding thereto the following section:

11. Notwithstanding any other provision of this Order, the land in the Township of Marquis in the Territorial District of Timiskaming, being that part of Lot 1 in Concession VI designated as Parcel 13139 in the Land Registry Office for the Land Titles Division of Timiskaming may be used for the erection and use thereon of one single-family dwelling and buildings and structures accessory thereto. O. Reg. 469/76, s. 1.

G. M. FARROW  
*Executive Director,*  
*Plans Administration Division,*  
*Ministry of Housing*

Dated at Toronto, this 21st day of May, 1976.

(8106)

24

THE FARM PRODUCTS MARKETING ACT

O. Reg. 470/76.

Eggs—Plan.

Made—May 19th, 1976.

Filed—May 26th, 1976.

REGULATION TO AMEND  
ONTARIO REGULATION 593/72  
MADE UNDER

THE FARM PRODUCTS MARKETING ACT

1. Sections 11 and 12 of the Schedule to Ontario Regulation 593/72, as remade by section 1 of Ontario Regulation 32/76, are revoked and the following substituted therefor:

11.—(1) On or before the 18th day of June, 1976 and on or before the 1st day of April in the year 1977 and in every year thereafter, the members of each District Egg Producers' Committee shall elect from among themselves one person to be a member of the local board for the district.

- (2) Members of the local board hold office from,
- (a) in the year 1976, the 18th day of June; and
- (b) in the year 1977 and thereafter, the 1st day of April.

(3) The terms of office of members of the local board expire on the 31st day of March of the year following the year in which they were elected.

12.—(1) Where the producers in any district fail to elect representatives to the District Egg Producers' Committee in accordance with section 10, the local board may, at its first meeting after the date for commencement of the terms of office of members of District Egg Producers' Committees, appoint such eligible producers as are necessary to complete any District Egg Producers' Committee.

(2) Where the members of a District Egg Producers' Committee fail to elect a member to the local board in accordance with the provisions of section 11, the members of the local board shall, at its first meeting after the date for commencement of terms of office of members of the local board, appoint such eligible producers as are necessary to complete the local board.

(3) When a member elected or appointed to the local board dies or resigns before his term has expired, the members of the local board may appoint an eligible producer as member for the unexpired term.

(4) Where the members of the local board fail to appoint a person under subsection 2 or 3,

(a) at the meeting referred to in subsection 2; or

(b) within seven days of the death or resignation,

as the case may be, the Board may appoint a person for the unexpired term.

2. The terms of office of those persons appointed under section 11 of the Schedule to the said Regulation as it was prior to the coming into force of this Regulation are continued and expire on the 17th day of June, 1976.

(8107)

24

THE EDUCATION ACT, 1974

O. Reg. 471/76.

District Combined Separate School  
Zones.

Made—May 19th, 1976.

Filed—May 26th, 1976.

REGULATION TO AMEND  
REGULATION 798 OF  
REVISED REGULATIONS OF ONTARIO, 1970  
MADE UNDER  
THE EDUCATION ACT, 1974

1. Paragraph 1 of Schedule 14 to Regulation 798 of Revised Regulations of Ontario, 1970, as

remade by section 4 of Ontario Regulation 249/73, is revoked and the following substituted therefor:

1. In the Territorial District of Timiskaming, being the towns of Charlton, Englehart and Kirkland Lake, the improvement districts of Gauthier and Matachewan, the townships of Chamberlain, Larder Lake and McGarry and the geographic townships of Boston, Grenfell, Lebel, Maisonville and Otto.

(8108)

24

### THE FOREST FIRES PREVENTION ACT

#### O. Reg. 472/76.

Restricted Fire Zones.

Made—May 27th, 1976.

Filed—May 27th, 1976.

### REGULATION MADE UNDER THE FOREST FIRES PREVENTION ACT RESTRICTED FIRE ZONES

1. The parts of the North Central Fire Region described in Schedules A, B and C hereto are declared to be Restricted Fire Zones from the 27th day of May to the 31st day of May, both inclusive, in the year 1976. O. Reg. 472/76, s. 1.

#### Schedule A

In the territorial districts of Thunder Bay, Algoma, Cochrane, Kenora, Patricia Portion and described as follows:

Beginning at the northwesterly corner of the Geographic Township of Gzowski; thence easterly along the northerly boundary of the last mentioned geographic township to the northeasterly corner thereof; thence southerly along the easterly boundary of the Geographic townships of Gzowski and Oboshkegan to the southeasterly corner of the last mentioned geographic township; thence southerly in a straight line to the northeasterly corner of the Geographic Township of Lapierre; thence southerly along the easterly boundary of the geographic townships of Lapierre and Legault to the southeasterly corner of the last mentioned geographic township; thence south astronomically 27.2 miles; thence east astronomically 36.8 miles; thence north astronomically 16.4 miles, more or less, to latitude 49° 30'; thence easterly along latitude 49° 30' a distance of 8.5 miles, more or less, to the meridian line surveyed by Phillips and Benner, Ontario Land Surveyors, in 1950; thence northerly along that meridian line 5.5 miles, more or less, to a line drawn west astronomically from the northeasterly corner of the Geographic Township of Frances; thence east astronomically

to the northwesterly corner of the Geographic Township of Frances; thence easterly along the northerly boundary of the last mentioned geographic township to the northeasterly corner thereof; thence northerly along the easterly boundary of the Geographic Township of Downer to the northeasterly corner thereof; thence westerly along the northerly boundary of the last mentioned geographic township to the southeasterly corner of the Geographic Township of Clavet; thence northerly along the easterly boundary of the geographic townships of Clavet, Boyce and Bicknell to the northeasterly corner of the last mentioned geographic township; thence westerly along the northerly boundary of the last mentioned geographic township to the northwesterly corner thereof; thence northerly along the northerly production of the westerly boundary of the Geographic Township of Bicknell to the intersection with latitude 54° 00'; thence westerly along latitude 54° 00' to longitude 89° 00'; thence southerly along longitude 89° 00' to the northerly boundary of Wunnum Lake Indian Reserve No. 86; thence easterly along that northerly boundary to the easterly boundary of that Indian Reserve; thence southerly along that boundary to the southerly boundary of that Indian Reserve; thence westerly along that southerly boundary to longitude 89° 00'; thence southerly along that longitude to latitude 51° 00'; thence easterly along latitude 51° 00' to the northerly production of the westerly boundary of the Geographic Township of Gzowski; thence southerly along that production to the place of beginning. O. Reg. 472/76, Sched. A.

#### Schedule B

In the Territorial District of Thunder Bay and described as follows:

Beginning at the northwesterly corner of the Geographic Township of Stirling; thence easterly along the northerly boundary of the last mentioned geographic township to the southeasterly corner of the Geographic Township of McMaster; thence northerly along the easterly boundary of the last mentioned geographic township to the northeasterly corner thereof; thence westerly along the northerly boundary of the Geographic Township of McMaster to the northwesterly corner thereof; thence westerly along the base line surveyed by Phillips and Benner, Ontario Land Surveyors, in 1918, to longitude 89° 00'; thence northerly along longitude 89° 00' to latitude 49° 30'; thence westerly along latitude 49° 30' a distance of 8 miles; thence north astronomically to the intersection with the easterly production of the base line surveyed by K. G. Ross, Ontario Land Surveyor, in 1922; thence westerly along that production and that base line to mile post 24; thence northerly along the meridian surveyed by K. G. Ross, Ontario Land Surveyor, in 1922, to the base line surveyed by K. G. Ross, Ontario Land Surveyor, in 1923; thence westerly along that base line to longitude 90° 00'; thence northerly along longitude 90° 00' to latitude 51° 00';

thence easterly along latitude 51° 00' to the northerly production of the westerly boundary of the Geographic Township of Gzowski; thence southerly along that production to the northwesterly corner of the Geographic Township of Gzowski; thence easterly along the northerly boundary of the last mentioned geographic township to the northeasterly corner thereof; thence southerly along the easterly boundary of the geographic townships of Gzowski and Oboshkegan to the southeasterly corner of the last mentioned geographic township; thence southerly in a straight line to the northeasterly corner of the Geographic Township of Lapierre; thence southerly along the easterly boundary of the geographic townships of Lapierre and Legault to the southeasterly corner of the last mentioned geographic township thence south astronomically 27.2 miles; thence south 55° 45' west 15.8 miles to the base line surveyed by Phillips and Benner, Ontario Land Surveyors, in 1916; thence westerly along that base line to the easterly bank of the west branch of the Gravel River; thence southerly and southwesterly following the easterly bank of the west branch of the Gravel River and the main branch of the Gravel River to the confluence with the high-water mark of Nipigon Bay; thence in a southwesterly and southeasterly direction following the high-water mark of Nipigon Bay to the southerly extremity of Rainboth Point; thence southerly in a straight line to the centre of Nipigon Bay; thence southerly to and along the centre line of Moffat Strait to the most westerly extremity of Simpson Island; thence south astronomically to the International Boundary between Canada and the United States of America; thence southeasterly, northeasterly and southwesterly along that boundary to longitude 88° 30'; thence northerly along that longitude to a line drawn east astronomically from the most southerly extremity of Magnet Point; thence west astronomically to the high-water mark of Magnet Channel on Magnet Point; thence in a northerly, northeasterly and northwesterly direction following the high-water mark of Magnet Channel and Black Bay to the southerly boundary of the Geographic Township of Stirling; thence westerly along that southerly boundary to the southwesterly corner of the last mentioned geographic township; thence northerly along the westerly boundary of the Geographic Township of Stirling to the place of beginning. O. Reg. 472/76, Sched. B.

### Schedule C

In the territorial districts of Thunder Bay and Algoma and described as follows:

Beginning at the southeasterly corner of the Geographic Township of Foote; thence westerly along the southerly boundary of the last mentioned geographic township to the intersection with the height of land defining the easterly boundary of the Black River Watershed; thence in a southwesterly

direction along that height of land to the southerly limit of the right-of-way of that part of the King's Highway known as No. 17; thence westerly along that southerly limit to the westerly limit of White Lake Provincial Park; thence southerly along that westerly limit to the northerly limit of the right-of-way of the Canadian National Railway; thence westerly along that limit to the height of land defining the easterly boundary of the Black River Watershed; thence in a southwesterly and westerly direction following the height of land defining the easterly and southerly boundaries of the Black River Watershed to the easterly boundary of the Geographic Township of Lecours; thence southerly along that easterly boundary to the southeasterly corner of the Geographic Township of Lecours; thence westerly along the southerly boundary of the last mentioned geographic township to longitude 86° 00'; thence southerly along that longitude to the easterly production of the southerly boundary of the Geographic Township of Pic; thence westerly along that production and the southerly boundary of the Geographic Township of Pic to the high-water mark of Lake Superior; thence south astronomically to the International Boundary between Canada and the United States of America; thence northwesterly along that boundary to a line drawn south astronomically from the most westerly extremity of Simpson Island; thence northerly to and along the centre line of Moffat Strait and its northerly production to the centre line of Nipigon Bay; thence northerly in a straight line to the high-water mark along the southerly extremity of Rainboth Point; thence northwesterly, northerly and northeasterly along the high-water mark of Nipigon Bay to the easterly bank of Gravel River; thence easterly and northerly along the easterly bank of the Gravel River and the west branch of the Gravel River to the base line surveyed by Phillips and Benner, Ontario Land Surveyors, in 1916; thence easterly along that base line to mile post 22; thence north 55° 45' east astronomically 15.8 miles, more or less, to a line drawn south astronomically from the southwesterly corner of the Geographic Township of Vivian; thence east astronomically 36.8 miles; thence north astronomically 16.4 miles, more or less, to latitude 49° 30'; thence easterly along latitude 49° 30' a distance of 8.5 miles, more or less, to the meridian line surveyed by Phillips and Benner, Ontario Land Surveyors, in 1950; thence northerly along that meridian line 5.5 miles, more or less, to a line drawn west astronomically from the northwesterly corner of the Geographic Township of Frances; thence east astronomically to the northwesterly corner of the Geographic Township of Frances; thence easterly along the northerly boundary of the last mentioned geographic township to the northeasterly corner thereof; thence southerly along the easterly boundary of the geographic townships of Frances and Flanders to the southeasterly corner of the last mentioned geographic township; thence westerly along the southerly boundary of the Geographic Township of Flanders to the southwesterly corner thereof; thence southerly along the westerly boundary of the



geographic townships of Foch and Drew to the place of beginning. O. Reg. 472/76, Sched. C.

LEO BERNIER  
*Minister of Natural Resources*

Dated at Toronto this 27th day of May, 1976.

(8109)

24

## THE FOREST FIRES PREVENTION ACT

### O. Reg. 473/76.

Restricted Fire Zones.

Made—May 27th, 1976.

Filed—May 27th, 1976.

### REGULATION MADE UNDER THE FOREST FIRES PREVENTION ACT

#### RESTRICTED FIRE ZONES

1. The parts of the North Central Fire Region described in Schedules A and B hereto are declared to be Restricted Fire Zones from the 28th day of May to the 31st day of May, both inclusive, in the year 1976. O. Reg. 473/76, s. 1.

#### Schedule A

In the Territorial District of Thunder Bay and described as follows:

Beginning at the northwesterly corner of the Geographic Township of Stirling; thence easterly along the northerly boundary of the last mentioned geographic township to the southeasterly corner of the Geographic Township of McMaster; thence northerly along the easterly boundary of the last mentioned geographic township to the northeasterly corner thereof; thence westerly along the northerly boundary of the Geographic Township of McMaster to the northwesterly corner thereof; thence westerly along the base line surveyed by Phillips and Benner, Ontario Land Surveyors, in 1918, to longitude 89° 00'; thence northerly along longitude 89° 00' to latitude 49° 30'; thence westerly along latitude 49° 30' a distance of 8 miles; thence north astronomically to the intersection with the easterly production of the base line surveyed by K. G. Ross, Ontario Land Surveyor, in 1922; thence westerly along that production and that base line to mile post 24; thence northerly along the meridian surveyed by K. G. Ross, Ontario Land Surveyor, in 1922, to the base line surveyed by K. G. Ross, Ontario Land Surveyor, in 1923; thence westerly along that base line to longitude 90° 00'; thence southerly along that longitude to latitude 50° 00'; thence westerly along that latitude to the meridian surveyed by K. G. Ross, Ontario Land Surveyor,

in 1921; thence southwesterly in a straight line to the intersection of the base line run by Phillips and Benner, Ontario Land Surveyors, in 1931, with the northerly production of the easterly boundary of G.T.P. Block No. 6; thence southerly along that northerly production and the easterly boundary of that block to the southeasterly corner thereof; thence westerly along the southerly boundary of that block to the southwesterly corner thereof; thence southerly in a straight line to the northeasterly corner of the Geographic Township of Chartrand; thence southerly along the easterly boundary of the geographic townships of Chartrand and Corman to the southeasterly corner of the last mentioned geographic township; thence southerly along the westerly boundary of the District of Thunder Bay to the International Boundary between Canada and the United States of America in Saganaga Lake; thence in a southeasterly, northeasterly and southeasterly direction following that international boundary to longitude 88° 30'; thence northerly along that longitude to a line drawn east astronomically from the most southerly extremity of Magnet Point; thence west astronomically to the high-water mark of Magnet Channel on Magnet Point; thence in a northerly, northeasterly and northwesterly direction following the high-water mark of Magnet Channel and Black Bay to the southerly boundary of the Geographic Township of Stirling; thence westerly along that southerly boundary to the southwesterly corner of the last mentioned geographic township; thence northerly along the westerly boundary of the Geographic Township of Stirling to the place of beginning. O. Reg. 473/76, Sched. A.

#### Schedule B

In the territorial districts of Kenora and Rainy River and described as follows:

Beginning at the southwesterly corner of the Geographic Township of Grummett in the Territorial District of Kenora; thence easterly along the southerly boundary of the geographic townships of Grummett, Cathcart, McNevin and Corman to the westerly boundary of the Territorial District of Thunder Bay; thence southerly along that boundary to the intersection with the International Boundary between Canada and the United States of America in Saganaga Lake; thence in a southwesterly, northwesterly, southwesterly and northwesterly direction following that international boundary to longitude 92° 30'; thence northerly along that longitude to the high-water mark along the southerly bank of the Seine River; thence easterly along that high-water mark to the southerly boundary of Indian Reserve 23A; thence easterly and northerly along that boundary to the high-water mark along the southerly bank of the Seine River; thence easterly along that high-water mark to the southerly limit of the right of way of that part of the King's Highway known as No. 11; thence easterly along that right of way to the southerly production of the easterly bound-

ary of the Geographic Township of Bennett in the Territorial District of Rainy River; thence northerly along that southerly production and the easterly boundary of that geographic township and the northerly production of the easterly boundary of the Geographic Township of Bennett to the third base line; thence westerly along that base line to the fifth meridian line; thence northerly along the fifth meridian line 12 miles, more or less, to a point in a line drawn west astronomically

from the southwesterly corner of the Township of Grummett in the Territorial District of Kenora; thence east astronomically to the place of beginning. O. Reg. 473/76, Sched. B.

LEO BERNIER  
Minister of Natural Resources

Dated at Toronto, this 27th day of May, 1976.

(8110)

24

**THE MUNICIPAL AFFAIRS ACT**

**O. Reg. 474/76.**

Tax Arrears and Tax Sale Procedures.

Made—May 27th, 1976.

Filed—May 28th, 1976.

REGULATION MADE UNDER THE MUNICIPAL AFFAIRS ACT

TAX ARREARS AND TAX SALE PROCEDURES

1. The tax arrears procedure of the Act shall apply and the tax sale procedures of *The Municipal Act* and *The Education Act, 1974* shall not apply to,

- (a) the local municipalities in Schedule 1;
- (b) the local municipalities in Schedule 2;
- (c) the area municipalities in Schedule 3;
- (d) all school boards except separate school boards in an unorganized township or unsurveyed territory within the territorial districts in Schedule 4; and
- (e) a school board listed in Column 2 of Schedule 5 having jurisdiction in territory without municipal organization within the territorial district set opposite thereto in Column 1 of Schedule 5. O. Reg. 474/76, s. 1.

**Schedule 1**

	COLUMN 1	COLUMN 2
Item	County	Local Municipalities
1.	Brant	Township of Oakland
2.	Bruce	All
3.	Dufferin	All
4.	Elgin	All

	COLUMN 1	COLUMN 2
Item	County	Local Municipalities
5.	Essex	Town of Amherstburg Town of Kingsville Village of St. Clair Beach Township of Anderdon Township of Colchester South Township of Colchester North Township of Gosfield South Township of Gosfield North Township of Malden Township of Mersea Township of Pelee Township of Rochester Township of Tilbury North Township of Tilbury West
6.	Grey	Town of Durham Town of Hanover Town of Meaford Town of Thornbury Village of Dundalk Village of Markdale Township of Artemesia Township of Bentinck Township of Collingwood Township of Derby Township of Egremont Township of Euphrasia Township of Holland Township of Keppel Township of Normanby Township of Osprey Township of St. Vincent Township of Sarawak Township of Sullivan Township of Sydenham
7.	Provisional County of Haliburton	All
8.	Hastings	Village of Deloro Village of Frankford Township of Thurlow
9.	Huron	Town of Exeter Village of Bayfield Township of Colborne
10.	Kent	Town of Bothwell Town of Tilbury Town of Wallaceburg Village of Wheatley
11.	Lambton	Town of Forest Town of Petrolia Village of Grand Bend Township of Bosanquet Township of Moore Township of Sarnia

	COLUMN 1	COLUMN 2
Item	County	Local Municipalities
12.	Lanark	All
13.	Leeds and Grenville	All
14.	Lennox and Addington	Town of Napanee Village of Bath Township of Adolphustown Township of Denbigh, Abinger and Ashby Township of Fredericksburgh South Township of Kaladar, Anglesea and Effingham Township of Richmond
15.	Middlesex	City of London Town of Parkhill Town of Strathroy Village of Glencoe Township of Caradoc Township of Ekfrid Township of London Township of McGillivray Township of Metcalfe Township of Mosa Township of Westminster
16.	Northumberland	All
17.	Oxford	All
18.	Peterborough	Village of Havelock Village of Lakefield Village of Millbrook Village of Norwood Township of Belmont and Methuen Township of Douro Township of Cavan Township of Galway and Cavendish Township of Smith Township of South Monaghan
19.	Prescott and Russell	All
20.	Renfrew	Town of Deep River Town of Renfrew
21.	Simcoe	City of Orillia Town of Alliston Town of Bradford Town of Stayner Town of Wasaga Beach Village of Beeton Village of Cookstown Village of Creemore Village of Tottenham Township of Adjala Township of Essa Township of Innisfil Township of Matchedash Township of Medonte

	COLUMN 1	COLUMN 2
Item	County	Local Municipalities
22.	Stormont, Dundas and Glengarry	Township of Rama Township of Sunnidale Township of Tecumseth Township of Tosorontio Township of West Gwillimbury Township of Vespra All
23.	Victoria	All
24.	Wellington	All—except the City of Guelph

O. Reg. 474/76, Sched. 1.

**Schedule 2**

	COLUMN 1	COLUMN 2
Item	Territorial Districts	Local Municipalities
1.	Algoma	Village of Hilton Beach Township of Iron Bridge Township of Elliot Lake Township of Hilton Township of Johnson Township of Laird Township of MacDonald, Meredith and Aberdeen Additional Township of Michipicoten Township of St. Joseph Township of Tarbutt and Tarbutt Additional Township of Thompson Township of Wicksteed
2.	Cochrane	All
3.	Kenora	Town of Keewatin Town of Kenora Township of Ignace Township of Red Lake
4.	Manitoulin	Town of Gore Bay Township of Assiginack Township of Billings Township of Burpee Township of Carnarvon Township of Cockburn Island Township of Gordon Township of Rutherford and George Island Township of Sandfield Township of Tehkummah
5.	Nipissing	All

	COLUMN 1	COLUMN 2
Item	Territorial Districts	Local Municipalities
6.	Parry Sound	All
7.	Rainy River	All
8.	Sudbury	All
9.	Thunder Bay	City of Thunder Bay Municipality of Neebing Municipality of Shuniah Town of Geraldton Township of Conmee Township of Gillies Township of O'Connor Township of Paigoonge Township of Schreiber Township of Terrace Bay
10.	Timiskaming	All

O. Reg. 474/76, Sched. 2.

**Schedule 3**

	COLUMN 1	COLUMN 2
Item	District, Metropolitan or Regional Municipality	Area Municipalities
1.	Metropolitan Toronto	All except City of Toronto
2.	Durham	All
3.	Haldimand-Norfolk	All
4.	Halton	All
5.	Hamilton-Wentworth	All
6.	Muskoka	All
7.	Niagara	All
8.	Ottawa-Carleton	All
9.	Peel	All
10.	Sudbury	All
11.	Waterloo	All
12.	York	All

O. Reg. 474/76, Sched. 3.

## Schedule 4

Item	The Territorial Districts of:
1.	Cochrane
2.	Nipissing
3.	Parry Sound
4.	Rainy River
5.	Sudbury
6.	Timiskaming

O. Reg. 474/76, Sched. 4.

## Schedule 5

	COLUMN 1	COLUMN 2
Item	Territorial Districts	School Board
1.	Algoma	North Shore Board of Education Sault Ste. Marie Board of Education
2.	Kenora	Dryden Board of Education Kenora Board of Education
3.	Thunder Bay	Geraldton Board of Education Lakehead Board of Education Lake Superior Board of Education Nipigon-Red Rock Board of Education

O. Reg. 474/76, Sched. 5.

2. Ontario Regulations 804/73, 206/74, 542/74, 8/75, 603/75, 188/76 and 311/76 are revoked.

W. DARCY MCKEOUGH  
*Treasurer of Ontario and  
 Minister of Economics and  
 Intergovernmental Affairs*

Dated at Toronto, this 27th day of May, 1976.

## THE PLANNING ACT

### O. Reg. 475/76.

Delegation of Authority of Minister under Section 44b of The Planning Act.

Made—May 19th, 1976.

Filed—May 28th, 1976.

## REGULATION MADE UNDER THE PLANNING ACT

### DELEGATION OF AUTHORITY OF MINISTER UNDER SECTION 44b OF THE PLANNING ACT

1. Subject to sections 2 and 3, all authority of the Minister under subsection 5 of section 29 and under section 33 of the Act in respect of land situate in The District Municipality of Muskoka is hereby delegated to the council of The District Municipality of Muskoka. O. Reg. 475/76, s. 1.

2. The delegation made in section 1 does not apply in respect of,

- (a) any application for approval under subsection 5 of section 29 or subsection 1 of section 33 of the Act received by the Minister prior to the day this Order comes into force; or
- (b) any matter referred to in subsections 9, 12a, 14, 15 and 16 of section 33 of the Act unless any such matter relates to lands that are within a draft plan approved by the council under subsection 12. O. Reg. 475/76, s. 2.

3. The council, in exercising the authority delegated by section 1 in respect of section 33 of the Act, shall comply with the following conditions, provided however that failure to comply with one or more of such conditions does not of itself terminate the delegation of authority:

1. The council shall adopt an application form that is approved by the Ministry of Housing for the receipt of applications under subsection 1 of section 33 of the Act.
2. The council shall assign to each application received under subsection 1 of section 33 of the Act a file number consisting of the figures "44", the letter "T", the last two figures of the year in which the application is received and a number corresponding to the order in which the application is received commencing with "501", and a new series of numbers shall be commenced each year.

3. The council shall send to the Subdivisions Branch, Ministry of Housing, one copy of each application received by the council under subsection 1 of section 33 of the Act and four copies of the draft plan that is the subject of the application, and such copies shall be sent not later than ten days after the receipt of the application.

4. If the council decides not to confer, as referred to in subsection 3 of section 33 of the Act, in respect of an application received under subsection 1 of the said section 33, the council shall, in writing, so advise the Subdivisions Branch of the Ministry of Housing and the clerk of the area municipality in which the land that is the subject of the application is situate, giving the reason or reasons why the council has decided not to confer on the application.

5. If the council decides to confer as referred to in subsection 3 of section 33 of the Act in respect of an application received under subsection 1 of the said section 33, council shall send to the Subdivisions Branch of the Ministry of Housing a list of the officials, commissions, authorities or other persons conferred with or to be conferred with on the application and shall send a copy of the application and of the draft plan to which it relates to the clerk of the area municipality in which the land that is the subject of the application is situate, and to such other officials, commissions, authorities and other persons as the Minister may direct.

6. In conferring, as referred to in paragraph 5, the council shall allow sixty days for the making of written comments in respect of the application for approval, such sixty days to commence from the date that a copy of the application is sent to the party conferred with, provided that the time for making comments may be extended by the council where the council is satisfied that there is good reason therefor.

7. Where the council has not given or refused approval to an application made under subsection 1 of section 33 of the Act within ninety days of receipt of the application, the council shall forthwith provide the applicant, the clerk of the area municipality in which the land that is the subject of the application is situate and the Subdivisions Branch of the Ministry of Housing with a report on the status of the application.



8. Where the council gives approval to a draft plan under subsection 12 of section 33 of the Act, such approval shall be shown on the draft plan in the following form:

Subject to the conditions, if any, set forth in our letter dated.....,

19... this draft plan is approved under section 33 of *The Planning Act* this ..... day of ....., 19...

9. Where conditions are imposed to the approval of a plan of subdivision, approval of a final plan for registration shall not be given until the area municipality in which the land is situate has advised the council in writing that all of the requirements of the area municipality have been satisfied.

10. Where the council gives approval to a final plan under subsection 14 of section 33 of the Act, such approval shall be shown on the final plan in the following form:

Approved under section 33 of *The Planning Act* by the council of The District Municipality of Muskoka this

..... day of ....., 19...

11. Where the final plan is to be registered under *The Land Titles Act*, the council shall not approve the final plan for registration until the examiner of surveys appointed under *The Land Titles Act* has advised that the plan is acceptable for registration.

12. The original of the final plan as approved together with all copies required for registration under *The Registry Act* or *The Land Titles Act*, as the case may be, shall be forwarded by the council to the appropriate Land Registry Office.

13. The council shall forward one copy of each final plan approved for registration to the Subdivisions Branch of the Ministry of Housing. O. Reg. 475/76, s. 3.

4. This Order comes into force on the 1st day of June, 1976.

JOHN R. RHODES  
*Minister of Housing*

Dated at Toronto, this 19th day of May, 1976.

(8116)

24

THE FOREST FIRES PREVENTION ACT

O. Reg. 476/76.  
Restricted Fire Zone.  
Made—May 28th, 1976.  
Filed—May 28th, 1976.

REGULATION MADE UNDER  
THE FOREST FIRES PREVENTION ACT

RESTRICTED FIRE ZONE

1. The North Central Fire Region as described in Schedule 2 of Appendix A to Regulation 354 of Revised Regulations of Ontario, 1970 as made by section 2 of Ontario Regulation 502/74, is declared to be a restricted fire zone from the 1st day of June to the 15th day of June, both inclusive, in the year 1976. O. Reg. 476/76, s. 1.

LEO BERNIER  
*Minister of Natural Resources*

Dated at Toronto, this 28th day of May, 1976.

(8121)

24

THE FOREST FIRES PREVENTION ACT

O. Reg. 477/76.  
Restricted Fire Zones.  
Made—May 28th, 1976.  
Filed—May 28th, 1976.

REGULATION MADE UNDER  
THE FOREST FIRES PREVENTION ACT

RESTRICTED FIRE ZONES

1. The parts of the Northwestern Fire Region described in Schedules A, B and C hereto are declared to be Restricted Fire Zones from the 1st day of June to the 15th day of June, both inclusive, in the year 1976. O. Reg. 477/76, s. 1.

Schedule A

In the territorial districts of Kenora and Thunder Bay and described as follows:

Beginning at the southeasterly corner of the Geographic Township of Corman in the Territorial District of Kenora; thence northerly along the

easterly boundary of the geographic townships of Corman and Chartrand and the northerly production of the westerly boundary of the Geographic Township of Chartrand to the southwesterly corner of G.T.P. Block No. 6; thence easterly along the south boundary of that block to the southeasterly corner thereof; thence northerly along the easterly boundary of that block and the northerly production of the easterly boundary of that Block No. 6 to the base line run by Phillips and Benner, Ontario Land Surveyors, in 1931; thence northeasterly in a straight line to the intersection of latitude 50° 00' with the meridian line run by K. G. Ross, Ontario Land Surveyor, in 1921; thence easterly along latitude 50° 00' to longitude 90° 00'; thence north along longitude 90° 00' to the southerly limit of the right-of-way of the Canadian National Railway; thence westerly along that railway limit to the northerly production of the easterly boundary of the G.T.P. Block No. 8; thence southerly along that production to the northeasterly corner of that Block No. 8; thence westerly along the northerly boundary of that Block to the northwesterly corner thereof; thence southerly along the westerly boundary of that Block and its southerly production to the base line run by Phillips and Benner, Ontario Land Surveyors, in 1932; thence westerly along that base line to the southeasterly corner of G.T.P. Block No. 9; thence westerly along the southerly boundary of that Block to the southwesterly corner thereof; thence westerly along the base line run by Phillips and Benner, Ontario Land Surveyors, in 1932 to the 5th meridian line; thence southerly along that meridian to a line drawn west astronomically from the southwesterly corner of the Geographic Township of Grummett in the Territorial District of Kenora; thence east astronomically to the place of beginning. O. Reg. 477/76, Sched. A.

#### Schedule B

In the Territorial District of Kenora, Patricia Portion and described as follows:

Beginning at a point in the Interprovincial Boundary between Ontario and Manitoba where the same is intersected by a line drawn west astronomically from the water's edge on the most westerly extremity of Pakwash Lake; thence east astronomically to longitude 94° 30'; thence southerly along longitude 94° 30' to latitude 50° 30'; thence easterly along latitude 50° 30' to the high-water mark of Lac Seul; thence southeasterly along that high-water mark to the intersection with the 6th meridian line; thence northeasterly in a straight line to the southeasterly corner of the Geographic Township of Birkett; thence northerly along the easterly boundary of the geographic townships of Birkett, Costello and McNaughton to the northeasterly corner of the last mentioned geographic township; thence northerly along the northerly production of the easterly boundary of the Geographic Township of McNaughton to the 11th base

line; thence westerly along the 11th base line to longitude 92° 30'; thence northerly along that longitude to the interprovincial boundary between Ontario and Manitoba; thence southwesterly and southerly along that boundary to the place of beginning. O. Reg. 477/76, Sched. B.

#### Schedule C

In the territorial districts of Kenora, Thunder Bay and Kenora, Patricia Portion and described as follows:

Beginning at the northeasterly corner of the Geographic Township of Laval in the Territorial District of Kenora; thence southerly along the easterly boundary of the geographic townships of Laval and Hartman to the intersection with a line drawn west astronomically from the 69th mile post on the 5th meridian line as surveyed by A. Niven, Ontario Land Surveyor in 1897; thence east astronomically to the said 69th mile post; thence northerly along that 5th meridian to the base line surveyed by Phillips and Benner, Ontario Land Surveyors in 1932; thence easterly along that base line to the southwesterly corner of G.T.P. Block No. 9; thence easterly along the southerly boundary of that Block to the southeasterly corner thereof; thence easterly along the base line surveyed by Phillips and Benner, Ontario Land Surveyors in 1932, to the southerly production of the westerly boundary of G.T.P. Block No. 8; thence northerly along that production and the westerly boundary of that block to the northwesterly corner thereof; thence easterly along the northerly boundary of that block to the northeasterly corner thereof; thence northerly along the northerly production of the easterly boundary of that G.T.P. Block No. 8 to the southerly limit of the right-of-way of the Canadian National Railway; thence easterly along that railway limit to longitude 90° 00'; thence northerly along that longitude to latitude 51° 00'; thence easterly along that latitude to longitude 89° 00'; thence northerly along longitude 89° 00' to the southerly boundary of Wunnumin Lake Indian Reserve 86; thence easterly along that southerly boundary to the easterly boundary of that Indian Reserve; thence northerly along that easterly boundary to the northerly boundary of that Indian Reserve; thence westerly along that northerly boundary to longitude 89° 00'; thence northerly along longitude 89° 00' to latitude 54° 00'; thence northwesterly in a straight line to the intersection of longitude 91° 30' with latitude 55° 00'; thence northwesterly along the northwesterly production of the last mentioned line to the Interprovincial Boundary between Ontario and Manitoba; thence in a southwesterly direction along that boundary to longitude 92° 30'; thence southerly along longitude 92° 30' to the 11th base line; thence easterly along the 11th base line to the northerly production of the easterly boundary of the Geographic Township of McNaughton; thence southerly along that production to the northeasterly corner of McNaughton Township;

thence southerly along the easterly boundary of the geographic townships of McNaughton, Costello and Birkett to the southeasterly corner of Birkett Township; thence southwesterly in a straight line to the intersection of the 6th meridian line with the high-water mark along the southerly shore of Lac Seul; thence in a general southeasterly direction following the high-water mark of Lac Seul to the westerly limit of Indian Reserve 28; thence in a southerly direction along the westerly limit of the said Indian Reserve to the high-water mark of Lac Seul; thence in an easterly direction along that high-water mark to the southerly limit of Indian Reserve 28; thence easterly along the southerly limit of that Indian Reserve and its easterly production to the northerly production of the easterly boundary of the Geographic Township of McIlraith; thence southerly along that production to the northeasterly corner of the last mentioned geographic township; thence southerly along the easterly boundary of the geographic townships of McIlraith and Webb to the place of beginning. O. Reg. 477/76, Sched. C.

LEO BERNIER  
*Minister of Natural Resources*

Dated at Toronto, this 28th day of May, 1976.

(8122)

24

## THE FOREST FIRES PREVENTION ACT

O. Reg. 478/76.

Restricted Fire Zones.

Made—May 28th, 1976.

Filed—May 28th, 1976.

### REGULATION MADE UNDER THE FOREST FIRES PREVENTION ACT

#### RESTRICTED FIRE ZONES

1. The parts of the Northwestern Fire Region described in Schedules A, B and C hereto are declared to be Restricted Fire Zones from the 1st day of June to the 15th day of June, both inclusive, in the year 1976. O. Reg. 478/76, s. 1.

#### Schedule A

In the Territorial District of Kenora and described as follows:

Beginning at the northeasterly corner of the Geographic Township of Laval in the Territorial District of Kenora; thence southerly along the easterly boundary of the geographic townships of Laval and Hartman to the intersection with a line drawn west astronomically from the 69th mile

post on the 5th meridian line as surveyed by A. Niven, Ontario Land Surveyor, in 1897; thence east astronomically to the said 69th mile post; thence southerly along the said 5th meridian line to a line drawn west astronomically from the southwesterly corner of the Geographic Township of Grummett; thence west astronomically 12.5 miles; thence north astronomically 11.5 miles, more or less, to the intersection with the 4th base line; thence westerly along that base line to the 24th mile post planted therein; thence north astronomically along a meridian surveyed by Speight and Van Nostrand, Ontario Land Surveyors, in 1927 a distance of 11 miles and 76.20 chains, more or less, to the intersection with the base line surveyed by A. Niven, Ontario Land Surveyor, in 1895; thence west astronomically along that base line 6 miles and 8.05 chains, more or less, to a survey post planted therein distant 3.302 chains measured easterly along the said base line from the 60th mile post thereon; thence north 34° west astronomically 21 miles and 55.58 chains, more or less, to the southeasterly corner of the Geographic Township of MacNicol; thence northerly along the easterly boundary of the last mentioned geographic township and its northerly production to the high-water mark along the southerly bank of Canyon Lake; thence easterly along that high-water mark to longitude 93° 45'; thence northerly along longitude 93° 45' to latitude 50° 30'; thence easterly along latitude 50° 30' to the high-water mark along Lac Seul; thence southeasterly along that high-water mark to the westerly limit of Indian Reserve 28; thence in a southerly direction along the westerly limit of the said Indian Reserve to the high-water mark of Lac Seul; thence in an easterly direction along that high-water mark to the southerly limit of Indian Reserve 28; thence easterly along that limit and its easterly production to the northerly production of the easterly boundary of the Geographic Township of McIlraith; thence southerly along that production to the northeasterly corner of the last mentioned geographic township; thence southerly along the easterly boundary of the geographic townships of McIlraith and Webb to the place of beginning. O. Reg. 478/76, Sched. A.

#### Schedule B

In the Territorial Districts of Kenora and Rainy River and described as follows:

Beginning at the southeasterly corner of Godson Township in the Territorial District of Kenora; thence in a westerly direction along the southerly boundary of the Township of Godson to the east shore of Sabaskong Bay of Lake of the Woods; thence westerly and southwesterly along the south shore of the said bay and along the east shore of the Lake of the Woods to where the same is intersected by the 49th degree parallel of north latitude; thence due west 15 miles, more or less, to the International Boundary between Canada and the United States of America; thence southerly and southeasterly along that boundary to longitude

92° 30'; thence northerly along that longitude to the high-water mark along the southerly bank of the Seine River; thence easterly along that high-water mark to the southerly boundary of Indian Reserve 23A; thence easterly and northerly along that boundary to the high-water mark along the southerly bank of the Seine River; thence easterly along that high-water mark to the southerly limit of the right-of-way of that part of the King's Highway known as No. 11; thence easterly along that right-of-way to the southerly production of the easterly boundary of the Geographic Township of Bennett in the Territorial District of Rainy River; thence northerly along that southerly production and the easterly boundary of that geographic township and the northerly production of the easterly boundary of the Geographic Township of Bennett to the third base line; thence westerly along that base line to the fifth meridian line; thence northerly along the fifth meridian line 12 miles, more or less, to a point in a line drawn west astronomically from the southwesterly corner of Grummett Township in the Territorial District of Kenora; thence west astronomically 12.5 miles; thence north astronomically 11.5 miles, more or less, to the intersection with the 4th base line; thence westerly along the 4th base line to the 24th mile post planted therein; thence southwesterly in a straight line to the northeasterly corner of Godson Township; thence southerly along the easterly boundary of that township to the place of beginning. O. Reg. 478/76, Sched. B.

#### Schedule C

In the Territorial Districts of Kenora and Kenora, Patricia Portion and described as follows:

Beginning at a point in the Interprovincial Boundary between Ontario and Manitoba where the same is intersected by a line drawn west astronomically from the water's edge on the most westerly extremity of Pakwash Lake; thence east astronomically to longitude 94° 30'; thence southerly along that longitude to latitude 50° 30'; thence easterly along latitude 50° 30' to longitude 93° 45'; thence southerly along that longitude to the high-

water mark along the southerly shore of Canyon Lake; thence westerly along that high-water mark to the intersection with the northerly production of the easterly boundary of the Geographic Township of MacNicol; thence southerly along that northerly production and the easterly boundary of the Geographic Township of MacNicol to the southeasterly corner thereof; thence south 34° east along a line surveyed by Phillips and Benner, Ontario Land Surveyors, in 1928, a distance of 21 miles and 55.58 chains, more or less, to a point in the base line surveyed by A. Niven, Ontario Land Surveyor, in 1895, the said point being distant 3.302 chains measured easterly along the said base line from the 60th mile post thereon; thence east along that base line 6 miles and 8.05 chains to the meridian line surveyed by Speight and Van Nostrand, Ontario Land Surveyors, in 1927; thence southerly along that meridian line 11 miles and 76.20 chains, more or less, to the 24th mile post planted in the 4th base line; thence southwesterly in a straight line to the northeasterly corner of the Geographic Township of Godson; thence southerly along the easterly boundary of the last-mentioned geographic township to the southeasterly corner thereof; thence in a westerly direction along the southerly boundary of the Township of Godson to the east shore of Sabaskong Bay of Lake of the Woods; thence westerly and southwesterly along the south shore of the said bay and along the east shore of the Lake of the Woods to where the same is intersected by the 49th degree parallel of north latitude; thence due west 15 miles, more or less, to the International Boundary between Canada and the United States of America; thence northerly and northwesterly along that boundary to the Interprovincial Boundary between Ontario and Manitoba; thence northerly along that boundary to the place of beginning. O. Reg. 478/76, Sched. C.

LEO BERNIER  
*Minister of Natural Resources*

Dated at Toronto, this 28th day of May, 1976.

(8123)

24

# Publications Under The Regulations Act

June 19th, 1976

## THE CONSERVATION AUTHORITIES ACT

O. Reg. 479/76.

Fill, Construction and Alteration to  
Waterways—Nickel District.  
Made—April 20th, 1976.  
Approved—May 26th, 1976.  
Filed—May 31st, 1976.

### REGULATION TO AMEND ONTARIO REGULATION 942/75 MADE UNDER

#### THE CONSERVATION AUTHORITIES ACT

1. Schedule 1 to Ontario Regulation 942/75 is revoked and the following substituted therefor:

#### Schedule 1

That part of the Junction Creek and Nolan Creek watersheds extending northerly and easterly from Kelly Lake in the Geographic Township of McKim, now part of the City of Sudbury in The Regional Municipality of Sudbury, to,

- (a) Lot 7 in Concession IV in the Geographic Township of McKim, now part of the City of Sudbury in The Regional Municipality of Sudbury, on the main branch of Nolan Creek;
- (b) Lot 4 in Concession VI in the Geographic Township of McKim, now part of the City of Sudbury in The Regional Municipality of Sudbury, on the west branch of Junction Creek;
- (c) the north limit of Lot 11 in Concession VI in the Geographic Township of Neelon, now part of the City of Sudbury in The Regional Municipality of Sudbury, on the main branch of Junction Creek; and
- (d) the north limit of Lot 12 in Concession VI in the Geographic Township of Neelon, now part of the City of Sudbury in The Regional Municipality of Sudbury, on the east branch of Junction Creek,

as shown delineated by the fill line and coloured red on maps filed in the Office of the Registrar of Regulations at Toronto as Numbers 1941 to 1953, both inclusive. O. Reg. 479/76, s. 1.

## NICKEL DISTRICT CONSERVATION AUTHORITY:

COLIN G. CASWELL  
*Chairman*

D. C. MANSFIELD  
*Secretary-Treasurer*

Dated at Sudbury, this 20th day of April, 1976.

(8140)

25

## THE GAME AND FISH ACT

O. Reg. 480/76.

Open Seasons—Moose and Deer.  
Made—May 26th, 1976.  
Filed—May 31st, 1976.

### REGULATION TO AMEND ONTARIO REGULATION 304/76 MADE UNDER THE GAME AND FISH ACT

1. The heading immediately preceding section 1 of Ontario Regulation 304/76 is struck out and the following substituted therefor:

#### OPEN SEASONS—MOOSE AND DEER

2. Section 1 of the said Regulation is revoked and the following substituted therefor:

1. In this Regulation,

(a) "non-resident's licence to hunt deer" means a non-resident's licence to hunt deer, bear, fox, game birds, rabbits, raccoon, squirrel and wolf; and

(b) "non-resident's licence to hunt moose" means a non-resident's licence to hunt moose, deer, bear, fox, game birds, rabbits, raccoon, squirrel and wolf. O. Reg. 480/76, s. 2.

3. The said Regulation is amended by adding immediately after section 2 the following heading:

## OPEN SEASON FOR MOOSE

4. The said Regulation is further amended by adding immediately after section 8 the following heading:

## OPEN SEASON FOR DEER

5. The said Regulation is further amended by adding thereto the following sections:

9.—(1) Subject to section 11, the holder of a resident's licence to hunt deer and bear or a farmer's licence to hunt deer and bear may hunt deer in the year 1976 in the parts of Ontario described in,

- (a) Schedule 15 from the 4th day of October to the 15th day of December, both inclusive;
- (b) Schedules 16, 17, 18 and 19 from the 15th day of September to the 30th day of September, both inclusive;
- (c) Schedule 20 from the 8th day of November to the 13th day of November, both inclusive;
- (d) Schedule 21 from the 1st day of November to the 13th day of November, both inclusive;
- (e) Schedule 22 from the 9th day of October to the 31st day of October, both inclusive, and from the 22nd day of November to the 27th day of November, both inclusive;
- (f) Schedule 23 from the 9th day of October to the 31st day of October, both inclusive, and from the 22nd day of November to the 24th day of November, both inclusive;
- (g) Schedule 27 from the 7th day of November to the 30th day of November, both inclusive;
- (h) Schedule 29 from the 1st day of November to the 4th day of November, both inclusive;
- (i) Schedule 30 from the 25th day of October to the 30th day of November, both inclusive;
- (j) Schedules 31 and 39 from the 1st day of November to the 3rd day of November, both inclusive;
- (k) Schedule 32 from the 25th day of October to the 11th day of December, both inclusive;
- (l) Schedule 33 on the 1st and 2nd days of November;
- (m) Schedule 34 from the 25th day of October to the 30th day of November, both inclusive;

- (n) Schedule 35 from the 25th day of October to the 31st day of October, both inclusive, and from the 1st day of November to the 30th day of November, both inclusive;
- (o) Schedule 36 from the 25th day of October to the 31st day of December, both inclusive; and
- (p) Schedule 37 from the 25th day of October to the 31st day of October, both inclusive; and from the 4th day of November to the 31st day of December, both inclusive.

'(2) The holder of a resident's licence to hunt deer and bear or a farmer's licence to hunt deer and bear may hunt deer in the year 1976 in the parts of Ontario described in,

- (a) Schedules 16 and 18 from the 30th day of October to the 15th day of December, both inclusive;
- (b) Schedules 17 and 19 from the 4th day of October to the 15th day of December, both inclusive;
- (c) Schedule 24 from the 1st day of November to the 13th day of November, both inclusive;
- (d) Schedules 25, 26 and 27 from the 1st day of November to the 6th day of November, both inclusive;
- (e) Schedule 28 from the 1st day of November to the 4th day of November, both inclusive; and
- (f) Schedule 38 from the 1st day of November to the 31st day of December, both inclusive. O. Reg. 480/76, s. 5, *part*.

10.—(1) Subject to section 11, the holder of a non-resident's licence to hunt deer or a non-resident's licence to hunt moose may hunt deer in the year 1976 in the parts of Ontario described in,

- (a) Schedule 15 from the 4th day of October to the 15th day of November, both inclusive;
- (b) Schedules 16, 17, 18 and 19 from the 15th day of September to the 30th day of September, both inclusive;
- (c) Schedule 20 from the 8th day of November to the 13th day of November, both inclusive;
- (d) Schedule 22 from the 9th day of October to the 31st day of October, both inclusive, and from the 22nd day of November to the 27th day of November, both inclusive;

- (e) Schedule 23 from the 9th day of October to the 31st day of October, both inclusive, and from the 22nd day of November to the 24th day of November, both inclusive;
- (f) Schedule 27 from the 7th day of November to the 30th day of November, both inclusive;
- (g) Schedule 29 from the 1st day of November to the 4th day of November, both inclusive;
- (h) Schedule 30 from the 25th day of October to the 30th day of November, both inclusive;
- (i) Schedule 31 from the 1st day of November to the 3rd day of November, both inclusive; and
- (j) Schedule 35 from the 25th day of October to the 31st day of October and from the 1st day of November to the 30th day of November, both inclusive.

(2) The holder of a non-resident's licence to hunt deer or a non-resident's licence to hunt moose may hunt deer in the year 1976 in the parts of Ontario described in,

- (a) Schedule 17 from the 11th day of October to the 15th day of November, both inclusive;
- (b) Schedule 18 from the 30th day of October to the 15th day of November, both inclusive;
- (c) Schedule 24 from the 1st day of November to the 13th day of November, both inclusive;
- (d) Schedules 26 and 27 from the 1st day of November to the 6th day of November, both inclusive;
- (e) Schedule 28 from the 1st day of November to the 4th day of November, both inclusive; and
- (f) Schedule 38 from the 1st day of November to the 31st day of December, both inclusive.  
O. Reg. 480/76, s. 5, *part*.

11.—(1) Only bows and arrows or flint lock or percussion cap muzzle loading guns may be used to hunt deer in the year 1976 in the parts of Ontario described in Schedule 15 from the 4th day of October to the 15th day of December, both inclusive.

(2) Only bows and arrows may be used to hunt deer in the year 1976 in the parts of Ontario described in,

- (a) Schedules 16, 17, 18 and 19 from the 15th day of September to the 30th day of September, both inclusive;

- (b) Schedules 22 and 23 from the 9th day of October to the 31st day of October, both inclusive;
- (c) Schedule 27 from the 7th day of November to the 30th day of November, both inclusive;
- (d) Schedule 30 from the 25th day of October to the 30th day of November, both inclusive;
- (e) Schedule 32 from the 25th day of October to the 11th day of December, both inclusive;
- (f) Schedule 34 from the 25th day of October to the 30th day of November, both inclusive;
- (g) Schedule 35 from the 25th day of October to the 31st day of October, both inclusive, and from the 7th day of November to the 30th day of November, both inclusive;
- (h) Schedule 36 from the 25th day of October to the 31st day of December, both inclusive; and
- (i) Schedule 37 from the 25th day of October to the 31st day of October, both inclusive, and from the 4th day of November to the 31st day of December, both inclusive.

(3) Only bows and arrows or flint lock or percussion cap muzzle loading guns or shotguns may be used to hunt deer in the year 1976 in the parts of Ontario described in,

- (a) Schedule 29 from the 1st day of November to the 4th day of November, both inclusive;
- (b) Schedules 31 and 39 from the 1st day of November to the 3rd day of November, both inclusive; and
- (c) Schedule 33 on the 1st and 2nd days of November.

(4) No person shall use or be accompanied by a dog while hunting deer in the year 1976 in the parts of Ontario described in,

- (a) Schedules 16, 17, 18 and 19 from the 15th day of September to the 30th day of September, both inclusive;
- (b) Schedule 20 from the 8th day of November to the 13th day of November, both inclusive;
- (c) Schedule 21 from the 1st day of November to the 13th day of November, both inclusive;
- (d) Schedule 22 from the 9th day of October to the 31st day of October, both inclusive, and from the 22nd day of November to the 27th day of November, both inclusive;

- (e) Schedule 23 from the 9th day of October to the 31st day of October, both inclusive, and from the 22nd day of November to the 24th day of November, both inclusive;
- (f) Schedule 27 from the 7th day of November to the 30th day of November, both inclusive;
- (g) Schedule 29 from the 1st day of November to the 4th day of November, both inclusive;
- (h) Schedules 30 and 34 from the 25th day of October to the 30th day of November, both inclusive;
- (i) Schedules 31 and 39 from the 1st day of November to the 3rd day of November, both inclusive;
- (j) Schedule 32 from the 25th day of October to the 11th day of December, both inclusive;
- (k) Schedule 33 on the 1st and 2nd days of November;
- (l) Schedule 35 from the 25th day of October to the 31st day of October, both inclusive, and from the 1st day of November to the 30th day of November, both inclusive;
- (m) Schedule 36 from the 25th day of October to the 31st day of December, both inclusive; and
- (n) Schedule 37 from the 25th day of October to the 31st day of October, both inclusive, and from the 4th day of November to the 31st day of December, both inclusive. O. Reg. 480/76, s. 5, *part*.

6. The said Regulation is further amended by adding thereto the following Schedules:

#### Schedule 16

Beginning at the intersection of the centre line of that part of the King's Highway known as No. 105 with the centre line of the English River; thence easterly along the centre line of the English River, Lac Seul composed of Shanty Narrows, Poplar Narrows, Manitou Narrows, Sen Bay of Lac Seul and Bindo Lake to the most easterly extremity of Bindo Lake; thence southeasterly in a straight line to the most northerly limit of Stranger Lake; thence southerly along the centre line of Stranger Lake, the connecting waters between McDougall Bay of Marchington Lake and Stranger Lake, and the said McDougall Bay to the most southwesterly extremity of the said McDougall Bay; thence south astronomically to the centre line of the right-of-way of the Canadian National Railway Company; thence easterly along that centre line to the centre line of the connecting waters between Tawatina Lake and Singapore Lake; thence in a southerly, easterly

and southerly direction along the said connecting waters, Singapore Lake, the connecting waters between Singapore Lake and Conver Lake, Conver Lake, Lake of Bay River and Lake of Bays to the most southwesterly limit of Lake of Bays; thence south astronomically to the most northerly limit of Jarvis Lake; thence westerly along the centre line of Jarvis Lake, the connecting waters between Jarvis Lake and Flying Loon Lake, Flying Loon Lake and the English River to the centre line of Loggers Lake; thence in a southerly direction along the centre line of Loggers Lake, Amik River and Amik Lake to the most southwesterly extremity of Amik Lake; thence southwesterly in a straight line to the most northerly extremity of Basket Lake; thence in a southerly direction along the centre line of Basket Lake to the most southerly extremity thereof; thence southerly in a straight line to the easterly corner of the Geographic Township of Hyndman; thence southerly along the easterly boundary of that geographic township to the centre line of that part of the King's Highway known as No. 17; thence in a southeasterly direction along that centre line to the centre line of the right-of-way of Blind Bay Road; thence in a southerly and westerly direction along that centre line to the high-water mark of the southerly shore of the Seine River; thence westerly along the said high-water mark to the southerly boundary of the Seine River Indian Reserve 22A2; thence westerly along that southerly boundary to the 49th parallel; thence westerly along that 49th parallel to the westerly boundary of the Territorial District of Thunder Bay; thence northerly along that westerly boundary to the southerly boundary of the Territorial District of Kenora; thence westerly along that southerly boundary to the centre line of Eltrut Lake; thence northerly along that centre line to the centre line of the Turtle River composed of Bending Lake to the 4th base line; thence easterly along that base line to the centre line of Bending Creek to the centre line of that part of the King's Highway known as No. 17; thence in a northwesterly direction along that centre line to the centre line of McKenzie Creek; thence in a southwesterly direction along that centre line to the centre line of Dinorwic Lake; thence in a southwesterly direction along the centre line of Dinorwic Lake, Stanawan Bay of Dinorwic Lake, Crooked Creek, Minnehaha Lake and Peak Lake to a portage to Sasakwei Lake; thence westerly along that portage to the centre line of Sasakwei Lake; thence southerly along that centre line and the connecting waters to Kabagukski Lake; thence southerly along the high-water mark along the westerly shore of Kabagukski Lake and the connecting waters to Selby Lake; thence northerly along the high-water mark along the easterly shore of Selby Lake to the most northerly extremity thereof; thence west astronomically to the centre line of Trafalgar Bay of Upper Manitou Lake; thence southerly along that centre line and Upper Manitou Lake to Swede Portage; thence easterly along that portage to the centre line of Manitou Straits; thence southerly along that centre line and the centre line of Lower Manitou Lake,



the connecting waters to Calder Lake, the centre line of Calder Lake, the connecting creek to Syndicate Lake and Syndicate Lake; thence in a northwesterly direction along a portage to Picture Narrows Lake; thence in a northerly and westerly direction along the centre line of Picture Narrows Lake, Clefrock Lake, the connecting waters to Pan Lake, Pan Lake, the connecting waters to Chuck Lake, Chuck Lake, Clefrock Creek, an unnamed lake, and the connecting waters to Lawrence Lake; thence westerly along the centre line of Lawrence Lake, and Lawrence River to Hill Lake; thence northerly along the centre line of Hill Lake and the connecting waters to Rowan Lake; thence northwesterly along the centre line of Rowan Lake to the centre line of Denmark Lake; thence northerly along the centre line of Denmark Lake to the portage to Atikwa Lake; thence northerly along that portage and the centre line of Atikwa Lake, the connecting waters to Populus Lake, Populus Lake, the connecting waters to Betula Lake and Betula Lake to the most westerly extremity thereof; thence west astronomically to the centre line of Warclub Lake; thence westerly along the centre line of Warclub Lake and the connecting waters to Dryberry Lake; thence northerly along the centre line of Point Bay of Dryberry Lake and the connecting waters to Point Lake; thence easterly along the centre line of Point Lake and the connecting waters to Teggau Lake; thence northerly along the centre line of Teggau Lake and the connecting waters to Vermilion Bay; thence easterly and northerly along the centre line of Vermilion Bay to the most northerly extremity thereof; thence north astronomically to the centre line of that part of the King's Highway known as No. 17; thence westerly along that centre line to the centre line of that part of the King's Highway known as No. 647; thence in a northwesterly direction along that centre line to a line drawn east astronomically from the easterly extremity of Canyon Lake; thence westerly along that line and the centre line of Canyon Lake, Canyon River and Wabigoon River to the centre line of the English River; thence northeasterly along the centre line of the English River consisting of Ball Lake, Tide Lake, Maynard Lake, Oak Lake, Wilcox Lake, Goose Lake, Wegg Lake, Barnston Lake and Camping Lake to the place of beginning. O. Reg. 480/76, s. 6, *part*.

#### Schedule 17

Beginning at the intersection of the International Boundary between Canada and the United States of America and the westerly boundary of the Territorial District of Thunder Bay; thence northerly along that westerly boundary to the intersection with the southerly boundary of the Territorial District of Kenora; thence westerly along that southerly boundary to the centre line of Eltrut Lake; thence northerly along that centre line to the centre line of the Turtle River composed of Bending Lake to the 4th base line; thence easterly along that base line to the centre line of Bending Creek to the centre line of that part of the King's

Highway known as No. 17; thence in a northwesterly direction along that centre line to the centre line of McKenzie Creek; thence in a southwesterly direction along that centre line to the centre line of Dinorwic Lake; thence in a southwesterly direction along the centre line of Dinorwic Lake, Stanawan Bay of Dinorwic Lake, Crooked Creek, Minnehaha Lake and Peak Lake to a portage to Sasakwei Lake; thence westerly along that portage to the centre line of Sasakwei Lake; thence southerly along that centre line and the connecting waters to Kabagukski Lake; thence southerly along the high-water mark along the westerly shore of Kabagukski Lake and the connecting waters to Selby Lake; thence northerly along the high-water mark along the easterly shore of Selby Lake to the most northerly extremity thereof; thence west astronomically to the centre line of Trafalgar Bay of Upper Manitou Lake; thence southerly along that centre line and Upper Manitou Lake to Swede Portage; thence easterly along that portage to the centre line of Manitou Straits; thence southerly along that centre line and the centre line of Lower Manitou Lake, the connecting waters to Calder Lake, the centre line of Calder Lake, the connecting creek to Syndicate Lake and Syndicate Lake; thence in a northwesterly direction along a portage to Picture Narrows Lake; thence in a northerly and westerly direction along the centre line of Picture Narrows Lake, Clefrock Lake, the connecting waters to Pan Lake, Pan Lake, the connecting waters to Chuck Lake, Chuck Lake, Clefrock Creek, an unnamed lake, and the connecting waters to Lawrence Lake; thence westerly along the centre line of Lawrence Lake, and Lawrence River to Hill Lake; thence northerly along the centre line of Hill Lake and the connecting waters to Rowan Lake; thence northwesterly along the centre line of Rowan Lake to the centre line of Denmark Lake; thence northerly along the centre line of Denmark Lake to the portage to Atikwa Lake; thence northerly along that portage and the centre line of Atikwa Lake, the connecting waters to Populus Lake, Populus Lake, the connecting waters to Betula Lake and Betula Lake to the most westerly extremity thereof; thence west astronomically to the centre line of Warclub Lake; thence westerly along the centre line of Warclub Lake and the connecting waters to Dryberry Lake; thence northerly along the centre line of Point Bay of Dryberry Lake and the connecting waters to Point Lake; thence easterly along the centre line of Point Lake and the connecting waters to Teggau Lake; thence northerly along the centre line of Teggau Lake and the connecting waters to Vermilion Bay; thence easterly and northerly along the centre line of Vermilion Bay to the most northerly extremity thereof; thence north astronomically to the centre line of that part of the King's Highway known as No. 17; thence westerly along that centre line to the centre line of that part of the King's Highway known as No. 647; thence in a northwesterly direction along that centre line to a line drawn east astronomically from the easterly extremity of Canyon Lake; thence westerly along that line and the centre line of

Canyon Lake, Canyon River and Wabigoon River to the centre line of the English River; thence northeasterly along the centre line of the English River system to the intersection of the centre line of Maynard Lake with the 7th base line; thence westerly along that base line to the intersection of the Interprovincial Boundary between Ontario and Manitoba; thence southerly and southeasterly along that Interprovincial Boundary to the intersection of latitude 49° 00'; thence easterly along that latitude to the high-water mark of Lake of the Woods; thence in a northerly direction following that high-water mark to the centre line of the right of way of a road known locally as No. 4; thence easterly along that centre line to the centre line of that part of the right of way of the King's Highway known as No. 619; thence in a southerly and easterly direction along that centre line to the centre line of that part of the King's Highway known as No. 600; thence easterly along that centre line to the westerly production of a road running east and west across the geographic townships of Dewart and Rowe; thence easterly along that production and that centre line to the centre line of a road known as Camp 404 Road; thence easterly along that centre line to the centre of the right of way of Ontario Hydro; thence in a southeasterly direction along that centre line to the southerly limit of Indian Reserve 16A; thence in an easterly direction along that southerly limit to the high-water mark along the northerly shore of Sand Bay of Rainy Lake; thence southwestly along that high-water mark to the centre line of the right-of-way of the Canadian National Railway Company; thence easterly along that centre line to the intersection with the International Boundary between Canada and the United States of America; thence easterly along that International Boundary to the place of beginning. O. Reg. 480/76, s. 6, *part.*

#### Schedule 18

Beginning at the intersection of the International Boundary between Canada and the United States of America with latitude 49° 00'; thence southeasterly and easterly along that International Boundary to the centre line of the right-of-way of the Canadian National Railway Company; thence northerly along that centre line to the high-water mark along the northerly shore of Sand Bay of Rainy Lake; thence in a northeasterly direction along that high-water mark to the southerly limit of Indian Reserve No. 16A; thence in a westerly direction along that southerly limit to the centre line of the right of way of Ontario Hydro; thence in a northwesterly direction along that centre line to the centre line of a road known as Camp 404 Road; thence westerly along that centre line to the easterly production of the centre line of a road running east and west across the geographic townships of Rowe and Dewart; thence westerly along that production and that centre line to the centre line of the right of way of Secondary Highway No. 600; thence westerly along that centre line to the centre line of the right of way of Secondary

Highway No. 619; thence in a northerly and westerly direction along that centre line to the centre line of the right of way of a road known locally as No. 4; thence westerly along that centre line to the high-water mark of Lake of the Woods; thence in a southerly direction following that high-water mark to latitude 49° 00'; thence westerly along that latitude to the International Boundary between Canada and the United States of America, being the place of beginning. O. Reg. 480/76, s. 6, *part.*

#### Schedule 19

Beginning at the intersection of the International Boundary between Canada and the United States of America with the westerly boundary of the Territorial District of Thunder Bay; thence northerly along that boundary to the intersection with latitude 49° 00'; thence easterly along that latitude to the centre line of the Seine River; thence in a southeasterly direction following that centre line to an Ontario Hydro dam; thence in a northeasterly direction along the centre line of the right of way of the Blind Bay Road to the centre line of the right of way of that part of the King's Highway known as No. 17; thence in a southeasterly direction along that centre line to the centre line of the right of way of TransCanada Pipe Lines Limited in the Geographic Township of Gibbard; thence northerly along that centre line to the centre line of the Nipigon River; thence northerly along that centre line to the confluence with the waters of Lake Nipigon; thence in a northeasterly direction along the water's edge of Lake Nipigon to the centre line of the Blackwater River; thence in a north-easterly direction along that centre line to the centre line of that part of the right of way of that part of the King's Highway known as No. 11; thence northerly and easterly along that centre line to the centre line of the right of way of Secondary Highway No. 631 in the Geographic Township of McMillan; thence in a southerly and southwestly direction along that centre line to the centre line of the right of way of that part of the King's Highway known as No. 17; thence southeasterly along that centre line to the centre line of the right-of-way of the Algoma Central Railway; thence southwestly along that centre line and its southwestly production to the water's edge of Michipicoten Bay of Lake Superior; thence in a southeasterly direction along the water's edge of Michipicoten Bay to the confluence with the centre line of the Michipicoten River; thence south 45° west astronomically to the International Boundary between Canada and the United States of America; thence northwesterly, southwestly and westerly along that International Boundary to the place of beginning. O. Reg. 480/76, s. 6, *part.*

#### Schedule 20

The geographic townships of Hilton, Jocelyn and St. Joseph in the Territorial District of Algoma. O. Reg. 480/76, s. 6, *part.*

**Schedule 21**

Cockburn Island in the Territorial District of Manitoulin. O. Reg. 480/76, s. 6, *part.*

**Schedule 22**

The geographic townships of Burpee, Dawson and Robinson in the Territorial District of Manitoulin. O. Reg. 480/76, s. 6, *part.*

**Schedule 23**

The Territorial District of Manitoulin, except the geographic townships of Burpee, Cockburn Island, Dawson and Robinson. O. Reg. 480/76, s. 6, *part.*

**Schedule 24**

A. Beginning at the intersection of the centre line of the Michipicoten River with the confluence of the waters of Lake Superior; thence south 45° west astronomically to the intersection with the International Boundary between Canada and the United States of America; thence southeasterly along that boundary to an angle in the said boundary lying between Cockburn Island and Drummond Island; thence easterly in a straight line through the North Channel of Lake Huron to a point distant 1.5 miles measured south astronomically from the south-westerly extremity of Kenny Point on Innis Island; thence north 55° east astronomically 5 miles; thence east astronomically 3 miles; thence south 36° east astronomically 5.5 miles; thence northeasterly in a straight line to the intersection of the water's edge of the North Channel of Lake Huron with the southerly production of the west boundary of the Geographic Township of Harrow; thence westerly along the northerly shore of the North Channel of Lake Huron to the centre line of the Little Serpent River; thence in an easterly direction along that centre line to the centre line of that part of the King's Highway known as No. 17; thence easterly along that centre line to the easterly boundary of the Geographic Township of Shakespeare; thence northerly along that easterly boundary to the centre line of Agnew Lake; thence northerly along the centre line of Agnew Lake, Spanish River and East Spanish River composed of Expanse Lake, First Lake, Duke Lake and East Spanish River to the northerly boundary of the Geographic Township of Arden; thence westerly along the northerly boundary of the geographic townships of Arden, Biscotasi, Hollinger and Joffre to the centre line of the right of way of Canadian Pacific Limited; thence north-westerly along that centre line to the centre line of a road running from the Canadian Pacific Limited station at Devon to that part of the King's Highway known as No. 129; thence westerly along the centre line of that road to the centre line of that part of the King's Highway known as No. 129; thence southerly along that centre line to the centre line of Ranger Lake Road in the Geographic Township of Villeneuve near Rocky Island Lake; thence westerly along that centre line to the centre line

of a road known locally as Hult Road in the Geographic Township of Whitman; thence westerly along the centre line of Hult Road to the centre line of the right-of-way of the Algoma Central Railway in Searchmont; thence northwesterly along that centre line to the centre line of the Great Lakes Power Corporation Limited transmission line at Hubert Station; thence northerly along that centre line to the right-of-way of the Algoma Central Railway in the Geographic Township of Larson; thence northerly along that centre line to the centre line of the Michipicoten River; thence westerly along that centre line to the place of beginning.

Saving and Excepting therefrom St. Joseph Island in the North Channel of Lake Huron.

B. 1. That portion of the Territorial District of Nipissing lying south and east of the city limits of North Bay and the centre line of that part of the King's Highway known as No. 17 between North Bay and that part of the King's Highway known as No. 533 and a line drawn east astronomically to the Interprovincial Boundary between Ontario and Quebec.

2. The Territorial District of Parry Sound, except the geographic townships of Conger, Cowper, Foley and Humphrey.

3. The Provisional County of Haliburton.

4. The Township of Somerville and those parts of the townships of Dalton, Laxton, Digby and Longford lying northerly of the right of way of that part of Secondary Highway known as No. 503 in the County of Victoria.

5. Those parts of the County of Peterborough lying north of that part of the King's Highway known as No. 7.

6. The townships of Bangor, Wicklow and McClure, Carlow, Cashel, Dungannon, Faraday, Herschel, Limerick, Mayo, Monteagle and Wollaston in the County of Hastings.

7. The Township of Ashby in the County of Lennox and Addington. O. Reg. 480/76, s. 6, *part.*

**Schedule 25**

Beginning at the intersection of the Interprovincial Boundary between Ontario and Quebec and the easterly production of the centre line of Ottertail Creek in Lake Timiskaming; thence in a westerly and southerly direction along that production and that centre line of Ottertail Creek and Otter Lake and a stream flowing into Otter Lake to the intersection of a tributary to Otter Lake and the southerly boundary of the Geographic Township of Gooderham; thence westerly along the southerly boundary of the geographic townships of Gooderham and Kenny to the centre line of Marten Lake;

thence westerly and northerly along the centre line of Marten Lake, Marten River, Red Cedar Lake, Temagami River, Cross Lake, the waters between Cross Lake and the South Arm of Lake Temagami, the South Arm of Lake Temagami and Lake Temagami to the most westerly extremity of Obabika Inlet of Lake Temagami; thence west astronomically to the centre line of Obabika Lake; thence in a southerly and westerly direction along that centre line to the most westerly extremity thereof; thence westerly in a straight line to the most easterly extremity of Wawiagama Lake; thence westerly along the centre line of Wawiagama Lake and Wawiagama Creek to the centre line of the Sturgeon River; thence in a northwesterly direction along that centre line to the easterly boundary of the Geographic Township of Stull; thence west astronomically to the centre line of Silvester Creek in the Geographic Township of Stull; thence southerly along that centre line to the centre line of the Wanapitei River; thence in a westerly and southerly direction along that centre line to the centre line of the right-of-way of the Canadian National Railway Company at Appelo; thence northwesterly along that centre line to the centre line of that part of the King's Highway known as No. 560 at Ostrom; thence northwesterly along that centre line to the northerly boundary of the Geographic Township of Vrooman; thence westerly along that northerly boundary to the centre line of that part of the King's Highway known as No. 144; thence southerly along that centre line to the centre line of Eastsand Creek in the Geographic Township of Invergarry; thence westerly along that centre line to the centre line of the East Spanish River; thence southerly along the centre line of the East Spanish River composed of Duke Lake, First Lake and Expanse Lake to the centre line of the Spanish River; thence in a southerly and easterly direction along the centre line of the Spanish River and Agnew Lake to the easterly boundary of the Geographic Township of Shakespeare; thence southerly along that easterly boundary to the centre line of that part of the King's Highway known as No. 17; thence westerly along that centre line to the centre line of the Little Serpent River; thence westerly along that centre line to the high-water mark along the shore of Serpent Harbour; thence southwestwardly, southeasterly and easterly along the high-water mark of Serpent Harbour and the North Channel of Lake Huron to the most easterly extremity of Bay of Islands; thence east astronomically to the centre line of that part of the King's Highway known as No. 68; thence southerly along that centre line to the northerly boundary of Indian Reserve No. 4; thence easterly along that northerly boundary to the high-water mark along the northerly shore of McGregor Bay; thence in a general easterly direction along the high-water mark of McGregor Bay, Bay Finn, Frazer Bay and the northerly shore of Georgian Bay including all the offshore islands except Wardrope Island, Little La Cloche Island and Heywood Island, to the centre line of Fort Channel of the French River; thence easterly along the centre line of Fort Channel and the main channel

of the French River to the confluence with the waters of Lake Nipissing; thence easterly and northerly along the high-water mark along the southerly and easterly shore of Lake Nipissing to the southerly limit of the City of North Bay; thence easterly and northerly along the southerly and easterly limits of the City of North Bay to the centre line of that part of the King's Highway known as No. 17; thence easterly along that centre line to the centre line of that part of the King's Highway known as No. 533; thence east astronomically to the Interprovincial Boundary between Ontario and Quebec; thence northerly along that boundary to the place of beginning. O. Reg. 480/76, s. 6, *part*.

### Schedule 26

1. The geographic townships of Conger, Cowper, Foley and Humphrey in the Territorial District of Parry Sound.

2. The District Municipality of Muskoka except those parts of the Township of Muskoka Lakes and the Town of Gravenhurst that were formerly the geographic townships of Medora and Wood lying easterly of the centre line of the right-of-way of the Canadian National Railway Company and northerly of the line between concessions XV and XVI in the said Geographic Township of Wood.

3. Those parts of the Township of Matchedash in the County of Simcoe described as follows:

- (a) lots 20 to 23, both inclusive, in Concession II;
- (b) lots 19 to 27, both inclusive, in Concession III;
- (c) lots 15 to 27, both inclusive, in Concession IV;
- (d) lots 17 to 27, both inclusive, in Concession V;
- (e) lots 15 to 26, both inclusive, in Concession VI;
- (f) lots 9 to 21, both inclusive, in Concession VII;
- (g) lots 3 to 18, both inclusive, in Concession VIII;
- (h) lots 1 to 16, both inclusive, in Concession IX;
- (i) lots 1 to 11, both inclusive, in Concession X;
- (j) lots 1 to 10, both inclusive, in Concession XI;
- (k) lots 1 to 8, both inclusive, in Concession XII; and

(l) lots 1 to 4, both inclusive, in Concession XIII.

4. The County of Renfrew.

5. Those parts of the County of Frontenac lying northerly of that part of the King's Highway known as No. 7.

6. Those parts of the County of Lennox and Addington lying northerly of that part of the King's Highway known as No. 7 except the Township of Ashby.

7. The Township of Grimsthorpe, the Township of Lake, the Township of Tudor, and those parts of the Township of Elzevir, the Township of Madoc, and the Township of Marmora lying northerly of that part of the King's Highway known as No. 7 in the County of Hastings. O. Reg. 480/76, s. 6, *part*.

#### Schedule 27

All those parts of the counties of Frontenac, Hastings and Lennox and Addington lying north of that part of the King's Highway known as No. 401 and south of that part of the King's Highway known as No. 7. O. Reg. 480/76, s. 6, *part*.

#### Schedule 28

1. That part of The Regional Municipality of Ottawa-Carleton lying west of the Rideau River.

2. The County of Grenville, excluding the G. Howard Ferguson Nursery in the Township of Oxford, and the County of Leeds.

3. The County of Lanark. O. Reg. 480/76, s. 6, *part*.

#### Schedule 29

The counties of Dundas, Glengarry, Prescott, Russell and Stormont and that part of The Regional Municipality of Ottawa-Carleton lying east of the Rideau River. O. Reg. 480/76, s. 6, *part*.

#### Schedule 30

1. The County of Northumberland.

2. The counties of Hastings, Lennox and Addington and Frontenac lying southerly of that part of the King's Highway known as No. 401.

3. The County of Grey except the Township of Keppel.

4. The townships of Arran, Brant, Bruce, Elderslie, Greenock, Kincardine and Saugeen in the County of Bruce. O. Reg. 480/76, s. 6, *part*.

#### Schedule 31

Those portions of the townships of Asphodel, North Monaghan, Otonabee and South Monaghan in the County of Peterborough lying south of that part of the King's Highway known as No. 7. O. Reg. 480/76, s. 6, *part*.

#### Schedule 32

1. The counties of Brant, Elgin, Essex (except the Township of Malden), Kent, Lambton, Middlesex and Oxford.

2. The regional municipalities of Haldimand-Norfolk and Niagara. O. Reg. 480/76, s. 6, *part*.

#### Schedule 33

The Township of Malden in the County of Essex. O. Reg. 480/76, s. 6, *part*.

#### Schedule 34

1. The counties of Dufferin, Huron, Perth and Wellington.

2. The townships of Carrick, Culross, Huron and Kinloss in the County of Bruce.

3. The regional municipalities of Halton, Hamilton-Wentworth, Peel, Waterloo and York.

4. The townships of Brock and Uxbridge and the Town of Pickering in The Regional Municipality of Durham. O. Reg. 480/76, s. 6, *part*.

#### Schedule 35

1. The townships of Albermarle, Amabel, Eastnor, Lindsay and St. Edmunds in the County of Bruce.

2. The Township of Keppel, except Griffith Island, in the County of Grey. O. Reg. 480/76, s. 6, *part*.

#### Schedule 36

All those lands in the Township of East Luther in the County of Dufferin and in the Township of West Luther in the County of Wellington described as follows:

##### FIRSTLY:

Lots 20, 21, the south half of the north half of Lot 22 and the south half of the west half of the north half of Lot 23 in Concession IV; lots 19, 20, 21 and 23 in Concession V; lots 19, 20 and 21 in Concession VI; lots 19, 20 and 21 in Concession VII; lots 19, 20 and 21 in Concession VIII; lots 19, 20 and 21 in Concession IX; and lots 19, 20 and 21 in Concession X, all in the said Township of East Luther.

SECONDLY:

Lot 13, the north half of Lot 16, all of lots 17 and 18 in Concession V; the east half of Lot 13 and all of lots 14, 15, 16, 17 and 18 in Concession VI; the south half of Lot 13 and all of lots 14, 15, 16, 17 and 18 in Concession VII; the north half of Lot 13, the north half of Lot 14, the east half of the south half of Lot 14, the east half of the west half of the south half of Lot 14, all of lots 15, 16, 17 and 18 in Concession VIII; lots 13, 14, 15, 16, 17 and 18 in Concession IX; and lots 13, 14, 15, 16, 17 and 18 in Concession X, all in the said Township of West Luther. O. Reg. 480/76, s. 6, *part.*

**Schedule 37**

All those lands in the Township of Scugog in The Regional Municipality of Durham, formerly in the Township of Reach, described as follows:

Lot 19, Lot 20 west of the Whitby and Port Perry extension railway (now Canadian National Railway Company), the south half of Lot 21 west of the said railway line in Concession XI, all of Lot 19, the north half of lots 20 and 21 west of the said railway line, and the west half of the south half of Lot 20 west of the Whitby and Port Perry extension railway (now the Canadian National Railway Company) in Concession X; the east half of the south half of Lot 14, the west quarter of the south half of Lot 14, the west half of Lot 15, the south half of Lot 16, the south half of Lot 17, the south half of the north half of Lot 16, the north half of Lot 18 and the north half of the south half of Lot 18, that part of Lot 19 in Concession IX lying west of the Whitby and Port Perry extension railway (now the Canadian National Railway Company), the east half of Lot 14, all of Lot 15, and the east half of the north half of Lot 16 in Concession VIII, the south half of Lot 13, all of Lot 14, the north half of Lot 15, and the west half of the south half of Lot 15 in Concession VII in the said Township of Reach. O. Reg. 480/76, s. 6, *part.*

**Schedule 38**

That part of the Township of Keppel in the County of Grey known as Griffith Island. O. Reg. 480/76, s. 6, *part.*

**Schedule 39**

The Township of Cavan in the County of Peterborough; the townships of Manvers and Mariposa in the County of Victoria; and the Township of Scugog, formerly the townships of Cartwright, Reach and Scugog, and the Town of Newcastle, formerly the townships of Clarke and Darlington, in The Regional Municipality of Durham. O. Reg. 480/76, s. 6, *part.*

**THE PUBLIC HOSPITALS ACT**

**O. Reg. 481/76.**

Special Grant.

Made—May 17th, 1976.

Approved—May 26th, 1976.

Filed—June 1st, 1976.

**REGULATION MADE UNDER  
THE PUBLIC HOSPITALS ACT**

**SPECIAL GRANT**

1. The Minister may pay a special grant by way of provincial aid, on or before the 1st day of June, 1976, to Hotel Dieu Hospital, Cornwall, in the amount of \$99,736, which shall be applied by the Hospital against its unmanageable interest bearing debt. O. Reg. 481/76, s. 1.

BETTE STEPHENSON  
*Acting Minister of Health*

Dated at Toronto, this 17th day of May, 1976.

(8142)

25

**THE HEALTH INSURANCE ACT, 1972**

**O. Reg. 482/76.**

General.

Made—May 26th, 1976.

Filed—June 1st, 1976.

**REGULATION TO AMEND  
ONTARIO REGULATION 323/72  
MADE UNDER  
THE HEALTH INSURANCE ACT, 1972**

1. Items 47 and 56 of Part III of Schedule 11 to Ontario Regulation 323/72 are revoked and the following substituted therefor:

47. Midland Midland District Ambulance Service

56. Petawawa Upper Ottawa Valley Ambulance

2. This Regulation shall be deemed to have come into force on the 1st day of April, 1976.

**THE MENTAL HEALTH ACT**

**O. Reg. 483/76.**  
Application of Act.  
Made—May 26th, 1976.  
Filed—June 1st, 1976.

**REGULATION TO AMEND  
REGULATION 576 OF  
REVISED REGULATIONS OF ONTARIO, 1970  
MADE UNDER  
THE MENTAL HEALTH ACT**

1.—(1) Item 17 of Schedule 3 to section 1 of Regulation 576 of Revised Regulations of Ontario, 1970, as remade by section 1 of Ontario Regulation 545/74, is revoked and the following substituted therefor:

- 17. Toronto                      Borough of York Child Guidance Clinic
  
- (2) The said Schedule 3, as remade by section 1 of Ontario Regulation 545/74 and amended by Ontario Regulations 638/74, 685/74, 617/75, 4/76 and 280/76 is further amended by adding thereto the following item:
  
- 3a. Goderich                      Huron Centre for Children and Youth

(8144) 25

**THE CHILDREN'S MENTAL HEALTH CENTRES ACT**

**O. Reg. 484/76.**  
Application of Act.  
Made—May 26th, 1976.  
Filed—June 1st, 1976.

**REGULATION TO AMEND  
ONTARIO REGULATION 32/71  
MADE UNDER  
THE CHILDREN'S MENTAL HEALTH CENTRES ACT**

1.—(1) Item 52 of section 1 of Ontario Regulation 32/71, as remade by section 1 of Ontario Regulation 389/76, is revoked and the following substituted therefor:

- 52. Toronto                      Borough of York Child Guidance Clinic
  
- (2) The said section 1, as remade by section 1 of Ontario Regulation 389/76, is amended by adding thereto the following item:
  
- 11a. Goderich                      Huron Centre for Children and Youth

(8145) 25

**THE GENERAL SESSIONS ACT**

**O. Reg. 485/76.**  
Sittings of the General Sessions of the Peace for the District of Sudbury.  
Made—May 31st, 1976.  
Filed—June 1st, 1976.

**THE GENERAL SESSIONS ACT**

**IN THE MATTER OF *The General Sessions Act*; and**

**IN THE MATTER OF** the sittings of the General Sessions of the Peace for the District of Sudbury.

**ORDER**

IT IS ORDERED that a sittings of the Court of General Sessions of the Peace for the District of Sudbury, shall be held, commencing on Monday, July 19th, 1976.

AND IT IS FURTHER ORDERED that a copy of this Order shall be mailed by ordinary post to the Attorney General of Ontario, and that a copy of this Order shall be posted in the office of the Clerk of the District Court of the District of Sudbury, and in the office of the Clerk of the General Sessions of the Peace for the said District. O. Reg. 485/76.

Dated at the City of Toronto, in The Municipality of Metropolitan Toronto, this 31st day of May, 1976.

W. E. C. COLTER  
*Chief Judge of the County  
and District Courts of the  
Counties and Districts of Ontario*

(8146) 25

**THE GENERAL SESSIONS ACT  
THE COUNTY COURTS ACT**

**O. Reg. 486/76.**  
Sittings of the General Sessions of the Peace and sittings of the County Court for the Judicial District of Niagara South.  
Made—May 31st, 1976.  
Filed—June 1st, 1976.

**THE GENERAL SESSIONS ACT  
THE COUNTY COURTS ACT**

**IN THE MATTER OF *The General Sessions Act*, and of *The County Courts Act*; and**

**IN THE MATTER OF** the sittings of the General Sessions of the Peace and of the sittings of the County Court for the trial of issues of fact and

assessment of damages with or without a jury, for the Judicial District of Niagara South.

### ORDER

WHEREAS the sittings of the Court of General Sessions of the Peace and the sittings of the County Court for the trial of issues of fact and assessment of damages with or without a jury, for the Judicial District of Niagara South, are present scheduled for Thursday, October 28th, 1976;

AND WHEREAS it is desirable to hold the said sittings on the 1st day of November, 1976, instead of the 28th day of October, 1976;

THEREFORE IT IS ORDERED that the sittings of the Court of General Sessions of the Peace and the sittings of the County Court for the trial of issues of fact and the assessment of damages with or without a jury, for the Judicial District of Niagara South, shall be held commencing on Monday, November 1st, 1976.

AND IT IS FURTHER ORDERED that a copy of this Order shall be mailed by ordinary post to the Attorney General of Ontario, and that a copy of this Order shall be posted in the office of the Clerk of the County Court of the Judicial District of Niagara South and in the office of the Clerk of the General Sessions of the Peace for the said County. O. Reg. 486/76.

Dated at the City of Toronto, in The Municipality of Metropolitan Toronto, this 31st day of May, 1976.

W. E. C. COLTER  
*Chief Judge of the County  
and District Courts of the  
Counties and Districts of Ontario*

(8147)

25

### THE MILK ACT

O. Reg. 487/76.

Grade A Milk—Marketing.

Made—May 28th, 1976.

Filed—June 1st, 1976.

REGULATION TO AMEND  
REGULATION 591 OF  
REVISED REGULATIONS OF ONTARIO, 1970  
MADE UNDER  
THE MILK ACT

1.—(1) Subsection 5a of section 16 of Regulation 591 of Revised Regulations of Ontario, 1970, as remade by subsection 3 of section 1 of Ontario Regulation 311/75, is revoked and the following substituted therefor:

(5a) All Class 4a milk supplied to a processor shall be sold by the marketing board and bought by the processor for not less than a minimum price of \$8.91 per 100 pounds for milk testing 3.5 per cent milk-fat where the milk is delivered to the processor by tank truck. O. Reg. 487/76, s. 1 (1).

(2) Subsection 5b of the said section 16, as remade by subsection 3 of section 1 of Ontario Regulation 382/76, is revoked and the following substituted therefor:

(5b) All Class 4b milk supplied to a processor shall be sold by the marketing board and bought by the processor for not less than a minimum price of \$9.10 per 100 pounds for milk testing 3.5 per cent milk-fat where the milk is delivered to the processor by tank truck. O. Reg. 487/76, s. 1 (2).

(3) Subsection 6 of the said section 16, as remade by subsection 4 of section 1 of Ontario Regulation 382/76, is revoked and the following substituted therefor:

(6) All Class 5 milk supplied to a processor shall be sold by the marketing board and bought by the processor for not less than a minimum price of \$8.66 per 100 pounds for milk testing 3.5 per cent milk-fat where the milk is delivered to the processor by tank truck. O. Reg. 487/76, s. 1 (3).

(4) Subsection 6a of the said section 16, as remade by subsection 5 of section 1 of Ontario Regulation 382/76, is revoked and the following substituted therefor:

(6a) All Class 5a milk supplied to a processor shall be sold by the marketing board and bought by the processor for not less than a minimum price of \$8.70 per 100 pounds for milk testing 3.5 per cent milk-fat where the milk is delivered to the processor by tank truck. O. Reg. 487/76, s. 1 (4).

(5) Subsection 7 of the said section 16, as remade by subsection 6 of section 1 of Ontario Regulation 382/76, is revoked and the following substituted therefor:

(7) All Class 6 milk supplied to a processor shall be sold by the marketing board and bought by the processor for not less than a minimum price of \$8.66 per 100 pounds for milk testing 3.5 per cent milk-fat where the milk is delivered to the processor by tank truck. O. Reg. 487/76, s. 1 (5).

THE ONTARIO MILK MARKETING BOARD:

G. R. McLAUGHLIN  
*Chairman*

H. PARKER  
*Secretary*

Dated at Toronto, this 28th day of May, 1976.

(8148)

25



### THE MILK ACT

O. Reg. 488/76.

Industrial Milk—Marketing.

Made—May 28th, 1976.

Filed—June 1st, 1976.

#### REGULATION TO AMEND REGULATION 593 OF REVISED REGULATIONS OF ONTARIO, 1970 MADE UNDER THE MILK ACT

1.—(1) Subsection 3 of section 13 of Regulation 593 of Revised Regulations of Ontario, 1970, as remade by subsection 3 of section 1 of Ontario Regulation 312/75, is revoked and the following substituted therefor:

(3) All Class 4a milk supplied to a processor shall be sold by the marketing board and bought by the processor for not less than a minimum price of \$8.91 per 100 pounds for milk testing 3.5 per cent milk-fat where the milk is delivered to the processor by tank truck. O. Reg. 488/76, s. 1 (1).

(2) Subsection 3a of the said section 13, as remade by subsection 3 of section 1 of Ontario Regulation 383/76, is revoked and the following substituted therefor:

(3a) All Class 4b milk supplied to a processor shall be sold by the marketing board and bought by the processor for not less than a minimum price of \$9.10 per 100 pounds for milk testing 3.5 per cent milk-fat where the milk is delivered to the processor by tank truck. O. Reg. 488/76, s. 1 (2).

(3) Subsection 4 of the said section 13, as remade by subsection 4 of section 1 of Ontario Regulation 383/76, is revoked and the following substituted therefor:

(4) All Class 5 milk supplied to a processor shall be sold by the marketing board and bought by the processor for not less than a minimum price of \$8.66 per 100 pounds for milk testing 3.5 per cent milk-fat where the milk is delivered to the processor by tank truck. O. Reg. 488/76, s. 1 (3).

(4) Subsection 4a of the said section 13, as remade by subsection 5 of section 1 of Ontario Regulation 383/76, is revoked and the following substituted therefor:

(4a) All Class 5a milk supplied to a processor shall be sold by the marketing board and bought by the processor for not less than a minimum price of \$8.70 per 100 pounds for milk testing 3.5 per cent milk-fat where the milk is delivered to the processor by tank truck. O. Reg. 488/76, s. 1 (4).

(5) Subsection 5 of the said section 13, as remade by subsection 6 of section 1 of Ontario Regulation 383/76, is revoked and the following substituted therefor:

(5) All Class 6 milk supplied to a processor shall be sold by the marketing board and bought by the processor for not less than a minimum price of \$8.66 per 100 pounds for milk testing 3.5 per cent milk-fat where the milk is delivered to the processor by tank truck. O. Reg. 488/76, s. 1 (5).

2. Paragraph 1 of subsection 1 of section 20 of the said Regulation, as remade by section 2 of Ontario Regulation 383/76, is revoked and the following substituted therefor:

1. A payment on account, at the rate of \$5.63 per 100 pounds, not later than the fourteenth day of the next following month or, where a holiday falls within the first twelve days of that month, not later than the fifteenth day of that month.

THE ONTARIO MILK MARKETING BOARD:

G. R. McLAUGHLIN  
*Chairman*

H. PARKER  
*Secretary*

Dated at Toronto, this 28th day of May, 1976.

(8149)

25

### THE MILK ACT

O. Reg. 489/76.

Cheese—Marketing.

Made—May 28th, 1976.

Filed—June 1st, 1976.

#### REGULATION TO AMEND ONTARIO REGULATION 299/73 MADE UNDER THE MILK ACT

1. Schedule 2 to Ontario Regulation 299/73, as remade by section 1 of Ontario Regulation 381/76, is amended by adding thereto the following:

Pine Grove Farms Inc.  
(Operating as Pine Grove  
Cheese Factory)

Lakefield

## THE ONTARIO MILK MARKETING BOARD:

G. R. McLAUGHLIN  
*Chairman*

H. PARKER  
*Secretary*

Dated at Toronto, this 28th day of May, 1976.

(8150)

25

**THE RESIDENTIAL PREMISES RENT  
REVIEW ACT, 1975 (2nd Session)**

**O. Reg. 490/76.**

General.

Made—May 26th, 1976.

Filed—June 2nd, 1976.

REGULATION TO AMEND  
ONTARIO REGULATION 1038/75  
MADE UNDER

THE RESIDENTIAL PREMISES RENT  
REVIEW ACT, 1975 (2nd Session)

1. Section 7 of Ontario Regulation 1038/75 is revoked and the following substituted therefor:
7. Where the Rent Review Officer holds a hearing for the purposes of subsection 3 of section 4 of the Act, his order shall be made in Form 11A. O. Reg. 490/76, s. 1.
2. Sections 12, 13 and 14 of the said Regulation are revoked and the following substituted therefor:
12. A landlord's application for a rent increase under subsection 3 of section 5 of the Act shall be made in Form 5 or, in respect of a rent increase commencing on or after the 1st day of August, 1976, in Form 5A. O. Reg. 490/76, s. 2, *part*.
13. A tenant's request for justification of a rent increase under subsection 4 of section 5 of the Act shall be made in Form 5 or, in respect of a rent increase commencing on or after the 1st day of August, 1976, in Form 5A and at the same time the tenant shall file a copy thereof with the Rent Review Officer. O. Reg. 490/76, s. 2, *part*.

14. A landlord's application to justify a rent increase under subsection 5 of section 5 of the Act shall be made in Form 5, or in respect of a rent increase commencing on or after the 1st day of August, 1976, in Form 5A. O. Reg. 490/76, s. 2, *part*.

3. Subsection 2 of section 16 of the said Regulation is revoked and the following substituted therefor:

(2) The Rent Review Officer shall forward a copy of his order to the landlord by registered mail and shall provide the landlord with as many copies of Form 5 or Form 5A, as the case may be, as are necessary so that the landlord may complete one Form 5 or Form 5A, as the case may be, for each residential premises. O. Reg. 490/76, s. 3.

4. Sections 17, 19, 23 and 26 of the said Regulation are revoked and the following substituted therefor:

17. An application made by a landlord under subsection 12 of section 5 of the Act shall be made in Form 5, or, in respect of a rent increase commencing on or after the 1st day of August, 1976, in Form 5A. O. Reg. 490/76, s. 4, *part*.

19. An application under clause *a* of section 11 of the Act shall be made in Form 5 or, in the case of a rent increase commencing on or after the 1st day of August, 1976, in Form 5A and at the same time a copy thereof shall be given personally or by ordinary mail to the landlord or tenant, as the case may be. O. Reg. 490/76, s. 4, *part*.

23. A notice of hearing by the Rent Review Officer under subsection 8 of section 5 of the Act shall be in Form 10A. O. Reg. 490/76, s. 4, *part*.

26. Subject to sections 6 and 7, the final decision and order of the Rent Review Officer shall be made in Form 11A. O. Reg. 490/76, s. 4, *part*.

5. Forms 1 to 6, both inclusive, and Forms 8, 9, 10, 11 and 12 of the said Regulation are amended by striking out the words "Ministry of Housing" where they occur and inserting in lieu thereof in each instance "Ministry of Consumer and Commercial Relations".

6. Form 7 of the said Regulation is revoked and the following substituted therefor:



Ontario

Ministry of  
Consumer and  
Commercial  
Relations

**Form 7**  
The Residential Premises  
Rent Review Act, 1975 (2nd Session)  
S.O. 1975, C. 12

**Order to File  
Applications for Rent Review**

To:

In the matter of the residential premises known as:

I hereby order that you file an Application for Rent Review in Form 5A on or before the ..... day of  
....., 19.... for each of the following:

Dated the ..... day of ..... 19.....

\_\_\_\_\_  
Rent Review Officer

O. Reg. 490/76, s. 6.

7. The said Regulation is amended by adding thereto the following Forms:



Ministry of  
Consumer and  
Commercial  
Relations

**Form 5A**  
The Residential Premises  
Rent Review Act, 1976 (2nd Session)  
S.O. 1975, C. 12

**Application for  
Rent Review**

### General Instructions

- Before completing this application, detach this sheet and read carefully these general instructions and the appropriate instructions and the definitions below.
- It is imperative that you check the appropriate box indicating whether you are applying as a landlord or as a tenant. Your application cannot be processed unless you check the applicable box.
- All rents requested must be on a monthly basis. If you are or will be paying or charging rent on a weekly basis, multiply your rent by 4.3 in order to arrive at the monthly rent.
- When this Application for Rent Review is originated by a tenant(s), the landlord has 15 days from receipt of the application to:
  - Come to an agreement with the tenant(s) to reduce the amount of the rent increase - OR -
  - File an Application for Rent Review
 If the landlord does not do either of the above within that 15 days, the tenant should file an Application For Rent Increase Nullification with the local Rent Review Office.
- When submitting this form attach photocopies (if possible) of the tenancy agreement(s) which applied to the residential premises for:
  - The last full month they were rented prior to August 1, 1976 - AND -
  - For the period for which you are applying for rent review.
- When this application is submitted by either a landlord or a tenant because of the discontinuance of a service, privilege, accommodation or thing none of the time limits described in these instructions or the instructions below apply.
- Use this form for a tenancy agreement granting or renewing occupancy of residential premises for a period commencing anytime on or after August 1, 1976 but prior to August 1, 1977. For a tenancy agreement granting or renewing occupancy of residential premises prior to August 1, 1976 use Form 5.

### Instructions to the Tenant

- Complete this form to dispute a rent increase for a tenancy agreement granting or renewing occupancy of residential premises for a period commencing anytime on or after August 1, 1976 but prior to August 1, 1977.
- The "other party" Copy of this application must be received by your landlord within 60 days of your receiving notice of a rent increase. At the same time forward the original copy to your local Rent Review Office.

### Instructions to the Lendlord

- Complete this form if:
  - You desire to increase rent by more than 8% over the amount charged for the residential premises the last full month they were rented prior to August 1, 1976 - OR - A tenant(s) has disputed the amount of a rent increase (See General Instruction 4 above) - AND -
  - You have or intend to enter into a tenancy agreement granting or renewing occupancy of the residential premises for any period commencing anytime on or after August 1, 1976.
- The original copy of this application must be received by the Rent Review Office and the "other party" copy by the tenant(s): 60 days prior to the commencement or renewal of the tenancy agreement.  
These same time limits do not apply if you have received from the Rent Review Office an Order to File Applications for Rent Review for additional residential premises.
- You must attach a list of all residential premises situate in the same building or project as the premises which are the subject of this application as required under Section 5 (10) of the Act. This list should also include the present rent charged for each residential premises and the termination or renewal date for each tenancy agreement.
- You must submit a separate Application (Form 5A) for Rent Review for each residential premises for which you are applying for a rent increase.

### Definitions

**"Residential Premises"** - refers to the premises which are the subject of this application and means:
 

- any premises used or intended to be used for residential purposes, and
- land used as a site for a mobile home used for residential purposes.

**"Rent"** - includes the amount of any consideration paid or given or required to be paid or given by or on behalf of a tenant for occupancy of residential premises and for any service, privilege, accommodation or thing that the landlord provides for the tenant, whether or not a separate charge is made for such service, privilege, accommodation or thing.

On this form the rent requested is divided into Unit Basic Rent and Separate Charges. Unit Basic Rent means the rent charged for the residential premises and does not include any separate charges payable to the landlord for a service, privilege, accommodation or thing. For example, if a tenancy agreement states that the monthly rent is \$200.00 plus \$20.00 for parking, you should put the \$200.00 under Unit Basic Rent and \$20.00 under Separate Charges. However, if a tenancy agreement states that the monthly rent is \$220.00 including the use of parking space (and the agreement does not state what portion of the \$220.00 is allocated to parking space), you should put the \$220.00 all under Unit Basic Rent.

**"Tenancy Agreement"** - means an agreement between a landlord and a tenant for possession of residential premises, whether written, oral or implied.

**Application for Rent Review**

By a:

- Tenant
- Landlord

Be sure to check the appropriate box indicating whether you are applying as a landlord or tenant.

Print or type only

Was an application on this unit filed prior to this one?  Yes  No

Tenant			Landlord	
Family Name	First Name	Middle Name	Name of Landlord or Agent	
Number	Street	Apt./Room	Number	Street
City or Town		Postal Code	City or Town	Postal Code
Home Telephone		Business Telephone	Business Telephone	
Mailing Address (if different from above)			Mailing Address (if different from above)	

Monthly Rent Charged since January 1st, 1974 to Month of proposed increase

1st 1974

From	Date	To	Monthly Rent Charged
Jan. 74			\$
_____	_____	_____	_____
_____	_____	_____	_____
_____	_____	_____	_____
_____	_____	_____	_____

Monthly rent in these calculations includes the Unit Basic Rent (see definition) plus all separate charges (eg. parking) payable to the landlord. You must specify each separate charge and the monthly rate. Attach a separate sheet if necessary

Rent for Last Full Month Premises Rented Prior to August 1, 1976	Monthly Rent Proposed
Unit Basic Rent \$	Unit Basic Rent \$
+ Separate charges: \$ (specify)	+ Separate charges: \$ (specify)
<b>Total \$</b>	<b>Total \$</b>

Effective Date of Rent Increase Covered By This Application

Dates of existing Tenancy Agreement  
From To

Dates of Tenancy Agreement Covered By This Application  
From To

Refer to definition of rent on cover page. List any change(s) made or proposed in any service, privilege, accommodation or thing provided by the landlord to the tenant(s). Give the effective date of any such change(s).

Landlord's Use Only—State particulars which you claim justify rent increase. Attach separate sheet if necessary.

I/We certify that the information supplied on this form is accurate and complete. (Sign each copy)

Date: \_\_\_\_\_

Signature \_\_\_\_\_

Landlord/Tenant . (Delete whichever is inapplicable)

FOR RENT REVIEW OFFICE USE ONLY

[Empty rectangular box for Rent Review Office use]

1375 Ed. 5/76

RENT REVIEW OFFICE

O. Reg. 490/76, s. 7, part.



Ministry of Consumer and Commercial Relations

Form 10A The Residential Premises Rent Review Act, 1975 (2nd Session) S.O. 1975, C. 12

Notice of Hearing

To:

In the matter of

Take notice that a hearing before the Rent Review Officer will be held at

in the \_\_\_\_\_ of \_\_\_\_\_ commencing on the \_\_\_\_\_ day of \_\_\_\_\_ A.D. 19 \_\_\_\_\_ at \_\_\_\_\_ a.m./p.m.

Dated the \_\_\_\_\_ day of \_\_\_\_\_ 19 \_\_\_\_\_

\_\_\_\_\_  
Rent Review Officer

1360 Ed. 5/76

This is your copy of the Notice of Hearing giving details as to time and place of your hearing before the Rent Review Officer. If you are unable to attend the hearing, you may complete the attached authorization form to appoint another person to attend and act on your behalf. Your representative must file this form with the Rent Review Office. If you do not attend, and are not represented by an agent or by a duly authorized representative, you will lose your right under Sec. 13 (1) of the Residential Premises Rent Review Act, 1975 (2nd Session), to appeal the decision of the Rent Review Officer. As a party to the hearing, you or your agent also have access to the material pertaining to your application filed with the Rent Review Office.

AGENCY AUTHORIZATION

Please print or type

I, \_\_\_\_\_ do hereby nominate, constitute and appoint \_\_\_\_\_ as my agent to represent me and to act for and on my behalf in all matters concerning a Rent Review Hearing to be held at the hour of \_\_\_\_\_ a.m. on the \_\_\_\_\_ day of \_\_\_\_\_, 19\_\_\_\_\_, at \_\_\_\_\_ in the municipality of \_\_\_\_\_ and at any adjournments or postponements thereof and this shall be good and sufficient authority to my said agent or representative for so doing.

Dated this \_\_\_\_\_ day of \_\_\_\_\_, 19\_\_\_\_\_

\_\_\_\_\_  
Witness

\_\_\_\_\_  
Signature

O. Reg. 490/76, s. 7, part.



Ministry of  
Consumer and  
Commercial  
Relations

**Form 11A**  
The Residential Premises  
Rent Review Act, 1975 (2nd Session)  
S.O. 1975, C. 12

**ORDER**

In the matter of an application for

pursuant to the provisions of The Residential Premises Rent Review Act, 1975 (2nd Session) S.O. 1975 C. 12

In the matter of the residential premises known as

**BETWEEN:**



(Landlord, Tenant)

— and —



(Landlord, Tenant)



**ORDER**

Upon the application of

(Landlord, Tenant)

and upon considering all the evidence submitted and filed;

**IT IS HEREBY ORDERED THAT**

Dated this

day of

19

\_\_\_\_\_  
Rent Review Officer

O. Reg. 490/76, s. 7, part.



## THE TRAVEL INDUSTRY ACT, 1974

O. Reg. 491/76.

General.

Made—May 26th, 1976.

Filed—June 2nd, 1976.

REGULATION TO AMEND  
ONTARIO REGULATION 367/75  
MADE UNDER  
THE TRAVEL INDUSTRY ACT, 1974

1. Subsection 9 of section 15 of Ontario Regulation 367/75, as amended by subsection 1 of section 2 of Ontario Regulation 712/75, is revoked and the following substituted therefor:

(9) Every travel wholesaler and every travel agent who is a participant in a compensation fund referred to in section 16 shall, when making additional payments as required in section 11 of the Schedule, transmit to the Trustee,

- (a) with the half year payment, a statement prepared in accordance with Form 10;
- (b) with the second half year payment or annual payment, a statement prepared in accordance with Form 10 which shall include a statement completed by a public accountant licensed under *The Public Accountancy Act* or such person as the Registrar approves. O. Reg. 491/76, s. 1.

2. The heading to section 16 and section 16 of the said Regulation are revoked and the following substituted therefor:

16. Every travel agent and every travel wholesaler shall participate in a compensation fund the terms of which are set out in the Schedule. O. Reg. 491/76, s. 2.

3. The said Regulation is amended by adding thereto the following Schedule:

**Schedule**

**TERMS OF COMPENSATION FUND**

**INTERPRETATION**

1. In this Schedule,

- (a) "approved securities" means investments in which a trust company may invest moneys received by it for guaranteed investment under section 153 of *The Loan and Trust Corporations Act*;
- (b) "Board" means the Board of Trustees as appointed under section 5 of this Schedule;

- (c) "default" of or by a participant means a failure by such participant to meet any liability or obligation of such participant pursuant to this Schedule;
- (d) "direction of the Board" means a copy of a resolution of the Board duly certified by its Chairman or Secretary;
- (e) "fund" means the compensation fund as provided for by section 8 of this Schedule;
- (f) "participant" means any travel agent or travel wholesaler who is a subscriber to the fund with the approval of the Registrar;
- (g) "Trustee" includes any successor Trustee appointed under subsection 7 of section 17 of this Schedule.

2. Except as provided in this Regulation, where there is a reference in this Schedule to the exercise of a discretion by the Trustee, the Board or the Director, as the case may be, such exercise shall be sole, absolute and uncontrolled, and in no circumstances shall any such exercise be subject to any right in respect thereof of any person for any reason whatsoever.

**ELIGIBLE PARTICIPANTS**

3. The following are eligible to participate in the fund:

1. Any travel agent who is registered or entitled to be registered under the Act.
2. Any travel wholesaler who is registered or entitled to be registered under the Act and who is not exempt from participation by this Regulation.

**BOARD OF TRUSTEES**

4. Except for the duties and responsibilities of the Trustee and the Director pursuant to this Schedule, the affairs of the fund shall be managed by a Board of Trustees.

5.—(1) On or after the 1st day of June, 1976, a Board shall be appointed by the Minister to hold office until the expiry of the 31st day of August, 1976, which Board shall be composed of not more than nine members and not less than five members and the Minister shall designate one of the members appointed to the Board to act as Chairman and another member to act as Vice-Chairman.

(2) On or after the 1st day of September, 1976, a Board shall be appointed by the Lieutenant Governor in Council and shall be composed of not more than nine members and not less than five members as the Lieutenant Governor in Council may from time to time determine and the Lieu-

tenant Governor in Council shall designate one of the members appointed to the Board to act as Chairman and another member to act as Vice-Chairman.

6. A member of the Board shall be disqualified from participating in any deliberation or decision of the Board with respect to any claim, by a client of a participant or a participant, made under section 15 of this Schedule where the member is the participant or an officer or director of the participant.

7.—(1) A majority of the Board constitutes a quorum.

(2) The Board may pass by-laws with respect to the conduct of its business.

(3) The Board shall record its meetings by minutes.

(4) Except as provided in subsection 5, any reference to Board in this Schedule shall be deemed to be a reference to a Board appointed under subsection 1 or 2 of section 5 of this Schedule.

(5) A member of the Board appointed under subsection 2 of section 5 of this Schedule shall be entitled to compensation for so acting in an amount to be determined by the Lieutenant Governor in Council and all members of the Board appointed under section 5 of this Schedule shall be entitled to be paid reasonable expenses for attending meetings of the Board.

8.—(1) The fund established under section 4.01 of Schedule A to Form 11, as the section and Schedule existed immediately prior to this Schedule coming into force, is continued, subject to the terms and conditions of this Schedule, and any moneys heretofore paid into such fund shall be deemed to be moneys paid into the fund now continued under this Schedule.

(2) Any agreement heretofore entered into pursuant to Form 11 and Schedule A thereto, as the Form and Schedule existed immediately prior to this Schedule coming into force, is deemed to be null and void.

9. The situs of the fund shall be at all times in the Province of Ontario and the property and interest comprising such fund shall at all times be held by the Trustee from time to time in the Province of Ontario.

#### PAYMENTS FROM PARTICIPANTS

10. The corpus of the fund shall be composed of the payments of the participants contributed in the manner set out in section 11 of this Schedule.

11. Each participant on behalf of himself and for each branch office he maintains shall make a minimum initial payment to the fund of three hundred dollars with additional payments to be made to the fund as follows:

1. Each participant who is a registered travel agent shall make an additional half yearly payment of an amount equal to four dollars (\$4.00) for every \$10,000 of sales volume, including commissions, or for any fraction thereof, made during such half year period.
2. The half yearly payment made under paragraph 1 shall be transmitted to the Trustee within twenty-one days of the end of the month for which the half yearly payment is made and the end of the first half yearly period shall be the 30th day of December.
3. Each participant who is a registered travel wholesaler shall make an additional half yearly payment of an amount equal to ten dollars (\$10.00) for every \$10,000 of sales volume, including commissions, or for any fraction thereof, made during such half year period.
4. The half yearly payment made under paragraph 3 shall be transmitted to the Trustee within twenty-one days of the end of the month for which the half yearly payment is made and the end of the first half yearly period shall be the 30th day of December.
5. Where the participant referred to in paragraph 1 or 3 is a public carrier, the sale of online or interline transportation shall not be included in the sales volume.
6. When each participant has been advised by the Trustee that the fund has a book value of \$1,500,000, subject to section 12 of this Schedule, no further additional payment for any following half year period shall be made under paragraph 1 or 3.

12. At any time when the fund is or would be reduced by reason of the payment or proposed payments by the fund to a claimant or on behalf of one or more of the participants or, where the amount of any such payment or proposed payment by the fund would reduce the book value of the fund to less than \$1,000,000, each participant, on notice from the Trustee, shall resume or continue to make the additional payments provided for in paragraphs 1 and 3 of section 11 of this Schedule, until such time as the amount of such payment or payments from the fund are made up or the fund is restored to a book value of at least \$1,500,000.

13. At any time when the fund is or would be reduced by reason of the payment or proposed payments by the fund to a claimant or on behalf of one or more of the participants in an amount which the Registrar considers inappropriate and where the fund has not reached a book value of \$1,000,000, each participant, on notice from the Trustee, shall make additional payments equal to the payments provided for in paragraphs 1 and 3 of section 11 of this Schedule until such time as the amount of such payment or payments from the fund are made up.

#### COMPENSATION FUND

14.—(1) The Trustee shall hold all money received by it from participants or others pursuant to this Schedule, including any amounts received under a bond or other security of a participant that has been forfeited and all income on any such money and all rights conferred under this Schedule in trust for the benefit of such of the holders of claims as the Board may from time to time in its discretion approve as provided in this Schedule, and all such money and income shall constitute the fund to be dealt with and distributed in accordance with this Schedule.

(2) The Trustee shall maintain a record of amounts received from, on behalf of or in respect of each participant.

(3) All such amounts received by the Trustee into the fund shall be credited to a participant or participants and the Trustee's decision in respect of such crediting shall be final.

(4) No crediting of an amount to a participant shall, as such, give that participant any rights to that amount.

(5) The Trustee shall keep the fund invested in approved securities.

(6) The Trustee shall collect and receive all income from the fund and shall, after deducting his fees, costs, taxes, charges and expenses pursuant to section 19 of this Schedule, invest the balance of such income in accordance with the provisions of section 18 of this Schedule.

(7) The Trustee shall keep complete records of its administration of the fund on the basis of a fiscal year ending on the 30th day of June in each year.

(8) A copy of the financial statements of the fund certified by the Trustee, shall be delivered to each member of the Board and the Registrar within thirty (30) days after the end of each fiscal year or so soon thereafter as is reasonably possible.

(9) The statements referred to in subsection 8 shall include, where applicable, the following information:

1. The amount owing under this Schedule by any participant to the Trustee which has not been paid when due.
2. The amount of all receipts and the source thereof.
3. The amount of all payments to or on behalf of participants.
4. A complete statement of all receipts and disbursements for claims in respect of each participant who was in default during the fiscal year.
5. A statement of all credits and debits to the capital of the fund.
6. Such other information as the Board or the Director may from time to time require.

(10) The Trustee shall provide to the Board, on a quarterly basis, a statement of the assets of the fund at book value and fair market value and a statement of any acquisitions and dispositions of investments during each quarter.

#### CLAIMS

15.—(1) Subject to subsection 2, the fund is established to stand in the place and stead of a participant for the payment out of the fund of such claims of clients of the participant that the participant has refused, after demand or is unable to pay, and which claims meet the following requirements:

1. A client who has made payment for travel services to a participant in Ontario and who has not received the travel services contracted for, shall be entitled to claim for a refund of moneys so paid to the extent only that such services are not so provided and after he has made a demand for payment from a participant which the participant has refused without legal justification to pay or is unable to pay by reason of bankruptcy or insolvency.
2. No client shall have a claim for the refund of any money paid by him to a participant where he was informed, prior to the making of his payment to the participant, that the money paid by him was a non-refundable deposit or a reasonable service charge.
3. The Board shall determine the eligibility of any claim made by a client and shall direct the Trustee to pay any claim that meets the requirements of this Schedule, and the decision of the Board is final.

4. No client of any participant shall have any vested or absolute right to payment of any claim against the Board, the Trustee or the fund.

(2) Where a participant who is a travel agent has acted in good faith and at arms' length with a participant who is a travel wholesaler and where the participant who is a travel agent has passed his client's money to the participant who is a travel wholesaler and has at his own expense reimbursed his client or arranged alternate travel for travel services contracted for and not provided to the client, effective on and after the 15th day of July, 1975, the participant who is a travel agent shall be entitled to claim for the refund of that portion of the client's moneys passed to the participant who is a travel wholesaler and shall not be entitled to claim any commission received or owing on account of the services contracted for.

(3) The provisions of paragraphs 3 and 4 of subsection 1 and subsection 4 shall apply, *mutatis mutandis*, to a claim made under subsection 2.

(4) A claim for payment out of the fund may only be made by a claimant giving written notice of claim to the Registrar for transmittal to the Board with full particulars thereof and of any payment recovery in respect thereof and the Trustee may require as a condition precedent to making payment of such claim or any part thereof, the delivery and execution of such documents as the Trustee in its discretion or upon the advice of its Counsel considers necessary including such documents as are necessary for transferring to the Trustee the interest of the client in such claim so as to subrogate the Trustee to the position of the client against the participant.

(5) Notwithstanding subsections 1, 2, 3 and 4,

- (a) the maximum aggregate amount of claims which shall be paid in respect of any one participant shall not exceed the sum of \$300 multiplied by the number of participants;
- (b) the Trustee may in its discretion defer the payment of claims in respect of any one participant until the Trustee is reasonably satisfied all claims likely to be made in respect of such participant have been received by the Trustee;
- (c) the Trustee may in its discretion reserve against claims which it thinks may be validly made and any such reservations shall be the equivalent of a payment of such claim for the purpose of an additional payment to the fund under sections 12 and 13 of this Schedule; and
- (d) the Trustee in its discretion may pay claims in respect of any one participant in one or more instalments as it sees fit.

(6) When it appears to the Director or the Board that a client of a participant has been placed in circumstances where immediate funds and facilities are necessary to alleviate the suffering and inconvenience of the client where the client is outside of Canada, the Board, with the concurrence of the Director, may direct the Trustee to pay out of the fund an amount sufficient for the repatriation and necessary accommodation of the client.

(7) The amount of a payment under subsection 6 on behalf of a participant shall be deemed to be an additional payment due to the Trustee by such participant and the Trustee shall demand payment from the participant forthwith.

(8) Notwithstanding the provisions of subsection 1 of section 7 of this Schedule, where a quorum of the Board is not available, the powers set out under subsection 6 may be exercised by any two (2) members of the Board with the concurrence of the Director or his designate in writing.

#### TERMINATION OF PARTICIPATION IN THE FUND

16.—(1) A participant may withdraw from the fund at any time upon giving two years' notice in writing to the Board, the Trustee and the Registrar.

(2) When a participant is in default in making any required payment to the fund, as determined by the Registrar, or in the discharge of any other of its obligation under this Schedule, upon receiving the written direction of the Registrar the Trustee shall forward notice in writing of the default to the participant.

(3) Where a default is not satisfied within ten days from the date of the notice from the Trustee referred to in subsection 2, the participant shall be deemed to be expelled from the fund.

(4) Subsection 3 does not apply where the default is due to the insolvency, bankruptcy or voluntary or compulsory winding-up of a participant.

(5) Upon withdrawal, or expulsion from the fund, the participant is not entitled to payment out of the fund of any amount paid to the Trustee under the terms of this Schedule.

(6) A participant referred to in subsection 5 shall file with the Board, the Trustee and the Registrar such financial statements and other evidence as the Board and the Director may in their discretion require to establish that the affairs of the participant are settled and that there are no claims on the fund and that arrangements satisfactory to the Board and the Director have been made to ensure that all liabilities and obligations of the participant which should give rise to any such claim have been met and discharged.

(7) Subject to section 15 of this Schedule, upon the expiration of the two years' notice given pursuant to subsection 1 and with the approval of the Board and the Registrar, the participant shall cease to be a participant and his participation in the fund shall cease.

#### THE TRUSTEE

17.—(1) The Trustee shall be a trust company registered under *The Loan and Trust Corporations Act* and shall be approved by the Director and the fees to be charged by the Trustee for the management of the trust shall be approved by the Director.

(2) The Trustee shall not be required to give any bond or other security for the performance of its duties and shall not be responsible for any diminution in the funds, securities or property of whatever character constituting part of the fund or any loss resulting from the making of any investments or from the retention in good faith for any length of time of securities or other property of whatsoever character purchased or acquired by it notwithstanding that such securities or property may not be income producing, or from any mistake in judgment made in good faith, or from any loss of whatsoever character unless resulting from its own fraud, negligence or wilful misconduct.

(3) The Trustee may rely and shall be protected in acting upon any resolution, certificate, statement, instrument, opinion, report, notice, request, consent, letter, telegram, cablegram or other paper or document believed by it on reasonable grounds to be genuine and to have been signed, sent or delivered by or on behalf of the proper party or parties.

(4) The Trustee may employ or retain such counsel, accountants, appraisers, or other experts or advisers as it may reasonably require for the purpose of discharging its duties under this Schedule and may act and shall be protected in acting in good faith on the opinion or advice of or information obtained from any of them and shall not be responsible for any misconduct on the part of any of them.

(5) The Trustee may at any time resign as Trustee by giving ninety (90) days notice in writing to the Board and to the Director.

(6) The Board or the Director may at any time require the removal of the Trustee on giving ninety (90) days notice in writing to the Trustee.

(7) Upon the resignation or removal of the Trustee or where the Trustee is at any time unable to act, the Board, with the approval of the Director shall appoint as a successor Trustee, a Corporation authorized to do business in Ontario as a Trust Company under *The Loan and Trust Corporations Act* who, upon acceptance of such

appointment, shall, subject to subsection 8, have vested in it without further act or formality, all the rights and powers given under this Schedule to the Trustee who resigned, was removed or was unable to act.

(8) Upon the written request of the Board the Trustee ceasing to act shall execute and deliver an instrument in writing transferring to the successor Trustee all the rights, powers and fund assets reposing in or with the Trustee ceasing to act, and shall do all such other acts or things necessary or desirable for the vesting of the fund assets in the successor Trustee.

(9) A Trustee ceasing to act shall render to the Director and to the Board an account of its administration following that covered by its last annual accounting required under subsection 8 of section 14 of this Schedule.

18.—(1) The Trustee, in the administration of the fund, shall have power and authority to,

- (a) invest and reinvest the fund in approved securities and may do all acts and things and execute, acknowledge and deliver all instruments in respect thereof;
- (b) hold in the form of cash awaiting investment or other application hereunder any portion of the fund and may hold the cash in any deposit or current account operated by the Trustee;
- (c) sell, convert, assign, exchange, transfer or otherwise dispose of any approved securities at any time constituting part of the fund at public or private sale for such consideration and upon such terms and conditions as the Trustee sees fit;
- (d) vote in person or by proxy with respect to any approved security constituting part of the fund;
- (e) exercise personally or by general or limited power of attorney any right appurtenant to any approved securities or to any other property held by it at any time;
- (f) join in or dissent from and oppose the reorganization, redistribution, consolidation, merger, liquidation or sale of corporations or properties;
- (g) exchange approved securities for other securities issued in connection with or resulting from a reorganization and retain such securities;
- (h) exercise or sell any rights issued upon or with respect to any approved securities;

- (i) register any approved security or other property held by it in its own name or in the name of a nominee with or without the addition of words indicating that such securities are held in fiduciary capacity;
- (j) compromise, adjust or settle any claims in favour of or against the fund and to conduct any litigation arising out of such claims; and
- (k) do any act in addition to those referred to in clauses *a* to *j* with respect to any property in the fund necessary to protect the investment of the fund.

(2) The books and records of the Trustee shall at all times indicate that all approved securities and property howsoever held are part of the fund.

19.—(1) The Trustee's fee for performing its duties under this Schedule shall be such as may be mutually agreed upon from time to time between the Director and the Trustee and in default of such agreement as may be determined by the Director.

(2) The Trustee shall be entitled to be reimbursed for any and all costs, charges and expenses reasonably incurred by the Trustee in the performance of its duties pursuant to this Schedule.

(3) All fees, costs, charges and expenses and the expenses directed to be paid by the Board shall be deducted first from the income of the fund and in the event of any deficiency from the capital of the fund.

20.—(1) The Trustee shall notify the Board and the Registrar forthwith of any default of any participant or of any claim made in respect thereof, or of any failure by a participant to perform any obligation or condition under this Schedule.

(2) The Trustee shall furnish the Board with all information, records and documents in its possession in connection with this Schedule and its administration of the fund as the Board may from time to time reasonably request.

#### MISCELLANEOUS

21. No participant or person claiming under or against the fund shall bring legal or equitable action against the Trustee, the fund, or the Board for any matter or cause whatsoever, except that the Board may claim against the Trustee for any loss resulting from the fraud, negligence, or wilful misconduct of the Trustee, and in default of satisfaction or settlement of such claim between the Trustee and the Board, the Board may commence such action or other proceeding as it may see fit against the Trustee, but in no event shall any part of the fund be attachable or otherwise made available to satisfy or settle any such claim or judgment or other court order in respect thereof.

22.—(1) All information, records and documents of any kind whatsoever about a participant or any officer, director, or shareholder of a participant, or information, record or document with respect to the business relations between the participant and any other person at any time in the possession or control of either the Trustee or the Board and howsoever obtained, may be confidentially exchanged between the Trustee and the Board.

(2) No participant or officer, director or shareholder of a participant shall have any claim of any kind whatsoever against the Board or the Trustee arising from or out of the exchange of any information by the Board or the Trustee or arising from its use in good faith by the Trustee or the Board for any purpose.

(3) Nothing in subsections 1 and 2 shall constitute an obligation of the Board to furnish or disclose any information to the Trustee, participant or any other person. O. Reg. 491/76, s. 3.

4. Form 10, as remade by section 10 of Ontario Regulation 712/75, and Form 11 of the said Regulation are revoked and the following substituted therefor:

Form 10

The Travel Industry Act, 1974

HALF YEAR STATEMENT

Name of Participant.....

Business Address.....

HALF YEAR STATEMENT FOR PERIOD ENDING.....

Registration Number.....

Business Name of Participant.....

Business Address.....

- 1. Total sales volume (including commissions) received in the past half year by the participant..... \$ \_\_\_\_\_
- 2. Total payment as per note 1 due to the Trustee and remitted herewith..... \$ \_\_\_\_\_

Date .....

.....  
(signature)

.....  
(title)

NOTE: (1) If the participant is a travel agent half yearly payments of \$4 for every \$10,000 of sales volume or any part thereof are required; if the participant is a travel wholesaler half yearly payment of \$10 for every \$10,000 of sales volume or any part thereof are required.

(2) If the participant is a corporation, the form must be completed by an officer.

(3) Cheques must be made payable to NATIONAL TRUST COMPANY LIMITED, TRUSTEE, and forwarded to National Trust at 21 King Street East, Toronto, M5L 1B3 marked for the attention of the Corporate Trust Department.

ANNUAL DECLARATION AND REMITTANCE  
FOR THE YEAR ENDED.....

- 1. Total sales volume (including commissions) received in the past year by the participant..... \$ \_\_\_\_\_
- 2. Total payment as per note 1 due to trustee..... \$ \_\_\_\_\_
- 3. Less half payment already remitted..... \$ \_\_\_\_\_
- 4. Amount remitted with this form Item 2 less Item 3..... \$ \_\_\_\_\_

I/We ..... solemnly declare that the figures shown herein are  
(name of declarant)

true and correct according to the books and records of ....., that  
(name of participant)

the information is true and correct in every respect, and I/We make this solemn declaration conscientiously believing it to be true and knowing that it is of the same force and effect as made under oath.

Declared before me..... Signature of Declarant (title)

in the .....

this ..... day of ....., 19.. Signature of Declarant (title)

..... Commissioner, etc.

- NOTE: (1) If the participant is a travel agent half yearly payments of \$4 for every \$10,000 of sales volume of any part thereof are required; if the participant is a travel wholesaler half yearly payment of \$10 for every \$10,000 of sales volume or any part thereof are required. (2) If the participant is a corporation, the form must be signed by an officer and director or two officers. (3) Cheques must be made payable to NATIONAL TRUST COMPANY LIMITED, TRUSTEE, and forwarded to National Trust at 21 King Street East, Toronto, M5L 1B3 marked for the attention of the Corporate Trust Department. O. Reg. 491/76, s. 4.

(8166)

25

THE FARM PRODUCTS MARKETING ACT

O. Reg. 492/76. Burley Tobacco—Plan. Made—May 26th, 1976. Filed—June 2nd, 1976.

REGULATION TO AMEND ONTARIO REGULATION 430/74 MADE UNDER

THE FARM PRODUCTS MARKETING ACT

1. Sections 5 and 6 of the Schedule to Ontario Regulation 430/74 are revoked and the following substituted therefor:

5. The local board shall be composed of eight producer members elected or appointed in accordance with this plan.

6. Producers are divided into two districts as follows:

- 1. District 1, comprising the County of Essex. 2. District 2, comprising the Province of Ontario, other than the County of Essex.

7. Producers in each of the districts named in section 6 form a district group.

8.—(1) The producers in each district shall elect, from the producers in the district, members to the local board as follows:

- 1. District 1, three members. 2. District 2, five members.

(2) No person is eligible for election from any district to the local board unless he resides within the district.

(3) The local board shall appoint a returning officer and such other persons as are required to assist him in the nomination and voting and shall furnish ballots as are required.

9.—(1) On the third Tuesday in May in each year the producers in each district shall hold a meeting to nominate producers in the district for election as members of the local board.

(2) Any producer residing in the district may nominate one or more producers residing in the district for election as members of the local board.

(3) When the returning officer is satisfied that nominations under subsection 2 are complete, he shall so declare and, after giving each of the persons nominated an opportunity to decline his nomination, shall, where not more than three persons are nominated for election as members of the local board in District 1 or not more than five persons are



nominated for election as members of the local board in District 2, declare them elected.

10.—(1) In each district in which the members of the local board were not elected by acclamation, the local board shall arrange for such polling place or places as the local board determines.

(2) The third Tuesday in June in each year is fixed as the day for the election in each district of the members of the local board for the district.

(3) The time of voting shall be from 10 a.m. to 8 p.m.

(4) At least seven days before the day for the election, the local board shall give notice in writing to the producers,

(a) of the names of the persons nominated under section 9;

(b) of the day and time of the election; and

(c) of the location of the polling place or places at which the producers may vote,

in the district.

11.—(1) Voting shall be by secret ballot.

(2) Where the third greatest number of votes for membership in the local board in District 1 or the fifth greatest number of votes for membership in the local board in District 2 are received by more than one person, the local board shall hold such further elections as are necessary to break the tie.

12.—(1) The term of office of each member of the local board shall commence on the 1st day of July in the year in which he is elected or appointed and shall expire on the 30th day of June of the following year.

(2) Where a member elected or appointed to the local board dies, resigns or ceases to be a producer residing in the district for which he is elected or appointed before the expiration of his term of membership, the members of the local board may appoint a person for the unexpired term who is a producer residing in the same district.

2. The terms of office of those persons appointed under section 6 of the Schedule to the said Regulation as it was prior to the coming into force of this Regulation are continued and expire on the 30th day of June, 1976. O. Reg. 492/76, s. 2.

(8167)

25

THE FARM PRODUCTS GRADES AND SALES ACT

O. Reg. 493/76.

Grades for Lamb and Mutton Carcasses.

Made—May 26th, 1976.

Filed—June 2nd, 1976.

REGULATION TO AMEND ONTARIO REGULATION 808/75 MADE UNDER

THE FARM PRODUCTS GRADES AND SALES ACT

1. Ontario Regulation 808/75 is amended by adding thereto the following section:

13. No person shall in any advertisement offering the whole or any part of a lamb carcass or a mutton carcass for sale,

(a) make any statement that is untrue, deceptive, misleading or that is likely to deceive or mislead any person; or

(b) use any words that resemble a grade name or that may be mistaken by any person for a grade name other than a grade name applied to the lamb carcass or mutton carcass, as the case may be, under this Regulation. O. Reg. 493/76, s. 1.

(8168)

25

THE HEALTH DISCIPLINES ACT, 1974

O. Reg. 494/76.

Medicine.

Made—May 13th, 1976.

Approved—June 2nd, 1976.

Filed—June 3rd, 1976.

REGULATION TO AMEND ONTARIO REGULATION 577/75 MADE UNDER

THE HEALTH DISCIPLINES ACT, 1974

1. Subsection 2 of section 39 of Ontario Regulation 577/75 is revoked and the following substituted therefor:

(2) The biennial fee for a member who holds a General licence is \$250. O. Reg. 494/76, s. 1.

2. Subsection 2 of section 40 of the said Regulation is revoked and the following substituted therefor:

(2) The annual fee for a member who holds an Educational licence is \$15. O. Reg. 494/76, s. 2.

3. Subsection 2 of section 41 of the said Regulation is revoked and the following substituted therefor:

(2) The annual fee for a member who holds an Academic, Hospital Practice, Public Service, Temporary or Underserved Area licence is \$125.  
O. Reg. 494/76, s. 3.

4. This Regulation comes into force on the 1st day of July, 1976.

COUNCIL OF THE COLLEGE OF  
PHYSICIANS AND SURGEONS OF  
ONTARIO:

F. C. R. CHALKE, M.D.  
*President*

D. M. AITKEN, M.D.  
*Registrar*

Dated at Toronto, this 13th day of May, 1976.

(8170)

25

**THE PUBLIC TRANSPORTATION AND  
HIGHWAY IMPROVEMENT ACT**

**O. Reg. 495/76.**

Designations—Toronto to Woodstock  
(Hwy. 403).

Made—May 19th, 1976.

Filed—June 4th, 1976.

REGULATION TO AMEND  
REGULATION 401 OF  
REVISED REGULATIONS OF ONTARIO, 1970  
MADE UNDER  
THE PUBLIC TRANSPORTATION AND  
HIGHWAY IMPROVEMENT ACT

1. Schedule 3 to Regulation 401 of Revised Regulations of Ontario, 1970 is revoked and the following substituted therefor:

**Schedule 3**

In the City of Mississauga, formerly in the Township of Trafalgar, in The Regional Municipality of Peel and in the towns of Milton and Oakville, formerly in the Township of Trafalgar, in The Regional Municipality of Halton being,

(a) part of lots 5, 7 and 8 in the Registrar's Compiled Plan filed in the Land Registry Office for the Registry Division of Peel (No. 43) as Number 1542;

(b) part of lots 6 to 28, both inclusive, in Concession 2 North of Dundas Street;

(c) part of lots 27 to 35, both inclusive, in Concession 1 North of Dundas Street;

(d) part of Trafalgar Road in Lot 12 in Concession 2 North of Dundas Street (Seventh Line Road);

(e) part of a travelled road in Lot 21 in Concession 2 North of Dundas Street; and

(f) part of the road allowance between,

(i) the townships of Toronto and Trafalgar (Winston Churchill Boulevard),

(ii) lots 5 and 6 in Concession 2 North of Dundas Street (Ninth Line),

(iii) lots 10 and 11 in Concession 2 North of Dundas Street,

(iv) lots 15 and 16 in Concession 2 North of Dundas Street (Sixth Line),

(v) lots 20 and 21 in Concession 2 North of Dundas Street,

(vi) lots 25 and 26 in Concession 2 North of Dundas Street,

(vii) concessions 1 and 2 North of Dundas Street,

(viii) lots 30 and 31 in Concession 1 North of Dundas Street, and

(ix) the townships of Nelson and Trafalgar (Tremain Road),

and being those portions of the highway shown as PARTS 1, 2 and 3 on Ministry of Transportation and Communications Plan P-5015-17, filed with the Record Services Office of the Ministry of Transportation and Communications, at Toronto, on the 5th day of April, 1976.

9.50 miles, more or less.

O. Reg. 495/76, s. 1.

(8171)

25

**THE PLANNING ACT**

**O. Reg. 496/76.**

Order made under Section 29a of

The Planning Act.

Made—May 26th, 1976.

Filed—June 4th, 1976.

REGULATION MADE UNDER  
THE PLANNING ACT

ORDER MADE UNDER SECTION 29a OF  
THE PLANNING ACT

1. A contravention, before the 19th day of March, 1973, of section 29 of *The Planning Act* or a predecessor thereof or of a by-law passed under a predecessor of the said section or of an Order made under clause b of subsection 1 of section 27, as it existed on the 25th day of June, 1970, of *The Planning Act*, being chapter 296 of the Revised Statutes of Ontario, 1960, or a predecessor thereof does not have and shall be deemed never to have had the effect of preventing the conveyance or creation of any interest in the following parcel of land:

That parcel of land situate in the Town of Niagara-on-the-Lake in The Regional Municipality of Niagara, formerly in the Township of Niagara in the County of Lincoln, being composed of part of Lot 43 more particularly described as follows:

Beginning at a point in the northerly limit of that part of the King's Highway known as No. 8 distant 430 feet south 89° 24' west from the easterly limit of the said Lot 43 shown on a Plan registered in the Land Registry Office for the Registry Division of Niagara North (No. 30) as Highway Plan Number 125;

Thence south 89° 24' west along the said northerly limit 149.86 feet;

Thence north 24° 45' east 124.4 feet;

Thence north 36° 01' west 44.25 feet;

Thence north 6° 12' west 66.1 feet;

Thence north 46° 54' west 101.3 feet;

Thence north 1° 10' west 706.2 feet;

Thence north 89° 24' east 631.9 feet to the easterly boundary of the said Lot;

Thence south 1° east along the said easterly boundary 691 feet;

Thence south 89° 24' west 430 feet;

Thence south 1° east 300 feet, more or less, to the place of beginning. O. Reg. 496/76, s. 1.

JOHN R. RHODES  
*Minister of Housing*

Dated at Toronto, this 26th day of May, 1976.

THE FOREST FIRES PREVENTION ACT

O. Reg. 497/76.

Restricted Fire Zones.

Made—June 4th, 1976.

Filed—June 4th, 1976.

REGULATION MADE UNDER  
THE FOREST FIRES PREVENTION ACT

RESTRICTED FIRE ZONES

1. The parts of the Northern Fire Region described in Schedules A, B, C and D hereto are declared to be Restricted Fire Zones from the 5th day of June to the 15th day of June, both inclusive, in the year 1976. O. Reg. 497/76, s. 1.

Schedule A

In the territorial districts of Algoma, Cochrane and Sudbury and described as follows:

Commencing at the northeasterly corner of the Geographic Township of Conking, in the Territorial District of Algoma; thence southerly along the easterly boundary of the last mentioned geographic township to the southeasterly corner thereof; thence westerly along the southerly boundary of the Geographic Township of Conking 3 miles and 1,584.0 feet; thence south 56° 34' 01" west to the northwesterly corner of the Geographic Township of Brackin in the Territorial District of Sudbury; thence southerly along the westerly boundary of the geographic townships of Brackin and Lang to the northeasterly corner of the Geographic Township of Bader; thence westerly along the northerly boundary of the last mentioned geographic township to the northwesterly corner thereof; thence southerly along the westerly boundary of the geographic townships of Bader, Hornell and D'Avaugour to the southwesterly corner of the last mentioned geographic township; thence easterly along the southerly boundary of the last mentioned geographic township to the northwesterly corner of the Geographic Township of Cosens; thence southerly along the westerly boundary of the geographic townships of Cosens, Topham, Windego, Bellhartz, Engstrom, Hammond and Moen to the southwesterly corner of the Geographic Township of Moen; thence easterly along the southerly boundary of the geographic townships of Moen, Moggy, Neil and Patenaude, to the southeasterly corner of the Geographic Township of Patenaude; thence southerly along the easterly boundary of the Geographic Township of Carton to the southeasterly corner thereof; thence easterly along the southerly boundary of the geographic townships of Carruthers, Cassidy, Deans, Drea, Dukszta and Eaton to the northwesterly corner of the Geographic Township of Guindon in the Territorial District of Algoma; thence southerly along the westerly boundary of the geographic

townships of Guindon and McKeough to the southwesterly corner of the last mentioned geographic township; thence easterly along the southerly boundary of the Geographic Township of McKeough to the southeasterly corner thereof; thence easterly along the southerly boundary of the geographic townships of Fulton, Gladwin, Ivy, Earl, Specht and Breadner in the Territorial District of Sudbury to the southeasterly corner of the Geographic Township of Breadner; thence northerly along the easterly boundary of the geographic townships of Breadner and Cavana to the northeasterly corner of the Geographic Township of Cavana; thence westerly along the northerly boundary of the Geographic Township of Cavana to the southeasterly corner of the Geographic Township of Lillie; thence northerly along the easterly boundary of the geographic townships of Lillie, Biscotasi and Smuts to the northeasterly corner of the Geographic Township of Smuts; thence westerly along the northerly boundary of the Geographic Township of Smuts to the northwesterly corner thereof; thence northerly along the easterly boundary of the geographic townships of Arbutus and Huffman to the northeasterly corner of the Geographic Township of Huffman; thence westerly along the northerly boundary of the Geographic Township of Huffman to the southeasterly corner of the Geographic Township of Eric; thence northerly along the easterly boundary of the geographic townships of Eric and Genoa to the southerly boundary of the Geographic Township of McOwen; thence easterly along that southerly boundary to the southeasterly corner thereof; thence northerly along the easterly boundary of the Geographic Township of McOwen to the southerly boundary of the Geographic Township of Hardiman; thence easterly along that southerly boundary to the southeasterly corner of the Geographic Township of Hardiman; thence northerly along the easterly boundary of the geographic townships of Hardiman, Penhorwood, Reeves and Melrose to the northeasterly corner of the Geographic Township of Melrose; thence westerly along the northerly boundary of the Geographic Township of Melrose to the southeasterly corner of the Geographic Township of Strachan in the Territorial District of Cochrane; thence northerly along the easterly boundary of the geographic townships of Strachan and Montcalm to the northeasterly corner of the Geographic Township of Montcalm; thence westerly along the northerly boundary of the geographic townships of Montcalm, Belford, Wadsworth, Davin, Amundsen, Stefansson and Coderre to the northwesterly corner of the Geographic Township of Coderre; thence southerly along the westerly boundary of the Geographic Township of Coderre to the point of commencement. O. Reg. 497/76, Sched. A.

#### Schedule B

In the Territorial District of Cochrane and described as follows:

Beginning at the intersection of the 7th base line with the Interprovincial Boundary between Ontario and Quebec; thence westerly along that base line to the northwesterly corner of the Geographic Township of Hogg; thence southerly along the westerly boundary of the geographic townships of Hogg and Kilmer to the southwesterly corner of the last-mentioned geographic township; thence easterly along the southerly boundary of the Geographic Township of Kilmer to the northwesterly corner of the Geographic Township of Hamlet; thence southerly along the westerly boundary of the geographic townships of Hamlet, Traill, Sheldon, Marceau, Agate, Hurdman, Alexandra, Haggart, Sydere, Laidlaw and Kirkland to the southwesterly corner of the last-mentioned geographic township; thence easterly along the southerly boundary of the Geographic Township of Kirkland to the northwesterly corner of the Geographic Township of Wilhelmina; thence southerly along the westerly boundary of the last-mentioned geographic township to the southwesterly corner thereof; thence easterly along the southerly boundary of the geographic townships of Wilhelmina, Geary, Mahaffy, Crawford, Lucas, Duff and Mann to the northwesterly corner of the Geographic Township of McCart; thence southerly along the westerly boundary of the geographic townships of McCart and Dundonald to the southwesterly corner of the last-mentioned geographic township; thence easterly along the southerly boundary of the geographic townships of Dundonald, Clergue, Walker and Wilkie to the southeasterly corner of the last-mentioned geographic township; thence northerly along the easterly boundary of the Geographic Township of Wilkie to the northwesterly corner of the Geographic Township of Coulson; thence easterly along the northerly boundary of the last-mentioned geographic township to the westerly boundary of the Geographic Township of Warden; thence northerly along that westerly boundary to the northwesterly corner thereof; thence easterly along the northerly boundary of the geographic townships of Warden and Milligan to the westerly boundary of Indian Reserve No. 70; thence northerly along that westerly boundary to the high-water mark of Lake Abitibi; thence in a general southeasterly direction following that high-water mark to the Interprovincial Boundary between Ontario and Quebec; thence northerly along that boundary to the place of beginning. O. Reg. 497/76, Sched. B.

#### Schedule C

In the territorial districts of Cochrane and Algoma and described as follows:

Beginning at the southwest corner of the Geographic Township of Drew; thence easterly along the southerly boundary of the geographic townships of Drew and Cholette in the Territorial District of Algoma to the northwesterly corner of the Geographic Township of Bayfield; thence southerly along the westerly boundary of the

last mentioned geographic township to the south-westerly corner thereof; thence easterly along the southerly limit of the last mentioned geographic township to the northwesterly corner of the Geographic Township of Gourlay; thence southerly along the westerly boundary of the last mentioned geographic township to the southwesterly corner thereof; thence easterly along the southerly boundary of the geographic townships of Gourlay, Breckenridge, Lizar, Ermine, Irvine and Marjorie to the southwesterly corner of the Geographic Township of Legge; thence easterly along the southerly boundary of that geographic township to the northwesterly corner of the Geographic Township of Hook; thence southerly along the westerly boundary of the last mentioned geographic township to the southwesterly corner thereof; thence easterly along the southerly boundary of the geographic townships of Hook and Hayward to the southeasterly corner of the Geographic Township of Hayward; thence northerly along the easterly boundary of the geographic townships of Hayward, Puskuta, Byng, Doherty, Caithness and Orkney to the southerly boundary of the Geographic Township of Staunton; thence easterly along that southerly boundary to the southeasterly corner thereof; thence northerly along the westerly boundary of the geographic townships of Barker, Eilber, Sankey, Goldwin, Scovil and Burstall to the northwesterly corner of the Geographic Township of Burstall; thence north astronomically to the 7th base line; thence westerly along that base line to the northerly production of the westerly boundary of the Geographic Township of Bicknell; thence southerly along that production to the northwesterly corner of the last mentioned geographic township; thence easterly along the northerly boundary of the last mentioned geographic township to the northeasterly corner thereof; thence southerly along the easterly boundary of the geographic townships of Bicknell, Boyce and Clavet to the northerly boundary of the Geographic Township of Downer; thence easterly along the northerly boundary of the last mentioned geographic township to the northeasterly corner thereof; thence southerly along the easterly boundary of the geographic townships of Downer, Frances and Flanders to the southeasterly corner of the last mentioned geographic township; thence westerly along the southerly boundary of the last mentioned geographic township to the northwesterly corner of the Geographic Township of Foch; thence southerly along the westerly boundary of the geographic townships of Foch and Drew to the place of beginning. O. Reg. 497/76, Sched. C.

#### Schedule D

In the territorial districts of Algoma and Cochrane and described as follows:

Beginning at the northeasterly corner of the Geographic Township of Rapley in the Territorial District of Cochrane; thence southerly along the easterly boundary of the geographic townships of

Rapley and Hecla to the northerly boundary of the Geographic Township of Emerson; thence easterly along that northerly boundary to the northeasterly corner of the Geographic Township of Emerson; thence southerly along the easterly boundary of the geographic townships of Emerson, Cockshutt, Howells, Clay, Tucker, Beardmore, Machin, Shackleton, Carmichael, Ford, Oke and Aitken to the southeasterly corner of the said Geographic Township of Aitken; thence westerly along the southerly boundary of the geographic townships of Aitken, Poulett, Watson, Buchan, Clouston, Mons and Champlain to the southwesterly corner of the said Geographic Township of Champlain; thence northerly along the westerly boundary of the geographic townships of Champlain, Ericson, Cromlech, Abbott, Rykert and Magladerly to the northerly boundary of the Geographic Township of Magladerly; thence easterly along the northerly boundary of the Geographic Township of Magladerly to the southwesterly corner of the Geographic Township of Barker; thence northerly along the westerly boundary of the geographic townships of Barker, Eilber, Sankey, Goldwin, Scovil and Burstall to the northwesterly corner of the Geographic Township of Burstall; thence north astronomically to the 7th base line; thence easterly along that base line to the northwesterly corner of the Geographic Township of Habel; thence easterly along the northerly boundary of the geographic townships of Habel, Mahoney, Lambert and Rapley to the place of beginning. O. Reg. 497/76, Sched. D.

WILLIAM S. NEWMAN  
for Minister of Natural Resources

Dated at Toronto, this 4th day of June, 1976.

(8173)

25

#### THE EDUCATION ACT, 1974

##### O. Reg. 498/76.

Interim Teaching Certificates and  
Letters of Standing.

Made—May 12th, 1976.

Approved—May 26th, 1976.

Filed—June 4th, 1976.

#### REGULATION TO AMEND ONTARIO REGULATION 295/73 MADE UNDER THE EDUCATION ACT, 1974

1. Subclause ii of clause *a* of section 5 of Ontario Regulation 295/73, as remade by section 4 of Ontario Regulation 850/74, is revoked and the following substituted therefor:

(ii) a degree of Bachelor of Arts or Bachelor of Science from an Ontario

university or qualifications the Minister considers equivalent thereto; and

2. Clause *b* of section 9*b* of the said Regulation, as made by section 1 of Ontario Regulation 151/76, is revoked and the following substituted therefor:

(*b*) holds a degree of Bachelor of Arts or Bachelor of Science from an Ontario university or qualifications the Minister considers equivalent thereto;

3. Subclause *ii* of clause *a* of section 18*b* of the said Regulation, as made by section 4 of Ontario Regulation 811/75, is revoked and the following substituted therefor:

(*ii*) a degree of Bachelor of Arts or Bachelor of Science from an Ontario university or qualifications the Minister considers equivalent thereto; and

4. Section 31 of the said Regulation, as remade by section 26 of Ontario Regulation 850/74, is revoked and the following substituted therefor:

31. Where an applicant submits to the Deputy Minister evidence that he holds a degree of Bachelor of Arts or Bachelor of Science from an Ontario university or qualifications the Minister considers equivalent thereto, the Minister may grant him an Interim Elementary School Teacher's Certificate, Standard 4, in Form 1*a* or Form 6*a*, as the case may be. O. Reg. 498/76, s. 4.

5. Clause *b* of section 32 of the said Regulation is revoked and the following substituted therefor:

(*b*) holds a degree of Bachelor of Arts or Bachelor of Science from an Ontario university or qualifications the Minister considers equivalent thereto; and

6. Clause *b* of section 33 of the said Regulation is revoked and the following substituted therefor:

(*b*) holds a degree of Bachelor of Arts or Bachelor of Science from an Ontario university or qualifications the Minister considers equivalent thereto; and

7. Clause *b* of subsection 1 of section 34 of the said Regulation, exclusive of the subclauses, is revoked and the following substituted therefor:

(*b*) holds a degree of Bachelor of Arts or Bachelor of Science from an Ontario university or qualifications the Minister considers equivalent thereto, in a program,

8. Clause *b* of section 37 of the said Regulation is revoked and the following substituted therefor:

(*b*) holds a degree from the Faculty of Applied Science, the Faculty of Architecture or the School of Nursing of an Ontario university, or qualifications the Minister considers equivalent thereto;

9. Subclause *i* of clause *a* of section 38 of the said Regulation is revoked and the following substituted therefor:

(*i*) a degree from the Faculty of Applied Science, the Faculty of Architecture or the School of Nursing of an Ontario university, or qualifications the Minister considers equivalent thereto, and

10. Subclause *i* of clause *a* of section 47 of the said Regulation is revoked and the following substituted therefor:

(*i*) a degree from the Faculty of Applied Science, the Faculty of Architecture or the School of Nursing of an Ontario university, or qualifications the Minister considers equivalent thereto, and

11. Clause *b* of section 48*a* of the said Regulation, as made by section 1 of Ontario Regulation 151/76, is revoked and the following substituted therefor:

(*b*) holds a degree of Bachelor of Arts or Bachelor of Science from an Ontario university, or qualifications the Minister considers equivalent thereto;

THOMAS L. WELLS  
Minister of Education

Dated at Toronto, this 12th day of May, 1976.

**THE EDUCATION ACT, 1974****O. Reg. 499/76.**

Designation of School Divisions in  
Territorial Districts.

Made—May 26th, 1976.

Filed—June 4th, 1976.

REGULATION TO AMEND  
REGULATION 793 OF  
REVISED REGULATIONS OF ONTARIO, 1970  
MADE UNDER  
THE EDUCATION ACT, 1974

1. Subparagraphs iv and v of paragraph 1 of Schedule 12 to Regulation 793 of Revised Regulations of Ontario, 1970 are revoked and the following substituted therefor:

iv. all lands within an area four miles in width and lying on both sides of the centre line of tertiary road Number 804 and within two miles of the said centre line measured at right angles thereto, and not in the Township of Ear Falls, and

v. all lands within an area four miles in width and lying on both sides of the centre line of that part of the King's Highway known as Number 105 and within two miles of and measured at right angles to that portion of the centre line of the said part of the highway extending in a generally northerly and northwesterly direction from its intersection with the centre line of Pickerel Creek to its intersection with the southerly limit of the Township of Red Lake, and not in the Township of Ear Falls or referred to in subparagraph iv.

(8175)

25

**THE PARKWAY BELT PLANNING AND DEVELOPMENT ACT, 1973****O. Reg. 500/76.**

County of Wentworth, Town of Dundas  
(now The Regional Municipality  
of Hamilton-Wentworth).

Made—June 2nd, 1976.

Filed—June 4th, 1976.

REGULATION TO AMEND  
ONTARIO REGULATION 486/73

MADE UNDER

THE PARKWAY BELT PLANNING AND  
DEVELOPMENT ACT, 1973

1. Ontario Regulation 486/73 is amended by adding thereto the following section:

14. Notwithstanding any other provision of this Order, the land described in Schedule 1 may be used for the erection and use thereon of one single-family dwelling and buildings and structures accessory thereto provided the requirements of sections 6 and 7 are met. O. Reg. 500/76, s. 1.

2. The said Regulation is further amended by adding thereto the following Schedule:

**Schedule 1**

That parcel of land situate in the Town of Dundas in The Regional Municipality of Hamilton-Wentworth formerly in the Township of West Flamborough in the County of Wentworth, being composed of that part of Lot 13 according to a Plan registered in the Land Registry Office for the Registry Division of Wentworth (No. 62) as Number 698 more particularly described as follows:

Premising that bearings are astronomic and are referred to the easterly limit of Parkview Avenue shown on the said Plan 698 as being north 13° 13' west and relating all bearings herein thereto;

Beginning at the southwesterly corner of the said Lot 13;

Thence north 76° 59' west along the southerly limit of the said Lot 200 feet to a point;

Thence north 13° 13' west parallel to the westerly limit of the said Lot 100 feet to a point;

Thence south 76° 59' west 200 feet to the westerly limit of the said Lot;

Thence south 13° 13' east along the said westerly limit 100 feet to the place of beginning. O. Reg. 500/76, s. 2.

W. DARCY MCKEOUGH  
*Treasurer of Ontario and  
Minister of Economics and  
Intergovernmental Affairs*

Dated at Toronto, this 2nd day of June, 1976.

(8176)

25





# Publications Under The Regulations Act

June 26th, 1976

## THE PLANNING ACT

### O. Reg. 501/76.

Restricted Areas—All Lands within the Township of Wallace in the County of Perth.

Made—June 7th, 1976.

Filed—June 7th, 1976.

---

## REGULATION TO AMEND ONTARIO REGULATION 286/74 MADE UNDER THE PLANNING ACT

1. Ontario Regulation 286/74 is amended by adding thereto the following section:

12. Notwithstanding any other provision of this Order, the land described in Schedule 7 may be used for the erection and use thereon of a livestock auction building not exceeding 22,000 square feet in total floor area. O. Reg. 501/76, s. 1.

2. The said Regulation is further amended by adding thereto the following Schedule:

## Schedule 7

That parcel of land situate in the Township of Wallace in the County of Perth, being composed of that part of Lot 23 in Concession 11 more particularly described as follows:

Beginning at the northeasterly angle of the said Lot 23;

Thence westerly along the northerly limit of the said Lot 495 feet;

Thence southerly parallel to the easterly limit of the said Lot 880 feet;

Thence easterly parallel to the northerly limit of the said Lot 495 feet to the said easterly limit of the said Lot;

Thence northerly along the said easterly limit of the said Lot 880 feet to the place of beginning. O. Reg. 501/76, s. 2.

G. M. FARROW  
*Executive Director,  
Plans Administration Division,  
Ministry of Housing*

Dated at Toronto, this 7th day of June, 1976.

(8197)

26

## THE CROP INSURANCE ACT (ONTARIO)

### O. Reg. 502/76.

Crop Insurance Plan—Corn.

Made—May 10th, 1976.

Approved—June 2nd, 1976.

Filed—June 7th, 1976.

---

## REGULATION TO AMEND ONTARIO REGULATION 187/72 MADE UNDER THE CROP INSURANCE ACT (ONTARIO)

1. The Table of Ontario Regulation 187/72, as remade by section 7 of Ontario Regulation 344/75, is revoked and the following substituted therefor:

TABLE

Indemnity Dollars Per Acre	GUARANTEED PRODUCTION (Crops listed in order of Priority)					
	1. Corn	2. Soybeans	3. White Beans	4. Spring Grain	5. Coloured Beans	6. Flax
	(Bushels per acre)	(Bushels per acre)	(Pounds per acre)	(Pounds per acre)	(Pounds per acre)	(Pounds per acre)
\$ 9.00	Up to 25			Up to 750		Up to 300
9.45	26			751-780		301-320
9.90	27			781-810		321-340
10.35	28			811-840		341-360
10.80	29			841-870		361-380
11.25	30			871-900		381-400
11.70	31			901-930		401-420
12.15	32			931-960		421-440
12.60	33			961-990		441-460
13.05	34			991-1020		461-480
13.50	35	Up to 10.0	Up to 500	1021-1050	Up to 500	481-500
13.95	36	10.1-10.4	501-520	1051-1080	501-520	501-520
14.40	37	10.5-10.8	521-540	1081-1110	521-540	521-540
14.85	38	10.9-11.2	541-560	1111-1140	541-560	541-560
15.30	39	11.3-11.6	561-580	1141-1170	561-580	561-580
15.75	40	11.7-12.0	581-600	1171-1200	581-600	581-600
16.20	41	12.1-12.4	601-620	1201-1230	601-620	601-620
16.65	42	12.5-12.8	621-640	1231-1260	621-640	621-640
17.10	43	12.9-13.2	641-660	1261-1290	641-660	641-660
17.55	44	13.3-13.6	661-680	1291-1320	661-680	661-680
18.00	45	13.7-14.0	681-700	1321-1350	681-700	681-700
18.45	46	14.1-14.4	701-720	1351-1380	701-720	701-720
18.90	47	14.5-14.8	721-740	1381-1410	721-740	721-740
19.35	48	14.9-15.2	741-760	1411-1440	741-760	741-760
19.80	49	15.3-15.6	761-780	1441-1470	761-780	761-780

Indemnity Dollars Per Acre	GUARANTEED PRODUCTION (Crops listed in order of Priority)					
	1. Corn	2. Soybeans	3. White Beans	4. Spring Grain	5. Coloured Beans	6. Flax
	(Bushels per acre)	(Bushels per acre)	(Pounds per acre)	(Pounds per acre)	(Pounds per acre)	(Pounds per acre)
\$ 20.25	50	15.7-16.0	781-800	1471-1500	781-800	781-800
20.70	51	16.1-16.4	801-820	1501-1530	801-820	801-820
21.15	52	16.5-16.8	821-840	1531-1560	821-840	821-840
21.60	53	16.9-17.2	841-860	1561-1590	841-860	841-860
22.05	54	17.3-17.6	861-880	1591-1620	861-880	861-880
22.50	55	17.7-18.0	881-900	1621-1650	881-900	881-900
22.95	56	18.1-18.4	901-920	1651-1680	901-920	901-920
23.40	57	18.5-18.8	921-940	1681-1710	921-940	921-940
23.85	58	18.9-19.2	941-960	1711-1740	941-960	941-960
24.30	59	19.3-19.6	961-980	1741-1770	961-980	961-980
24.75	60	19.7-20.0	981-1000	1771-1800	981-1000	981-1000
25.20	61	20.1-20.4	1001-1020	1801-1830	1001-1020	1001-1020
25.65	62	20.5-20.8	1021-1040	1831-1860	1021-1040	1021-1040
26.10	63	20.9-21.2	1041-1060	1861-1890	1041-1060	1041-1060
26.55	64	21.3-21.6	1061-1080	1891-1920	1061-1080	1061-1080
27.00	65	21.7-22.0	1081-1100	1921-1950	1081-1100	1081-1100
27.45	66	22.1-22.4	1101-1120	1951-1980	1101-1120	1101-1120
27.90	67	22.5-22.8	1121-1140	1981-2010	1121-1140	1121-1140
28.35	68	22.9-23.2	1141-1160	2011-2040	1141-1160	1141-1160
28.80	69	23.3-23.6	1161-1180	2041-2070	1161-1180	1161-1180
29.25	70	23.7-24.0	1181-1200	2071-2100	1181-1200	1181-1200
29.70	71	24.1-24.4	1201-1220	2101-2130	1201-1220	1201-1220
30.15	72	24.5-24.8	1221-1240	2131-2160	1221-1240	1221-1240
30.60	73	24.9-25.2	1241-1260	2161-2190	1241-1260	1241-1260
31.05	74	25.3-25.6	1261-1280	2191-2220	1261-1280	1261-1280
31.50	75	25.7-26.0	1281-1300	2221-2250	1281-1300	1281-1300
31.95	76	26.1-26.4	1301-1320	2251-2280	1301-1320	1301-1320

Indemnity Dollars Per Acre	GUARANTEED PRODUCTION (Crops listed in order of Priority)					
	1. Corn	2. Soybeans	3. White Beans	4. Spring Grain	5. Coloured Beans	6. Flax
	(Bushels per acre)	(Bushels per acre)	(Pounds per acre)	(Pounds per acre)	(Pounds per acre)	(Pounds per acre)
\$ 32.40	77	26.5-26.8	1321-1340	2281-2310	1321-1340	1321-1340
32.85	78	26.9-27.2	1341-1360	2311-2340	1341-1360	1341-1360
33.30	79	27.3-27.6	1361-1380	2341-2370	1361-1380	1361-1380
33.75	80	27.7-28.0	1381-1400	2371-2400	1381-1400	1381-1400
34.20	81	28.1-28.4	1401-1420	2401-2430	1401-1420	1401-1420
34.65	82	28.5-28.8	1421-1440	2431-2460	1421-1440	1421-1440
35.10	83	28.9-29.2	1441-1460	2461-2490	1441-1460	1441-1460
35.55	84	29.3-29.6	1461-1480	2491-2520	1461-1480	1461-1480
36.00	85	29.7-30.0	1481-1500	2521-2550	1481-1500	1481-1500
	or more	or more	or more	or more	or more	or more

O. Reg. 502/76, s. 1.

THE CROP INSURANCE COMMISSION OF ONTARIO:

HENRY EDIGER  
*Chairman*RONALD ATKINSON  
*Secretary*

Dated at Toronto, this 10th day of May, 1976.

(8198)

26

**THE CROP INSURANCE ACT (ONTARIO)****O. Reg. 503/76.**

Crop Insurance Plan—Soybeans.

Made—May 10th, 1976.

Approved—June 2nd, 1976.

Filed—June 7th, 1976.

REGULATION TO AMEND  
REGULATION 150 OF REVISED REGULATIONS OF ONTARIO, 1970  
MADE UNDER  
THE CROP INSURANCE ACT (ONTARIO)

1. The Table of Regulation 150 of Revised Regulations of Ontario, 1970, as remade by section 7 of Ontario Regulation 345/75, is revoked and the following substituted therefor:

TABLE

Indemnity Dollars Per Acre	GUARANTEED PRODUCTION (Crops listed in order of Priority)					
	1. Corn	2. Soybeans	3. White Beans	4. Spring Grain	5. Coloured Beans	6. Flax
	(Bushels per acre)	(Bushels per acre)	(Pounds per acre)	(Pounds per acre)	(Pounds per acre)	(Pounds per acre)
\$ 9.00	Up to 25			Up to 750		Up to 300
9.45	26			751-780		301-320
9.90	27			781-810		321-340
10.35	28			811-840		341-360
10.80	29			841-870		361-380
11.25	30			871-900		381-400
11.70	31			901-930		401-420
12.15	32			931-960		421-440
12.60	33			961-990		441-460
13.05	34			991-1020		461-480
13.50	35	Up to 10.0	Up to 500	1021-1050	Up to 500	481-500
13.95	36	10.1-10.4	501-520	1051-1080	501-520	501-520
14.40	37	10.5-10.8	521-540	1081-1110	521-540	521-540
14.85	38	10.9-11.2	541-560	1111-1140	541-560	541-560
15.30	39	11.3-11.6	561-580	1141-1170	561-580	561-580
15.75	40	11.7-12.0	581-600	1171-1200	581-600	581-600
16.20	41	12.1-12.4	601-620	1201-1230	601-620	601-620
16.65	42	12.5-12.8	621-640	1231-1260	621-640	621-640
17.10	43	12.9-13.2	641-660	1261-1290	641-660	641-660
17.55	44	13.3-13.6	661-680	1291-1320	661-680	661-680
18.00	45	13.7-14.0	681-700	1321-1350	681-700	681-700
18.45	46	14.1-14.4	701-720	1351-1380	701-720	701-720
18.90	47	14.5-14.8	721-740	1381-1410	721-740	721-740
19.35	48	14.9-15.2	741-760	1411-1440	741-760	741-760
19.80	49	15.3-15.6	761-780	1441-1470	761-780	761-780

Indemnity Dollars Per Acre	GUARANTEED PRODUCTION (Crops listed in order of Priority)					
	1. Corn	2. Soybeans	3. White Beans	4. Spring Grain	5. Coloured Beans	6. Flax
	(Bushels per acre)	(Bushels per acre)	(Pounds per acre)	(Pounds per acre)	(Pounds per acre)	(Pounds per acre)
\$ 20.25	50	15.7-16.0	781-800	1471-1500	781-800	781-800
20.70	51	16.1-16.4	801-820	1501-1530	801-820	801-820
21.15	52	16.5-16.8	821-840	1531-1560	821-840	821-840
21.60	53	16.9-17.2	841-860	1561-1590	841-860	841-860
22.05	54	17.3-17.6	861-880	1591-1620	861-880	861-880
22.50	55	17.7-18.0	881-900	1621-1650	881-900	881-900
22.95	56	18.1-18.4	901-920	1651-1680	901-920	901-920
23.40	57	18.5-18.8	921-940	1681-1710	921-940	921-940
23.85	58	18.9-19.2	941-960	1711-1740	941-960	941-960
24.30	59	19.3-19.6	961-980	1741-1770	961-980	961-980
24.75	60	19.7-20.0	981-1000	1771-1800	981-1000	981-1000
25.20	61	20.1-20.4	1001-1020	1801-1830	1001-1020	1001-1020
25.65	62	20.5-20.8	1021-1040	1831-1860	1021-1040	1021-1040
26.10	63	20.9-21.2	1041-1060	1861-1890	1041-1060	1041-1060
26.55	64	21.3-21.6	1061-1080	1891-1920	1061-1080	1061-1080
27.00	65	21.7-22.0	1081-1100	1921-1950	1081-1100	1081-1100
27.45	66	22.1-22.4	1101-1120	1951-1980	1101-1120	1101-1120
27.90	67	22.5-22.8	1121-1140	1981-2010	1121-1140	1121-1140
28.35	68	22.9-23.2	1141-1160	2011-2040	1141-1160	1141-1160
28.80	69	23.3-23.6	1161-1180	2041-2070	1161-1180	1161-1180
29.25	70	23.7-24.0	1181-1200	2071-2100	1181-1200	1181-1200
29.70	71	24.1-24.4	1201-1220	2101-2130	1201-1220	1201-1220
30.15	72	24.5-24.8	1221-1240	2131-2160	1221-1240	1221-1240
30.60	73	24.9-25.2	1241-1260	2161-2190	1241-1260	1241-1260
31.05	74	25.3-25.6	1261-1280	2191-2220	1261-1280	1261-1280
31.50	75	25.7-26.0	1281-1300	2221-2250	1281-1300	1281-1300
31.95	76	26.1-26.4	1301-1320	2251-2280	1301-1320	1301-1320

Indemnity Dollars Per Acre	GUARANTEED PRODUCTION (Crops listed in order of Priority)					
	1. Corn	2. Soybeans	3. White Beans	4. Spring Grain	5. Coloured Beans	6. Flax
	(Bushels per acre)	(Bushels per acre)	(Pounds per acre)	(Pounds per acre)	(Pounds per acre)	(Pounds per acre)
\$ 32.40	77	26.5-26.8	1321-1340	2281-2310	1321-1340	1321-1340
32.85	78	26.9-27.2	1341-1360	2311-2340	1341-1360	1341-1360
33.30	79	27.3-27.6	1361-1380	2341-2370	1361-1380	1361-1380
33.75	80	27.7-28.0	1381-1400	2371-2400	1381-1400	1381-1400
34.20	81	28.1-28.4	1401-1420	2401-2430	1401-1420	1401-1420
34.65	82	28.5-28.8	1421-1440	2431-2460	1421-1440	1421-1440
35.10	83	28.9-29.2	1441-1460	2461-2490	1441-1460	1441-1460
35.55	84	29.3-29.6	1461-1480	2491-2520	1461-1480	1461-1480
36.00	85	29.7-30.0	1481-1500	2521-2550	1481-1500	1481-1500
	or more	or more	or more	or more	or more	or more

O. Reg. 503/76, s. 1.

THE CROP INSURANCE COMMISSION OF ONTARIO:

HENRY EDIGER  
*Chairman*RONALD ATKINSON  
*Secretary*

Dated at Toronto, this 10th day of May, 1976.

(8199)

26

## THE CROP INSURANCE ACT (ONTARIO)

O. Reg. 504/76.

Crop Insurance Plan—White Beans.

Made—May 10th, 1976.

Approved—June 2nd, 1976.

Filed—June 7th, 1976.

REGULATION TO AMEND  
REGULATION 154 OF REVISED REGULATIONS OF ONTARIO, 1970  
MADE UNDER  
THE CROP INSURANCE ACT (ONTARIO)

1. The Table of Regulation 154 of Revised Regulations of Ontario, 1970, as remade by section 9 of Ontario Regulation 346/75, is revoked and the following substituted therefor:

TABLE

Indemnity Dollars Per Acre	GUARANTEED PRODUCTION (Crops listed in order of Priority)					
	1. Corn	2. Soybeans	3. White Beans	4. Spring Grain	5. Coloured Beans	6. Flax
	(Bushels per acre)	(Bushels per acre)	(Pounds per acre)	(Pounds per acre)	(Pounds per acre)	(Pounds per acre)
\$ 9.00	Up to 25			Up to 750		Up to 300
9.45	26			751-780		301-320
9.90	27			781-810		321-340
10.35	28			811-840		341-360
10.80	29			841-870		361-380
11.25	30			871-900		381-400
11.70	31			901-930		401-420
12.15	32			931-960		421-440
12.60	33			961-990		441-460
13.05	34			991-1020		461-480
13.50	35	Up to 10.0	Up to 500	1021-1050	Up to 500	481-500
13.95	36	10.1-10.4	501-520	1051-1080	501-520	501-520
14.40	37	10.5-10.8	521-540	1081-1110	521-540	521-540
14.85	38	10.9-11.2	541-560	1111-1140	541-560	541-560
15.30	39	11.3-11.6	561-580	1141-1170	561-580	561-580
15.75	40	11.7-12.0	581-600	1171-1200	581-600	581-600
16.20	41	12.1-12.4	601-620	1201-1230	601-620	601-620
16.65	42	12.5-12.8	621-640	1231-1260	621-640	621-640
17.10	43	12.9-13.2	641-660	1261-1290	641-660	641-660
17.55	44	13.3-13.6	661-680	1291-1320	661-680	661-680
18.00	45	13.7-14.0	681-700	1321-1350	681-700	681-700
18.45	46	14.1-14.4	701-720	1351-1380	701-720	701-720
18.90	47	14.5-14.8	721-740	1381-1410	721-740	721-740
19.35	48	14.9-15.2	741-760	1411-1440	741-760	741-760
19.80	49	15.3-15.6	761-780	1441-1470	761-780	761-780



Indemnity Dollars Per Acre	GUARANTEED PRODUCTION (Crops listed in order of Priority)					
	1. Corn	2. Soybeans	3. White Beans	4. Spring Grain	5. Coloured Beans	6. Flax
	(Bushels per acre)	(Bushels per acre)	(Pounds per acre)	(Pounds per acre)	(Pounds per acre)	(Pounds per acre)
\$ 20.25	50	15.7-16.0	781-800	1471-1500	781-800	781-800
20.70	51	16.1-16.4	801-820	1501-1530	801-820	801-820
21.15	52	16.5-16.8	821-840	1531-1560	821-840	821-840
21.60	53	16.9-17.2	841-860	1561-1590	841-860	841-860
22.05	54	17.3-17.6	861-880	1591-1620	861-880	861-880
22.50	55	17.7-18.0	881-900	1621-1650	881-900	881-900
22.95	56	18.1-18.4	901-920	1651-1680	901-920	901-920
23.40	57	18.5-18.8	921-940	1681-1710	921-940	921-940
23.85	58	18.9-19.2	941-960	1711-1740	941-960	941-960
24.30	59	19.3-19.6	961-980	1741-1770	961-980	961-980
24.75	60	19.7-20.0	981-1000	1771-1800	981-1000	981-1000
25.20	61	20.1-20.4	1001-1020	1801-1830	1001-1020	1001-1020
25.65	62	20.5-20.8	1021-1040	1831-1860	1021-1040	1021-1040
26.10	63	20.9-21.2	1041-1060	1861-1890	1041-1060	1041-1060
26.55	64	21.3-21.6	1061-1080	1891-1920	1061-1080	1061-1080
27.00	65	21.7-22.0	1081-1100	1921-1950	1081-1100	1081-1100
27.45	66	22.1-22.4	1101-1120	1951-1980	1101-1120	1101-1120
27.90	67	22.5-22.8	1121-1140	1981-2010	1121-1140	1121-1140
28.35	68	22.9-23.2	1141-1160	2011-2040	1141-1160	1141-1160
28.80	69	23.3-23.6	1161-1180	2041-2070	1161-1180	1161-1180
29.25	70	23.7-24.0	1181-1200	2071-2100	1181-1200	1181-1200
29.70	71	24.1-24.4	1201-1220	2101-2130	1201-1220	1201-1220
30.15	72	24.5-24.8	1221-1240	2131-2160	1221-1240	1221-1240
30.60	73	24.9-25.2	1241-1260	2161-2190	1241-1260	1241-1260
31.05	74	25.3-25.6	1261-1280	2191-2220	1261-1280	1261-1280
31.50	75	25.7-26.0	1281-1300	2221-2250	1281-1300	1281-1300
31.95	76	26.1-26.4	1301-1320	2251-2280	1301-1320	1301-1320

Indemnity Dollars Per Acre	GUARANTEED PRODUCTION (Crops listed in order of Priority)					
	1. Corn	2. Soybeans	3. White Beans	4. Spring Grain	5. Coloured Beans	6. Flax
	(Bushels per acre)	(Bushels per acre)	(Pounds per acre)	(Pounds per acre)	(Pounds per acre)	(Pounds per acre)
\$ 32.40	77	26.5-26.8	1321-1340	2281-2310	1321-1340	1321-1340
32.85	78	26.9-27.2	1341-1360	2311-2340	1341-1360	1341-1360
33.30	79	27.3-27.6	1361-1380	2341-2370	1361-1380	1361-1380
33.75	80	27.7-28.0	1381-1400	2371-2400	1381-1400	1381-1400
34.20	81	28.1-28.4	1401-1420	2401-2430	1401-1420	1401-1420
34.65	82	28.5-28.8	1421-1440	2431-2460	1421-1440	1421-1440
35.10	83	28.9-29.2	1441-1460	2461-2490	1441-1460	1441-1460
35.55	84	29.3-29.6	1461-1480	2491-2520	1461-1480	1461-1480
36.00	85	29.7-30.0	1481-1500	2521-2550	1481-1500	1481-1500
	or more	or more	or more	or more	or more	or more

O. Reg. 504/76, s. 1.

THE CROP INSURANCE COMMISSION OF ONTARIO:

HENRY EDIGER  
*Chairman*RONALD ATKINSON  
*Secretary*

Dated at Toronto, this 10th day of May, 1976.

(8200)

26

## THE CROP INSURANCE ACT (ONTARIO)

O. Reg. 505/76.

Crop Insurance Plan—Spring Grain.

Made—May 10th, 1976.

Approved—June 2nd, 1976.

Filed—June 7th, 1976.

REGULATION TO AMEND  
REGULATION 151 OF REVISED REGULATIONS OF ONTARIO, 1970  
MADE UNDER  
THE CROP INSURANCE ACT (ONTARIO)

1. The table of Regulation 151 of Revised Regulations of Ontario, 1970, as remade by section 9 of Ontario Regulation 348/75, is revoked and the following substituted therefor:

TABLE

Indemnity Dollars Per Acre	GUARANTEED PRODUCTION (Crops listed in order of Priority)					
	1. Corn	2. Soybeans	3. White Beans	4. Spring Grain	5. Coloured Beans	6. Flax
	(Bushels per acre)	(Bushels per acre)	(Pounds per acre)	(Pounds per acre)	(Pounds per acre)	(Pounds per acre)
\$ 9.00	Up to 25			Up to 750		Up to 300
9.45	26			751-780		301-320
9.90	27			781-810		321-340
10.35	28			811-840		341-360
10.80	29			841-870		361-380
11.25	30			871-900		381-400
11.70	31			901-930		401-420
12.15	32			931-960		421-440
12.60	33			961-990		441-460
13.05	34			991-1020		461-480
13.50	35	Up to 10.0	Up to 500	1021-1050	Up to 500	481-500
13.95	36	10.1-10.4	501-520	1051-1080	501-520	501-520
14.40	37	10.5-10.8	521-540	1081-1110	521-540	521-540
14.85	38	10.9-11.2	541-560	1111-1140	541-560	541-560
15.30	39	11.3-11.6	561-580	1141-1170	561-580	561-580
15.75	40	11.7-12.0	581-600	1171-1200	581-600	581-600
16.20	41	12.1-12.4	601-620	1201-1230	601-620	601-620
16.65	42	12.5-12.8	621-640	1231-1260	621-640	621-640
17.10	43	12.9-13.2	641-660	1261-1290	641-660	641-660
17.55	44	13.3-13.6	661-680	1291-1320	661-680	661-680
18.00	45	13.7-14.0	681-700	1321-1350	681-700	681-700
18.45	46	14.1-14.4	701-720	1351-1380	701-720	701-720
18.90	47	14.5-14.8	721-740	1381-1410	721-740	721-740
19.35	48	14.9-15.2	741-760	1411-1440	741-760	741-760
19.80	49	15.3-15.6	761-780	1441-1470	761-780	761-780

Indemnity Dollars Per Acre	GUARANTEED PRODUCTION (Crops listed in order of Priority)					
	1. Corn	2. Soybeans	3. White Beans	4. Spring Grain	5. Coloured Beans	6. Flax
	(Bushels per acre)	(Bushels per acre)	(Pounds per acre)	(Pounds per acre)	(Pounds per acre)	(Pounds per acre)
\$ 20.25	50	15.7-16.0	781-800	1471-1500	781-800	781-800
20.70	51	16.1-16.4	801-820	1501-1530	801-820	801-820
21.15	52	16.5-16.8	821-840	1531-1560	821-840	821-840
21.60	53	16.9-17.2	841-860	1561-1590	841-860	841-860
22.05	54	17.3-17.6	861-880	1591-1620	861-880	861-880
22.50	55	17.7-18.0	881-900	1621-1650	881-900	881-900
22.95	56	18.1-18.4	901-920	1651-1680	901-920	901-920
23.40	57	18.5-18.8	921-940	1681-1710	921-940	921-940
23.85	58	18.9-19.2	941-960	1711-1740	941-960	941-960
24.30	59	19.3-19.6	961-980	1741-1770	961-980	961-980
24.75	60	19.7-20.0	981-1000	1771-1800	981-1000	981-1000
25.20	61	20.1-20.4	1001-1020	1801-1830	1001-1020	1001-1020
25.65	62	20.5-20.8	1021-1040	1831-1860	1021-1040	1021-1040
26.10	63	20.9-21.2	1041-1060	1861-1890	1041-1060	1041-1060
26.55	64	21.3-21.6	1061-1080	1891-1920	1061-1080	1061-1080
27.00	65	21.7-22.0	1081-1100	1921-1950	1081-1100	1081-1100
27.45	66	22.1-22.4	1101-1120	1951-1980	1101-1120	1101-1120
27.90	67	22.5-22.8	1121-1140	1981-2010	1121-1140	1121-1140
28.35	68	22.9-23.2	1141-1160	2011-2040	1141-1160	1141-1160
28.80	69	23.3-23.6	1161-1180	2041-2070	1161-1180	1161-1180
29.25	70	23.7-24.0	1181-1200	2071-2100	1181-1200	1181-1200
29.70	71	24.1-24.4	1201-1220	2101-2130	1201-1220	1201-1220
30.15	72	24.5-24.8	1221-1240	2131-2160	1221-1240	1221-1240
30.60	73	24.9-25.2	1241-1260	2161-2190	1241-1260	1241-1260
31.05	74	25.3-25.6	1261-1280	2191-2220	1261-1280	1261-1280
31.50	75	25.7-26.0	1281-1300	2221-2250	1281-1300	1281-1300
31.95	76	26.1-26.4	1301-1320	2251-2280	1301-1320	1301-1320

Indemnity Dollars Per Acre	GUARANTEED PRODUCTION (Crops listed in order of Priority)					
	1. Corn	2. Soybeans	3. White Beans	4. Spring Grain	5. Coloured Beans	6. Flax
	(Bushels per acre)	(Bushels per acre)	(Pounds per acre)	(Pounds per acre)	(Pounds per acre)	(Pounds per acre)
\$ 32.40	77	26.5-26.8	1321-1340	2281-2310	1321-1340	1321-1340
32.85	78	26.9-27.2	1341-1360	2311-2340	1341-1360	1341-1360
33.30	79	27.3-27.6	1361-1380	2341-2370	1361-1380	1361-1380
33.75	80	27.7-28.0	1381-1400	2371-2400	1381-1400	1381-1400
34.20	81	28.1-28.4	1401-1420	2401-2430	1401-1420	1401-1420
34.65	82	28.5-28.8	1421-1440	2431-2460	1421-1440	1421-1440
35.10	83	28.9-29.2	1441-1460	2461-2490	1441-1460	1441-1460
35.55	84	29.3-29.6	1461-1480	2491-2520	1461-1480	1461-1480
36.00	85	29.7-30.0	1481-1500	2521-2550	1481-1500	1481-1500
	or more	or more	or more	or more	or more	or more

O. Reg. 505/76, s. 1.

2. Subparagraph 4 of paragraph 3 of Form 2 of the said Regulation, as remade by section 10 of Ontario Regulation 348/75, is revoked and the following substituted therefor:

(4) Where the insured person seeds or plants a crop which is listed in the Table, and fails to insure the crop, the premium deposit in respect of acreage so planted shall be retained by the Commission as payment for the coverage provided.

THE CROP INSURANCE COMMISSION OF ONTARIO:

HENRY EDIGER

*Chairman*

RONALD ATKINSON

*Secretary*

Dated at Toronto, this 10th day of May, 1976.

(8201)

26

## THE CROP INSURANCE ACT (ONTARIO)

O. Reg. 506/76.

Crop Insurance Plan—Coloured Beans.

Made—May 10th, 1976.

Approved—June 2nd, 1976.

Filed—June 7th, 1976.

## REGULATION TO AMEND ONTARIO REGULATION 304/73

MADE UNDER

## THE CROP INSURANCE ACT (ONTARIO)

1. The Table of Ontario Regulation 304/73, as remade by section 9 of Ontario Regulation 347/75, is revoked and the following substituted therefor:

TABLE

Indemnity Dollars Per Acre	GUARANTEED PRODUCTION (Crops listed in order of Priority)					
	1. Corn	2. Soybeans	3. White Beans	4. Spring Grain	5. Coloured Beans	6. Flax
	(Bushels per acre)	(Bushels per acre)	(Pounds per acre)	(Pounds per acre)	(Pounds per acre)	(Pounds per acre)
\$ 9.00	Up to 25			Up to 750		Up to 300
9.45	26			751-780		301-320
9.90	27			781-810		321-340
10.35	28			811-840		341-360
10.80	29			841-870		361-380
11.25	30			871-900		381-400
11.70	31			901-930		401-420
12.15	32			931-960		421-440
12.60	33			961-990		441-460
13.05	34			991-1020		461-480
13.50	35	Up to 10.0	Up to 500	1021-1050	Up to 500	481-500
13.95	36	10.1-10.4	501-520	1051-1080	501-520	501-520
14.40	37	10.5-10.8	521-540	1081-1110	521-540	521-540
14.85	38	10.9-11.2	541-560	1111-1140	541-560	541-560
15.30	39	11.3-11.6	561-580	1141-1170	561-580	561-580
15.75	40	11.7-12.0	581-600	1171-1200	581-600	581-600
16.20	41	12.1-12.4	601-620	1201-1230	601-620	601-620
16.65	42	12.5-12.8	621-640	1231-1260	621-640	621-640
17.10	43	12.9-13.2	641-660	1261-1290	641-660	641-660
17.55	44	13.3-13.6	661-680	1291-1320	661-680	661-680
18.00	45	13.7-14.0	681-700	1321-1350	681-700	681-700
18.45	46	14.1-14.4	701-720	1351-1380	701-720	701-720
18.90	47	14.5-14.8	721-740	1381-1410	721-740	721-740
19.35	48	14.9-15.2	741-760	1411-1440	741-760	741-760
19.80	49	15.3-15.6	761-780	1441-1470	761-780	761-780

Indemnity Dollars Per Acre	GUARANTEED PRODUCTION (Crops listed in order of Priority)					
	1. Corn	2. Soybeans	3. White Beans	4. Spring Grain	5. Coloured Beans	6. Flax
	(Bushels per acre)	(Bushels per acre)	(Pounds per acre)	(Pounds per acre)	(Pounds per acre)	(Pounds per acre)
\$ 20.25	50	15.7-16.0	781-800	1471-1500	781-800	781-800
20.70	51	16.1-16.4	801-820	1501-1530	801-820	801-820
21.15	52	16.5-16.8	821-840	1531-1560	821-840	821-840
21.60	53	16.9-17.2	841-860	1561-1590	841-860	841-860
22.05	54	17.3-17.6	861-880	1591-1620	861-880	861-880
22.50	55	17.7-18.0	881-900	1621-1650	881-900	881-900
22.95	56	18.1-18.4	901-920	1651-1680	901-920	901-920
23.40	57	18.5-18.8	921-940	1681-1710	921-940	921-940
23.85	58	18.9-19.2	941-960	1711-1740	941-960	941-960
24.30	59	19.3-19.6	961-980	1741-1770	961-980	961-980
24.75	60	19.7-20.0	981-1000	1771-1800	981-1000	981-1000
25.20	61	20.1-20.4	1001-1020	1801-1830	1001-1020	1001-1020
25.65	62	20.5-20.8	1021-1040	1831-1860	1021-1040	1021-1040
26.10	63	20.9-21.2	1041-1060	1861-1890	1041-1060	1041-1060
26.55	64	21.3-21.6	1061-1080	1891-1920	1061-1080	1061-1080
27.00	65	21.7-22.0	1081-1100	1921-1950	1081-1100	1081-1100
27.45	66	22.1-22.4	1101-1120	1951-1980	1101-1120	1101-1120
27.90	67	22.5-22.8	1121-1140	1981-2010	1121-1140	1121-1140
28.35	68	22.9-23.2	1141-1160	2011-2040	1141-1160	1141-1160
28.80	69	23.3-23.6	1161-1180	2041-2070	1161-1180	1161-1180
29.25	70	23.7-24.0	1181-1200	2071-2100	1181-1200	1181-1200
29.70	71	24.1-24.4	1201-1220	2101-2130	1201-1220	1201-1220
30.15	72	24.5-24.8	1221-1240	2131-2160	1221-1240	1221-1240
30.60	73	24.9-25.2	1241-1260	2161-2190	1241-1260	1241-1260
31.05	74	25.3-25.6	1261-1280	2191-2220	1261-1280	1261-1280
31.50	75	25.7-26.0	1281-1300	2221-2250	1281-1300	1281-1300
31.95	76	26.1-26.4	1301-1320	2251-2280	1301-1320	1301-1320

Indemnity Dollars Per Acre	GUARANTEED PRODUCTION (Crops listed in order of Priority)					
	1. Corn	2. Soybeans	3. White Beans	4. Spring Grain	5. Coloured Beans	6. Flax
	(Bushels per acre)	(Bushels per acre)	(Pounds per acre)	(Pounds per acre)	(Pounds per acre)	(Pounds per acre)
\$ 32.40	77	26.5-26.8	1321-1340	2281-2310	1321-1340	1321-1340
32.85	78	26.9-27.2	1341-1360	2311-2340	1341-1360	1341-1360
33.30	79	27.3-27.6	1361-1380	2341-2370	1361-1380	1361-1380
33.75	80	27.7-28.0	1381-1400	2371-2400	1381-1400	1381-1400
34.20	81	28.1-28.4	1401-1420	2401-2430	1401-1420	1401-1420
34.65	82	28.5-28.8	1421-1440	2431-2460	1421-1440	1421-1440
35.10	83	28.9-29.2	1441-1460	2461-2490	1441-1460	1441-1460
35.55	84	29.3-29.6	1461-1480	2491-2520	1461-1480	1461-1480
36.00	85	29.7-30.0	1481-1500	2521-2550	1481-1500	1481-1500
	or more	or more	or more	or more	or more	or more

O. Reg. 506/76, s. 1.

THE CROP INSURANCE COMMISSION OF ONTARIO:

HENRY EDIGER  
*Chairman*RONALD ATKINSON  
*Secretary*

Dated at Toronto, this 10th day of May, 1976.

(8202)

26



THE GENERAL WELFARE ASSISTANCE ACT

O. Reg. 507/76.

General.

Made—June 2nd, 1976.

Filed—June 7th, 1976.

REGULATION TO AMEND REGULATION 383 OF REVISED REGULATIONS OF ONTARIO, 1970 MADE UNDER THE GENERAL WELFARE ASSISTANCE ACT

1.—(1) Clause a of subsection 3 of section 7 of Regulation 383 of Revised Regulations of Ontario, 1970, as made by section 2 of Ontario Regulation 216/74 and amended by section 2 of Ontario Regulation 532/74, is further amended by adding "or" at the end

4. Clause A of item 1 of Part I of Form 5 to the said Regulation, as remade by section 5 of Ontario Regulation 418/75, is revoked and the following substituted therefor:

A. BUDGETARY REQUIREMENTS

Table with budgetary requirements: Ordinary Needs, Board and Lodging, Special Diet, Pregnancy Item, Shelter, Hostels and Transients, Fuel, Foster Children, Advanced Age, Other, Sub-total, Less: Income.

5. This Regulation comes into force on the 1st day of September, 1976.

of subclause i and by striking out "or" at the end of subclause ii.

(2) Subclause iii of clause a of subsection 3 of the said section 7, as remade by section 2 of Ontario Regulation 532/74, is revoked.

2. Subsection 3a of section 10 of the said Regulation, as made by subsection 2 of section 3 of Ontario Regulation 532/74, is revoked.

3. The said Regulation is amended by adding thereto the following section:

17a. A municipality, council of the band or the Province of Ontario, as the case may be, providing general assistance to any person eligible for prescribed drugs under section 23b of Regulation 287 of Revised Regulations of Ontario, 1970 shall provide that person and any of his dependants with an identification card in a form and manner prescribed by the Director. O. Reg. 507/76, s. 3.

**THE FAMILY BENEFITS ACT**

**O. Reg. 508/76.**

General.

Made—June 2nd, 1976.

Filed—June 7th, 1976.

REGULATION TO AMEND  
REGULATION 287 OF  
REVISED REGULATIONS OF ONTARIO, 1970  
MADE UNDER  
THE FAMILY BENEFITS ACT

1. Clauses *c* and *d* of paragraph 12 of subsection 2 of section 11 of Regulation 287 of Revised Regulations of Ontario, 1970, as remade by section 1 of Ontario Regulation 856/75, are revoked and the following substituted therefor:

(c) the difference between \$60 and the aggregate of the monthly amounts determined under paragraphs 4, 4a, 5, 7, 9, 10 and 11 where such aggregate is less than \$60 and where the applicant or recipient is,

(i) a single person, or

(ii) a married person and he or his spouse, but not both of them is a blind person, a disabled person or is receiving an increment under *The Ontario Guaranteed Annual Income Act, 1974*; or

(d) the difference between \$120 and the aggregate of the monthly amounts determined under paragraphs 4, 4a, 5, 7, 9, 10 and 11 where such aggregate is less than \$120 and where the applicant or recipient is a married person and both he and his spouse are blind persons or disabled persons or are receiving increments under *The Ontario Guaranteed Annual Income Act, 1974*.

2.—(1) Subsection 1 of section 23b of the said Regulation, as remade by subsection 1 of section 4 of Ontario Regulation 741/75, is amended by striking out "or" at the end of clause *a*, and by adding thereto the following clauses:

(ba) who is eligible for general assistance under *The General Welfare Assistance Act*; or

(bb) who is a "dependant" within the meaning of clause *d* of subsection 1 of section 1 of Regulation 383 of Revised Regulations of Ontario, 1970, of a person referred to in clause *ba*.

(2) Subsection 4 of the said section 23b, as made by subsection 3 of section 4 of Ontario Regulation 741/75, is revoked and the following substituted therefor:

(4) An application for,

(a) a pension payable under Part I of the *Old Age Security Act (Canada)*;

(b) an increment under *The Ontario Guaranteed Annual Income Act, 1974*; or

(c) general assistance under *The General Welfare Assistance Act*,

shall be deemed to be an application made under subsection 3. O. Reg. 508/76, s. 2 (2).

3.—(1) Section 1 of this Regulation shall be deemed to have come into force on the 1st day of May, 1976.

(2) Section 2 of this Regulation comes into force on the 1st day of September, 1976.

(8204)

26

**THE CORPORATIONS TAX ACT, 1972**

**O. Reg. 509/76.**

General.

Made—June 2nd, 1976.

Filed—June 8th, 1976.

REGULATION TO AMEND  
ONTARIO REGULATION 350/73  
MADE UNDER  
THE CORPORATIONS TAX ACT, 1972

1. Section 601 of Ontario Regulation 350/73, as remade by section 2 of Ontario Regulation 121/74, is amended by adding thereto the following paragraph:

8a. The de Havilland Aircraft of Canada, Limited.

2. This Regulation shall be deemed to have come into force on the 26th day of June, 1974.

(8207)

26

**THE PARKWAY BELT PLANNING AND DEVELOPMENT ACT, 1973**

**O. Reg. 510/76.**

The Regional Municipality of York,  
Town of Markham.

Made—June 7th, 1976.

Filed—June 8th, 1976.

**REGULATION TO AMEND  
ONTARIO REGULATION 473/73  
MADE UNDER**

**THE PARKWAY BELT PLANNING AND  
DEVELOPMENT ACT, 1973**

1. Ontario Regulation 473/73 is amended by adding thereto the following section:

39. Notwithstanding any other provision of this Order, the land described in Schedule 27 may be used for the erection and use thereon of a factory for light manufacturing and warehousing provided the following requirements are met:

Maximum total floor area of factory	53,000 square feet
Maximum lot coverage	25 per cent
Minimum distance of any part of any building from centre line of Fourteenth Avenue	83 feet
Minimum distance of any part of any building from centre line of Woodbine Avenue	130 feet
Minimum rear yard	40 feet
Minimum side yards	20 feet on each side
Maximum height	30 feet

Parking spaces shall be provided on the said land for each building in accordance with the following standards:

For the first 30,000 square feet of floor area, one parking space for each 450 square feet or part thereof, and one parking space for each 1,000 square feet or part thereof by which the floor area exceeds 30,000 square feet.

The parking area shall have visible boundaries and shall be suitably drained.

The parking area shall be paved and each parking space in the parking area shall be clearly demarcated and shall have a width of not less than nine feet and an area, exclusive of aisle or driveway, of not less than 200 square feet.

The lights used for illumination of the parking lot or parking station shall be so arranged as not to direct light onto adjacent lots and streets.

No gasoline pump or other service station equipment shall be located or maintained on any parking lot.

Approaches and driveways to any parking area shall be defined by a curb of concrete or rolled asphalt or edges maintained neatly, and the limits of the parking area shall be defined by a fence, curb or other suitable obstruction designed to provide a neat appearance.

Access driveways to any lot shall not be greater than 30 feet in width and the edges of such driveways shall join the edges of the street pavement with curves of a minimum radius of 20 feet;

The minimum width of a driveway or aisle in or leading to any parking or loading area shall be 10 feet for one-way traffic and 20 feet for two-way traffic. No driveway or aisle shall be greater than 25 feet in width except for entrance and exit ramps.

Two loading spaces shall be provided and each loading space shall be at least 12 feet in width and 40 feet in length with a minimum height of 14 feet.

No loading space or platform or loading door shall be located in any yard or wall of any building or structure which adjoins or faces Fourteenth Avenue or Woodbine Avenue.

A parking area for the use of commercial and industrial traffic shall be provided but shall not be located in any yard adjoining Fourteenth Avenue or Woodbine Avenue.

All buildings and structures must comply with the following restrictions:

The exterior walls of the building shall be constructed of or faced with brick, stone, glass, decorative concrete or similar new materials or a curtain-wall system composed of transoms and mullions with infill of insulated composite panels covered with prefinished metal, glass, plastic or similar materials.

The following materials shall not be used:

ordinary concrete block

ordinary concrete brick

ordinary metal cladding

corrugated metal sheets or similar materials,  
or

asbestos cladding

Adjoining Fourteenth Avenue and Woodbine Avenue a minimum yard of 20 feet in depth immediately abutting the street line shall be used only for landscaped open space except that driveways shall be permitted to cross such landscaped open space.

There shall be no illumination of an area outside any building unless such illumination is directed away from adjoining properties and any adjacent street.

The storage of goods, material or machinery shall not be permitted other than in a wholly enclosed building except industrial refuse in enclosed containers which may be located on the site provided it is effectively screened by landscaping or decorative walls. O. Reg. 510/76, s. 1.

2. The said Regulation is further amended by adding thereto the following Schedule:

#### Schedule 27

That parcel of land situate in the Town of Markham in The Regional Municipality of York, formerly in the Township of Markham in the County of York, being composed of parts of Lot 5 in Concession III more particularly described as follows:

1. Premising that the westerly limit of the road allowance between concessions III and IV of the said Town has a course of north 9° west and relating all bearings herein thereto;

Beginning at a place in the westerly limit of the said road allowance at a distance of 893 feet, 8 inches measured northerly thereon from the southeasterly angle of the said Lot 5;

Thence south 81° west 672 feet, 9¾ inches to a point;

Thence south 9° east 298 feet to a point;

Thence north 74° 23' east 677 feet, 3½ inches, more or less, to the said westerly limit of the said road allowance;

Thence north 9° west along the said limit 219 feet, 11½ inches to the place of beginning;

2. Beginning at a place in the easterly limit of the said Lot 5 distant 673 feet, 8½ inches measured northerly therealong from the southeasterly angle of the said Lot 5;

Thence south 74° 23' west 677 feet, 3½ inches to a point;

Thence south 9° east 30 feet, 7 inches to the northwesterly angle of Lot 1 according to a Plan registered in the Land Registry Office

for the Registry Division of Toronto Boroughs and York South (No. 64) as Number 3674;

Thence north 74° 23' east along the northerly limit of the said Lot 1 and its production easterly 677 feet, 3½ inches to the easterly limit of the said Lot 5;

Thence northerly along the easterly limit of the said Lot 5 a distance of 30 feet, 7 inches to the place of beginning.

3. That parcel of land composed of Lot A according to a Plan registered in the Land Registry Office for the Registry Division of Toronto Boroughs and York South (No. 64) as Number 4312 for the Town of Markham.

Excepting that part of the said Lot 5 designated as Part 6 according to a Plan deposited in the said Land Registry Office as Number RS-939 and that part of the said Lot 5 more particularly described as follows:

Beginning at a place in the westerly limit of the road allowance between concessions III and IV at a distance of 893 feet, 8 inches measured northerly thereon from the southeasterly angle of the said Lot 5;

Thence south 81° west 672 feet, 9¾ inches;

Thence south 9° east 30 feet, 7 inches;

Thence north 81° east 672 feet, 9¾ inches;

Thence north 9° west along the last-mentioned limit 30 feet, 7 inches to the place of beginning. O. Reg. 510/76, s. 2.

W. DARCY MCKEOUGH  
*Treasurer of Ontario and  
Minister of Economics and  
Intergovernmental Affairs*

Dated at Toronto, this 7th day of June, 1976.

(8208)

26

#### THE MILK ACT

O. Reg. 511/76.

Grade A Milk—General.

Made—March 24th, 1976.

Approved—June 2nd, 1976.

Filed—June 9th, 1976.

REGULATION TO AMEND  
REGULATION 590 OF  
REVISED REGULATIONS OF ONTARIO, 1970  
MADE UNDER  
THE MILK ACT

1. Section 52 of Regulation 590 of Revised Regulations of Ontario, 1970, as amended by section 2 of Ontario Regulation 177/73, is further amended by adding thereto the following clauses:

(j) where, in the opinion of the Director, the issuance or renewal of the licence is not in the public interest having regard to the past conduct of the applicant or, where the applicant is a corporation, of its officers or directors;

(k) where, in the opinion of the Director, the past conduct of the applicant or, where the applicant is a corporation, of its officers or directors, affords reasonable grounds for belief that the business will not be carried on in accordance with law and with honesty and integrity; or

(l) where the applicant or, where the applicant is a corporation, any officer, director or servant thereof, or any person who is or will be in any way associated with the applicant in the operation of the business, has contravened or has permitted any person under his control or direction in connection with the business to contravene any provision of the Act or the regulations or of any other Act or the regulations thereunder or of any law of any jurisdiction applying to the carrying on of the business and, in the opinion of the Director, such contravention warrants the refusal to issue or renew the licence. R.R.O. 1970, Reg. 590, s. 52; O. Reg. 177/73, s. 2; O. Reg. 511/76, s. 1.

2. Subsection 1 of section 53 of the said Regulation, as amended by subsections 1, 2 and 3 of section 3 of Ontario Regulation 177/73, is further amended by adding thereto the following clauses:

(i) the licensee or, where the licensee is a corporation, every officer, director or servant thereof, does not contravene nor permit any person under his control or direction to contravene any provision of the Act or the regulations or of any other Act or the regulations thereunder or of any law applying to the carrying on of such business, or the terms and conditions for licensing; or

(j) the licensee carries on his business in accordance with law and with honesty and integrity and with regard to the public

interest. R.R.O. 1970, Reg. 590, s. 53 (1); O. Reg. 177/73, s. 3 (1-3); O. Reg. 511/76, s. 2.

THE MILK COMMISSION OF ONTARIO:

K. A. McEWEN  
*Chairman*

J. F. JEWSON  
*Secretary*

Dated at Toronto, this 24th day of March, 1976.

(8221)

26

THE MILK ACT

O. Reg. 512/76.

Milk Products.

Made—March 24th, 1976.

Approved—June 2nd, 1976.

Filed—June 9th, 1976.

REGULATION TO AMEND  
REGULATION 600 OF  
REVISED REGULATIONS OF ONTARIO, 1970  
MADE UNDER  
THE MILK ACT

1. Section 6 of Regulation 600 of Revised Regulations of Ontario, 1970, as amended by section 1 of Ontario Regulation 176/73, is further amended by striking out "or" at the end of clause *e* and by adding thereto the following clauses:

(g) where, in the opinion of the Director, the issuance or renewal of the licence is not in the public interest having regard to the past conduct of the applicant or, where the applicant is a corporation, of its officers or directors;

(h) where, in the opinion of the Director, the past conduct of the applicant or, where the applicant is a corporation, of its officers or directors, affords reasonable grounds for belief that the business will not be carried on in accordance with law and with honesty and integrity;

(i) where the applicant or, where the applicant is a corporation, any officer, director or servant thereof, or any person who is or will be in any way associated with the applicant in the operation of the business, has contravened or has permitted any person under his control or direction in connection with the business to contravene any provision of the Act or the regulations or of any other Act or the regulations thereunder or of any law of any jurisdic-

tion applying to the carrying on of the business and, in the opinion of the Director, such contravention warrants the refusal to issue or renew the licence; or

- (j) in respect of which a grant was paid under the Plant Consolidation Assistance Program established under section 5 of *The Ministry of Agriculture and Food Act*. R.R.O. 1970, Reg. 600, s. 6; O. Reg. 176/73, s. 1; O. Reg. 512/76, s. 1.

2. Subsection 1 of section 8 of the said Regulation, as amended by section 2 of Ontario Regulation 120/72 and subsections 1 and 2 of section 2 of Ontario Regulation 176/73, is further amended by striking out "or" at the end of clause *h* and by adding thereto the following clauses:

- (j) the licensee or, where the licensee is a corporation, every officer, director or servant thereof, does not contravene nor permit any person under his control or direction to contravene any provision of the

Act or the regulations or of any other Act or the regulations thereunder or of any law applying to the carrying on of such business, or the terms and conditions for licensing; or

- (k) the licensee carries on his business in accordance with law and with honesty and integrity and with regard to the public interest. R.R.O. 1970, Reg. 600, s. 8 (1); O. Reg. 120/72, s. 2; O. Reg. 176/73, s. 2 (1, 2); O. Reg. 512/76, s. 2.

THE MILK COMMISSION OF ONTARIO:

K. A. McEWEN  
*Chairman*

J. F. JEWSON  
*Secretary*

Dated at Toronto, this 24th day of March, 1976.

(8222)

26

### THE EDUCATION ACT, 1974

#### O. Reg. 513/76.

Textbooks.

Made—May 28th, 1976.

Approved—June 2nd, 1976.

Filed—June 10th, 1976.

### REGULATION TO AMEND ONTARIO REGULATION 258/75 MADE UNDER THE EDUCATION ACT, 1974

1. Schedule 1 to Ontario Regulation 258/75, as remade by section 2 of Ontario Regulation 380/76, is amended by adding thereto the following items:

239.	Mr. Mugs	Ginn
240.	Mr. Mugs—A Jet-Pet	Ginn
241.	Mr. Mugs and the Blue Whale	Ginn
242.	Mr. Mugs Plays Ball	Ginn

O. Reg. 380/76, s. 2; O. Reg. 513/76, s. 1.

2. Schedule 2 to the said Regulation, as remade by section 3 of Ontario Regulation 380/76, is amended by adding thereto the following items:

463.	ZAP: Flying	Fitzhenry & Whiteside
464.	ZAP: Hockey	Fitzhenry & Whiteside
465.	Mathways 4	Copp Clark
466.	Les plantes	McGraw-Hill Ryerson
467.	The First North Americans	McClelland & Stewart
468.	How Canada Got Its Capital	McClelland & Stewart

O. Reg. 380/76, s. 3; O. Reg. 513/76, s. 2.

3. Schedule 3 to the said Regulation, as remade by section 4 of Ontario Regulation 380/76, is amended by adding thereto the following items:

846.	ZAP: Flying	Fitzhenry & Whiteside
847.	ZAP: Hockey	Fitzhenry & Whiteside
848.	De nos jours	Heath
849.	French	Guidance Centre
850.	Canada: Towards Tomorrow	McGraw-Hill Ryerson
851.	Life in Acadia	Fitzhenry & Whiteside
852.	Many Cultures Many Heritages	McGraw-Hill Ryerson
853.	Reproduction and Heredity	Holt
854.	Les plantes	McGraw-Hill Ryerson

O. Reg. 380/76, s. 4; O. Reg. 513/76, s. 3.

4. Schedule 4 to the said Regulation, as remade by section 5 of Ontario Regulation 380/76, is amended by adding thereto the following items:

518.	Understanding the Canadian Economy, rev. ed. (metric)	Pitman
519.	De nos jours	Heath
520.	Les ensembles	Prentice-Hall
521.	Le français international 5, 2e version	Centre éducatif et culturel
522.	Lifeboat: Man and a Habitable Earth	Wiley
523.	French	Guidance Centre
524.	Many Cultures Many Heritages	McGraw-Hill Ryerson
525.	Mediascan	Thomas Nelson
526.	A Guide to Urban Studies	Prentice-Hall

O. Reg. 380/76, s. 5; O. Reg. 513/76, s. 4.

THOMAS L. WELLS  
*Minister of Education*

Dated at Toronto, this 28th day of May, 1976.

(8223)

26

**THE EDUCATION ACT, 1974**

**O. Reg. 514/76.**

Fees for Ministry Courses.

Made—May 12th, 1976.

Approved—June 2nd, 1976.

Filed—June 10th, 1976.

**REGULATION TO AMEND  
ONTARIO REGULATION 623/75  
MADE UNDER  
THE EDUCATION ACT, 1974**

1. Subsection 3 of section 3 of Ontario Regulation 623/75 is revoked and the following substituted therefor:

(3) Notwithstanding subsection 2, where a person who has commenced a course withdraws from the course because of,

(a) medical reasons evidenced by the certificate of a medical doctor; or

(b) compassionate grounds acceptable to the Minister,

the fee payable by or on behalf of such person shall be nil if the withdrawal is during the first week of the course and shall be reduced by \$20 for each full week of the course that is subsequent to the withdrawal if the withdrawal is during the second or any subsequent week, and the appropriate amount shall be refunded to the person who paid the fee for the course. O. Reg. 514/76, s. 1.

THOMAS L. WELLS  
*Minister of Education*

Dated at Toronto, this 12th day of May, 1976.

(8224)

26

### THE PLANNING ACT

#### O. Reg. 515/76.

Restricted Areas—County of Kent,  
Township of Chatham.  
Made—June 8th, 1976.  
Filed—June 10th, 1976.

### REGULATION TO AMEND ONTARIO REGULATION 10/73 MADE UNDER THE PLANNING ACT

1. Ontario Regulation 10/73 is amended by adding thereto the following section:

38. Notwithstanding any other provision of this Order, the land described in Schedule 33 may be used for the erection and use thereon of a farm implement sales and service establishment and structures accessory thereto, provided the following requirements are met:

No building shall be permitted below the elevation of 584 feet, Canadian Geodetic Datum, and the minimum elevation for building openings shall be 585 feet, Canadian Geodetic Datum, with fill to that elevation for a horizontal distance of 6 feet around the external walls of any building.

No building shall be erected within 50 feet of the top of the bank of any municipal drain.  
O. Reg. 515/76, s. 1.

2. The said Regulation is further amended by adding thereto the following Schedule:

#### Schedule 33

That parcel of land situate in the Township of Chatham in the County of Kent being composed of that part of Lot 20 in Concession II in the said Township more particularly described as follows:

Beginning at the intersection of the easterly limit of the said Lot 20 and the southerly limit of that part of the King's Highway known as No. 78, as widened by a Plan deposited in the Land Registry Office for the Land Registry Division of Kent (No. 24) as Number 225;

Thence south 1° 54' 45" west along the said easterly limit 1,000 feet to a point;

Thence north 88° 10' 30" west parallel to the southerly limit of the said part of the King's Highway as widened 453.6 feet to a point;

Thence north 1° 54' 45" east 1,000 feet to the southerly limit of the said part of the King's Highway as widened;

Thence easterly along the said southerly limit to the place of beginning. O. Reg. 515/76, s. 2.

G. M. FARROW  
Executive Director,  
Plans Administration Division,  
Ministry of Housing

Dated at Toronto, this 8th day of June, 1976.

(8225)

26

### THE PUBLIC TRANSPORTATION AND HIGHWAY IMPROVEMENT ACT

#### O. Reg. 516/76.

Designations—Queen Elizabeth Way.  
Made—June 2nd, 1976.  
Filed—June 11th, 1976.

### REGULATION TO AMEND REGULATION 395 OF REVISED REGULATIONS OF ONTARIO, 1970 MADE UNDER THE PUBLIC TRANSPORTATION AND HIGHWAY IMPROVEMENT ACT

1. Schedule 9a to Regulation 395 of Revised Regulations of Ontario, 1970, as made by section 1 of Ontario Regulation 315/71, is revoked and the following substituted therefor:

#### Schedule 9a

##### INTERCHANGE AT DORVAL DRIVE

In the Town of Oakville, in the former Township of Trafalgar, in The Regional Municipality of Halton being,

- (a) part of lots 17, 18 and 19 in Concession 2 South of Dundas Street;
- (b) part of lots 17, 18 and 19 in Concession 3 South of Dundas Street;
- (c) part of Service Road in lots 17 and 18 in Concession 2 South of Dundas Street;
- (d) part of Service Road in lots 17, 18 and 19 in Concession 3 South of Dundas Street;
- (e) part of,
  - (i) blocks A and D, and
  - (ii) Sinclair Road,
 in Registered Plan Number 949; and



(f) part of Wycroft Road in Lot 18 in Concession 3 South of Dundas Street,

and being those portions of the highway shown as PARTS 1 and 2 on Ministry of Transportation and Communications Plan P-1939-208, filed with the Record Services Office of the Ministry of Transportation and Communications, at Toronto, on the 22nd day of April, 1976.

0.68 mile, more or less.

O. Reg. 516/76, s. 1.

(8226)

26

### THE PLANNING ACT

**O. Reg. 517/76.**

Restricted Areas—Part of the Corporation of the City of Timmins.

Made—June 10th, 1976.

Filed—June 11th, 1976.

### REGULATION TO AMEND ONTARIO REGULATION 597/72 MADE UNDER THE PLANNING ACT

1. Schedule 4 to Ontario Regulation 597/72, as made by section 2 of Ontario Regulation 434/73, and amended by section 3 of Ontario Regulation 795/73, section 1 of Ontario Regulation 775/74, section 2 of Ontario Regulation 933/74 and section 1 of Ontario Regulation 1044/75, is further amended by adding thereto the following paragraph:
10. That part of Lot 9 in Concession VI, being patent claim P 28627 in the Geographic Township of Ogden in the Territorial District of Cochrane.

G. M. FARROW  
*Executive Director,  
Plans Administration Division,  
Ministry of Housing*

Dated at Toronto, this 10th day of June, 1976.

(8228)

26



# Publications Under The Regulations Act

July 3rd, 1976

## THE PLANNING ACT

### O. Reg. 518/76.

Restricted Areas—County of Haldimand (now Regional Municipality of Haldimand-Norfolk), Township of Dunn (now Town of Dunnville).

Made—June 11th, 1976.

Filed—June 14th, 1976.

## REGULATION TO AMEND ONTARIO REGULATION 280/73 MADE UNDER THE PLANNING ACT

- Section 42 of Ontario Regulation 280/73, as remade by section 1 of Ontario Regulation 435/76 is revoked and the following substituted therefor:

42. Notwithstanding any other provision of this Order, the lands described in Schedules 15, 16, 17, 18, 19, 21, 22, 27, 29, 30, 31, 34, 35, 36, 37, 38, 42, 43 and 45 may be used for the erection and use thereon of one single-family dwelling and buildings and structures accessory thereto, provided the provisions of section 15 and the following requirements are met:

Minimum front yard	25 feet
Minimum side yards	10 feet
Minimum rear yard	25 feet
Minimum total floor area of dwelling	1,000 square feet
Maximum area of lot to be occupied by dwelling	15 per cent
Maximum height of dwelling	two and one-half storeys

O. Reg. 518/76, s. 1.

- The said Regulation is amended by adding thereto the following Schedule:

### Schedule 45

That parcel of land situate in the Town of Dunnville in The Regional Municipality of Haldimand-Norfolk, formerly in the Township of Dunn in the County of Haldimand, being composed of

that part of Lot 3 in Concession IV South of the Dunnville and Dover Road more particularly described as follows:

Commencing at the northeasterly angle of the said Lot 3;

Thence southerly along the easterly limit of the said Lot 4,504.5 feet to the southerly limit of the Lake Shore Road;

Thence northerly 51° 04' west along the said southerly limit 1,433.35 feet to the place of beginning;

Thence continuing northerly 51° 04' west 64.25 feet to a post;

Thence southerly 0° 18' west 274.68 feet to a post;

Thence southerly 54° 39' east 64.25 feet to a post;

Thence northerly 0° 18' east 269.76 feet to the place of beginning. O. Reg. 518/76, s. 2.

G. M. FARROW  
*Executive Director,  
Plans Administration Division,  
Ministry of Housing*

Dated at Toronto, this 11th day of June, 1976.

(8253)

26

## THE PLANNING ACT

### O. Reg. 519/76.

Restricted Areas—County of Norfolk (now Regional Municipality of Haldimand-Norfolk), Township of Charlottetown (now Township of Delhi).

Made—June 11th, 1976.

Filed—June 14th, 1976.

## REGULATION TO AMEND ONTARIO REGULATION 286/73 MADE UNDER THE PLANNING ACT

- Ontario Regulation 286/73 is amended by adding thereto the following sections:

66. Notwithstanding any other provision of this Order, the land described in Schedule 85 may be used for the erection and use thereon of one single-

family cottage and buildings and structures accessory thereto provided the provisions of section 15 and the following requirements are met :

Minimum front yard	25 feet
Minimum side yard	10 feet on one side and 4 feet on the other side
Minimum rear yard	25 feet

O. Reg. 519/76, s. 1, *part.*

67. Notwithstanding any other provision of this Order, the land described in Schedule 86 may be used for the erection and use thereon of a storage shed with a floor area not exceeding 3,200 square feet. O. Reg. 519/76, s. 1, *part.*

2. The said Regulation is further amended by adding thereto the following Schedules:

#### Schedule 85

That parcel of land situate in the Township of Delhi in The Regional Municipality of Haldimand-Norfolk, formerly in the Township of Charlotteville in the County of Norfolk, being Lot 26 on a Plan registered in the Land Registry Office for the Registry Division of Norfolk (No. 37) as Number 546 Ward 3. O. Reg. 519/76, s. 2, *part.*

#### Schedule 86

That parcel of land situate in the Township of Delhi in The Regional Municipality of Haldimand-Norfolk, formerly in the Township of Charlotteville in the County of Norfolk, being that part of Lot 13 in Concession IX more particularly described as follows:

Beginning at the southeasterly angle of the south half of the said Lot;

Thence north 30° west 825 feet to a point;

Thence south 60° west 160 feet to a point;

Thence south 30° east 825 feet to a point;

Thence north 60° east, 160 feet to the place of beginning. O. Reg. 519/76, s. 2, *part.*

G. M. FARROW  
*Executive Director,  
Plans Administration Division,  
Ministry of Housing*

Dated at Toronto, this 11th day of June, 1976.

(8254)

27

### THE PUBLIC TRUSTEE ACT

O. Reg. 520/76.

General.

Made—June 9th, 1976.

Filed—June 14th, 1976.

### REGULATION TO AMEND REGULATION 761 OF REVISED REGULATIONS OF ONTARIO, 1970 MADE UNDER THE PUBLIC TRUSTEE ACT

1. Clause *a* of subsection 1 of section 5 of Regulation 761 of Revised Regulations of Ontario, 1970 is revoked and the following substituted therefor:

- (a) subject to subsections 2, 3 and 4, be credited to money in the hands of the Public Trustee on and after the 1st day of April, 1976 at the rate of 7 per cent per annum on the minimum quarterly balance exceeding \$500;

(8255)

27

### THE PUBLIC INSTITUTIONS INSPECTION ACT, 1974

O. Reg. 521/76.

Fees and Allowances to Panel Members.

Made—June 9th, 1976.

Filed—June 14th, 1976.

### REGULATION MADE UNDER THE PUBLIC INSTITUTIONS INSPECTION ACT, 1974

### FEEES AND ALLOWANCES TO PANEL MEMBERS

1. A panel member attending the panel shall be paid a fee each day of \$10.00. O. Reg. 521/76, s. 1.
2. A panel member shall be paid the following travelling and living expenses or allowances:

1. Where travelling by private automobile, 35 cents a mile one way for each mile necessarily travelled between his place of residence and the place of attendance on the panel but, where the attendance is in the city or town in which he resides, \$1.50.

2. Where travelling by a means other than private automobile, a sum equal to the amount of the fare actually paid for the transportation from his place of residence to the place of attendance on the panel, and return.

3. Where required to attend the panel on more than one day and return to his place of residence at night, the travelling allowance mentioned in item 1 or 2, as the case may be, is payable in respect of each day's attendance.

4. Where required to remain overnight at the place at which the panel attends, a sum equal to the amount reasonably and actually paid by him for living expenses. O. Reg. 521/76, s. 2.

(8256)

27

### THE PROVINCIAL COURTS ACT

#### O. Reg. 522/76.

Salaries and Benefits of Provincial Judges.  
Made—June 9th, 1976.  
Filed—June 14th, 1976.

#### REGULATION TO AMEND ONTARIO REGULATION 26/74 MADE UNDER THE PROVINCIAL COURTS ACT

1. Section 2 of Ontario Regulation 26/74, as remade by section 1 of Ontario Regulation 575/75 and amended by section 1 of Ontario Regulation 40/76, is revoked and the following substituted therefor:

2. On and after the 1st day of October, 1975 the annual salary of a judge in a position referred to in Column 1 of the Schedule shall be the salary set out opposite thereto in Column 2. O. Reg. 522/76, s. 1.

2. The Schedule to the said Regulation, as remade by section 2 of Ontario Regulation 575/75, is revoked and the following substituted therefor:

### Schedule

ITEM	COLUMN 1	COLUMN 2
1.	chief judge of the provincial courts	\$41,900
2.	senior judge of the provincial courts	39,400
3.	provincial judge	38,400

O. Reg. 522/76, s. 2.

(8257)

27

### THE CHILDREN'S INSTITUTIONS ACT

#### O. Reg. 523/76.

General.  
Made—June 9th, 1976.  
Filed—June 14th, 1976.

#### REGULATION TO AMEND REGULATION 88 OF REVISED REGULATIONS OF ONTARIO, 1970 MADE UNDER THE CHILDREN'S INSTITUTIONS ACT

1. Schedule 1 to Regulation 88 of Revised Regulations of Ontario, 1970, as remade by section 1 of Ontario Regulation 845/74 and amended by section 1 of Ontario Regulation 24/74 and section 1 of Ontario Regulation 253/76, is further amended by adding thereto the following item:

#### 21a. Kennedy House

2.—(1) Item 1 of Schedule 3 to the said Regulation, as remade by section 3 of Ontario Regulation 241/74, is revoked and the following substituted therefor:

1. Arrabon,  
29 Wilson Park Road,  
Toronto

(2) The said Schedule 3, as remade by section 3 of Ontario Regulation 241/74 and amended by section 2 of Ontario Regulation 845/74, section 2 of Ontario Regulation 23/75 and section 2 of Ontario Regulation 24/75, is further amended by adding thereto the following item:

13b. Kennedy House,  
3070 Kennedy Road,  
Agincourt

(8258)

27

## THE HEALTH DISCIPLINES ACT, 1974

O. Reg. 524/76.

Parcost C.D.I.

Made—June 9th, 1976.

Filed—June 15th, 1976.

---

REGULATION MADE UNDER  
THE HEALTH DISCIPLINES ACT, 1974

PARCOST C.D.I.

1. For the purposes of the Act, the Parcost C.D.I. is the comparative drug index contained in the Schedule hereto:

**Schedule**

**PART I**

**INTRODUCTION**

1. The Parcost Comparative Drug Index has been compiled by the Ministry of Health and its advisory committee, "The Drug Quality and Therapeutics Committee".

2. The Index is a compilation of pharmaceutical preparations, arranged in comparative categories and groupings according to the nature, strength and dosage form of the active therapeutic constituent.

3. The products listed in the Index meet recognized standards of quality required by The Drug Quality and Therapeutics Committee.

4. Except where indicated otherwise by the words "not interchangeable" for the purposes of subsection 1 of section 158 of the Act, products listed in the PARCOST Comparative Drug Index are interchangeable pharmaceutical products.

5. For the purposes of section 158 of the Act, the product cost plus professional fee method of pricing a prescription shall be used and the prescription fee so used shall not exceed a maximum of \$2.75.

# Index of Drugs by Therapeutic Classification

4:00	<b>Antihistaminics</b>
8:00	<b>Anti-Infective Agents</b>
8:08	Anthelmintics
8:12	Antibiotics
8:12:04	Antifungals
8:12:08	Chloramphenicol
8:12:12	Erythromycins
8:12:16	Penicillins
8:12:24	Tetracyclines
8:12:28	Other Antibiotics
8:16	Antitubercular Agents
8:20	Plasmodicides (Antimalarials)
8:24	Sulfonamides
8:26	Sulfones
8:32	Trichomonacides
8:36	Urinary Germicides
8:40	Miscellaneous Anti-Infectives
10:00	<b>Anlineoplastic Agents</b>
12:00	<b>Autonomic Agents</b>
12:04	Parasympathomimetic (Cholinergic) Agents
12:08	Parasympatholytic (Cholinergic Blocking) Agents
12:12	Sympathomimetic (Adrenergic Agents)
12:16	Sympatholytic (Adrenergic Blocking) Agents
16:00	<b>Blood Derivatives</b>
20:00	<b>Blood Formation and Coagulation</b>
20:04	Antianemia Drugs
20:12	Coagulants and Anti-Coagulants
24:00	<b>Cardiovascular Drugs</b>
24:04	Cardiac Drugs
24:06	Antilipemic Drugs
24:08	Hypotensive Drugs (For Diuretics See 40:28)
24:12	Vasodilating Drugs

<b>28:00</b>	<b>Central Nervous System Drugs</b>
28:08	Analgesics
28:10	Narcotic Antagonists
28:12	Anticonvulsants
28:16	Psychotherapeutic Agents
28:16:04	Antidepressants
28:16:08	Tranquilizers
28:16:12	Other Psychotropics
28:20	C.N.S. Stimulants
28:24	Sedatives and Hypnotics
<b>36:00</b>	<b>Diagnostic Agents</b>
36:04	Adrenal Insufficiency
36:36	Gastric Function
36:56	Myasthenia Gravis
36:88	Urine Contents
<b>40:00</b>	<b>Electrolytic, Caloric and Water Balance</b>
40:08	Alkalinizing Agents
40:12	Replacement Agents
40:18	Potassium-Removing Resins
40:28	Diuretics
40:40	Uricosuric Drugs
<b>48:00</b>	<b>Cough Preparations</b>
48:04	Antitussives
48:08	Expectorants
<b>52:00</b>	<b>Eye, Ear, Nose and Throat Preparations</b>
52:04	Anti-Infectives (E.E.N.T.)
52:04:04	Antibiotics (E.E.N.T.)
52:04:08	Sulfonamides (E.E.N.T.)
52:04:12	Other Anti-Infectives (E.E.N.T.)
52:08	Anti-Inflammatory Agents (E.E.N.T.)
52:16	Local Anesthetics
52:20	Miotics
52:24	Mydriatics
52:32	Vasoconstrictors (E.E.N.T.)
52:36	Other Eye, Ear, Nose and Throat Agents
<b>56:00</b>	<b>Gastrointestinal Drugs</b>
56:04	Antacids and Adsorbents
56:08	Antidiarrhea Agents
56:12	Cathartics
56:16	Digestants
56:22	Antiemetics and Antinauseants



- 60:00 Gold Compounds**
- 64:00 Heavy Metal Antagonists**
- 68:00 Hormones and Substitutes**
  - 68:04 Corticosteroids
  - 68:08 Androgens
  - 68:16 Estrogens
  - 68:20 Insulins and Diabetic Agents
  - 68:24 Parathyroid Agents
  - 68:28 Pituitary Agents
  - 68:32 Progestogens and Oral Contraceptives
  - 68:36 Thyroids
  - 68:38 Anti-Thyroids
- 76:00 Oxytocics**
- 84:00 Skin and Mucous Membrane Preparations**
  - 84:04 Anti-Infectives (Skin)
    - 84:04:04 Antibiotics (Skin)
    - 84:04:08 Fungicides (Skin)
    - 84:04:12 Parasiticides (Skin)
    - 84:04:16 Other Anti-Infectives (Skin)
  - 84:06 Anti-Inflammatory Agents (Skin)
  - 84:08 Antipruritics and Topical Anesthetics
  - 84:12 Astringents
  - 84:24 Emollients, Demulcents and Protectants
  - 84:28 Keratolytic Agents
  - 84:36 Miscellaneous Skin and Mucous Membrane Agents
- 86:00 Spasmolytics**
- 88:00 Vitamins and Minerals**
  - 88:04 Vitamin A
  - 88:08 Vitamins B
  - 88:12 Vitamin C
  - 88:16 Vitamin D
  - 88:24 Vitamin K
  - 88:28 Multivitamins
- 92:00 Unclassified Therapeutic Agents**

## 4:00 Antihistaminics

Brompheniramine Maleate 4mg Tab ⊕	026484	Dimetane	ROB	0.0255
Brompheniramine Maleate 0.4mg/ml O/L O	026395	Dimetane	ROB	0.0059
Chlorcyclizine 50mg Tab ⊕	004634	Perazil	BWE	0.0376
*Chlorpheniramine Maleate 4mg Tab ⊕	021288	Novopheniram	NOP	0.0130
	028193	Chlor-Tripolon	SCH	0.0270
Chlorpheniramine Maleate 0.5mg/ml O/L O	028134	Chlor-Tripolon	SCH	0.0076
Chlorpheniramine Maleate 200mg/2ml Inj Sol	028010	Chlor-Tripolon	SCH	1.5800
Chlorpheniramine Maleate 10mg/ml Inj Sol	027995	Chlor-Tripolon	SCH	0.5700
Clemastine 1mg Tab ⊕	349046	Tavist	ANC	0.0715
*Cyproheptadine HCl 4mg Tab ⊕	016454	Periactin	MSD	0.0469
	010073	Vimicon	FRS	0.0473
Cyproheptadine HCl 0.4mg/ml O/L ⊕	009989	Vimicon	FRS	0.0104
	016314	Periactin	MSD	0.0104
Dexchlorpheniramine Maleate 2mg Tab ⊕	028207	Polaramine	SCH	0.0310
Dexchlorpheniramine Maleate 0.4mg/ml O/L O	225533	Polaramine	SCH	0.0072
Dimethpyrindene Maleate 1mg Tab ⊕	005444	Forhistal	CIB	0.0381
*Diphenhydramine HCl 50mg Cap ⊕	022764	Benadryl	PDA	0.0435
*Diphenhydramine HCl 25mg Cap ⊕	022756	Benadryl	PDA	0.0310
Diphenhydramine HCl 2.5mg/ml O/L ⊕	022918	Benadryl	PDA	0.0086
Diphenhydramine HCl 100mg/10ml Inj Sol	023191	Benadryl	PDA	2.1500
Diphenhydramine HCl 50mg/ml Inj Sol	023205	Benadryl	PDA	1.0500
Methdilazine HCl 8mg Tab ⊕	003514	Dilosyn	AHA	0.0571
Methdilazine HCl 0.8mg/ml O/L ⊕	003158	Dilosyn	AHA	0.0109
Promethazine HCl 25mg Tab ⊕	213896	Phenergan	POU	0.0386
Promethazine HCl 10mg Tab ⊕	025712	Phenergan	POU	0.0294
Promethazine HCl 2mg/ml O/L ⊕	025429	Phenergan	POU	0.0094
Promethazine HCl 50mg Sup	025402	Phenergan	POU	0.1860
Promethazine HCl 25mg Sup	025720	Phenergan	POU	0.1490
Promethazine HCl 12.5mg Sup	025380	Phenergan	POU	0.1280
Promethazine HCl 50mg/2ml Inj Sol	025046	Phenergan	POU	0.3560
Trimeprazine Tartrate 10mg Tab ⊕	025801	Panectyl	POU	0.0522
Trimeprazine Tartrate 5mg Tab ⊕	025798	Panectyl	POU	0.0398
Trimeprazine Tartrate 2.5mg Tab ⊕	025771	Panectyl	POU	0.0322
Tripelennamine HCl 50mg Tab ⊕	005703	Pyrribenzamine	CIB	0.0395
Tripolidine HCl 2.5mg Tab ⊕	004812	Actidil	BWE	0.0301
Tripolidine HCl 0.25mg/ml O/L ⊕	235768	Actidil	BWE	0.0089

**8:00 Anti-Infective Agents****8:08 Anthelmintics**

<b>Bephenium Hydroxynaphthoate</b> 5g/pkg Gran	068411	Alcopar	BWE	0.2200
<b>Niclosamide</b> 500mg Tab	286257	Yomesan	BOE	0.6875
<b>Piperazine Adipate</b> 2g/pkg Gran	002739	Entacyl	AHA	0.2440
<b>Piperazine Adipate</b> 120mg/ml O/L	003131	Entacyl	AHA	0.0212
<b>Piperazine Citrate</b> 100mg/ml O/L	257885	Antepar	BWE	0.0160
<b>Pyrantel Pamoate</b> 125mg Tab	316296	Combantrin	PFI	0.2020
<b>Pyrantel Pamoate</b> 50mg/ml O/L	024678	Combantrin	PFI	0.0673
<b>Pyrvinium Pamoate</b> 50mg Tab	023841	Vanquin	PDA	0.1400
<b>Pyrvinium Pamoate</b> 10mg/ml O/L	023477	Vanquin	PDA	0.0383
<b>Quinacrine HCl</b> 100mg Tab	033804	Atabrine	WIN	0.0295
<b>Thiabendazole</b> 500mg Chew Tab	140228	Mintezol	MSD	0.1950

**8:12:04 Antibiotics Antifungals**

<b>Amphotericin B</b> 50mg Inj Pd	029149	Fungizone	SQU	3.7000
<b>Griseofulvin</b> 500mg Tab <i>Not Interchangeable</i>	012262	Grisovin FP	GLA	0.1557
	028282	Fulvicin U/F	SCH	0.1562
<b>Griseofulvin</b> 250mg Tab <i>Not Interchangeable</i>	028274	Fulvicin U/F	SCH	0.0909
	012254	Grisovin FP	GLA	0.0916
<b>Griseofulvin</b> 125mg Tab <i>Not Interchangeable</i>	028266	Fulvicin U/F	SCH	0.0525
	012246	Grisovin FP	GLA	0.0530
<b>Nystatin</b> 500,000U Tab	014974	Nilstat	LED	0.0970
	029416	Mycostatin	SQU	0.0970
<b>Nystatin</b> 100,000U/ml O/L	248169	Mycostatin	SQU	0.0312
	014850	Nilstat	LED	0.0833

**8:12:08 Antibiotics Chloramphenicol**

<b>Chloramphenicol</b> 250mg Cap	022748	Chloromycetin	PDA	0.2700
<b>Chloramphenicol Palmitate</b> 31.25mg/ml O/L	023434	Chloromycetin	PDA	0.0558
<b>Chloramphenicol Sodium Succinate</b> 1g Inj Pd	022985	Chloromycetin	PDA	3.2350

**Note**

It is essential that appropriate blood studies be made during treatment with chloramphenicol. While blood studies may detect early peripheral blood changes, such studies cannot be relied on to detect the rare and generally irreversible bone marrow depression prior to development of aplastic anemia.

## 8:00 Anti-Infective Agents

### 8:12:12 Antibiotics Erythromycins

Erythromycin Base 250mg Tab	244635	Erythromid	ABB	0.0750
	030899	E-Mycin	UPJ	0.0750
	266183	Ilotycin	LIL	0.0916
	255017	Robimycin	ROB	0.0916
Erythromycin Estolate 50mg/ml O/L	210641	Ilosone	LIL	0.0429
	Erythromycin Estolate 25mg/ml O/L	021172	Novorythro Estolate	NOP
015474		Ilosone	LIL	0.0240
Erythromycin Ethyl Succinate 40mg/ml O/L	000299	Erythrocin	ABB	0.0320
	Erythromycin Stearate 250mg Tab	255130	Novorythro Stearate	NOP
304654		Erymycin	SQU	0.1190
000434		Erythrocin	ABB	0.1500
Erythromycin Stearate 50mg/ml O/L	273023	Erythrocin	ABB	0.0486
Erythromycin Stearate 25mg/ml O/L	000302	Erythrocin	ABB	0.0325

#### Solid Dosage Forms

Prescriptions for solid dosage forms of erythromycin should be filled with an erythromycin base preparation of the strength prescribed; dispense the stearate only when specifically prescribed.

#### Oral Liquids

Prescriptions for erythromycin oral liquid should be filled with either the ethyl succinate or stearate preparation of the strength prescribed; dispense the estolate only when specifically prescribed.

### 8:12:16 Antibiotics Penicillins

Amoxicillin 500mg Cap	330531	Amoxil	AYE	0.4100
Amoxicillin 250mg Cap	288497	Amoxil	AYE	0.2100
Amoxicillin 50mg/ml O/L	288519	Amoxil	AYE	0.0600
Amoxicillin 25mg/ml O/L	288500	Amoxil	AYE	0.0400
Amoxicillin 50mg/ml Ped O/L	353035	Amoxil	AYE	0.1966
Ampicillin 500mg Cap	003948	Ampicin	BRI	0.1232
	031402	Polycillin	WLL	0.1232
	020885	Novo-Ampicillin	NOP	0.1250
	022691	Amcill	PDA	0.1255
	293121	Ampen	ICN	0.1436
	002011	Penbritin	AYE	0.1590
Ampicillin 250mg Cap	265047	Ampicillin	SAP	0.0525
	003921	Ampicin	BRI	0.0616
	031399	Polycillin	WLL	0.0616
	020877	Novo-Ampicillin	NOP	0.0645
	022683	Amcill	PDA	0.0648
	002003	Penbritin	AYE	0.0795
	236969	Ampen	ICN	0.0890

CONTINUED

**8:00 Anti-Infective Agents****8:12:16 Antibiotics Penicillins**

CONTINUED

<b>Ampicillin 50mg/ml O/L</b>	004278	Ampicin	BRI	<b>0.0220</b>
	272701	Ampen	ICN	<b>0.0220</b>
	031453	Polycillin	WLL	<b>0.0220</b>
	021148	Novo-Ampicillin	NOP	0.0225
	023426	Amcill	PDA	0.0300
	002429	Penbritin	AYE	0.0335
<b>Ampicillin 25mg/ml O/L</b>	021121	Novo-Ampicillin	NOP	<b>0.0125</b>
	004251	Ampicin	BRI	0.0128
	031445	Polycillin	WLL	0.0128
	236977	Ampen	ICN	0.0129
	023418	Amcill	PDA	0.0175
	002410	Penbritin	AYE	0.0180
<b>Ampicillin 1000mg Inj Pd</b>	004065	Ampicin	BRI	<b>1.2800</b>
	002127	Penbritin	AYE	1.3300
<b>Ampicillin 500mg Inj Pd</b>	004057	Ampicin	BRI	<b>0.6400</b>
	002119	Penbritin	AYE	0.6700
<b>Carbenicillin Indanyl (Sodium) 500mg Tab</b>	328235	Geopen	PFI	<b>0.3332</b>
<b>Cloxacillin 500mg Cap</b>	031429	Tegopen	WLL	<b>0.1980</b>
	002054	Orbenin	AYE	0.2375
<b>Cloxacillin 250mg Cap</b>	031410	Tegopen	WLL	<b>0.1100</b>
	002046	Orbenin	AYE	0.1250
<b>Cloxacillin 25mg/ml O/L</b>	002445	Orbenin	AYE	<b>0.0240</b>
<b>Cloxacillin 2000mg Inj Pd</b>	002186	Orbenin	AYE	<b>7.5600</b>
	272752	Tegopen	WLL	8.3200
<b>Cloxacillin 500mg Inj Pd</b>	002178	Orbenin	AYE	<b>2.1600</b>
	272744	Tegopen	WLL	2.3800
<b>Cloxacillin 250mg Inj Pd</b>	002151	Orbenin	AYE	<b>1.1900</b>
	272736	Tegopen	WLL	1.3100
<b>Dicloxacillin 250mg Cap</b>	003964	Dynapen	BRI	<b>0.1760</b>
<b>Dicloxacillin 125mg Cap</b>	003956	Dynapen	BRI	<b>0.1213</b>
<b>Dicloxacillin 12.5mg/ml O/L</b>	004286	Dynapen	BRI	<b>0.0229</b>
<b>Dicloxacillin 250mg Inj Pd</b>	258490	Dynapen	BRI	<b>1.6700</b>
<b>Methicillin 1g Inj Pd</b>	002194	Celbenin	AYE	<b>1.3500</b>
	004081	Staphcillin	BRI	1.3900
<b>Oxacillin 500mg Cap</b>	004006	Prostaphlin	BRI	<b>0.1953</b>
<b>Oxacillin 250mg Cap</b>	003999	Prostaphlin	BRI	<b>0.1137</b>
<b>Oxacillin 50mg/ml O/L</b>	004316	Prostaphlin	BRI	<b>0.0388</b>
<b>Oxacillin 500mg Inj Pd</b>	004111	Prostaphlin	BRI	<b>2.4200</b>
<b>Oxacillin 250mg Inj Pd</b>	004103	Prostaphlin	BRI	<b>1.3800</b>
<b>Penicillin G (Ammonium) 500mg (888,500IU) Tab</b>	061832	P.G.A. 0.5	AHA	<b>0.1584</b>

CONTINUED

## 8:00 Anti-Infective Agents

### 8:12:16 Antibiotics Penicillins

CONTINUED

<b>Penicillin G (Ammonium)</b> 50mg/ml (88,850IU/ml) O/L	003123	P.G. Atric Forte	AHA	<b>0.0244</b>
<b>Penicillin G (Benzathine)</b> 100,000IU/ml O/L	009938	Megacillin 500	FRS	<b>0.0208</b>
<b>Penicillin G (Benzathine)</b> 1,200,000IU/2ml Inj Sol	036315	Bicillin 1200 L-A	WYE	<b>2.1700</b>
<b>Penicillin G (Benzathine)</b> 600,000IU/ml Inj Sol	033979	Bicillin 600 L-A	WYE	<b>1.0600</b>
<b>Penicillin G Crystalline 5,000,000IU Inj Pd</b>	002216	Penicillin G (Pot)	AYE	<b>0.7500</b>
	024473	Penicillin G (Pot)	PFI	0.7600
	011991	Crystapen (Sod)	GLA	0.9516
<b>Penicillin G Crystalline 1,000,000IU Inj Pd</b>	011983	Crystapen (Sod)	GLA	<b>0.2588</b>
	002208	Penicillin G (Pot)	AYE	0.3500
	024465	Penicillin G (Pot)	PFI	0.3500
<b>Penicillin G (Potassium) 500,000IU Tab</b>	137987	Pencitabs	MOM	<b>0.0275</b>
	151432	Novopen-500	NOP	<b>0.0275</b>
	093475	Penicillin G (Pot)	DTC	0.0287
	209015	Penioral 500	WYE	0.0330
	107484	Megacillin 500	FRS	0.0495
	157856	Ka-Pen	PFI	0.0529
	116726	P-50	HOR	0.0850
<b>Penicillin G (Potassium) 500,000IU Tab</b>	052922	Hylenta-5	AYE	0.1114
	002488	Hylenta Forte	AYE	<b>0.0179</b>
<b>Penicillin G (Potassium) 100,000IU/ml O/L</b>	013633	P-50	HOR	0.0283
	002402	Ayercillin	AYE	<b>0.5900</b>
<b>Penicillin G Procaine Aqueous Suspension</b> 3,000,000IU/10ml Inj Susp	157872	Penicillin G	PFI	<b>0.5900</b>
	033987	Wycillin 300	WYE	<b>0.8700</b>
	248835	PVF 500	FRS	<b>0.0289</b>
<b>Penicillin V (Benzathine) 60mg/ml O/L</b>	034045	Pen-Vee	WYE	0.0291
	210714	Penicillin V (Pot)	SAP	<b>0.0360</b>
<b>Penicillin V (Potassium) 300mg Tab</b>	021202	Novopen-V-500	NOP	0.0410
	248843	PVF-K 500	FRS	0.0857
	018740	Nadopen-V	NDA	0.0880
	331937	VC-K 500	LIL	0.0935
	331090	Pen-Vee K	WYE	0.0980 +
	262447	Ledercillin VK	LED	0.1050
	331945	VC-K 500	LIL	<b>0.0231</b>
<b>Penicillin V (Potassium) 60mg/ml O/L</b>				

**Penicillin G**

Prescriptions for penicillin G should be filled with either the potassium or ammonium salt preparation of the strength prescribed; dispense the benzathine salt only when specifically prescribed

CONTINUED

**8:00 Anti-Infective Agents****8:12:16 Antibiotics Penicillins**

CONTINUED

Penicillin V (Potassium) 25mg/ml O/L	015563	V-Cillin K	LIL	<b>0.0128</b>
	014869	Ledercillin VK	LED	0.0150
	018635	Nadopen-V	NDA	0.0204
	209023	Pen-Vee K	WYE	0.0205

**Penicillin V**

Prescriptions for penicillin V should be filled with the potassium salt preparation of the strength prescribed; dispense the benzathine salt only when specifically prescribed.

**8:12:24 Antibiotics Tetracyclines**

Rolitetracycline (Nitrate) 350mg Inj Pd	004154	Syntetrex	BRI	<b>2.4500</b>
Tetracycline 250mg Cap	210765	Tetracycline	SAP	<b>0.0180</b>
	018112	Tetracaps	MOM	0.0275
	021059	Novotetra	NOP	0.0290
	236705	T-Caps	ICN	0.0292
	024422	Tetracyn	PFI	0.0337
	029084	Sumycin	SQU	0.0350
	338699	Tetraleam	HRS	0.0330
	314463	Tetrabiotic	CPN	0.0429
	014605	Achromycin V	LED	0.0540
Tetracycline 25mg/ml O/L	151416	Novotetra	NOP	<b>0.0100</b>
	024686	Tetracyn	PFI	0.0123
	248177	Sumycin	SQU	0.0133
	018317	Tetracaps	MOM	0.0190
	009962	Cefracycline	FRS	0.0311
Tetracycline 250mg Inj Pd	024511	Tetracyn	PFI	<b>0.8700</b>
	014729	Achromycin	LED	1.2708

**Note**

The use of tetracyclines during tooth development (last half of pregnancy, infancy and childhood to the age of 8 years) may cause permanent tooth discoloration (yellow-gray-brown). This reaction is more common during long-term use of the tetracyclines, but has been observed following short-term courses. Enamel hypoplasia has also been reported. Tetracycline drugs, therefore, should not be used in this age group unless other drugs are not likely to be effective or are contraindicated.

**8:12:23 Antibiotics Other Antibiotics**

Cefazolin Sodium 1000mg Inj Pd	319112	Ancef	SKF	<b>4.1580</b>
	322296	Kefzol	LIL	4.4000
Cefazolin Sodium 500mg Inj Pd	319139	Ancef	SKF	<b>2.1450</b>
	322288	Kefzol	LIL	2.2880
Cefazolin Sodium 250mg Inj Pd	319120	Ancef	SKF	<b>2.0350</b>
Cephalexin Monohydrate 500mg Tab	244392	Keflex	LIL	<b>0.5496</b>
Cephalexin Monohydrate 500mg Cap	253146	Ceporex	GLA	<b>0.5842</b>
Cephalexin Monohydrate 250mg Cap	015164	Keflex	LIL	<b>0.2832</b>
	253154	Ceporex	GLA	0.3044

CONTINUED

## 8:00 Anti-Infective Agents

### 8:12:28 Antibiotics Other Antibiotics

CONTINUED

<b>Cephalexin Monohydrate</b> 50mg/ml O/L	035645	Keflex	LIL	0.0633
	321443	Ceporex	GLA	0.0658
<b>Cephalexin Monohydrate</b> 25mg/ml O/L	015547	Keflex	LIL	0.0332
	321435	Ceporex	GLA	0.0345
<b>Cephalothin Sodium</b> 2g Inj Pd	244406	Keflin	LIL	6.4020
<b>Cephalothin Sodium</b> 1g Inj Pd	015369	Keflin	LIL	3.3000
<b>Cephradine</b> 500mg Cap	301639	Velosef	SQU	0.5748
<b>Cephradine</b> 250mg Cap	301620	Velosef	SQU	0.2940
<b>Cephradine</b> 50mg/ml O/L	301647	Velosef	SQU	0.0672
<b>Cephradine</b> 25mg/ml O/L	301655	Velosef	SQU	0.0342
<b>Cephradine</b> 1000mg Inj Pd	348295	Velosef	SQU	3.1000
<b>Cephradine</b> 500mg Inj Pd	348287	Velosef	SQU	2.0500
<b>Clindamycin HCl</b> 150mg Cap	030570	Dalacin C	UPJ	0.2343
<b>Clindamycin Palmitate</b> 15mg/ml O/L	225851	Dalacin C	UPJ	0.0300
<b>Clindamycin Phosphate</b> 300mg/2ml Inj Sol	260436	Dalacin C	UPJ	2.6000
<b>Colistimethate Sodium</b> 150mg Inj Pd	311553	Coly-Mycin	WCH	10.2500
<b>Gentamicin Sulfate</b> 80mg/2ml Inj Sol	223824	Garamycin	SCH	4.4100
	259179	Cidomycin	ROU	4.6200
<b>Kanamycin Sulfate</b> 500mg Cap	003980	Kantrex	BRI	0.6587
<b>Kanamycin Sulfate</b> 0.5g/2ml Inj Sol	004227	Kantrex	BRI	4.0400
<b>Kanamycin Sulfate</b> 1g/3ml Inj Sol	004235	Kantrex	BRI	6.8900
<b>Lincomycin</b> 500mg Cap	030589	Lincocin	UPJ	0.3041
<b>Lincomycin</b> 50mg/ml O/L	030872	Lincocin	UPJ	0.0383
<b>Lincomycin</b> 600mg/2ml Inj Sol	030732	Lincocin	UPJ	1.8500
<b>Neomycin Sulfate</b> 500mg Tab	030996	Mycifradin	UPJ	0.0905
<b>Neomycin Sulfate</b> 25mg/ml O/L	030805	Mycifradin	UPJ	0.0233
<b>Polymyxin B Sulfate</b> 500,000U Inj Pd	004421	Aerosporin	BWE	2.6296
<b>Spectinomycin</b> 2g Inj Pd	210196	Trobicin	UPJ	4.0000
<b>Tobramycin Sulfate</b> 60mg/1.5ml Inj Sol	325449	Nebcin	LIL	3.9600
<b>Tobramycin Sulfate</b> 20mg/2ml Inj Sol	325457	Nebcin	LIL	2.1450

## 8:16 Antitubercular Agents

Antitubercular agents, for the treatment of tuberculosis, are available and should be obtained from sanatorium, general hospital and provincial chest clinics.

<b>Capreomycin Sulfate</b> 1g Inj Pd	128643	Capastat	LIL	3.3000
<b>Cycloserine</b> 250mg Tab	013269	Cycloserine	HLR	0.1595
<b>Ethambutol HCl</b> 400mg Tab	127965	Myambutol	LED	0.1200

CONTINUED



**8:00 Anti-Infective Agents****8:16 Antitubercular Agents**

CONTINUED

Ethambutol HCl 100mg Tab	127957	Myambutol	LED	0.0400
Isoniazid 100mg Tab	013323	Rimifon	HLR	0.0055
Isoniazid 50mg Tab	013315	Rimifon	HLR	0.0035
Isoniazid 50mg/2ml Inj Sol	013056	Rimifon	HLR	0.3520
Rifampin 300mg Cap <i>Not interchangeable</i>	210463	Rimactane	CIB	0.9790
	249483	Rifadin	DOW	1.0340
Rifampin 150mg Cap <i>Not interchangeable</i>	210471	Rimactane	CIB	0.6369
	249475	Rifadin	DOW	0.6380

**8:20 Plasmodicides (Antimalarials)**

Chloroquine Phosphate 250mg Tab	021261	Novochloro- quine	NOP	0.0505
	215643	Aralen	WIN	0.0880
Hydroxychloroquine Sulfate 200mg Tab	033669	Plaquenil	WIN	0.0830
Quinine Sulfate 300mg Cap	093750	Quinine	DTC	0.1328

**8:24 Sulfonamides**

Sulfamethoxazole 500mg Tab	013412	Gantanol	HLR	0.0633
Sulfamethoxazole 100mg/ml O/L	013129	Gantanol	HLR	0.0182
Sulfisoxazole 500mg Tab	210730	Sulfisoxazole	SAP	0.0160
	021792	Novosoxazole	NOP	0.0180
	298158	Sulfisoxazole	MPT	0.0198
	271365	Sulfizole	ICN	0.0248
	013420	Gantrisin	HLR	0.0330
Sulfisoxazole 100mg/ml O/L	115487	Gantrisin	HLR	0.0149

**8:26 Sulfones**

Dapsone 100mg Tab	002526	Avlosulfon	AYE	0.0134
Sulfoxone (Sodium) 330mg Ent Tab	000574	Diasone	ABB	0.0843

**8:32 Trichomonacides**

Metronidazole 250mg Tab	021555	Novonidazol	NOP	0.0510
	025615	Flagyl	POU	0.0840
	007617	Trikamon	ELL	0.0842

## 8:00 Anti-Infective Agents

### 8:35 Urinary Germicides

Methenamine Hippurate 1g Tab	026379	Hip-Rex	RIK	0.1045
Methenamine Mandelate 1000mg Ent Tab	031380	Mandelamine	WCH	0.0590
Methenamine Mandelate 500mg Ent Tab	017221	Sterine	MAN	0.0220
	313777	Methandine	ICN	0.0272
	031372	Mandelamine	WCH	0.0347
Methenamine Mandelate 100mg/ml O/L	031208	Mandelamine	WCH	0.0282
Methenamine Mandelate 50mg/ml O/L	031194	Mandelamine	WCH	0.0210
Nalidixic Acid 500mg Tab	033723	NegGram	WIN	0.1513
Nalidixic Acid 50mg/ml O/L	036250	NegGram	WIN	0.0269
Nitrofurantoin 100mg Tab	092819	Nitrofurantoin	DTC	0.0180
	017094	Nifuran	MAN	0.0165
	021571	Novofuran	NOP	0.0180
	233013	Furatine	ICN	0.0220
	007633	Furanex	ELL	0.0842
Nitrofurantoin 5mg/ml O/L	007455	Furanex	ELL	0.0171
Phenazopyridine HCl 200mg Tab	243469	Pyridium	WCH	0.1495
Phenazopyridine HCl 100mg Tab	031232	Pyridium	WCH	0.0818

### 8:40 Miscellaneous Anti-Infectives

Sulfamethoxazole & Trimethoprim 400mg & 80mg Tab	272469	Bactrim	HLR	0.1414
	270636	Septra	BWE	0.1415
Sulfamethoxazole & Trimethoprim 40mg & 8mg/ml O/L	270644	Septra	BWE	0.0274
	272485	Bactrim	HLR	0.0274

**10:00 Antineoplastic Agents**

Amethopterin 2.5mg Tab	014915	Methotrexate	LED	0.1320
Amethopterin (Sodium) 50mg Inj Pd	014699	Methotrexate	LED	7.1000
Azathioprine 50mg Tab O	004596	Imuran	BWE	0.1324
Bleomycin Sulfate 15U Inj Pd	258482	Blenoxane	BRI	33.2800
Busulfan 2mg Tab	004618	Mylaran	BWE	0.0916
Carmustine - BCNU 100mg Inj Pd	297763	Bicnu	BRI	16.2300 +
Chlorambucil 2mg Tab	004626	Leukeran	BWE	0.0730
Cyclophosphamide 50mg Tab	344885	Cytoxan	BRI	0.2039 +
	013749	Procytox	HOR	0.2800
Cyclophosphamide 25mg Tab	262676	Procytox	HOR	0.2185
Cyclophosphamide 1000mg Inj Pd	013552	Procytox	HOR	8.1500
Cyclophosphamide 500mg Inj Pd	344915	Cytoxan	BRI	3.3000 +
Cyclophosphamide 200mg Inj Pd	344907	Cytoxan	BRI	2.5600 +
	013544	Procytox	HOR	3.5000
Cytarabine 500mg Inj Pd	194735	Cytosar	UPJ	14.5000
Cytarabine 100mg Inj Pd	194727	Cytosar	UPJ	3.5000
Dactinomycin 0.5mg Inj Pd	213071	Cosmegen	MSD	2.3300
Daunorubicin 20mg Inj Pd	163899	Cerubidine	POU	20.3500
Fluorouracil 500mg/10ml Inj Sol	012882	Fluorouracil	HLR	2.9700
L-Asparaginase 10,000IU Inj Pd	285463	Kidrolase	POU	32.8570 +
Mechlorethamine HCl 10mg Inj Pd	016063	Mustargen	MSD	2.3400
Melphalan 2mg Tab	004715	Alkeran	BWE	0.1368
Mercaptopurine 50mg Tab	004723	Purinethol	BWE	0.1828
Pipobroman 25mg Tab	244872	Vercyte	ABB	0.1716
Pipobroman 10mg Tab	244880	Vercyte	ABB	0.0743
Procarbazine HCl 50mg Cap	012750	Natulan	HLR	0.1444
Testolactone 500mg/5ml Inj Susp	029297	Teslac	SQU	5.5000
Thio-Tepa 15mg Inj Pd	237035	Thio-Tepa	LED	2.8000
Thioguanine 40mg Tab	282081	Lanvis	BWE	0.5480
Uracil Mustard 1mg Cap	282073	Uracil Mustard	UPJ	0.1000
Vinblastine Sulfate 10mg Inj Pd	015431	Velbe	LIL	7.7800
Vincristine Sulfate 5mg Inj Pd	015466	Oncovin	LIL	42.2800
Vincristine Sulfate 1mg Inj Pd	015458	Oncovin	LIL	9.4700

**12:00 Autonomic Agents****12:04 Parasympathomimetic (Cholinergic) Agents**

Ambenonium Chloride 25mg Tab ⊕	033596	Mytelase	WIN	0.0598
Ambenonium Chloride 10mg Tab ⊕	033588	Mytelase	WIN	0.0435
Bethanechol Chloride 25mg Tab ⊕	349739	Urecholine	FRS	0.2250
Bethanechol Chloride 10mg Tab ⊕	349720	Urecholine	FRS	0.1505
Bethanechol Chloride 5mg Tab ⊕	349712	Urecholine	FRS	0.0856
Bethanechol Chloride 5mg/ml Inj Sol	349747	Urecholine	FRS	0.9383
Carbachol 2mg Tab	003212	Carbachol	AHA	0.0374
Carbachol 0.25mg/ml Inj Sol	341622	Carbachol	AHA	4.2600
Edrophonium Chloride 100mg/10ml Inj Sol	013064	Tensilon	HLR	3.3000
Neostigmine Bromide 15mg Tab ⊕	013382	Prostigmin	HLR	0.0479
Neostigmine Methylsulfate 0.5mg/ml Inj Sol	012955	Prostigmin	HLR	0.1980
Pyridostigmine Bromide 180mg LA Tab ⊕	035890	Mestinon	HLR	0.1480
Pyridostigmine Bromide 60mg Tab ⊕	013404	Mestinon	HLR	0.0627

**12:08 Parasympatholytic (Cholinergic Blocking) Agents**

Atropine Sulfate 0.6mg/ml Inj Sol	029653	Atropine	STX	0.1100
	012076	Atropine	GLA	0.1282
Atropine Sulfate 0.4mg/ml Inj Sol	029645	Atropine	STX	0.1100
	061697	Atropine	GLA	0.1282
Benztropine Mesylate 2mg Tab ⊕	016357	Cogentin	MSD	0.0483
Benztropine Mesylate 2mg/2ml Inj Sol	016128	Cogentin	MSD	1.4950
Chlorphenoxamine HCl 50mg Tab ⊕	006491	Phenoxene	DOW	0.1220
Dicyclomine HCl 20mg Tab ⊕	282529	Bentylol	MER	0.0594
Dicyclomine HCl 10mg Cap ⊕	018007	Bentylol	MER	0.0429
Dicyclomine HCl 2mg/ml O/L ⊕	018023	Bentylol	MER	0.0119
Dicyclomine HCl 20mg/2ml Inj Sol	133965	Bentylol	MER	1.9300
Ethopropazine HCl 100mg Tab ⊕	226602	Parsitan	POU	0.0426
Ethopropazine HCl 50mg Tab ⊕	025550	Parsitan	POU	0.0288
Glycopyrrolate 1mg Tab ⊕	026514	Robinul	ROB	0.0384
Glycopyrrolate 0.2mg/ml Inj Sol	026425	Robinul	ROB	0.9000
Hyoscine Butylbromide 10mg Tab ⊕	023566	Buscopan	PDA	0.0515
Hyoscine Butylbromide 10mg Sup	023361	Buscopan	PDA	0.3833
Hyoscine Butylbromide 20mg/ml Inj Sol	023132	Buscopan	PDA	0.8600
Hyoscine Hydrobromide 0.4mg/ml Inj Sol	030090	Hyoscine	STX	0.1568
Orphenadrine Citrate 100mg Tab ⊕	171476	Norflex	RIK	0.1694
Orphenadrine Citrate 60mg/2ml Inj Sol	171468	Norflex	RIK	1.2100
Orphenadrine HCl 50mg Tab ⊕	026387	Disipal	RIK	0.0825

CONTINUED

**12:00 Autonomic Agents****12:08 Parasympatholytic (Cholinergic Blocking) Agents**

CONTINUED

Procyclidine HCl 5mg Tab ⊕	306290	Procyclid	ICN	0.0132
	004758	Kemadrin	BWE	0.0174
Procyclidine HCl 0.5mg/ml O/L ⊕	004405	Kemadrin	BWE	0.0118
Propantheline Bromide 15mg Tab ⊕	028592	Pro-Banthine	SEA	0.0429
Propantheline Bromide 7.5mg Tab ⊕	028584	Pro-Banthine	SEA	0.0330
Propantheline Bromide 30mg Inj Pd	028436	Pro-Banthine	SEA	1.3200
Trihexyphenidyl HCl 5mg Tab ⊕	271314	Aparkane	ICN	0.0102
	021938	Novohexidyl	NOP	0.0105
	015059	Artane	LED	0.0370
Trihexyphenidyl HCl 2mg Tab ⊕	280445	Aparkane	ICN	0.0083
	021911	Novohexidyl	NOP	0.0085
	015040	Artane	LED	0.0190
Trihexyphenidyl HCl 0.4mg/ml O/L ⊕	014656	Artane	LED	0.0076

**12:12 Sympathomimetic (Adrenergic Agents)**

Beclomethasone Dipropionate 15ml Inh Aero Pd	334243	Beclovent	AHA	0.6160
Ephedrine HCl 30mg Tab ⊕	304069	Ephedrine	AHA	0.0182
Epinephrine 5.5mg/ml Aero Sol ⊕	282286	Bronkaid Mistometer	WIN	0.1666
Epinephrine Bitartrate 0.7% Aero Susp ⊕	026271	Medihaler-Epi	RIK	0.1800
Epinephrine HCl 30mg/30ml Inj Sol	155357	Adrenalin	PDA	1.7200
Epinephrine HCl 1% Sol Inh ⊕	257745	Adrenalin	PDA	0.3437
Epinephrine HCl (Racemic) 2.25% Sol Inh ⊕	001643	Vaponefrin	AFU	0.1800
Isoproterenol HCl 10mg SL Tab ⊕	033820	Isuprel	WIN	0.0520
Isoproterenol HCl 0.5% Sol Inh ⊕	033227	Isuprel	WIN	0.2250
Isoproterenol HCl 0.25% Aero Sol ⊕	033219	Isuprel Mistometer	WIN	0.2033
	000191	Norisodrine Aerotrol	ABB	0.2073
Isoproterenol Sulfate 0.075mg Aero Susp ⊕	026301	Medihaler-Iso	RIK	0.2053
Orciprenaline Sulfate 20mg Tab ⊕	003891	Alupent	BOE	0.0748
Orciprenaline Sulfate 2mg/ml O/L ⊕	249920	Alupent	BOE	0.0176
Orciprenaline Sulfate 5% Sol Inh ⊕	003859	Alupent	BOE	0.2887
Orciprenaline Sulfate 0.75mg Aero Pd ⊕	254134	Alupent	BOE	0.2566
Pseudoephedrine HCl 60mg Tab ⊕	004766	Sudafed	BWE	0.0365
Pseudoephedrine HCl 6mg/ml O/L ⊕	004561	Sudafed	BWE	0.0089
	309435	Eltor	DOW	0.0132

CONTINUED

## 12:00 Autonomic Agents

### 12:12 Sympathomimetic (Adrenergic Agents)

CONTINUED

Salbutamol 4mg Tab ⊙	332267	Ventolin	AHA	0.0779
Salbutamol 2mg Tab ⊙	307742	Ventolin	AHA	0.0468
Salbutamol 5mg/ml Sol Inh ⊙	334227	Ventolin	AHA	0.2600 +
Salbutamol 0.2% Aero Sol ⊙	303569	Ventolin	AHA	0.2460
Terbutaline Sulfate 5mg Tab ⊙	335363	Bricanyl	AST	0.0688 +

### 12:16 Sympatholytic (Adrenergic Blocking) Agents

Ergotamine Tartrate 1mg Tab	027405	Gynergen	SAN	0.1164
Ergotamine Tartrate 0.5mg/ml Inj Sol	027278	Gynergen	SAN	0.4400
Ergotamine Tartrate & Caffeine 1mg & 100mg Tab	176095	Cafergot	SAN	0.1065
Methysergide Bimaleate 2mg Tab	027499	Sansert	SAN	0.1234
Pizotyline Hydrogen Malate 0.5mg Tab	329320	Sandomigran	SAN	0.1095 +

# 16:00 Blood Derivatives

<b>Immune Human Serum Globulin</b> 16.5% (10ml) Inj Sol	990515	Immune Human Serum Globulin	CNG	6.1500+
<b>Immune Human Serum Globulin</b> 16.5% (5ml) Inj Sol	990523	Immune Human Serum Globulin	CNG	3.6900
<b>Immune Human Serum Globulin</b> 16.5% (2ml) Inj Sol	075280	Immune Human Serum Globulin	CNG	2.1100+
<b>Tetanus Immune Human Globulin</b> 250U Inj Sol	074942	Tetanus Immune Human Globulin	CNG	2.2200

## 20:00 Blood Formation and Coagulation

### 20:04 Antianemia Drugs

*Ferrous Fumarate 200mg otc 100 Tab	021431 094706	Novofumar Ferrous Fumarate	NOP	1.2500
	012238	Fersamal	DTC GLA	1.7000 3.1500
Ferrous Fumarate 60mg/ml O/L ☉	018287	Palafer	MOM	0.0153
*Ferrous Gluconate 300mg otc 100 Tab	021458 094714	Novoferroglyc Ferrous Gluconate	NOP	1.2500
	033650	Fergon	DTC WIN	1.6500 1.7000
Ferrous Gluconate 60mg/ml O/L ☉	033146	Fergon	WIN	0.0062
*Ferrous Sulfate 300mg otc 100 Ent Tab	232998 000590 015903	Novoferrosulfa Ferrous Sulfate Ferrous Sulfate	NOP ABB LIL	1.2500 1.6500 2.1000
Ferrous Sulfate 125mg/ml O/L ☉	017841	Fer-in-Sol	MJO	0.0370
Iron Dextran 100mg/2ml Inj Sol ☉	009598	Imferon	FIS	1.0590

### 20:12 Coagulants and Anti-Coagulants

Dicumarol 50mg Tab ☉ <i>Not Interchangeable</i>	000388 010022	Dicoumarol Dufalone	ABB FRS	0.0315 0.0387
Heparin 50,000USP U/5ml Inj Sol <i>Not Interchangeable</i>	263796 038091 304050 338583	Heparin Heparin Heparin Hepalean	ORG ABB AHA HRS	4.4000 5.4500 6.3370 6.4800
Heparin 10,000USP U/10ml Inj Sol <i>Not Interchangeable</i>	022454 000205 304042 016667 030724	Heparin Heparin Heparin Hepalean Heparin	ORG ABB AHA MTC UPJ	1.2100 1.3500 1.6830 1.7900 2.5000
Nicoumalone 4mg Tab ☉ <i>Not Interchangeable</i>	010391	Sintrom	GEI	0.1111
Nicoumalone 1mg Tab ☉ <i>Not Interchangeable</i>	010383	Sintrom	GEI	0.0350
Phenindione 50mg Tab ☉ <i>Not Interchangeable</i>	010189	Danilone	FRS	0.0469
Phenprocoumon 3mg Tab ☉ <i>Not Interchangeable</i>	013390	Marcumar	HLR	0.0825
Warfarin 10mg Tab ☉ <i>Not Interchangeable</i>	026182 009342	Athrombin-K Coumadin	PFR END	0.0556 0.0719
Warfarin 5mg Tab ☉ <i>Not Interchangeable</i>	026174 031348 010308 009326	Athrombin-K Warnerin Warfilone Coumadin	PFR WCH FRS END	0.0363 0.0405 0.0463 0.0472
Warfarin 2.5mg Tab ☉ <i>Not Interchangeable</i>	010294 009318	Warfilone Coumadin	FRS END	0.0336 0.0387



**24:00 Cardiovascular Drugs****24:04 Cardiac Drugs**

Digitoxin 0.1mg Tab ⊙ <i>Not Interchangeable</i>	034118	Purodigin	WYE	0.0091
Digoxin 0.25mg Tab ⊙ <i>Not Interchangeable</i>	004685	Lanoxin	BWE	0.0146
Digoxin 0.125mg Tab ⊙ <i>Not Interchangeable</i>	035319	Lanoxin	BWE	0.0146
Digoxin 0.05mg/ml O/L ⊙ <i>Not Interchangeable</i>	242713	Lanoxin	BWE	0.0266
Digoxin 0.50mg/2ml Inj Sol <i>Not Interchangeable</i>	004464	Lanoxin	BWE	0.4570
Digoxin 0.05mg/ml Inj Sol <i>Not Interchangeable</i>	004456	Lanoxin	BWE	0.5710
Lanatoside C 0.25mg Tab ⊙	027413	Cedilanid	SAN	0.0341
Procainamide HCl 375mg Cap ⊙	296031	Pronestyl	SQU	0.0785
Procainamide HCl 250mg Cap ⊙	029076	Pronestyl	SQU	0.0580
Procainamide HCl 1000mg/10ml Inj Sol	029181	Pronestyl	SQU	2.0000
Propranolol 80mg Tab ⊙	313602	Inderal	AYE	0.1150
Propranolol 40mg Tab ⊙	002666	Inderal	AYE	0.0720
Propranolol 10mg Tab ⊙	002658	Inderal	AYE	0.0410
Propranolol Starter Pak	990310	Inderal	AYE	1.7500
Quinidine Bisulfate 250mg Tab ⊙	249580	Biquin	AST	0.1375
Quinidine Sulfate 200mg Tab ⊙	094412	Quinidine	DTC	0.1050
	023868	Quinidine	PDA	0.1050
	021733	Novoquinidine	NOP	0.1095
	004782	Quinidine	BWE	0.1187
	026883	Quinidine	ROG	0.1320
	003611	Quinidine	AHA	0.1377

**Note**

When administering digoxin, it is advisable to medicate the same patient on the same drug product.

**24:06 Antilipemic Drugs**

Cholestyramine Resin 915mg/g Oral Pd ⊙	016098	Cuemid	MSD	0.0540
Cholestyramine Resin 833mg/g Oral Pd ⊙	017744	Questran	MJO	0.0193
Clofibrate 500mg Cap ⊙	002038	Atromid-S	AYE	0.0720

**24:08 Hypotensive Drugs (For Diuretics See 40:28)**

Bethanidine Sulfate 25mg Tab ⊙	035289	Esbaloid	BWE	0.1096
Bethanidine Sulfate 10mg Tab ⊙	035270	Esbaloid	BWE	0.0548
Chlorthalidone 100mg Tab ⊙	293881	Uridon	ICN	0.0572
	010421	Hygroton	GEI	0.0752

CONTINUED

## 24:00 Cardiovascular Drugs

### 24:08 Hypotensive Drugs (For Diuretics See 40:28)

CONTINUED

Chlorthalidone 50mg Tab ⊕	298964	Uridon	ICN	0.0429
	010413	Hygroton	GEI	0.0564
Clonidine HCl 0.2mg Tab ⊕	291889	Catapres	BOE	0.1309
Clonidine HCl 0.1mg Tab ⊕	259527	Catapres	BOE	0.0756
Debrisoquine Sulfate 20mg Tab ⊕	255424	Declinax	HLR	0.0743
Debrisoquine Sulfate 10mg Tab ⊕	255432	Declinax	HLR	0.0495
Diazoxide 300mg/20ml Inj Sol	269271	Hyperstat	SCH	8.5300
Ethacrynic Acid 50mg Tab ⊕	016497	Edecrin	MSD	0.0932
Furosemide 40mg Tab ⊕	332275	Furoside	ICN	0.0716
	344079	Uritol	HOR	0.0860 +
	012580	Lasix	HOE	0.0894
Furosemide 20mg Tab ⊕	289590	Lasix	HOE	0.0683
Furosemide 20mg/2ml Inj Sol	217743	Lasix	HOE	1.2120
Guanethidine Sulfate 25mg Tab ⊕	005517	Ismelin	CIB	0.1257
Guanethidine Sulfate 10mg Tab ⊕	005509	Ismelin	CIB	0.0712
Hydralazine HCl 50mg Tab ⊕	005541	Apresoline	CIB	0.0821
Hydralazine HCl 25mg Tab ⊕	005533	Apresoline	CIB	0.0523
Hydralazine HCl 10mg Tab ⊕	005525	Apresoline	CIB	0.0307
Hydralazine HCl 20mg/ml Inj Sol	005274	Apresoline	CIB	0.8390
Hydrochlorothiazide 50mg Tab ⊕	092703	Hydrochloro- thiazide	DTC	0.0093
	209821	Hydrochloro- thiazide	SAP	0.0098
	021482	Novohydrazide	NOP	0.0120
	263907	Urozide	ICN	0.0180
	018406	Hydro-Aquil	MOM	0.0194
	280305	Hydrochloro- thiazide	MPT	0.0211
	314609	Hydrid-50	CPN	0.0257
	007579	Hydrozide	ELL	0.0288
	016519	HydroDIURIL	MSD	0.0392
	005576	Esidrix	CIB	0.0421
Hydrochlorothiazide 25mg Tab ⊕	092681	Hydrochloro- thiazide	DTC	0.0097
	021474	Novohydrazide	NOP	0.0105
	263893	Urozide	ICN	0.0143
	018392	Hydro-Aquil	MOM	0.0174
	280291	Hydrochloro- thiazide	MPT	0.0185
	007560	Hydrozide	ELL	0.0200
	016500	HydroDIURIL	MSD	0.0278
	005568	Esidrix	CIB	0.0299

CONTINUED

**24:00 Cardiovascular Drugs****24:08 Hypotensive Drugs (For Diuretics See 40:28)**

CONTINUED

<b>Hydrochlorothiazide &amp; Spironolactone</b> 25mg & 25mg Tab ⊙	180408	Aldactazide	SEA	0.0842
<b>Hydrochlorothiazide &amp; Triamterene</b> 25mg & 50mg Tab ⊙	181528	Dyazide	SKF	0.0700
<b>Methyldopa 500mg Tab ⊙</b>	016586	Aldomet	MSD	0.1465
<b>Methyldopa 250mg Tab ⊙</b>	250392	Dopamet	ICN	0.0693
	016578	Aldomet	MSD	0.0818
<b>Methyldopa 125mg Tab ⊙</b>	016551	Aldomet	MSC	0.0572
<b>Methyldopa &amp; Hydrochlorothiazide</b> 250mg & 25mg Tab ⊙	140597	Aldoril-25	MSD	0.1001
<b>Methyldopa &amp; Hydrochlorothiazide</b> 250mg & 15mg Tab ⊙	140589	Aldoril-15	MSD	0.0911
* <b>Pargyline HCl 25mg Tab ⊙</b>	000523	Eutonyl	ABB	0.0850
* <b>Pargyline HCl 10mg Tab ⊙</b>	000515	Eutonyl	ABB	0.0420
<b>Rauwolfia Serpentina 100mg Tab ⊙</b>	029459	Raudixin	SQU	0.0680
<b>Rauwolfia Serpentina 50mg Tab ⊙</b>	029440	Raudixin	SQU	0.0405
<b>Reserpine 0.25mg Tab ⊙</b>	093238	Reserpine	DTC	0.0125
	001538	Reserpanca	ANC	0.0176
	005665	Serpasil	CIB	0.0336
<b>Reserpine 0.1mg Tab ⊙</b>	093211	Reserpine	DTC	0.0094
	001511	Reserpanca	ANC	0.0099
	005657	Serpasil	CIB	0.0194
<b>Reserpine 5mg/2ml Inj Sol</b>	005290	Serpasil	CIB	1.3610
<b>Sodium Nitroprusside Dihydrate</b> 50mg Inj Pd	336459	Nipride	HLR	8.2500
<b>Spironolactone 100mg Tab ⊙</b>	285455	Aldactone	SEA	0.2640
<b>Spironolactone 25mg Tab ⊙</b>	028606	Aldactone	SEA	0.0726
<b>Triamterene 100mg Tab ⊙</b>	027138	Dyrenium	SKF	0.0679
<b>Triamterene 50mg Tab ⊙</b>	299715	Dyrenium	SKF	0.0475

**Hypertension - Fixed Combination Drugs**

A fixed combination drug is not indicated for initial therapy of hypertension. Hypertension requires therapy titrated to the individual patient. Recognizing this, if the fixed combination drug meets that titrated dose of its individual components, its use may be more convenient in the management of the individual patient. The treatment of hypertension is not static, it must be re-evaluated as conditions in each patient warrant. Adapted from F-D-C Reports, Sept. 11, 1972, p 8 (FDA Cardiovascular Advisory Committee).

**24:12 Vasodilating Drugs**

<b>Erythrol Tetranitrate 10mg SL Tab ⊙</b>	299790	Cardilate-10	CAL	0.0325
<b>Isosorbide Dinitrate 30mg Tab ⊙</b>	279536	Isordil	WYE	0.0780
<b>Isosorbide Dinitrate 10mg Tab ⊙</b>	208973	Isordil	WYE	0.0327
	102156	Coronex	ELL	0.0328

CONTINUED

# 24:00 Cardiovascular Drugs

## 24:12 Vasodilating Drugs

CONTINUED

**Isosorbide Dinitrate 5mg SL Tab ⊕**

243116	Isordil	WYE	<b>0.0300</b>
007676	Coronex	ELL	0.0310

**Nitroglycerin 0.6mg SL Tab ⊕**

015962	Nitroglycerin	LIL	<b>0.0080</b>
228745	Nitroglycerin	PDA	<b>0.0080</b>
003662	Nitrostabilin	AHA	0.0145
037621	Nitrostat	PDA	0.0150

**Nitroglycerin 0.3mg SL Tab ⊕**

015954	Nitroglycerin	LIL	<b>0.0080</b>
037613	Nitrostat	PDA	0.0150

**28:00 Central Nervous System Drugs****28:08 Analgesics**

Acetaminophen 500mg Tab ⊙	292486	Campain	WIN	0.0230
	013668	Atasol Forte	HOR	0.0315
Acetaminophen 325mg Tab ⊙	017590	Tylenol	MCN	0.0206
	229229	Campain	WIN	0.0210
	293482	Atasol	HOR	0.0225
Acetaminophen 100mg/ml O/L ⊙	132454	Tylenol	MCN	0.0686
Acetaminophen 24mg/ml O/L ⊙	229202	Campain	WIN	0.0116
	017558	Tylenol	MCN	0.0129
Acetaminophen Compound with Codeine 30mg Tab	132608	Tylenol No.3	MCN	0.0727
	293512	Atasol-30	HOR	0.0875
Acetaminophen Compound with Codeine 15mg Tab	132594	Tylenol No.2	MCN	0.0485
	293504	Atasol-15	HOR	0.0585
*Acetylsalicylic Acid 650mg Ent Tab ⊙	229296	Novasen	NOP	0.0150
	010340	Entrophen	FRS	0.0285
*Acetylsalicylic Acid 325mg Ent Tab ⊙	216666	Novasen	NOP	0.0090
	027189	Ecotrin	SKF	0.0116
	010332	Entrophen	FRS	0.0146
*Acetylsalicylic Acid 300mg otc 300 Tab	092754	ASA	DTC	1.6000
Acetylsalicylic Acid 600mg Sup	018171	Sal-Adult	MOM	0.1641
Acetylsalicylic Acid 150mg Sup	018163	Sal-Infant	MOM	0.1266
Anileridine HCl 25mg Tab	010014	Leritine	FRS	0.0418
Anileridine Phosphate 25mg/ml Inj Sol	009857	Leritine	FRS	0.2104
ASA Compound with Codeine 60mg Tab	108189	294	FRS	0.1276
ASA Compound with Codeine 30mg Tab	095516	AC & C	DTC	0.0586
	219843	292	FRS	0.0740
ASA Compound with Codeine 15mg Tab	095508	AC & C	DTC	0.0408
	230421	Ancasal Cpd No.2	ANC	0.0413
	108103	282	FRS	0.0504
	091685	Codophen-R	DOW	0.0536
ASA Compound with Oxycodone Tab	103535	Percodan	END	0.0549+
Codeine Phosphate 60mg Tab	003247	Codeine	AHA	0.1075
	093149	Codeine	DTC	0.1110
Codeine Phosphate 30mg Tab	003239	Codeine	AHA	0.0540
	093130	Codeine	DTC	0.0555
	018694	Codeine	NDA	0.0726

**Note**

The combination of ASA and Codeine in a single dosage form offers no therapeutic advantage; however, because of established use as oral narcotic products, these combinations are listed for convenience.

CONTINUED

**28:00 Central Nervous System Drugs****28:08 Analgesics**

CONTINUED

<b>Codeine Phosphate 15mg Tab</b>	003220	Codeine	AHA	<b>0.0311</b>
	018686	Codeine	NDA	0.0402
	093122	Codeine	DTC	0.0405
<b>Codeine Phosphate 5mg/ml O/L</b>	093114	Codeine	DTC	<b>0.0141</b>
	018678	Codeine	NDA	0.0181
<b>Codeine Phosphate 30mg/ml Inj Sol</b>	029742	Codeine	STX	<b>0.1540</b>
	303879	Codeine	AHA	0.1771
<b>Colchicine 0.6mg Tab</b>	094382	Colchicine	DTC	<b>0.0305</b>
	000396	Colchicine	ABB	0.0436
<b>Fenoprofen Calcium 600mg Tab ⊕</b>	345504	Nalfon	LIL	<b>0.1518 +</b>
<b>Fenoprofen Calcium 300mg Cap ⊕</b>	328642	Nalfon	LIL	<b>0.0783</b>
<b>Ibuprofen 300mg Tab ⊕</b>	327794	Motrin	UPJ	<b>0.0800</b>
<b>Ibuprofen 200mg Tab ⊕</b>	252409	Motrin	UPJ	<b>0.0650</b>
<b>Indomethacin 50mg Cap</b>	016047	Indocid	MSD	<b>0.1542</b>
	228575	Infrocin	FRS	0.1554
<b>Indomethacin 25mg Cap</b>	016039	Indocid	MSD	<b>0.0869</b>
	228583	Infrocin	FRS	0.0876
<b>Indomethacin 100mg Sup</b>	016233	Indocid	MSD	<b>0.3666</b>
<b>Levorphanol Tartrate 2mg Tab</b>	013366	Levo-Dromoran	HLR	<b>0.0765</b>
<b>Levorphanol Tartrate 2mg/ml Inj Sol</b>	012904	Levo-Dromoran	HLR	<b>0.4180</b>
<b>Meperidine HCl 50mg Tab</b>	003506	Pethidine	AHA	<b>0.0353</b>
	033685	Demerol	WIN	0.0375
<b>Meperidine HCl 1500mg/30ml Inj Sol</b>	990493	Demerol	WIN	<b>1.2500</b>
<b>Meperidine HCl 100mg/2ml Inj Sol</b>	990477	Demerol	WIN	<b>0.1100</b>
<b>Meperidine HCl 100mg/ml Inj Sol</b>	029947	Pethidine	STX	<b>0.1100</b>
	033308	Demerol	WIN	<b>0.1100</b>
	303968	Pethidine	AHA	0.1337
<b>Meperidine HCl 50mg/ml Inj Sol</b>	029920	Pethidine	STX	<b>0.1045</b>
	036242	Demerol	WIN	0.1100
	303941	Pethidine	AHA	0.1286
<b>Morphine Sulfate 15mg/ml Inj Sol</b>	029971	Morphine	STX	<b>0.1375</b>
	335371	Morphine	AHA	0.1531
<b>Naproxen 250mg Tab</b>	335193	Naprosyn	SYN	<b>0.1772 +</b>
<b>Naproxen 125mg Tab</b>	299413	Naprosyn	SYN	<b>0.0886</b>
<b>Oxymorphone HCl 5mg Sup</b>	009245	Numorphan	END	<b>0.4050</b>
<b>Pentazocine 50mg Tab</b>	033731	Talwin	WIN	<b>0.0750</b>
<b>Pentazocine 300mg/10ml Inj Sol</b>	036277	Talwin	WIN	<b>1.4800</b>
<b>Phenylbutazone 100mg Ent Tab</b>	258377	Intrabutazone	ORG	<b>0.0582</b>

CONTINUED

## 28:00 Central Nervous System Drugs

### 28:08 Analgesics

CONTINUED

Phenylbutazone 100mg Tab	209899	Phenylbutazone	SAP	0.0077
	093041	Phenylbutazone	DTC	0.0087
	017116	Butagesic	MAN	0.0088
	021660	Novophenyl	NOP	0.0100
	018430	Malgesic	MOM	0.0242
	003573	Phenylbutazone	AHA	0.0274
	010502	Butazolidin	GEI	0.0689
Propoxyphene 65mg Tab ⊕	003263	Progesic	AHA	0.0327
	010081	642	FRS	0.0396
Propoxyphene Cap ⊕	209880	Propoxyphene	SAP	0.0161
	151351	Novopropoxyn	NOP	0.0200
	236780	Pro-65	ICN	0.0248
	261432	Darvon-N	LIL	0.0556

### 28:10 Narcotic Antagonists

Levallorphan Tartrate 1mg/ml Inj Sol	115584	Lorfan	HLR	0.5500
Nalorphine HCl 5mg/ml Inj Sol	009873	Nalline	FRS	2.4100
Naloxone HCl 0.4mg/ml Inj Sol	268712	Narcan	END	2.0625

### 28:12 Anticonvulsants

Carbamazepine 200mg Tab ⊕	010405	Tegretol	GEI	0.1432
Diphenylhydantoin (Phenytoin) 50mg Tab ⊕	023698	Dilantin	PDA	0.0175
Diphenylhydantoin (Phenytoin) 100mg Cap ⊕	037435	Novodiphenyl	NOP	0.0140
	022780	Dilantin	PDA	0.0200
Diphenylhydantoin (Phenytoin) 30mg Cap ⊕	022772	Dilantin	PDA	0.0197
Diphenylhydantoin (Phenytoin) 25mg/ml O/L ⊕	023450	Dilantin	PDA	0.0108
Diphenylhydantoin (Phenytoin) 6mg/ml O/L ⊕	023442	Dilantin	PDA	0.0091
Diphenylhydantoin (Phenytoin) 250mg/5ml Inj Sol	271705	Dilantin	PDA	2.6740
Diphenylhydantoin (Phenytoin) 100mg/2ml Inj Sol	245453	Dilantin	PDA	1.7950
Ethosuximide 250mg Cap ⊕	022799	Zarontin	PDA	0.0720
Ethosuximide 50mg/ml O/L ⊕	023485	Zarontin	PDA	0.0165
Ethotoin 500mg Tab ⊕	000450	Peganone	ABB	0.0701
Ethotoin 250mg Tab ⊕	000442	Peganone	ABB	0.0400

CONTINUED

## 28:00 Central Nervous System Drugs

### 28:12 Anticonvulsants

CONTINUED

Mephenytoin 100mg Tab ⊕	027421	Mesantoin	SAN	0.0330
Mephobarbital 200mg Tab ⊕	033715	Mebaral	WIN	0.0495
Mephobarbital 100mg Tab ⊕	033707	Mebaral	WIN	0.0300
Methsuximide 300mg Cap ⊕	022802	Celontin	PDA	0.0700
Paramethadione 300mg Cap ⊕	000051	Paradione	ABB	0.0642
Phenobarbital 100mg Tab ⊕	093564	Phenobarbital	DTC	0.0059
	046868	Phenobarbital	ANC	0.0078
Phenobarbital 60mg Tab ⊕	093556	Phenobarbital	DTC	0.0046
	023817	Phenobarbital	PDA	0.0057
Phenobarbital 30mg Tab ⊕	093521	Phenobarbital	DTC	0.0027
	023809	Phenobarbital	PDA	0.0027
	046841	Phenobarbital	ANC	0.0035
Phenobarbital 15mg Tab ⊕	093505	Phenobarbital	DTC	0.0020
	023795	Phenobarbital	PDA	0.0022
	046833	Phenobarbital	ANC	0.0028
Phenobarbital 4mg/ml O/L ⊕	093483	Phenobarbital	DTC	0.0048
	298689	Phenobarbital	ANC	0.0058
Phenobarbital 300mg/2ml Inj Sol	033375	Luminal	WIN	0.3000
Phenobarbital 120mg/ml Inj Sol	033367	Luminal	WIN	0.2600
Phensuximide 500mg Cap ⊕	022810	Milontin	PDA	0.0660
Phensuximide 60mg/ml O/L ⊕	023469	Milontin	PDA	0.0151
Primidone 250mg Tab ⊕	294985	Sertan	ICN	0.0319
	002631	Mysoline	AYE	0.0400
Primidone 125mg Tab ⊕	002623	Mysoline	AYE	0.0240
Primidone 50mg/ml O/L ⊕	052965	Mysoline	AYE	0.0104
Trimethadione 300mg Cap ⊕	000094	Trimedone	ABB	0.0420

### 28:16:04 Psychotherapeutic Agents Antidepressants

Amitriptyline 50mg Tab ⊕	037427	Novotriptyn	NOP	0.0425
	271152	Levate	ICN	0.0440
	018341	Deprex	MOM	0.0734
	016349	Elavil	MSD	0.1247
Amitriptyline 25mg Tab ⊕	251275	Amitriptyline	SAP	0.0180
	037419	Novotriptyn	NOP	0.0240
	306320	Levate	ICN	0.0253
	018333	Deprex	MOM	0.0281
	016330	Elavil	MSD	0.0669

CONTINUED



**28:00 Central Nervous System Drugs****28:16:04 Psychotherapeutic Agents Antidepressants**

CONTINUED

Amitriptyline 10mg Tab ⊕	251283	Amitriptyline	SAP	0.0126
	037400	Novotriptyn	NOP	0.0130
	293911	Levate	ICN	0.0143
	018325	Deprex	MOM	0.0182
	016322	Elavil	MSD	0.0349
Amitriptyline 2mg/ml O/L ⊕	016305	Elavil	MSD	0.0086
Clomipramine HCl 25mg Tab ⊕	324019	Anafranil	GEI	0.1254
Clomipramine HCl 10mg Tab ⊕	330566	Anafranil	GEI	0.1004
Desipramine 50mg Tab ⊕	353876	Norpramin	MER	0.1414
Desipramine 25mg Tab ⊕	353863	Norpramin	MER	0.0798
	010448	Pertofrane	GEI	0.1092
Doxepin HCl 100mg Cap ⊕	326925	Sinequan	PFI	0.2444
Doxepin HCl 50mg Cap ⊕	024341	Sinequan	PFI	0.1381
Doxepin HCl 25mg Cap ⊕	024333	Sinequan	PFI	0.0932
Doxepin HCl 10mg Cap ⊕	024325	Sinequan	PFI	0.0758
Imipramine 50mg Tab ⊕	021520	Novopramine	NOP	0.0330
	010480	Tofranil	GEI	0.1534
Imipramine 25mg Tab ⊕	209864	Imipramine	SAP	0.0175
	021512	Novopramine	NOP	0.0210
	010472	Tofranil	GEI	0.0843
Imipramine 10mg Tab ⊕	209856	Imipramine	SAP	0.0098
	021504	Novopramine	NOP	0.0155
	010464	Tofranil	GEI	0.0528
*† Isocarboxazid 10mg Tab ⊕	013307	Marplan	HLR	0.0512
Nortriptyline 25mg Cap ⊕	015237	Aventyl	LIL	0.0755
Nortriptyline 10mg Cap ⊕	015229	Aventyl	LIL	0.0424
*† Phenelzine Sulfate 15mg Tab ⊕	264148	Nardil	WCH	0.1029
Protriptyline 10mg Tab ⊕	322741	Triptil	MSD	0.1121
Protriptyline 5mg Tab ⊕	322261	Triptil	MSD	0.0788
*† Tranylcypromine Sulfate 10mg Tab ⊕	027111	Parnate	SKF	0.0926
Trimipramine 100mg Tab ⊕	025852	Surmontil	POU	0.2468
Trimipramine 50mg Tab ⊕	025844	Surmontil	POU	0.1442
Trimipramine 25mg Tab ⊕	025836	Surmontil	POU	0.0864
Trimipramine 12.5mg Tab ⊕	025828	Surmontil	POU	0.0492

CONTINUED

## 28:00 Central Nervous System Drugs

### 28:16:08 Psychotherapeutic Agents Tranquilizers

Chlordiazepoxide 25mg Cap ⊙	020931	Novopoxide	NOP	0.0235
	018082	C-Tran	MOM	0.0416
	007390	Protensin	ELL	0.0674
	013498	Solium	HOR	0.0750
	012645	Librium	HLR	0.0990
	314528	Nack	CPN	0.0996 +
Chlordiazepoxide 10mg Cap ⊙	280356	Chlordiaze- poxide	MPT	0.0168
	020923	Novopoxide	NOP	0.0175
	018074	C-Tran	MOM	0.0290
	007382	Protensin	ELL	0.0443
	013471	Solium	HOR	0.0465
	314471	Nack	CPN	0.0618 +
	012637	Librium	HLR	0.0642
Chlordiazepoxide 5mg Cap ⊙	020915	Novopoxide	NOP	0.0120
	280348	Chlordiaze- poxide	MPT	0.0121
	018066	C-Tran	MOM	0.0270
	007374	Protensin	ELL	0.0337
	013463	Solium	HOR	0.0365
	012629	Librium	HLR	0.0481
	314498	Nack	CPN	0.0488 +
Chlormezanone 200mg Tab ⊙	033626	Trancopal	WIN	0.0870
Chlormezanone 100mg Tab ⊙	033618	Trancopal	WIN	0.0740
Chlorpromazine 200mg Tab ⊙	025518	Largactil	POU	0.1170
Chlorpromazine 100mg Tab ⊙	249041	Chlorpromazine	DTC	0.0195
	017019	Chlor-Promanyl	MAN	0.0208
	232831	Novochlorprom- azine	NOP	0.0215
	271128	Chlorprom	ICN	0.0310
	025496	Largactil	POU	0.0814
	Chlorpromazine 50mg Tab ⊙	249394	Chlorpromazine	DTC
017000		Chlor-Promanyl	MAN	0.0132
232807		Novochlorprom- azine	NOP	0.0145
271101		Chlorprom	ICN	0.0233
025488		Largactil	POU	0.0510
Chlorpromazine 25mg Tab ⊙	249033	Chlorpromazine	DTC	0.0090
	016993	Chlor-Promanyl	MAN	0.0094
	232823	Novochlorprom- azine	NOP	0.0120
	295086	Chlorprom	ICN	0.0185
	025461	Largactil	POU	0.0346

CONTINUED

**28:00 Central Nervous System Drugs****28:16:08 Psychotherapeutic Agents Tranquilizers**

CONTINUED

Chlorpromazine 10mg Tab ⊕	025453	Largactil	POU	0.0286
Chlorpromazine 40mg/ml O/L ⊕	025186	Largactil	POU	0.0814
Chlorpromazine 20mg/ml O/L ⊕	025178	Largactil	POU	0.0228
Chlorpromazine 5mg/ml O/L ⊕	025151	Largactil	POU	0.0065
Chlorpromazine 100mg Sup	025283	Largactil	POU	0.1800
Chlorpromazine 25mg Sup	025275	Largactil	POU	0.1310
Chlorpromazine 50mg/2ml Inj Sol	163953	Largactil	POU	0.3480
Chlorprothixene 100mg Tab ⊕	013250	Tarasan	HLR	0.2145
Chlorprothixene 50mg Tab ⊕	013242	Tarasan	HLR	0.1227
Chlorprothixene 15mg Tab ⊕	013234	Tarasan	HLR	0.0605
Clorazepate Dipotassium 15mg Cap ⊕	264911	Tranxene	ABB	0.1375
Clorazepate Dipotassium 7.5mg Cap ⊕	264946	Tranxene	ABB	0.0845
Clorazepate Dipotassium 3.75mg Cap ⊕	264938	Tranxene	ABB	0.0607
Diazepam 10mg Tab ⊕	311596	Diazepam	MPT	0.0380
	272639	E-Pam	ICN	0.0402
	272450	Novodipam	NOP	0.0405
	288721	D-Tran	MOM	0.0460
	315052	Serenack	CPN	0.0614
	013773	Vivol	HOR	0.0710
	037273	Paxel	ELL	0.0766
	013293	Valium	HLR	0.1151
Diazepam 5mg Tab ⊕	303461	Diazepam	SAP	0.0182
	311588	Diazepam	MPT	0.0233
	280429	E-Pam	ICN	0.0248
	272442	Novodipam	NOP	0.0255
	288713	D-Tran	MOM	0.0266
	315079	Serenack	CPN	0.0352
	013765	Vivol	HOR	0.0430
	037265	Paxel	ELL	0.0469
	013285	Valium	HLR	0.0708
Diazepam 2mg Tab ⊕	311561	Diazepam	MPT	0.0168
	272434	Novodipam	NOP	0.0185
	272647	E-Pam	ICN	0.0187
	288705	D-Tran	MOM	0.0218
	315060	Serenack	CPN	0.0283
	013757	Vivol	HOR	0.0310
	037257	Paxel	ELL	0.0337
	013277	Valium	HLR	0.0509
Diazepam 1mg/ml O/L ⊕	013110	Valium	HLR	0.0132
Diazepam 10mg/2ml Inj Sol	012874	Valium	HLR	0.7040
Fluphenazine Decanoate 25mg/ml Inj Susp	349917	Modecate	SQU	12.2500+

CONTINUED

## 28:00 Central Nervous System Drugs

### 28:16:08 Psychotherapeutic Agents Tranquilizers

CONTINUED

<b>Fluphenazine Enanthate</b> 125mg/5ml Inj Sol	029173	Moditen Enanthate	SQU	9.9000
<b>Fluphenazine HCl</b> 5mg Tab ⊕	029408	Moditen HCl	SQU	0.2450
<b>Fluphenazine HCl</b> 2mg Tab ⊕	029386	Moditen HCl	SQU	0.1425
<b>Fluphenazine HCl</b> 1mg Tab ⊕	029378	Moditen HCl	SQU	0.1070
<b>Fluphenazine HCl</b> 0.2mg/ml O/L ⊕	029122	Moditen HCl	SQU	0.0187
<b>Haloperidol</b> 5mg Tab ⊕	017698	Haldol	MCN	0.2957
<b>Haloperidol</b> 2mg Tab ⊕	017671	Haldol	MCN	0.1455
<b>Haloperidol</b> 1mg Tab ⊕	017663	Haldol	MCN	0.0911
<b>Haloperidol</b> 0.5mg Tab ⊕	017655	Haldol	MCN	0.0631
<b>Haloperidol</b> 2mg/ml O/L ⊕	017582	Haldol	MCN	0.2473
<b>Haloperidol</b> 5mg/ml Inj Sol	017574	Haldol	MCN	1.3100
<b>Hydroxyzine</b> 50mg Cap ⊕	024392	Atarax	PFI	0.0892
<b>Hydroxyzine</b> 25mg Cap ⊕	024384	Atarax	PFI	0.0729
<b>Hydroxyzine</b> 10mg Cap ⊕	024376	Atarax	PFI	0.0526
<b>Hydroxyzine</b> 2mg/ml O/L ⊕	024694	Atarax	PFI	0.0123
<b>Hydroxyzine</b> 500mg/10ml Inj Sol	024589	Atarax	PFI	4.2400
<b>Meprobamate</b> 400mg Tab ⊕	021547	Novomepro	NOP	0.0100
	092738	Meprobamate	DTC	0.0115
	007595	Trelmar	ELL	0.0427
	013846	Miltown	HOR	0.0510
	034142	Equanil	WYE	0.0550
<b>Mesoridazine</b> 50mg Tab ⊕	027464	Serentil	SAN	0.1114
<b>Mesoridazine</b> 25mg Tab ⊕	027456	Serentil	SAN	0.0809
<b>Mesoridazine</b> 10mg Tab ⊕	027448	Serentil	SAN	0.0652
<b>Mesoridazine</b> 25mg/ml O/L ⊕	259489	Serentil	SAN	0.0753
<b>Mesoridazine</b> 25mg/ml Inj Sol	027286	Serentil	SAN	0.3520
<b>Oxazepam</b> 30mg Tab ⊕	231363	Serax	WYE	0.0879
<b>Oxazepam</b> 15mg Tab ⊕	295698	Serax	WYE	0.0606
<b>Oxazepam</b> 10mg Tab ⊕	295701	Serax	WYE	0.0484
<b>Pericyazine</b> 10mg Cap ⊕	024899	Neuleptil	POU	0.0686
<b>Pericyazine</b> 5mg Cap ⊕	024880	Neuleptil	POU	0.0480
<b>Perphenazine</b> 8mg Tab ⊕	028312	Trilafon	SCH	0.0908
<b>Perphenazine</b> 4mg Tab ⊕	028304	Trilafon	SCH	0.0642
<b>Perphenazine</b> 2mg Tab ⊕	028290	Trilafon	SCH	0.0474
<b>Perphenazine</b> 3.2mg/ml O/L ⊕	028169	Trilafon Conc.	SCH	0.0372
<b>Perphenazine</b> 0.4mg/ml O/L ⊕	028150	Trilafon	SCH	0.0134
<b>Perphenazine</b> 5mg/ml Inj Sol	028002	Trilafon	SCH	0.7160

CONTINUED

**28:00 Central Nervous System Drugs****28:16:08 Psychotherapeutic Agents Tranquilizers**

CONTINUED

Pimozide 4mg Tab ⊙	313823	Orap	MCN	0.2904 +
Pimozide 2mg Tab ⊙	313815	Orap	MCN	0.1716 +
Piperacetazine 50mg Tab ⊙	279447	Guidé	DOW	0.2006
Piperacetazine 25mg Tab ⊙	037362	Guidé	DOW	0.1426
Piperacetazine 10mg Tab ⊙	037370	Guidé	DOW	0.0836
Prochlorperazine 25mg Tab ⊙	025704	Stemetil	POU	0.0988
Prochlorperazine 10mg Tab ⊙	025690	Stemetil	POU	0.0742
Prochlorperazine 5mg Tab ⊙	025682	Stemetil	POU	0.0556
Prochlorperazine 3mg/ml O/L ⊙	025224	Stemetil	POU	0.0179
Prochlorperazine 1mg/ml O/L ⊙	025216	Stemetil	POU	0.0113
Prochlorperazine 25mg Sup	025372	Stemetil	POU	0.2220
Prochlorperazine 10mg Sup	025364	Stemetil	POU	0.1640
Prochlorperazine 5mg Sup	025356	Stemetil	POU	0.1170
Prochlorperazine 10mg/2ml Inj Sol	025100	Stemetil	POU	0.4940
Promazine 50mg Tab ⊙	093599	Promazine	DTC	0.0108
	017132	Promanyl	MAN	0.0110
	034185	Sparine	WYE	0.0880
Promazine 25mg Tab ⊙	093580	Promazine	DTC	0.0094
	017124	Promanyl	MAN	0.0094
	034177	Sparine	WYE	0.0578
Promazine 5mg/ml O/L ⊙	034088	Sparine	WYE	0.0116
Thioridazine 100mg Tab ⊙	271225	Thioril	ICN	0.0875
	037478	Novoridazine	NOP	0.0880
	027553	Mellaril	SAN	0.1367
Thioridazine 50mg Tab ⊙	037486	Novoridazine	NOP	0.0500
	271217	Thioril	ICN	0.0545
	027545	Mellaril	SAN	0.0774
Thioridazine 25mg Tab ⊙	238791	Thioridazine	SAP	0.0256
	037494	Novoridazine	NOP	0.0310
	272728	Thioril	ICN	0.0325
	027537	Mellaril	SAN	0.0557
Thioridazine 10mg Tab ⊙	238783	Thioridazine	SAP	0.0180
	037508	Novoridazine	NOP	0.0200
	271209	Thioril	ICN	0.0240
	027529	Mellaril	SAN	0.0448
Thioridazine 30mg/ml O/L ⊙	027359	Mellaril	SAN	0.0436
Thioridazine 2mg/ml O/L ⊙	027375	Mellaril	SAN	0.0095
Thiothixene 10mg Cap ⊙	024457	Navane	PFI	0.1564
Thiothixene 5mg Cap ⊙	024449	Navane	PFI	0.1213
Thiothixene 2mg Cap ⊙	024430	Navane	PFI	0.0707

CONTINUED

## 28:00 Central Nervous System Drugs

### 28:16:08 Psychotherapeutic Agents Tranquilizers

CONTINUED

<b>Thiothixene 5mg/ml O/L</b> ⊙	157937	Navane	PFI	<b>0.1203</b>
<b>Trifluoperazine 10mg Tab</b> ⊙	249092	Trifluoperazine	DTC	<b>0.0212</b>
	017205	Triflurin	MAN	0.0220
	280399	Terfluzine	ICN	0.0264
	018511	Clinazine	MOM	0.0480
	013927	Solazine	HOR	0.0798
	027170	Stelazine	SKF	0.1109
<b>Trifluoperazine 5mg Tab</b> ⊙	249084	Trifluoperazine	DTC	<b>0.0155</b>
	271527	Terfluzine	ICN	0.0156
	017191	Triflurin	MAN	0.0165
	021873	Novoflurazine	NOP	0.0170
	018503	Clinazine	MOM	0.0317
	013919	Solazine	HOR	0.0672
	027162	Stelazine	SKF	0.0924
<b>Trifluoperazine 2mg Tab</b> ⊙	249076	Trifluoperazine	DTC	<b>0.0108</b>
	303453	Terfluzine	ICN	<b>0.0108</b>
	021865	Novoflurazine	NOP	0.0115
	017183	Triflurin	MAN	0.0143
	018481	Clinazine	MOM	0.0220
	013900	Solazine	HOR	0.0504
	027154	Stelazine	SKF	0.0697
<b>Trifluoperazine 1mg Tab</b> ⊙	294861	Terfluzine	ICN	<b>0.0105</b>
	249068	Trifluoperazine	DTC	0.0119
	017175	Triflurin	MAN	0.0121
	018473	Clinazine	MOM	0.0220
	013897	Solazine	HOR	0.0384
	027146	Stelazine	SKF	0.0532
<b>Trifluoperazine 10mg/ml O/L</b> ⊙	027022	Stelazine	SKF	<b>0.1403</b>
<b>Trifluoperazine 4mg Sup</b>	027030	Stelazine	SKF	<b>0.2233</b>
<b>Trifluoperazine 20mg/10ml Inj Sol</b>	027006	Stelazine	SKF	<b>4.4900</b>
<b>Trifluoperazine 1mg/ml Inj Sol</b>	026999	Stelazine	SKF	<b>0.6233</b>

### 28:16:12 Psychotherapeutic Agents Other Psychotropics

<b>Lithium Carbonate 300mg Tab</b> ⊙	024406	Lithane	PFI	<b>0.0158</b>
<b>Lithium Carbonate 300mg Cap</b> ⊙	236683	Carbolith	ICN	<b>0.0366</b>

### 28:20 C.N.S. Stimulants

<b>Amphetamine Sulfate 10mg Tab</b> ⊙	027057	Benzedrine	SKF	<b>0.0285</b>
<b>Amphetamine Sulfate 5mg Tab</b> ⊙	027049	Benzedrine	SKF	<b>0.0239</b>
<b>Dexamphetamine Sulfate 5mg Tab</b> ⊙	027065	Dexedrine	SKF	<b>0.0515</b>
<b>Methylphenidate HCl 10mg Tab</b> ⊙	005606	Ritalin	CIB	<b>0.0609</b>

**28:00 Central Nervous System Drugs****28:24 Sedatives and Hypnotics**

Amobarbital 100mg Tab ⊙	015636	Amytal	LIL	0.0242
Amobarbital 30mg Tab ⊙	015628	Amytal	LIL	0.0136
Amobarbital 15mg Tab ⊙	015601	Amytal	LIL	0.0103
Amobarbital Sodium 200mg Cap	015156	Amytal Sodium	LIL	0.0407
Amobarbital Sodium 60mg Cap ⊙	015148	Amytal Sodium	LIL	0.0179
Butobarbital 100mg Tab	001481	Day-Barb	ANC	0.0275
Butobarbital 30mg Tab ⊙	001473	Day-Barb	ANC	0.0131
Butobarbital 15mg Tab ⊙	001465	Day-Barb	ANC	0.0106
Butobarbital Sodium 100mg Tab	017639	Butisol Sodium	MCN	0.0493
Butobarbital Sodium 30mg Tab ⊙	017612	Butisol Sodium	MCN	0.0276
Butobarbital Sodium 15mg Tab ⊙	017604	Butisol Sodium	MCN	0.0202
Butobarbital Sodium 6mg/ml O/L ⊙	017566	Butisol Sodium	MCN	0.0080
Chloral Hydrate 500mg Cap ⊙	092886	Chloral Hydrate	DTC	0.0228
	295035	Chloralvan	ICN	0.0242
	020893	Novochlor- hydrate	NOP	0.0245
	029041	Noctec	SQU	0.0552 +
Chloral Hydrate 100mg/ml O/L ⊙	029327	Noctec	SQU	0.0047
Flurazepam 30mg Cap ⊙	012718	Dalmane	HLR	0.0759
Flurazepam 15mg Cap ⊙	012696	Dalmane	HLR	0.0649
Methotrimeprazine 50mg Tab ⊙	025607	Nozinan	POU	0.1208
Methotrimeprazine 25mg Tab ⊙	025593	Nozinan	POU	0.0880
Methotrimeprazine 5mg Tab ⊙	025585	Nozinan	POU	0.0398
Methotrimeprazine 2mg Tab ⊙	025577	Nozinan	POU	0.0262
Methotrimeprazine 40mg/ml O/L ⊙	025208	Nozinan	POU	0.1288
Methotrimeprazine 5mg/ml O/L ⊙	025194	Nozinan	POU	0.0226
Methotrimeprazine 10mg/2ml Inj Sol	024996	Nozinan	POU	0.4940
Methotrimeprazine 25mg/ml Inj Sol	025003	Nozinan	POU	0.6170
Paraldehyde O/L ⊙	002755	Paraldehyde	AHA	0.0152
Paraldehyde 5ml Inj Sol	012149	Paraldehyde	GLA	0.2908
Pentobarbital 120mg Sup	000272	Nembutal	ABB	0.2500
Pentobarbital 60mg Sup	000264	Nembutal	ABB	0.2050
Pentobarbital 30mg Sup	000256	Nembutal	ABB	0.1958
Pentobarbital Sodium 100mg Cap	020990	Novopentobarb	NOP	0.0150
	093572	Pentobarbital	DTC	0.0170
	016780	Pentogen	MAN	0.0171
	000086	Nembutal	ABB	0.0348
Pentobarbital Sodium 50mg Cap ⊙	000078	Nembutal	ABB	0.0219
Pentobarbital Sodium 4mg/ml O/L ⊙	000124	Nembutal	ABB	0.0095

CONTINUED

**28:00 Central Nervous System Drugs****28:24 Sedatives and Hypnotics**

CONTINUED

<b>Phenobarbital 100mg Tab ⊕</b>	093564	Phenobarbital	DTC	<b>0.0059</b>
	046868	Phenobarbital	ANC	<b>0.0078</b>
<b>Phenobarbital 60mg Tab ⊕</b>	093556	Phenobarbital	DTC	<b>0.0046</b>
	023817	Phenobarbital	PDA	<b>0.0057</b>
<b>Phenobarbital 30mg Tab ⊕</b>	093521	Phenobarbital	DTC	<b>0.0027</b>
	023809	Phenobarbital	PDA	<b>0.0027</b>
	046841	Phenobarbital	ANC	<b>0.0035</b>
<b>Phenobarbital 15mg Tab ⊕</b>	093505	Phenobarbital	DTC	<b>0.0020</b>
	023795	Phenobarbital	PDA	<b>0.0022</b>
	046833	Phenobarbital	ANC	<b>0.0028</b>
<b>Phenobarbital 4mg/ml O/L ⊕</b>	093483	Phenobarbital	DTC	<b>0.0048</b>
	298689	Phenobarbital	ANC	<b>0.0058</b>
<b>Phenobarbital 300mg/2ml Inj Sol</b>	033375	Luminal	WIN	<b>0.3000</b>
<b>Phenobarbital 120mg/ml Inj Sol</b>	033367	Luminal	WIN	<b>0.2600</b>
<b>Promethazine HCl 25mg Tab ⊕</b>	213896	Phenergan	POU	<b>0.0386</b>
<b>Promethazine HCl 10mg Tab ⊕</b>	025712	Phenergan	POU	<b>0.0294</b>
<b>Promethazine HCl 2mg/ml O/L ⊕</b>	025429	Phenergan	POU	<b>0.0094</b>
<b>Promethazine HCl 50mg Sup</b>	025402	Phenergan	POU	<b>0.1860</b>
<b>Promethazine HCl 25mg Sup</b>	025720	Phenergan	POU	<b>0.1490</b>
<b>Promethazine HCl 12.5mg Sup</b>	025380	Phenergan	POU	<b>0.1280</b>
<b>Promethazine HCl 50mg/2ml Inj Sol</b>	025046	Phenergan	POU	<b>0.3580</b>
<b>Secobarbital Sodium 100mg Cap</b>	016802	Secogen	MAN	<b>0.0176</b>
	015288	Seconal	LIL	<b>0.0215</b>
<b>Secobarbital Sodium 50mg Cap ⊕</b>	015261	Seconal	LIL	<b>0.0154</b>
	016799	Secogen	MAN	<b>0.0154</b>



**36:00 Diagnostic Agents****36:04 Adrenal Insufficiency**

Corticotropin 40IU Inj Pd	023000	ACTH	PDA	2.5800
Corticotropin 25IU Inj Pd	022993	ACTH	PDA	2.2500
Cosyntropin 0.25mg Inj Pd	022381	Cortrosyn	ORG	2.1840
Cosyntropin Zinc Hydroxide 1mg/ml Inj Susp	330612	Synacthen Depot	CIB	5.3500

**36:36 Gastric Function**

Betazole HCl 50mg/ml Inj Sol	212873	Histalog	LIL	0.9083
------------------------------	--------	----------	-----	--------

**36:56 Myasthenia Gravis**

Edrophonium Chloride 100mg/10ml Inj Sol	013064	Tensilon	HLR	3.3000
Neostigmine Methylsulfate 0.5mg/ml Inj Sol	012955	Prostigmin	HLR	0.1980

**36:88 Urine Contents**

Cupric Sulfate Reagent Tab ⊙	035122	Clinitest	AME	0.0195
Glucose Oxidase Reagent (Qualitative) Stick ⊙	035114	Clinistix	AME	0.0270
Glucose Oxidase Reagent (Semi- Quantitative) Stick ⊙	035130	Diastix	AME	0.0276
Sodium Nitroprusside Reagent Tab ⊙	035106	Acetest	AME	0.0383
Sodium Nitroprusside Reagent Stick ⊙	035092	Ketostix	AME	0.0506
Urine-Sugar Analysis Paper Strip Pkg ⊙	035653	Tes-Tape	LIL	1.5500

**40:00 Electrolytic, Caloric and Water Balance****40:08 Alkalinizing Agents**

<b>Sodium Bicarbonate 600mg otc 100 Tab</b>	221619	Sodium Bicarbonate	DTC	<b>1.6000</b>
<b>Sodium Bicarbonate 300mg otc 100 Tab</b>	093068	Sodium Bicarbonate	DTC	<b>1.5000</b>

**40:12 Replacement Agents**

<b>*Potassium Chloride 8mEq LA Tab ⊕</b>	074225	Slow-K	CIB	<b>0.0493</b>
<b>Potassium Chloride 12mEq Eff Tab ⊕</b>	027596	Potassium-Sandoz	SAN	<b>0.0644</b>
<b>Potassium Chloride 25mEq/Pouch Oral Pd ⊕</b>	017760	K-Lyte/Cl	MJO	<b>0.1296</b>
<b>*Potassium Chloride 2.66mEq/ml O/L ⊕</b>	208604	Kaochlor-20 Concentrate	WTE	<b>0.0119</b>
<b>*Potassium Chloride 1.33mEq/ml O/L ⊕</b>	018155	K-10	MOM	<b>0.0063</b>
	028762	Kay Ciel	COO	<b>0.0079</b>
	208590	Kaochlor	WTE	<b>0.0095</b>
<b>Potassium Chloride 20mEq/10ml Inj Sol ⊕</b>	036064	Potassium Chloride	STX	<b>0.2640</b>
<b>*Potassium Gluconate 5mEq Tab ⊕</b>	215503	Kaon	WTE	<b>0.0352</b>
<b>*Potassium Gluconate 1.33mEq/ml O/L ⊕</b>	208701	Kaon	WTE	<b>0.0103</b>
<b>Sodium Chloride 0.9% (10ml) Inj Sol</b>	210293	Sodium Chloride	STX	<b>0.2420</b>

**40:18 Potassium-Removing Resins**

<b>Polystyrene Sodium Sulfonate 1mEq/g Oral Pd ⊕</b>	033197	Kayexalate	WIN	<b>0.0307</b>
--	--------	------------	-----	---------------

**40:28 Diuretics**

<b>Acetazolamide 250mg Tab ⊕</b>	295019	Acetazolam	ICN	<b>0.0739</b>
	014907	Diamox	LED	<b>0.0850</b>
<b>Acetazolamide 500mg LA Cap ⊕</b>	127930	Diamox	LED	<b>0.1765</b>
<b>Aminophylline 200mg Tab ⊕</b>	014931	Aminophylline	LED	<b>0.0280</b>
<b>Aminophylline 100mg Tab ⊕</b>	092940	Aminophylline	DTC	<b>0.0172</b>
	014923	Aminophylline	LED	<b>0.0180</b>
<b>Aminophylline 500mg Sup</b>	018228	Corophyllin	MOM	<b>0.1516</b>
	001414	Aminophylline	ANC	<b>0.1666</b>
<b>Aminophylline 250mg Sup</b>	018201	Corophyllin	MOM	<b>0.1225</b>
	001406	Aminophylline	ANC	<b>0.1241</b>
<b>Aminophylline 500mg/10ml Inj Sol</b>	029610	Aminophylline	STX	<b>0.2750</b>
<b>Aminophylline 250mg/10ml Inj Sol</b>	012033	Aminophylline	GLA	<b>0.2848</b>

CONTINUED

**40:00 Electrolytic, Caloric and Water Balance****40:28 Diuretics**

CONTINUED

Chlorthalidone 100mg Tab ⊕	293881	Uridon	ICN	0.0572
	010421	Hygroton	GEI	0.0752
Chlorthalidone 50mg Tab ⊕	298964	Uridon	ICN	0.0429
	010413	Hygroton	GEI	0.0564
Ethacrynic Acid 50mg Tab ⊕	016497	Edecrin	MSD	0.0932
Furosemide 40mg Tab ⊕	332275	Furoside	ICN	0.0716
	344079	Uritol	HOR	0.0860 +
	012580	Lasix	HOE	0.0894
Furosemide 20mg Tab ⊕	289590	Lasix	HOE	0.0683
Furosemide 20mg/2ml Inj Sol	217743	Lasix	HOE	1.2120
Hydrochlorothiazide 50mg Tab ⊕	092703	Hydrochloro- thiazide	DTC	0.0093
	209821	Hydrochloro- thiazide	SAP	0.0098
	021482	Novohydrazide	NOP	0.0120
	263907	Urozide	ICN	0.0180
	018406	Hydro-Aquil	MOM	0.0194
	280305	Hydrochloro- thiazide	MPT	0.0211
	314609	Hydrid-50	CPN	0.0257
	007579	Hydrozide	ELL	0.0288
	016519	HydroDIURIL	MSD	0.0392
	005576	Esidrix	CIB	0.0421
Hydrochlorothiazide 25mg Tab ⊕	092681	Hydrochloro- thiazide	DTC	0.0097
	021474	Novohydrazide	NOP	0.0105
	263893	Urozide	ICN	0.0143
	018392	Hydro-Aquil	MOM	0.0174
	280291	Hydrochloro- thiazide	MPT	0.0185
	007560	Hydrozide	ELL	0.0200
	016500	HydroDIURIL	MSD	0.0278
	005568	Esidrix	CIB	0.0299
Hydrochlorothiazide & Spironolactone 25mg & 25mg Tab ⊕	180408	Aldactazide	SEA	0.0842
Hydrochlorothiazide & Triamterene 25mg & 50mg Tab ⊕	181528	Dyazide	SKF	0.0700
Mercaptomerin 1250mg/10ml Inj Sol ⊕	209058	Thiomerin	WYE	3.0500
Methyldopa & Hydrochlorothiazide 250mg & 25mg Tab ⊕	140597	Aldoril-25	MSD	0.1001
Methyldopa & Hydrochlorothiazide 250mg & 15mg Tab ⊕	140589	Aldoril-15	MSD	0.0911
Spironolactone 100mg Tab ⊕	285455	Aldactone	SEA	0.2640
Spironolactone 25mg Tab ⊕	028606	Aldactone	SEA	0.0726

CONTINUED

### 40:00 Electrolytic, Caloric and Water Balance

### 40:28 Diuretics

CONTINUED

<b>Triamterene 100mg Tab</b> ⊕	027138	Dyrenium	SKF	<b>0.0679</b>
<b>Triamterene 50mg Tab</b> ⊕	299715	Dyrenium	SKF	<b>0.0475</b>

#### Hypertension - Fixed Combination Drugs

A fixed combination drug is not indicated for initial therapy of hypertension. Hypertension requires therapy titrated to the individual patient. Recognizing this, if the fixed combination drug meets that titrated dose of its individual components, its use may be more convenient in the management of the individual patient. The treatment of hypertension is not static, it must be re-evaluated as conditions in each patient warrant. Adapted from F-D-C Reports, Sept. 11, 1972, p 8 (FDA Cardiovascular Advisory Committee).

### 40:40 Uricosuric Drugs

<b>Probenecid 500mg Tab</b> ⊕	016616	Benemid	MSD	<b>0.0747</b>
<b>Sulfinpyrazone 200mg Tab</b> ⊕	010529	Anturan	GEI	<b>0.1213</b>
<b>Sulfinpyrazone 100mg Tab</b> ⊕	010510	Anturan	GEI	<b>0.0850</b>

**48:00 Cough Preparations****48:04 Antitussives**

Codeine Phosphate 60mg Tab	003247	Codeine	AHA	<b>0.1075</b>
	093149	Codeine	DTC	0.1110
Codeine Phosphate 30mg Tab	003239	Codeine	AHA	<b>0.0540</b>
	093130	Codeine	DTC	0.0555
	018694	Codeine	NDA	0.0726
Codeine Phosphate 15mg Tab	003220	Codeine	AHA	<b>0.0311</b>
	018686	Codeine	NDA	0.0402
	093122	Codeine	DTC	0.0405
Codeine Phosphate 5mg/ml O/L	093114	Codeine	DTC	<b>0.0141</b>
	018678	Codeine	NDA	0.0181
Codeine Phosphate 30mg/ml Inj Sol	029742	Codeine	STX	<b>0.1540</b>
	303879	Codeine	AHA	0.1771
Dextromethorphan Hydrobromide 2mg/ml O/L	274283	Tussorphan	ICN	<b>0.0110</b>
Hydrocodone Bitartrate 5mg Tab	009288	Hycodan	END	<b>0.0330</b>
Hydrocodone Bitartrate 1mg/ml O/L	009253	Hycodan	END	<b>0.0105</b>
	316970	Robidone	ROB	0.0151
	307858	Corutol DH	DOW	0.0156

**48:08 Expectorants**

Acetylcysteine 20% Aero Sol	017787	Mucomyst	MJO	<b>0.1830</b>
Glyceryl Guaiacolate (Guaiifenesin) 40mg/ml O/L	296228	Corutol		
		Expectorant	DOW	<b>0.0180</b>
Glyceryl Guaiacolate (Guaiifenesin) 20mg/ml O/L	137936	Motussin	MOM	<b>0.0056</b>
	026468	Robitussin	ROB	0.0069
	046809	Tussanca	ANC	0.0076
Iodinated Glycerol 30mg Tab	006114	Organidin	DNV	<b>0.0265</b>
	354902	Organidin	HOR	<b>0.0265</b>
Iodinated Glycerol 12mg/ml O/L	006084	Organidin	DNV	<b>0.0117</b>
	354910	Organidin	HOR	<b>0.0117</b>

## 52:00 Eye, Ear, Nose and Throat Preparations

### 52:04:04 Anti-Infectives (E.E.N.T.) Antibiotics (E.E.N.T.)

Bacitracin 500U/g Oph Oint	036102	Baciguent	UPJ	0.3333
Chloramphenicol 1% Oph Oint	024066	Chloromycetin	PDA	0.3375
Chloramphenicol 0.5% Oph Sol	221678	Chloromycetin	PDA	0.3050
Chloramphenicol 0.5% Ot Sol	023353	Chloromycetin	PDA	0.1720
Framycetin Sulfate 0.5% Oph Oint	026964	Soframycin	RCU	0.2340
Framycetin Sulfate 0.5% Oph Sol	026921	Soframycin	RCU	0.2750
<b>Framycetin Sulfate &amp; Gramicidin &amp; Dexamethasone</b>				
5mg & 50mcg & 0.5mg/ml Ot Sol	228052	Sofracort	RCU	0.5187
Gentamicin Sulfate 0.3% Oph Oint	028339	Garamycin	SCH	0.3575
Gentamicin Sulfate 0.3% Oph/Ot Sol	241636	Garamycin	SCH	0.4740
Polymyxin B Sulfate 10,000U/ml Ot Sol	035327	Aerosporin	BWE	0.1640
<b>Polymyxin B Sulfate &amp; Bacitracin (Zinc)</b>				
10,000U & 500U/g Oph Oint	299219	Polysporin	BWE	0.1950
<b>Polymyxin B Sulfate &amp; Gramicidin</b>				
10,000U & 0.025mg/ml Oph/Ot Sol	035343	Polysporin	BWE	0.1120
<b>Polymyxin B Sulfate &amp; Neomycin Sulfate &amp; Bacitracin (Zinc)</b>				
5,000U & 5mg & 400U/g Oph Oint	243191	Neosporin	CAL	0.2750
<b>Polymyxin B Sulfate &amp; Neomycin Sulfate &amp; Gramicidin</b>				
5,000U & 2.5mg & 0.025mg Oph/Ot Sol	243183	Neosporin	CAL	0.1550 +
<b>Polymyxin B Sulfate &amp; Neomycin Sulfate &amp; Hydrocortisone</b>				
10,000U & 5mg & 10mg/ml Ot Sol	281816	Pyocidin-HC	COO	0.3390
	243159	Cortisporin	CAL	0.3914

### 52:04:08 Anti-Infectives (E.E.N.T.) Sulfonamides (E.E.N.T.)

Sulfacetamide (Sodium) 10% Oph Oint	028347	Sulamyd	SCH	0.4675
Sulfacetamide (Sodium) 30% Oph Sol	028061	Sulamyd	SCH	0.1293
Sulfacetamide (Sodium) 10% Oph Sol	028053	Sulamyd	SCH	0.1046
Sulfisoxazole Diethanolamine 4% Oph Sol	115460	Gantrisin	HLR	0.1140

### 52:04:12 Anti-Infectives (E.E.N.T.) Other Anti-Infectives (E.E.N.T.)

Acetic Acid 2% in Aluminum Acetate Ot Sol	216771	Domeboro Otic	DOM	0.0366
---	--------	---------------	-----	--------

CONTINUED

**52:00 Eye, Ear, Nose and Throat Preparations****52:04:12 Anti-Infectives (E.E.N.T.) Other Anti-Infectives (E.E.N.T.)**

CONTINUED

Idoxuridine 0.5% Oph Oint	027200	Stoxil	SKF	1.1575
Idoxuridine 0.1% Oph Sol	027014	Stoxil	SKF	0.2213

**52:08 Anti-Inflammatory Agents (E.E.N.T.)****Colistin Base & Neomycin Base & Hydrocortisone Acetate**

3mg & 3.3mg & 10mg/ml Ot Susp	203378	Coly-Mycin Otic	WCH	0.5300
-------------------------------	--------	-----------------	-----	--------

Dexamethasone 0.1% Oph/Ot Sol	016217	Decadron	MSD	0.4920
-------------------------------	--------	----------	-----	--------

**Flumethasone Pivalate & Iodochlorhydroxyquin  
0.02% & 1% Ot Sol**

074454	Locacorten-Vioform	CIB	0.3670
--------	--------------------	-----	--------

**Hydrocortisone & Atropine Sulfate  
2.5% & 1% Oph Oint**

062251	HC-Atropine 1%	AHA	1.3166
--------	----------------	-----	--------

**Methylprednisolone 0.1% Oph Oint**

358711	Medrol	UPJ	0.4166+
--------	--------	-----	---------

**Methylprednisolone 0.1% Oph/Ot Sol**

030791	Medrol	UPJ	0.3900
--------	--------	-----	--------

**Triamcinolone Acetonide 0.1% Oph Oint**

029521	Kenalog	SQU	0.3400
--------	---------	-----	--------

**52:16 Local Anesthetics****Lidocaine HCl 2% O/L**

001686	Xylocaine Viscous	AST	0.0369
--------	-------------------	-----	--------

**52:20 Miotics****Carbachol 3% Oph Sol ⊙**

000663	Isopto Carbachol	ALC	0.1613
--------	------------------	-----	--------

**Carbachol 1.5% Oph Sol ⊙**

000655	Isopto Carbachol	ALC	0.1466
--------	------------------	-----	--------

**Carbachol 0.75% Oph Sol ⊙**

000647	Isopto Carbachol	ALC	0.1286
--------	------------------	-----	--------

**Echothiophate Iodide 0.25% Oph Sol ⊙**

002348	Phospholine Iodide	AYE	0.6800
--------	--------------------	-----	--------

**Echothiophate Iodide 0.125% Oph Sol ⊙**

002313	Phospholine Iodide	AYE	0.5900
--------	--------------------	-----	--------

**Echothiophate Iodide 0.06% Oph Sol ⊙**

052817	Phospholine Iodide	AYE	0.5000
--------	--------------------	-----	--------

**Echothiophate Iodide 0.03% Oph Sol ⊙**

283304	Phospholine Iodide	AYE	0.5000
--------	--------------------	-----	--------

CONTINUED

## 52:00 Eye, Ear, Nose and Throat Preparations

### 52:20 Miotics

CONTINUED

<b>Pilocarpine HCl 6% Oph Sol</b> ⊕	000892	Isopto Carpine	ALC	<b>0.1393</b>
	281786	Miocarpine	COO	0.1540
<b>Pilocarpine HCl 4% Oph Sol</b> ⊕	000884	Isopto Carpine	ALC	<b>0.1100</b>
	281778	Miocarpine	COO	0.1213
<b>Pilocarpine HCl 3% Oph Sol</b> ⊕	000876	Isopto Carpine	ALC	<b>0.1100</b>
	265128	Miocarpine	COO	0.1213
<b>Pilocarpine HCl 2% Oph Sol</b> ⊕	000868	Isopto Carpine	ALC	<b>0.0920</b>
	265101	Miocarpine	COO	0.1013
<b>Pilocarpine HCl 1% Oph Sol</b> ⊕	000841	Isopto Carpine	ALC	<b>0.0920</b>
	265098	Miocarpine	COO	0.0980
<b>Pilocarpine HCl 0.5% Oph Sol</b> ⊕	281751	Miocarpine	COO	<b>0.0886</b>
	000833	Isopto Carpine	ALC	0.0920
<b>Pilocarpine HCl &amp; Epinephrine Equivalent 6% &amp; 1% Oph Sol</b> ⊕	281859	E-Pilo 6	COO	<b>0.3820</b>
<b>Pilocarpine HCl &amp; Epinephrine Equivalent 6% &amp; 0.5% Oph Sol</b> ⊕	247324	E-Carpine	ALC	<b>0.3120</b>
<b>Pilocarpine HCl &amp; Epinephrine Equivalent 4% &amp; 1% Oph Sol</b> ⊕	281700	E-Pilo 4	COO	<b>0.3520</b>
<b>Pilocarpine HCl &amp; Epinephrine Equivalent 4% &amp; 0.5% Oph Sol</b> ⊕	247316	E-Carpine	ALC	<b>0.2900</b>
<b>Pilocarpine HCl &amp; Epinephrine Equivalent 3% &amp; 1% Oph Sol</b> ⊕	281697	E-Pilo 3	COO	<b>0.3470</b>
<b>Pilocarpine HCl &amp; Epinephrine Equivalent 3% &amp; 0.5% Oph Sol</b> ⊕	247308	E-Carpine	ALC	<b>0.2680</b>
<b>Pilocarpine HCl &amp; Epinephrine Equivalent 2% &amp; 1% Oph Sol</b> ⊕	281689	E-Pilo 2	COO	<b>0.3190</b>
<b>Pilocarpine HCl &amp; Epinephrine Equivalent 2% &amp; 0.5% Oph Sol</b> ⊕	247294	E-Carpine	ALC	<b>0.2460</b>
<b>Pilocarpine HCl &amp; Epinephrine Equivalent 1% &amp; 1% Oph Sol</b> ⊕	281670	E-Pilo 1	COO	<b>0.3180</b>
<b>Pilocarpine HCl &amp; Epinephrine Equivalent 1% &amp; 0.5% Oph Sol</b> ⊕	247286	E-Carpine	ALC	<b>0.2200</b>

### 52:24 Mydriatics

<b>Atropine Sulfate 2% Oph Sol</b> ⊕	281638	SMP Atropine	COO	<b>0.3300</b>
<b>Atropine Sulfate 1% Oph Sol</b> ⊕	035017	Isopto Atropine	ALC	<b>0.2980</b>
	281603	SMP Atropine	COO	0.3080
<b>Epinephrine Bitartrate 2% Oph Sol</b> ⊕	002356	Epitrate	AYE	<b>0.2762</b>
	000701	Lyophrin	ALC	0.5500
<b>Epinephrine HCl 2% Oph Sol</b> ⊕	358223	Glaucon	ALC	<b>0.3140</b>
<b>Epinephrine HCl 1% Oph Sol</b> ⊕	358231	Glaucon	ALC	<b>0.2750</b>

CONTINUED



**52:00 Eye, Ear, Nose and Throat Preparations****52:24 Mydriatics**

CONTINUED

Hyoscine HBr 0.25% Oph Sol	000957	Isopto Hyoscine	ALC	0.0953
Phenylephrine HCl 0.12% Oph Sol ⊕	033502	Neo-Synephrine	WIN	0.0766

**52:32 Vasoconstrictors (E.E.N.T.)**

Naphazoline HCl 0.1% otc 15ml Oph Sol	267333	Vasocon	COO	3.1000
*Phenylephrine HCl 0.5% otc 30ml Nas Sol	033472	Neo-Synephrine	WIN	2.0000
Phenylephrine HCl 1% otc 30ml Nas Sol	033480	Neo-Synephrine	WIN	2.1000
Xylometazoline HCl 0.1% otc 30ml Nas Sol	005363	Otrivin	CIB	1.5000
Xylometazoline HCl 0.05% otc 30ml Nas Sol	005355	Otrivin	CIB	1.2500

**52:36 Other Eye, Ear, Nose and Throat Agents**

Acetazolamide 250mg Tab ⊕	295019	Acetazolam	ICN	0.0739
	014907	Diamox	LED	0.0850
Acetazolamide 500mg LA Cap ⊕	127930	Diamox	LED	0.1765
Dichlorphenamide 50mg Tab ⊕	016489	Daranide	MSD	0.0856
Methylcellulose 1% Oph Sol ⊕	000817	Isopto Tears	ALC	0.1140
Methylcellulose 0.5% Oph Sol ⊕	000809	Isopto Tears	ALC	0.0953
Sodium Carboxymethylcellulose & Gelatin & Pectin 16.6% & 16.6% & 16.6% Oral Top Oint ⊕	990272	Orabase	SQU	0.1087

## 56:00 Gastrointestinal Drugs

### 56:04 Antacids and Adsorbents

Aluminum Hydroxide 600mg Tab ⊕	208965	Amphojel	WYE	0.0252
	313297	Alu-Tab	RIK	0.0308
*Aluminum Hydroxide 60mg/ml O/L ⊕	034002	Amphojel	WYE	0.0039
Aluminum Hydroxide & Magnesium Hydroxide 400mg & 400mg Tab ⊕	026549	Maalox	ROR	0.0257
Aluminum Hydroxide & Magnesium Hydroxide 320mg & 75mg Tab ⊕	033677	Creamalin	WIN	0.0182
Aluminum Hydroxide & Magnesium Hydroxide 64mg & 15mg/ml O/L ⊕	033561	Creamalin	WIN	0.0039
*Aluminum Hydroxide & Magnesium Hydroxide 40mg & 40mg/ml O/L ⊕	013625	Univol	HOR	0.0045
	026530	Maalox	ROR	0.0049
Magaldrate 400mg Chew Tab ⊕	002550	Riopan	AYE	0.0201
Magaldrate 80mg/ml O/L ⊕	002453	Riopan	AYE	0.0040
Magnesium Hydroxide 300mg otc 100 Tab	093815	Milk of Magnesia	DTC	1.3000
*Magnesium Hydroxide 80mg/ml otc 455ml O/L	093807	Milk of Magnesia	DTC	1.4500
Magnesium Trisilicate & Aluminum Hydroxide 500mg & 250mg Tab ⊕	031224	Gelusil	WCH	0.0243
*Magnesium Trisilicate & Aluminum Hydroxide 128mg & 66mg/ml O/L ⊕	031186	Gelusil	WCH	0.0050

#### Note

Antacids may be prescribed for a specific therapeutic purpose; such products intended for general household use are not eligible as a benefit.

### 56:08 Antidiarrhea Agents

Camphorated Tincture of Opium (Paregoric) O/L	095680	Camphor Co. Tinc	DTC	0.0098
Diphenoxylate HCl & Atropine Sulfate 2.5mg & 0.025mg Tab	036323	Lomotil	SEA	0.0627
Diphenoxylate HCl & Atropine Sulfate 0.5mg & 0.005mg/ml O/L	229458	Lomotil	SEA	0.0321
Kaolin & Pectin & Paregoric Mixture O/L	990280	Extemporaneous		0.0070
*Kaolin & Pectin Compound O/L ⊕	030864	Kaopectate	UPJ	0.0038

### 56:12 Cathartics

*Bisacodyl 5mg otc 30 Ent Tab	254142	Dulcolax	BOE	2.6500
*Bisacodyl 10mg otc 6 Sup	003875	Dulcolax	BOE	2.7500

CONTINUED

**56:00 Gastrointestinal Drugs****56:12 Cathartics**

CONTINUED

<b>Bisacodyl 5mg otc 3 Sup</b>	003867	Dulcolax	BOE	1.2500
<b>Bisacodyl 2mg/ml otc 5ml Enema</b>	286265	Dulcolax	BOE	1.2500
<b>Bisacodyl 2mg/ml otc 2x5ml Rect Sol</b>	067369	Dulcolax	BOE	1.2500
<b>Cascara Sagrada 300mg otc 100 Tab</b>	023620	Cascara Sagrada	PDA	3.1500
* <b>Cascara Sagrada otc 115ml O/L</b>	022934	Cas-Evac	PDA	4.2000
<b>Castor Oil otc 85ml O/L</b>	094080	Castor Oil	DTC	1.2500
<b>Castor Oil otc 115ml Emuls</b>	127922	Neoloid	LED	1.6000
<b>Danthron 75mg otc 100 Tab</b>	026352	Dorbane	RIK	5.6000 +
<b>Danthron 7.5mg/ml otc 114ml O/L</b>	323810	Modane	WTE	3.9500 +
<b>Diocetyl Calcium Sulfosuccinate 240mg otc 100 Cap</b>	012491	Surfak	HOE	10.2500
<b>Diocetyl Calcium Sulfosuccinate 50mg otc 100 Cap</b>	012483	Surfak	HOE	5.8500
* <b>Diocetyl Sodium Sulfosuccinate 100mg otc 60 Cap</b>	017701	Colace	MJO	5.9500
<b>Diocetyl Sodium Sulfosuccinate 10mg/ml otc 30ml O/L</b>	017795	Colace	MJO	2.8500
<b>Diocetyl Sodium Sulfosuccinate 4mg/ml otc 230ml O/L</b>	017876	Colace	MJO	3.7500
* <b>Glycerin 2.7g otc 24 Sup</b>	990485	Glycerin	PDA	1.7000
<b>Glycerin 1.8g otc 24 Sup</b>	222801	Glycerin	PDA	1.7000
<b>Magnesium Hydroxide 300mg otc 100 Tab</b>	093815	Milk of Magnesia	DTC	1.3000
* <b>Magnesium Hydroxide 80mg/ml otc 455ml O/L</b>	093807	Milk of Magnesia	DTC	1.4500
* <b>Mineral Oil otc 455ml O/L</b>	093947	Mineral Oil	DTC	1.5500
<b>Mineral Oil otc 130ml Enema</b>	107875	Fleet	FRS	1.5500
* <b>Psyllium Mucilloid otc 340g Oral Pd</b>	257559	Hydrocil	ICN	3.5500
	242438	Metamucil	SEA	4.6000
<b>Senna Concentrate 187mg otc 100 Tab</b>	026158	Senokot	PFR	4.8000
<b>Senna Concentrate 109mg/g otc 200g Gran</b>	026042	Senokot	PFR	5.1500
* <b>Senna Concentrate 0.4ml/ml otc 230ml O/L</b>	026115	Senokot	PFR	4.9000
<b>Senna Concentrate 652mg otc 6 Sup</b>	026107	Senokot	PFR	2.3000
* <b>Sennosides A &amp; B 12mg otc 100 Tab</b>	027502	Glysenid	SAN	4.5500
<b>Sodium Biphosphate &amp; Sodium Phosphate 160mg &amp; 60mg/ml otc 130ml Rect Sol</b>	009911	Fleet	FRS	1.4000

CONTINUED

## 56:00 Gastrointestinal Drugs

### 56:12 Cathartics

CONTINUED

#### Sodium Biphosphate & Sodium Phosphate

160mg & 60mg/ml otc 65ml Ped Rect Sol	108065	Fleet	FRS	<b>1.2500</b>
---------------------------------------	--------	-------	-----	---------------

**Note**

Cathartics may be prescribed for a specific therapeutic purpose; such products intended for general household use are not eligible as a benefit.

### 56:16 Digestants

<b>Aprotinin</b> 100,000KIU/10ml Inj Sol	286249	Trasylol	BOE	<b>8.0860</b>
<b>Glutamic Acid HCl</b> 340mg Cap ⊕	015210	Acidulin	LIL	<b>0.0382</b>
<b>Pancreatin</b> 1g Ent Tab ⊕	023787	Panteric	PDA	<b>0.0399</b>
<b>Pancreatin</b> 325mg Tab ⊕	328472	Viokase	ROB	<b>0.0413</b>
<b>Pancreatin</b> Oral Pd ⊕	328480	Viokase	ROB	<b>0.0880</b>
<b>Pancrelipase</b> 300mg Cap ⊕	263818	Cotazym	ORG	<b>0.0778</b>

### 56:22 Antiemetics and Antinauseants

<b>Cyclizine HCl</b> 50mg Tab ⊕	318795	Marzine	CAL	<b>0.0342</b>
* <b>Dimenhydrinate</b> 50mg Tab ⊕	272671	Travamine	ICN	<b>0.0119</b>
	021423	Novodiminate	NOP	0.0125
	028487	Dramamine	SEA	0.0358
	013803	Gravol	HOR	0.0600
* <b>Dimenhydrinate</b> 3mg/ml O/L	230197	Gravol	HOR	<b>0.0141</b>
* <b>Dimenhydrinate</b> 100mg Sup	028479	Dramamine	SEA	<b>0.1155</b>
	013609	Gravol	HOR	0.1740
* <b>Dimenhydrinate</b> 50mg Sup	028460	Dramamine	SEA	<b>0.1100</b>
	013595	Gravol	HOR	0.1650
<b>Dimenhydrinate</b> 250mg/5ml Inj Sol	028452	Dramamine	SEA	<b>1.0290</b>
	013579	Gravol	HOR	1.4333
<b>Dimenhydrinate</b> 50mg/5ml Inj Sol	013560	Gravol	HOR	<b>0.5400</b>
<b>Meclizine HCl</b> 25mg Tab	220442	Bonamine	PFI	<b>0.0842</b>

### 60:00 Gold Compounds

<b>Sodium Aurothiomalate</b> 100mg/ml Inj Sol ⊙	025097	Myochrysine	POU	<b>2.8290</b>
<b>Sodium Aurothiomalate</b> 50mg/ml Inj Sol ⊙	025089	Myochrysine	POU	<b>1.5370</b>
<b>Sodium Aurothiomalate</b> 25mg/ml Inj Sol ⊙	025070	Myochrysine	POU	<b>0.9860</b>
<b>Sodium Aurothiomalate</b> 10mg/ml Inj Sol ⊙	025062	Myochrysine	POU	<b>0.8140</b>

### 64:00 Heavy Metal Antagonists

<b>Calcium Disodium Edetate 500mg Tab</b>	026360	Calcium Disodium Versenate	RIK	<b>0.0484</b>
<b>Calcium Disodium Edetate 1000mg/5ml Inj Sol</b>	026239	Calcium Disodium Versenate	RIK	<b>2.2000</b>

**68:00 Hormones and Substitutes****68:04 Corticosteroids**

Betamethasone 0.5mg Tab	028185	Celestone	SCH	0.0789
	012211	Betnelan	GLA	0.0847
<b>Betamethasone Acetate &amp; Betamethasone Disodium Phosphate</b> 3mg & 3mg/ml Inj Susp	028096	Celestone Soluspan	SCH	2.1500
<b>Betamethasone Disodium Phosphate</b> 5mg/100ml Enema	012181	Betnesol	GLA	2.0357
<b>Cortisone Acetate 25mg Tab</b>	280437	Cortisone	ICN	0.0677
	249963	Cortisone	UPJ	0.0795
	016446	Cortone	MSD	0.1730
<b>Cortisone Acetate 5mg Tab</b>	016438	Cortone	MSD	0.0424
<b>Dexamethasone 0.75mg Tab</b>	285471	Dexasone	ICN	0.0880
	022519	Hexadrol	ORG	0.1192
	016470	Decadron	MSD	0.1521
<b>Dexamethasone 0.5mg Tab</b>	295094	Dexasone	ICN	0.0660
	022500	Hexadrol	ORG	0.0825
	016462	Decadron	MSD	0.1225
<b>Dexamethasone Tertiary-Butylacetate</b> 4mg/ml Inj Susp	016268	Decadron T.B.A.	MSD	0.9800
<b>Dexamethasone 21-Phosphate</b> 20mg/5ml Inj Sol	213624	Decadron	MSD	6.6000
	269026	Hexadrol	ORG	7.6800
<b>Fludrocortisone Acetate 0.1mg Tab</b>	029351	Florinef	SQU	0.0320
<b>Hydrocortisone 20mg Tab</b>	030929	Cortef	UPJ	0.0895
	016527	Hydrocortone	MSD	0.2019
<b>Hydrocortisone Acetate</b> 250mg/5ml Inj Susp	030821	Cortef	UPJ	4.5800
<b>Hydrocortisone Acetate</b> 125mg/5ml Inj Susp	016276	Hydrocortone	MSD	2.8900
<b>Hydrocortisone Sodium Succinate</b> 1000mg Inj Pd	338680	S-Cortilean	HRS	7.0500
	030635	Solu-Cortef	UPJ	7.6000
<b>Hydrocortisone Sodium Succinate</b> 500mg Inj Pd	338672	S-Cortilean	HRS	4.6000
	030627	Solu-Cortef	UPJ	4.9000
<b>Hydrocortisone Sodium Succinate</b> 250mg Inj Pd	338664	S-Cortilean	HRS	3.0000
	030619	Solu-Cortef	UPJ	3.2000
<b>Hydrocortisone Sodium Succinate</b> 100mg Inj Pd	338656	S-Cortilean	HRS	1.7500
	030600	Solu-Cortef	UPJ	1.8500
<b>Methylprednisolone 4mg Tab</b>	030988	Medrol	UPJ	0.1650

CONTINUED

## 68:00 Hormones and Substitutes

### 68:04 Corticosteroids

CONTINUED

<b>Methylprednisolone Acetate</b> 80mg/ml Inj Susp	030767	Depo-Medrol	UPJ	4.5000
<b>Methylprednisolone Acetate</b> 40mg/ml Inj Susp	030759	Depo-Medrol	UPJ	2.6200
<b>Methylprednisolone Acetate</b> 20mg/ml Inj Susp	030740	Depo-Medrol	UPJ	1.5000
<b>Methylprednisolone Sodium Succinate</b> 500mg Inj Pd	030678	Solu-Medrol	UPJ	14.9000
<b>Methylprednisolone Sodium Succinate</b> 125mg Inj Pd	030651	Solu-Medrol	UPJ	5.9000
<b>Methylprednisolone Sodium Succinate</b> 40mg Inj Pd	030643	Solu-Medrol	UPJ	2.5000
<b>Prednisolone Acetate</b> 125mg/5ml Inj Susp	028118	Meticortelone	SCH	4.8400
<b>Prednisolone Hemisuccinate</b> 50mg Inj Pd	027952	Meticortelone	SCH	3.5800
<b>Prednisone</b> 50mg Tab	252417	Deltasone	UPJ	0.0760 +
	280852	Prednisone	AHA	0.1330 +
<b>Prednisone</b> 5mg Tab	210188	Deltasone	UPJ	0.0120
	021695	Novoprednisone	NOP	0.0125
	093629	Prednisone	DTC	0.0170
	003603	Prednisone	AHA	0.0202
	007668	Prednisone	ELL	0.0210
	023833	Paracort	PDA	0.0220
	010197	Colisone	FRS	0.0298
<b>Triamcinolone</b> 4mg Tab	015024	Aristocort	LED	0.2055
	029475	Kenacort	SQU	0.2160

### 68:08 Androgens

<b>Calusterone</b> 50mg Tab ⊕	293008	Methosarb	UPJ	0.2350
<b>Fluoxymesterone</b> 5mg Tab ⊕	012572	Oratestin	HOE	0.1042
	030902	Halotestin	UPJ	0.1090
<b>Methandrostenolone</b> 5mg Tab ⊕	005592	Danabol	CIB	0.0990
<b>Methyltestosterone</b> 25mg Tab ⊕	005630	Metandren	CIB	0.1924
<b>Methyltestosterone</b> 10mg Tab ⊕	005622	Metandren	CIB	0.0767
<b>Nandrolone Phenpropionate</b> 125mg/5ml Oily Inj Sol ⊕	022470	Durabolin	ORG	10.3400
<b>Nandrolone Phenpropionate</b> 100mg/2ml Oily Inj Sol ⊕	022489	Durabolin	ORG	8.3200
<b>Norethandrolone</b> 10mg Tab ⊕	028576	Nilevar	SEA	0.2926
<b>Oxymetholone</b> 50mg Tab ⊕	189421	Anapolon-50	SYN	0.5940
<b>Oxymetholone</b> 5mg Tab ⊕	023779	Adroyd	PDA	0.1133

CONTINUED



**68:00 Hormones and Substitutes****68:08 Androgens**

CONTINUED

Stanozolol 2mg Tab ⊕	033812	Winstrol	WIN	0.0575
Testosterone Cypionate 500mg/10ml Oily Inj Sol ⊕	030775	Depo- Testosterone	UPJ	6.9000
Testosterone Cypionate 100mg/ml Oily Inj Sol ⊕	030783	Depo- Testosterone	UPJ	2.0000
Testosterone Enanthate 1000mg/5ml Oily Inj Sol ⊕	029246	Delatestryl	SQU	7.2000

**68:16 Estrogens**

Chlorotrianisene 25mg Cap ⊕	017973	Tace	MER	0.1851
Chlorotrianisene 12mg Cap ⊕	017965	Tace	MER	0.0890
Conjugated Estrogens 2.5mg Tab ⊕	002593	Premarin	AYE	0.1400
	252611	Oestrilin	DES	0.1672
Conjugated Estrogens 1.25mg Tab ⊕	002585	Premarin	AYE	0.0770
	006297	Oestrilin	DES	0.0770
Conjugated Estrogens 0.625mg Tab ⊕	002577	Premarin	AYE	0.0440
	006289	Oestrilin	DES	0.0468
Conjugated Estrogens 0.3mg Tab ⊕	002569	Premarin	AYE	0.0275
	252603	Oestrilin	DES	0.0303
Conjugated Estrogens 0.625mg/g Vag Cr ⊕	002089	Premarin	AYE	0.0755
Dienestrol 0.1mg/g Vag Cr ⊕	022578	Dienestrol	ORT	0.0353
Dienestrol 0.1mg/g Vag Cr-App ⊕	990531	Dienestrol	ORT	0.0397
Esterified Estrogens 1.25mg Tab ⊕	245224	Menotrol	SQU	0.0500
	242993	Climestrone	FRS	0.0595
Esterified Estrogens 0.625mg Tab ⊕	245232	Menotrol	SQU	0.0300
	242985	Climestrone	FRS	0.0335
Ethinyl Estradiol 0.5mg Tab ⊕	028231	Estinyl	SCH	0.0743
Ethinyl Estradiol 0.05mg Tab ⊕	028223	Estinyl	SCH	0.0341
Ethinyl Estradiol 0.02mg Tab ⊕	028215	Estinyl	SCH	0.0209
Methallenestril 20mg Tab ⊕	028541	Vallestril	SEA	0.1684
Methallenestril 3mg Tab ⊕	028533	Vallestril	SEA	0.0337
Polyestradiol Phosphate 40mg Inj Pd	002275	Estradurin	AYE	3.2400 +
Stilboestrol 25mg Tab ⊕	003387	Stilboestrol	AHA	0.0883
Stilboestrol 5mg Tab ⊕	003379	Stilboestrol	AHA	0.0271
Stilboestrol 1mg Tab ⊕	003360	Stilboestrol	AHA	0.0213
Stilboestrol 0.5mg Tab ⊕	003352	Stilboestrol	AHA	0.0187

CONTINUED

## 68:00 Hormones and Substitutes

### 68:16 Estrogens

CONTINUED

<b>Stilboestrol</b> 0.25mg Tab ⊕	003344	Stilboestrol	AHA	<b>0.0166</b>
<b>Stilboestrol</b> 0.1mg Tab ⊕	003336	Stilboestrol	AHA	<b>0.0145</b>
<b>Stilboestrol Sodium Diphosphate</b> 100mg Tab ⊕	013781	Honvol	HOR	<b>0.3560</b>
<b>Stilboestrol Sodium Diphosphate</b> 250mg/5ml Inj Sol ⊕	013587	Honvol	HOR	<b>2.5000</b>

### 68:20 Insulins and Diabetic Agents

<b>Acetohexamide</b> 500mg Tab ⊕	015598	Dimelor	LIL	<b>0.0750</b>
<b>Chlorpropamide</b> 250mg Tab ⊕	312711	Apo- Chlorpropamide	APX	<b>0.0259</b>
	271330	Chloromide	ICN	0.0319
	021350	Novopropamide	NOP	0.0340
	013730	Stabinol	HOR	0.0560
	012564	Chloronase	HOE	0.0592
	024716	Diabinese	PFI	0.0622
<b>Chlorpropamide</b> 100mg Tab ⊕	024708	Diabinese	PFI	<b>0.0275</b>
	012556	Chloronase	HOE	0.0284
<b>Glyburide</b> 5mg Tab ⊕	244449	Euglucon	ROU	<b>0.0726</b>
	012599	Diabeta	HOE	0.0763
<b>Insulin (Isophane) Beef</b> 1000U/10ml otc Inj Susp	990574	NPH Insulin	CNG	<b>4.7500</b>
<b>Insulin (Isophane) Beef &amp; Pork</b> 1000U/10ml otc Inj Susp	274127	NPH Insulin	CNG	<b>4.3000</b>
<b>Insulin (Isophane) Pork</b> 1000U/10ml otc Inj Susp	990582	NPH Insulin	CNG	<b>5.4000</b>
<b>Insulin (Lente)</b> 1000U/10ml otc Inj Susp	275409	Lente Insulin	CNG	<b>4.6000</b>
<b>Insulin (Protamine Zinc) Beef</b> 1000U/10ml otc Inj Susp	990590	Protamine Zinc Insulin	CNG	<b>4.7500</b>
<b>Insulin (Protamine Zinc) Beef &amp; Pork</b> 1000U/10ml otc Inj Susp	274119	Protamine Zinc Insulin	CNG	<b>4.3000</b>
<b>Insulin (Protamine Zinc) Pork</b> 1000U/10ml otc Inj Susp	990604	Protamine Zinc Insulin	CNG	<b>5.4000</b>
<b>Insulin (Semilente)</b> 1000U/10ml otc Inj Susp	275417	Semilente Insulin	CNG	<b>4.6000</b>
<b>Insulin (Sulfated)</b> 1000U/10ml otc Inj Susp	006009	Sulfated Insulin	CNG	<b>13.5500</b>

CONTINUED

**68:00 Hormones and Substitutes****68:20 Insulins and Diabetic Agents**

CONTINUED

<b>Insulin (Ultralente)</b> 1000U/10ml otc Inj Susp	275425	Ultralente Insulin	CNG	4.6000
<b>Insulin (Zinc Crystalline) Beef</b> 1000U/10ml otc Inj Sol	005894	Insulin-Toronto	CNG	3.5000
<b>Insulin (Zinc Crystalline) Pork</b> 1000U/10ml otc Inj Sol	990566	Insulin-Toronto	CNG	5.4000
<b>Phenformin HCl 25mg Tab ⊕</b>	001651	DBI	AFU	0.0601
<b>Phenformin HCl 50mg LA Cap ⊕</b>	041912	DBI-TD	AFU	0.1136
<b>Tolbutamide 500mg Tab ⊕</b>	209872	Tolbutamide	SAP	0.0104
	312762	Apo- Tolbutamide	APX	0.0105
	093033	Tolbutamide	DTC	0.0118
	021849	Novobutamide	NOP	0.0125
	237000	Oramide	ICN	0.0127
	017167	Tolbutone	MAN	0.0132
	314730	Mellitol	CPN	0.0382
	012602	Orinase	HOE	0.0490
	013889	Mobenol	HOR	0.0650

**68:24 Parathyroid Agents**

<b>Calcium Carbonate &amp; Calcium Gluconolactate 1.5g &amp; 3.08g Eff Tab ⊕</b>	259497	Gramcal	SAN	0.1760
<b>Calcium Carbonate &amp; Calcium Gluconolactate 0.3g &amp; 2.94g Eff Tab ⊕</b>	027588	Calcium-Sandoz Forte	SAN	0.1276
<b>Calcium Gluconate 600mg otc 100 Tab</b>	094773	Calcium Gluconate	DTC	2.4000
	023574	Calcium Gluconate	PDA	2.6000
<b>Calcium Gluconate 1000mg/10ml Inj Sol</b>	027219	Calcium-Sandoz	SAN	0.4300
<b>Calcium Gluconogalactogluconate 200mg/ml O/L ⊕</b>	027383	Calcium-Sandoz	SAN	0.0083
<b>Calcium Lactate 600mg otc 100 Tab</b>	094765	Calcium Lactate	DTC	2.4000
	023590	Calcium Lactate	PDA	2.5000
<b>Dihydrotachysterol 0.125mg Cap ⊕</b>	033057	Hytakerol	WIN	0.1630
<b>Dihydrotachysterol 0.25mg/ml O/L ⊕</b>	033553	Hytakerol	WIN	0.3400

**68:28 Pituitary Agents**

<b>Corticotropin 40IU Inj Pd</b>	023000	ACTH	PDA	2.5800
<b>Corticotropin 25IU Inj Pd</b>	022993	ACTH	PDA	2.2500

CONTINUED

## 68:00 Hormones and Substitutes

### 68:28 Pituitary Agents

CONTINUED

**Cosyntropin Zinc Hydroxide**  
1mg/ml Inj Susp

330612 Synacthen  
Depot CIB 5.3500

### 68:32 Progestogens and Oral Contraceptives

**Ethinyl Estradiol & Ethynodiol Diacetate**

0.05mg & 1mg 21 Tab ⊕

*Not Interchangeable*

028630 Demulen 50mcg SEA 2.0360

**Ethinyl Estradiol & Ethynodiol Diacetate**

0.05mg & 1mg 28 Tab ⊕

*Not Interchangeable*

343536 Demulen 50mcg SEA 2.1460

**Ethinyl Estradiol & Ethynodiol Diacetate**

0.05mg & 0.5mg 21 Tab ⊕

*Not Interchangeable*

280089 Anoryol-21 DES 2.2000

**Ethinyl Estradiol & Ethynodiol Diacetate**

0.05mg & 0.5mg 28 Tab ⊕

*Not Interchangeable*

349011 Anoryol-28 DES 2.4200

**Ethinyl Estradiol & Norethindrone Acetate**

0.3mg & 1.5mg 21 Tab ⊕

*Not Interchangeable*

297143 Loestrin 1.5/30 PDA 2.0300

296090 Logest 1.5/30 LED 2.1500

**Ethinyl Estradiol & Norethindrone Acetate**

0.05mg & 2.5mg 21 Tab ⊕

*Not Interchangeable*

024015 Norlestrin 2.5 PDA 1.9200

**Ethinyl Estradiol & Norethindrone Acetate**

0.05mg & 2.5mg 28 Tab ⊕

*Not Interchangeable*

340804 Norlestrin 2.5 PDA 1.9200

**Ethinyl Estradiol & Norethindrone Acetate**

0.05mg & 1mg 21 Tab ⊕

*Not Interchangeable*

024007 Norlestrin 1 PDA 1.7800

296740 Logest 1/50 LED 1.8500

**Ethinyl Estradiol & Norethindrone Acetate**

0.05mg & 1mg 28 Tab ⊕

*Not Interchangeable*

340790 Norlestrin 1 PDA 1.7800

**Ethinyl Estradiol & Norethindrone Acetate**

0.02mg & 1mg 21 Tab ⊕

*Not Interchangeable*

315966 Minestrin 1/20 PDA 2.2300+

**Ethinyl Estradiol & Norethindrone Acetate**

0.02mg & 1mg 28 Tab ⊕

*Not Interchangeable*

343838 Minestrin 1/20 PDA 2.2300+

**Ethinyl Estradiol & Norgestrel**

0.05mg & 0.25mg 21 Tab ⊕

*Not Interchangeable*

034207 Ovral WYE 1.8500

**Ethinyl Estradiol & Norgestrel**

0.05mg & 0.25mg 28 Tab ⊕

*Not Interchangeable*

340766 Ovral WYE 1.9500

CONTINUED

**68:00 Hormones and Substitutes****68:32 Progestogens and Oral Contraceptives**

CONTINUED

<b>Ethinyl Estradiol &amp; Norgestrel</b> 0.03mg & 0.15mg 21 Tab ⊕ <i>Not interchangeable</i>	300640	Min-Ovral	WYE	2.0500
<b>Ethinyl Estradiol &amp; Norgestrel</b> 0.03mg & 0.15mg 28 Tab ⊕ <i>Not interchangeable</i>	342815	Min-Ovral	WYE	2.1000
<b>Hydroxyprogesterone Caproate</b> 250mg/2ml Oily Inj Sol <i>Not interchangeable</i>	029211	Delalutin	SQU	3.6000
<b>Medrogestone 5mg Tab ⊕</b> <i>Not interchangeable</i>	037117	Colprone	AYE	0.0720
<b>Medroxyprogesterone Acetate</b> 100mg Tab ⊕ <i>Not interchangeable</i>	030945	Provera	UPJ	0.6000
<b>Medroxyprogesterone Acetate 5mg Tab ⊕</b> <i>Not interchangeable</i>	030937	Provera	UPJ	0.1027
<b>Medroxyprogesterone Acetate</b> 400mg/4ml Inj Susp ⊕ <i>Not interchangeable</i>	030856	Depo-Provera	UPJ	13.2600 +
<b>Medroxyprogesterone Acetate</b> 500mg/4ml Inj Susp ⊕ <i>Not interchangeable</i>	030848	Depo-Provera	UPJ	2.5000
<b>Mestranol &amp; Ethynodiol Diacetate</b> 0.1mg & 1mg 21 Tab ⊕	028703	Ovulen 1	SEA	2.0360
<b>Mestranol &amp; Ethynodiol Diacetate</b> 0.1mg & 1mg 28 Tab ⊕ <i>Not interchangeable</i>	340774	Ovulen 1	SEA	2.1460
<b>Mestranol &amp; Ethynodiol Diacetate</b> 0.1mg & 0.5mg 21 Tab ⊕ <i>Not interchangeable</i>	028681	Ovulen 0.5	SEA	1.9040
<b>Mestranol &amp; Ethynodiol Diacetate</b> 0.1mg & 0.5mg 28 Tab ⊕ <i>Not interchangeable</i>	341533	Ovulen 0.5	SEA	2.0020
<b>Mestranol &amp; Lynestrenol</b> 2.5mg & 0.075mg 22 Tab ⊕ <i>Not interchangeable</i>	022543	Lyndiol	ORG	1.7441
<b>Mestranol &amp; Norethindrone</b> 0.1mg & 2mg 21 Tab ⊕ <i>Not interchangeable</i>	022640	Ortho-Novum 2	ORT	2.1700
	030368	Norinyl 2	SYN	2.1766
<b>Mestranol &amp; Norethindrone</b> 0.1mg & 2mg 28 Tab ⊕ <i>Not interchangeable</i>	340839	Norinyl 2	SYN	2.2433
<b>Mestranol &amp; Norethindrone</b> 0.1mg & 0.5mg 21 Tab ⊕ <i>Not interchangeable</i>	022632	Ortho-Novum 0.5	ORT	1.7500

CONTINUED

**68:00 Hormones and Substitutes****68:32 Progestogens and Oral Contraceptives**

CONTINUED

<b>Mestranol &amp; Norethindrone</b> 0.08mg & 1mg 21 Tab ⊕ <i>Not Interchangeable</i>	022659	Ortho-Novum 1/80	ORT	<b>1.9000</b>
	030341	Norinyl 1 + 80	SYN	<b>2.0133</b>
<b>Mestranol &amp; Norethindrone</b> 0.08mg & 1mg 28 Tab ⊕ <i>Not Interchangeable</i>	340855	Norinyl 1 + 80	SYN	<b>2.0800</b>
<b>Mestranol &amp; Norethindrone</b> 0.075mg & 5mg 21 Tab ⊕ <i>Not Interchangeable</i>	022616	Ortho-Novum 5	ORT	<b>3.3600</b>
<b>Mestranol &amp; Norethindrone</b> 0.05mg & 1mg 21 Tab ⊕ <i>Not Interchangeable</i>	022608	Ortho-Novum 1/50	ORT	<b>1.9000</b>
	030333	Norinyl 1	SYN	<b>2.0133</b>
<b>Mestranol &amp; Norethindrone</b> 0.05mg & 1mg 28 Tab ⊕ <i>Not Interchangeable</i>	340758	Ortho-Novum 1/50	ORT	<b>2.0000</b>
	340847	Norinyl 1	SYN	<b>2.0800</b>
<b>Mestranol &amp; Norethindrone</b> 0.08mg & 2mg 21 Seq Tab ⊕ <i>Not Interchangeable</i>	022675	Ortho-Novum SQ	ORT	<b>2.1100</b>
	340812	Norquen	SYN	<b>2.1766</b>
<b>Mestranol &amp; Norethindrone</b> 0.08mg & 2mg 28 Seq Tab ⊕ <i>Not Interchangeable</i>	340820	Norquen	SYN	<b>2.2433</b>
<b>Mestranol &amp; Norethynodrel</b> 0.075mg & 5mg 20 Tab ⊕ <i>Not Interchangeable</i>	028622	Enovid 5	SEA	<b>2.6583</b>
<b>Mestranol &amp; Norethynodrel</b> 0.05mg & 2.5mg 21 Tab ⊕ <i>Not Interchangeable</i>	028665	Enovid-E	SEA	<b>2.0360</b>
<b>Norethindrone 0.35mg Tab ⊕</b> <i>Not Interchangeable</i>	210161	Noriday	SYN	<b>0.0650</b>
	037605	Micronor	ORT	<b>0.0651</b>
<b>Norgestrel 37.5mcg Tab ⊕</b> <i>Not Interchangeable</i>	252476	Ovrette	WYE	<b>0.0732</b>

**Note**

Oral Contraceptives (excluding 'Progestogen Only' Products) are priced by cycle package, not by individual tablet.

**68:36 Thyroids**

<b>Levothyroxine (Sodium) 0.3mg Tab ⊕</b>	012319	Eltroxin	GLA	<b>0.0276</b>
	009695	Synthroid	FLI	<b>0.0283+</b>
<b>Levothyroxine (Sodium) 0.2mg Tab ⊕</b>	012300	Eltroxin	GLA	<b>0.0182</b>
	009687	Synthroid	FLI	<b>0.0183+</b>

CONTINUED

**68:00 Hormones and Substitutes****68:36 Thyroids**

CONTINUED

<b>Levothyroxine (Sodium) 0.15mg Tab</b> ☉	295582	Eltroxin	GLA	<b>0.0164+</b>
	212164	Synthroid	FLI	<b>0.0178+</b>
<b>Levothyroxine (Sodium) 0.1mg Tab</b> ☉	012297	Eltroxin	GLA	<b>0.0146</b>
	009660	Synthroid	FLI	<b>0.0163+</b>
<b>Levothyroxine (Sodium) 0.05mg Tab</b> ☉	012289	Eltroxin	GLA	<b>0.0118</b>
	009652	Synthroid	FLI	<b>0.0132+</b>
<b>Levothyroxine (Sodium) 0.025mg Tab</b> ☉	009644	Synthroid	FLI	<b>0.0128+</b>
<b>Levothyroxine (Sodium) 0.005mg Tab</b> ☉	012270	Eltroxin	GLA	<b>0.0211</b>
<b>Liothyronine (Sodium) 25mcg Tab</b> ☉	027103	Cytomel	SKF	<b>0.0253</b>
	012327	Tertroxin	GLA	<b>0.0270</b>
<b>Liothyronine (Sodium) 5mcg Tab</b> ☉	027081	Cytomel	SKF	<b>0.0206</b>
<b>Thyroid 2gr (120mg) Tab</b> ☉	023965	Thyroid	PDA	<b>0.0138</b>
	031305	Proloid	WCH	<b>0.0180</b>
<b>Thyroid 1gr (60mg) Tab</b> ☉	023957	Thyroid	PDA	<b>0.0110</b>
	031291	Proloid	WCH	<b>0.0130</b>
<b>Thyroid ½gr (30mg) Tab</b> ☉	023949	Thyroid	PDA	<b>0.0090</b>
	031283	Proloid	WCH	<b>0.0115</b>

**68:38 Anti-Thyroids**

<b>Methimazole 5mg Tab</b> ☉	015741	Tapazole	LIL	<b>0.0193</b>
<b>Propylthiouracil 100mg Tab</b> ☉	010219	Propyl-Thyracil	FRS	<b>0.0488</b>
<b>Propylthiouracil 50mg Tab</b> ☉	010200	Propyl-Thyracil	FRS	<b>0.0311</b>

# 76:00 Oxytocics

<b>Ergonovine Maleate 0.2mg Tab</b>	015709	Ergorate	LIL	<b>0.0547</b>
<b>Oxytocin 10IU/ml Inj Sol</b>	035998	Syntocinon-10	SAN	<b>0.2098</b>
<b>Oxytocin 5IU/ml Inj Sol</b>	282316	Syntocinon-5	SAN	<b>0.1696</b>



**84:00 Skin and Mucous Membrane Preparations****84:04:04 Anti-Infectives (Skin) Antibiotics (Skin)**

<b>Bacitracin</b> 500U/g Oint	012351	Bacitracin	GLA	<b>0.0746</b>
	031046	Baciguent	UPJ	0.0766
<b>Erythromycin</b> 1% Oint	038261	Erythrocin	ABB	<b>0.0416</b>
	015997	Ilotycin	LIL	0.0786
<b>Neomycin Sulfate</b> 0.5% Oint	031070	Myciguent	UPJ	<b>0.0583</b>
<b>Neomycin Sulfate</b> 500mg/ml Top Sol	030813	Mycifradin	UPJ	<b>0.2500</b>

**84:04:08 Anti-Infectives (Skin) Fungicides (Skin)**

<b>Chlordantoin</b> 1% Vag Cr	022551	Sporostacin	ORT	<b>0.0323</b>
<b>Chlordantoin</b> 1% Vag Cr-App	990558	Sporostacin	ORT	<b>0.0367</b>
<b>Clotrimazole</b> 100mg Vag Tab	353833	Canesten	BOE	<b>0.9016 +</b>
<b>Clotrimazole</b> 10mg/g Cr	325465	Canesten	BOE	<b>0.1650 +</b>
<b>Clotrimazole</b> 10mg/ml Top Sol	325473	Canesten	BOE	<b>0.1650 +</b>
<b>Nystatin</b> 100,000U Vag Tab	015067	Nilstat	LED	<b>0.1100</b>
	029491	Mycostatin	SQU	0.1166
<b>Nystatin</b> 100,000U/g Vag Cr	278793	Nilstat	LED	<b>0.0733</b>
<b>Nystatin</b> 25,000U/g Vag Cr	295973	Mycostatin	SQU	<b>0.0362</b>
<b>Nystatin</b> 100,000U/g Oint	029556	Mycostatin	SQU	<b>0.1000</b>
<b>Nystatin</b> 100,000U/g Cr	029092	Mycostatin	SQU	<b>0.1000</b>
<b>Tolnaftate</b> 1% Cr	027936	Tinactin	SCH	<b>0.1173</b>
<b>Tolnaftate</b> 1% Top Sol	028088	Tinactin	SCH	<b>0.1173</b>
<b>Tolnaftate</b> 1% Top Pd	027960	Tinactin	SCH	<b>0.0606</b>

**84:04:12 Anti-Infectives (Skin) Parasiticides (Skin)**

<b>Benzyl Benzoate</b> 25% Cr	001376	Scabanca	ANC	<b>0.0172</b>
<b>Gamma Benzene Hexachloride</b> 1% Cr	026204	Kwellada	RCA	<b>0.0278</b>
<b>Gamma Benzene Hexachloride</b> 1% Shampoo	026220	Kwellada	RCA	<b>0.0349</b>
<b>Gamma Benzene Hexachloride</b> 1% Lot	026212	Kwellada	RCA	<b>0.0278</b>
<b>Isobornyl Thiocyanacetate</b> 5% Top Emuls	033901	Bornex	WYE	<b>0.0123</b>

**84:04:16 Anti-Infectives (Skin) Other Anti-Infectives (Skin)**

<b>Hexachlorophene</b> 3% Top Emuls ⊙	205389	PhisoHex	WIN	<b>0.0079</b>
<b>Iodochlorhydroxyquin</b> 3% Cr	005142	Vioform	CIB	<b>0.0496</b>

CONTINUED

## 84:00 Skin and Mucous Membrane Preparations

### 84:04:16 Anti-Infectives (Skin) Other Anti-Infectives

(Skin)

CONTINUED

<b>Metronidazole</b> 500mg Vag Tab	226572	Novonidazol	NOP	<b>0.1400</b>
	025887	Flagyl	POU	0.1940
<b>Metronidazole</b> 10% Vag Cr	024929	Flagyl	POU	<b>0.0721</b>
<b>Metronidazole &amp; Nystatin</b> 500mg & 100,000U Vag Sup	250724	Flagystatin	POU	<b>0.4410</b>
<b>Miconazole Nitrate</b> 2% Vag Cr-App	321036	Monistat	ORT	<b>0.0680</b>
<b>Miconazole Nitrate</b> 2% Cr	326968	Micatin	MCN	<b>0.1240+</b>
<b>N'benzoylsulfanilamide &amp; Sulfathiazole &amp; Sulfacelamide &amp; Urea</b> 3.7% & 3.42% & 2.86% & 0.64% Vag Cr-App	153605	Sultrin	ORT	<b>0.0436</b>
<b>Povidone-Iodine</b> 200mg Vag Sup	026050	Betadine	PFR	<b>0.2164</b>
<b>Povidone-Iodine</b> 10% Vag Sol	026093	Betadine	PFR	<b>0.0091</b>
	252824	Providine	ROG	0.0107
	003115	Bridine	AHA	0.0115
<b>Povidone-Iodine</b> 10% Vag Gel	026034	Betadine	PFR	<b>0.0297</b>
	026611	Providine	ROG	0.0312
	002720	Bridine	AHA	0.0346
<b>*Povidone-Iodine</b> 10% Top Sol ☉	062081	Bridine Sol	AHA	<b>0.0071</b>
	158348	Betadine	PFR	<b>0.0071</b>
	172944	Providine	ROG	0.0075
<b>Sulfanilamide &amp; Aminacrine HCl &amp; Allantoin</b> 1.05g & 0.014g & 0.14g Vag Sup	323527	Vagitrol	SYN	<b>0.1906</b>
	134139	AVC	MER	0.2346
<b>Sulfanilamide &amp; Aminacrine HCl &amp; Allantoin</b> 15% & 0.2% & 2% Vag Cr	189510	Vagitrol	SYN	<b>0.0191</b>
	134120	AVC	MER	0.0263
<b>Sulfisoxazole</b> 10% Vag Cr	115479	Gantrisin	HLR	<b>0.0297</b>

### 84:06 Anti-Inflammatory Agents (Skin)

<b>Beclomethasone Dipropionate</b> 0.025% Oint	003697	Propaderm	AHA	<b>0.1526</b>
<b>Beclomethasone Dipropionate</b> 0.025% Cr	002712	Propaderm	AHA	<b>0.1526</b>
<b>Beclomethasone Dipropionate</b> 0.025% Lot	270466	Propaderm	AHA	<b>0.1143</b>
<b>Betamethasone Valerate</b> 0.1% Oint	012386	Betnovate	GLA	<b>0.0467</b>
	028363	Celestoderm-V	SCH	0.0477
<b>Betamethasone Valerate</b> 0.05% Oint	012378	Betnovate-½	GLA	<b>0.0316</b>
	028355	Celestoderm-V/2	SCH	0.0331
<b>Betamethasone Valerate</b> 0.1% Cr	011924	Betnovate	GLA	<b>0.0467</b>
	027901	Celestoderm-V	SCH	0.0477

CONTINUED

**84:00 Skin and Mucous Membrane Preparations****84:06 Anti-Inflammatory Agents (Skin)**

CONTINUED

Betamethasone Valerate 0.05% Cr	011916 027898	Betnovate-½ Celestoderm- V/2	GLA SCH	0.0316 0.0331
Betamethasone Valerate 0.1% Lot	011940	Betnovate	GLA	0.1078
Betamethasone Valerate 0.05% Lot	011932	Betnovate	GLA	0.0881
Betamethasone Valerate 0.1% Scalp Lot	027944	Valisone	SCH	0.0968
Flumethasone Pivalate 0.03% Oint	005789	Locacorten	CIB	0.1946
Flumethasone Pivalate 0.03% Cr	005134	Locacorten	CIB	0.1946
Fluocinolone Acetonide 0.01% Sol	030260	Synalar Solution	SYN	0.0846
Fluocinolone Acetonide 0.025% Oint	030406	Synalar Regular	SYN	0.1726
Fluocinolone Acetonide 0.01% Oint	030392	Synalar Mild	SYN	0.0835
Fluocinolone Acetonide 0.025% Cr	030422	Synalar Regular	SYN	0.1726
Fluocinolone Acetonide 0.01% Cr	030414	Synalar Mild	SYN	0.0835
Fluocinonide 0.05% Oint	274437	Lidex	SYN	0.1726
Fluocinonide 0.01% Oint	274445	Lidex Mild	SYN	0.1020
Fluocinonide 0.05% Cr	036099	Lidex	SYN	0.1726
Fluocinonide 0.01% Cr	274453	Lidex Mild	SYN	0.1020
Flurandrenolide 0.05% Oint	016012	Drenison	LIL	0.1506
Flurandrenolide 0.0125% Oint	016004	Drenison-¼	LIL	0.0624
Flurandrenolide 0.05% Cr	015326	Drenison	LIL	0.1506
Flurandrenolide 0.0125% Cr	015318	Drenison-¼	LIL	0.0624
Halcinonide 0.1% Cr	326941	Halog	SQU	0.1500 +
Hydrocortisone 40mg Sup	314226	Cortiment	CPN	0.4740
Hydrocortisone 10mg Sup	314242	Cortiment	CPN	0.3820
Hydrocortisone 5mg Sup	314234	Cortiment	CPN	0.3280
Hydrocortisone 1% Oint	093645 024805 341614 031054	Hydrocortisone Cortril Unicort Cortef	DTC PFI AHA UPJ	0.0283 0.0287 0.0346 0.1168
Hydrocortisone 0.5% Oint	093637 341606	Hydrocortisone Unicort	DTC AHA	0.0212 0.0218
Hydrocortisone 1% Cr	035718	Hydro-Cortilean	MTC	0.0312
Methylprednisolone 0.25% Oint	031062	Medrol	UPJ	0.0590
Triamcinolone Acetonide 0.1% Oint	127914 029572	Aristocort R Kenalog	LED SQU	0.1600 0.1600
Triamcinolone Acetonide 0.025% Oint	029564 282456	Kenalog-E Aristocort D	SQU LED	0.0683 0.0700
Triamcinolone Acetonide 0.1% Cr	014621 029114	Aristocort R Kenalog	LED SQU	0.1600 0.1600

CONTINUED

## 84:00 Skin and Mucous Membrane Preparations

### 84:06 Anti-Inflammatory Agents (Skin)

CONTINUED

<b>Triamcinolone Acetonide 0.025% Cr</b>	029106	Kenalog-E	SQU	<b>0.0683</b>
	282448	Aristocort D	LED	0.0700
<b>Triamcinolone Acetonide 0.1% Lot</b>	029130	Kenalog	SQU	<b>0.2266</b>
<b>Triamcinolone Acetonide 0.1% in Orabase</b>				
Oral Top Oint	029505	Kenalog-Orabase	SQU	<b>0.3700</b>
<b>Zinc Oxide &amp; Balsam Peru &amp; Benzyl Benzoate &amp; Oxyquinoline Sulfate</b>				
316.0mg & 50.6mg & 33.7mg & 16.2mg Sup	292605	Anusol	WCH	<b>0.0831</b>

### 84:08 Antipruritics and Topical Anesthetics

<b>Cinchocaine HCl 1% Oint ⊕</b>	287075	Nupercainal	CIB	<b>0.0350</b>
<b>Pramoxine HCl 1% Cr ⊕</b>	000116	Tronothane	ABB	<b>0.0426</b>
<b>Tetracaine HCl 1% Cr ⊕</b>	205451	Pontocaine	WIN	<b>0.0450</b>

### 84:12 Astringents

<b>Aluminum Sulfate &amp; Calcium Acetate</b>				
880mg & 600mg Tab	037311	Domeboro	DOM	<b>0.1375</b>
<b>Aluminum Sulfate &amp; Calcium Acetate</b>				
1.1g & 800mg/Pkg Pd	037338	Domeboro	DOM	<b>0.1375</b>

### 84:24 Emollients, Demulcents and Protectants

<b>Aluminum Acetate Cr ⊕</b>	216992	Acid Mantle	DOM	<b>0.0264</b>
* <b>Dimethylpolysiloxane 20% Cr ⊕</b>	253057	Barriere	AHA	<b>0.0156</b>
* <b>Zinc Oxide 15% Oint ⊕</b>	297615	Zinc Oxide	DTC	<b>0.0129</b>

### 84:28 Keratolytic Agents

<b>Benzoyl Peroxide 20% Lot</b>	187585	Benoxyl	STI	<b>0.1175</b>
<b>Benzoyl Peroxide 5% Lot</b>	236063	Benoxyl	STI	<b>0.0717</b>
<b>Benzoyl Peroxide &amp; Sulfur 10% &amp; 5% Cr</b>	187631	Sulfoxyl Forte	STI	<b>0.0888</b>
	035513	Persol Forte	HOR	0.0983
<b>Benzoyl Peroxide &amp; Sulfur 10% &amp; 2.5% Cr</b>	035505	Persol	HOR	<b>0.0866</b>
<b>Benzoyl Peroxide &amp; Sulfur 5% &amp; 2% Cr</b>	187615	Sulfoxyl Regular	STI	<b>0.0740</b>

**84:00 Skin and Mucous Membrane Preparations****84:36 Miscellaneous Skin and Mucous Membrane Agents**

Colloidal Oatmeal Pd ⊕	273104	Aveeno	COO	0.0036
Colloidal Oatmeal (Oilated) Pd ⊕	281891	Aveeno (Oilated)	COO	0.0066
<b>Extemporaneous Topical Non-Steroid</b>				
115g Oint, Cr, Lot	990116	Base + 1 ingred		3.0000
	990124	Base + 2 ingred		3.7500
	990132	Base + 3 ingred		4.5000
<b>Extemporaneous Topical Non-Steroid</b>				
60g Oint, Cr, Lot	990086	Base + 1 ingred		2.5000
	990094	Base + 2 ingred		3.2500
	990108	Base + 3 ingred		4.0000
<b>Extemporaneous Topical Non-Steroid</b>				
30g Oint, Cr, Lot	990043	Base + 1 ingred		2.2500
	990051	Base + 2 ingred		3.0000
	990078	Base + 3 ingred		3.7500
<b>Extemporaneous Topical Non-Steroid</b>				
15g Oint, Cr, Lot	990019	Base + 1 ingred		2.0000
	990027	Base + 2 ingred		2.7500
	990035	Base + 3 ingred		3.5000
<b>Extemporaneous Topical Steroid</b>				
115g Oint, Cr, Lot	990248	Base + 1 ingred		4.0000
	990256	Base + 2 ingred		4.7500
	990264	Base + 3 ingred		5.5000
<b>Extemporaneous Topical Steroid</b>				
60g Oint, Cr, Lot	990205	Base + 1 ingred		3.5000
	990213	Base + 2 ingred		4.2500
	990221	Base + 3 ingred		5.0000
<b>Extemporaneous Topical Steroid</b>				
30g Oint, Cr, Lot	990175	Base + 1 ingred		3.2500
	990183	Base + 2 ingred		4.0000
	990191	Base + 3 ingred		4.7500
<b>Extemporaneous Topical Steroid</b>				
15g Oint, Cr, Lot	990140	Base + 1 ingred		3.0000
	990159	Base + 2 ingred		3.7500
	990167	Base + 3 ingred		4.2500
<b>Fluorouracil 5% Cr</b>	330582	Efudex	HLR	0.1430
<b>Selenium Sulfide 2.5% Scalp Lot ⊕</b>	243000	Selsun	ABB	0.0180

### 86:00 Spasmolytics

<b>Aminophylline</b> 200mg Tab ⊕	014931	Aminophylline	LED	<b>0.0280</b>
<b>Aminophylline</b> 100mg Tab ⊕	092940	Aminophylline	DTC	<b>0.0172</b>
	014923	Aminophylline	LED	<b>0.0180</b>
<b>Aminophylline</b> 500mg Sup	018228	Corophyllin	MOM	<b>0.1516</b>
	001414	Aminophylline	ANC	<b>0.1666</b>
<b>Aminophylline</b> 250mg Sup	018201	Corophyllin	MOM	<b>0.1225</b>
	001406	Aminophylline	ANC	<b>0.1241</b>
<b>Aminophylline</b> 500mg / 10ml Inj Sol	029610	Aminophylline	STX	<b>0.2750</b>
<b>Aminophylline</b> 250mg / 10ml Inj Sol	012033	Aminophylline	GLA	<b>0.2848</b>
<b>Oxtriphylline</b> 200mg Tab ⊕	031267	Choledyl	WCH	<b>0.0525</b>
<b>Oxtriphylline</b> 100mg Tab ⊕	031259	Choledyl	WCH	<b>0.0360</b>
<b>Oxtriphylline</b> 10mg / ml O/L ⊕	202940	Choledyl	WCH	<b>0.0102</b>
<b>Theophylline</b> 6mg / ml O/L ⊕	261203	Theophylline	DES	<b>0.0048</b>
	281905	Elixophyllin	COO	<b>0.0065</b>
<b>Theophylline Calcium Aminoacetate</b> 325mg Tab ⊕	263761	Acet-Am	ORG	<b>0.0504</b>
<b>Theophylline Sodium Aminoacetate</b> 20mg / ml O/L ⊕	270695	Acet-Am	ORG	<b>0.0196</b>

**88:00 Vitamins and Minerals****88:04 Vitamin A**

Vitamin A 50,000IU Cap ⊕	021075	Vitamin A	NOP	<b>0.0290</b>
	001635	Aquasol A	AFU	0.0598
	033103	Afaxin	WIN	0.0625
Vitamin A 25,000IU Cap ⊕	021067	Vitamin A	NOP	<b>0.0180</b>
	001627	Aquasol A	AFU	0.0364
	033081	Afaxin	WIN	0.0365

**88:08 Vitamins B**

*Cyanocobalamin 10mg/10ml otc Inj Sol	255335	Vitamin B12	ORG	<b>3.4300 +</b>
	002909	Anacobin	AHA	5.5500
	029165	Rubramin	SQU	6.1500 +
*Cyanocobalamin 1mg/10ml otc Inj Sol	255343	Vitamin B12	ORG	<b>1.2500 +</b>
	029157	Rubramin	SQU	<b>1.2500</b>
*Folic Acid 5mg Tab ⊕	094617	Folic Acid	DTC	<b>0.0176</b>
	021466	Novofolacid	NOP	0.0195
	003492	Folic Acid	AHA	0.0441
	014966	Folvite	LED	0.0560
Niacinamide 100mg Tab ⊕	023736	Niacinamide	PDA	<b>0.0150</b>
Niacinamide 50mg Tab ⊕	023728	Niacinamide	PDA	<b>0.0130</b>
Nicotinic Acid 100mg Tab ⊕	015776	Niacin	LIL	<b>0.0094</b>
	000507	Nicotinic Acid	ABB	0.0096
Nicotinic Acid 50mg Tab ⊕	274496	Novoniacin	NOP	<b>0.0070</b>
	000493	Nicotinic Acid	ABB	0.0071
	015768	Niacin	LIL	0.0072
	023744	Niacin	PDA	0.0085
Pyridoxine HCl 25mg Tab ⊕	015865	Hexa-Betalin	LIL	<b>0.0343</b>
Pyridoxine HCl 10mg Tab ⊕	015857	Hexa-Betalin	LIL	<b>0.0163</b>
Riboflavin 10mg Tab ⊕	023884	Riboflavin	PDA	<b>0.0220</b>
Riboflavin 5mg Tab ⊕	023876	Riboflavin	PDA	<b>0.0170</b>
Thiamine HCl 50mg Tab ⊕	023922	Thiamine	PDA	<b>0.0250</b>
Thiamine HCl 1000mg/10ml Inj Sol ⊕	023264	Thiamine	PDA	<b>1.7000</b>
	033421	Betaxin	WIN	1.7500
*Vitamins B & C otc 100 Tab	242934	Beminal	AYE	<b>4.2500 +</b>

**88:12 Vitamin C**

*Ascorbic Acid 1000mg otc 100 Tab	256862	Ascorbic Acid	WAM	<b>4.4000 +</b>
*Ascorbic Acid 500mg otc 100 Tab	036188	Ascorbic Acid	WAM	<b>2.4500 +</b>
	232122	Ascorbic Acid	SAP	2.5500
	094668	Ascorbic Acid	DTC	3.0000
	000361	Vitamin C	ABB	4.2000

CONTINUED

## 88:00 Vitamins and Minerals

### 88:12 Vitamin C

CONTINUED

*Ascorbic Acid 250mg otc 100 Tab	036161	Ascorbic Acid	WAM	1.5000+
	265012	Ascorbic Acid	SAP	1.8500
	094641	Ascorbic Acid	DTC	1.9000
*Ascorbic Acid 100mg otc 100 Tab	094633	Ascorbic Acid	DTC	1.2500
	036153	Ascorbic Acid	WAM	1.2500+
	000345	Ascorbic Acid	ABB	1.7000

### 88:16 Vitamin D

Calciferol 10,000IU/ml O/L ⊕	033545	Drisdol	WIN	0.0750
Vitamin D 50,000IU Cap ⊕	002690	Radiostol	AHA	0.0458
	009830	Ostoforte	FRS	0.0539

### 88:24 Vitamin K

Menadiol Sodium Diphosphate 5mg Tab ⊕	013374	Synkavite	HLR	0.0165
Menadiol Sodium Diphosphate 10mg/ml Inj Sol	012920	Synkavite	HLR	0.3740
Menadiol Sodium Diphosphate 5mg/ml Inj Sol	012912	Synkavite	HLR	0.3192

### 88:28 Multivitamins

*Decavitamins USP otc 100 Tab	293083	Par-10	PDA	4.7000
*Hexavitamins NF otc 100 Tab	269034	Hexavitamins	NOP	2.1000
	337803	Beminal Plus	AYE	4.7500
*Vitamins A & D & C otc 50ml Ped O/L	009903	Osto A-D-C	FRS	3.8000
*Vitamins A & D & C & B Complex otc 230ml O/L	156493	Pardec	PDA	2.7500
*Vitamins A & D & C & B Complex otc 50ml Ped O/L	286419	Poly-Vi-Sol	MJO	4.0500



**92:00 Unclassified Therapeutic Agents**

<b>Allopurinol</b> 300mg Tab ⊕	294322	Zyloprim	BWE	0.2465
<b>Allopurinol</b> 100mg Tab ⊕	004588	Zyloprim	BWE	0.0913
<b>Amantadine HCl</b> 100mg Cap	274674	Symmetrel	END	0.1265
<b>Azathioprine</b> 50mg Tab ⊕	004596	Imuran	BWE	0.1324
<b>Calcium Carbimide</b> 50mg Tab ⊕	014958	Temposil	LED	0.1400
<b>Carbenoxolone Sodium</b> 50mg Tab ⊕	306452	Biogastrone	MER	0.2178
<b>Clomiphene Citrate</b> 50mg Tab ⊕	018031	Clomid	MER	0.7406
<b>Disulfiram</b> 500mg Tab ⊕	002542	Antabuse	AYE	0.0830
<b>Disulfiram</b> 250mg Tab ⊕	002534	Antabuse	AYE	0.0430
<b>Glucagon</b> 1mg Inj Pd ⊕	015377	Glucagon	LIL	3.5600
<b>Lactulose</b> 666.7mg/ml O/L ⊕	317039	Cephulac	MER	0.0145
<b>Levodopa</b> 500mg Tab ⊕	013358	Larodopa	HLR	0.0875
<b>Levodopa</b> 250mg Tab ⊕	013331	Larodopa	HLR	0.0495
<b>Levodopa &amp; Carbidopa</b> 250mg & 25mg Tab ⊕	328219	Sinemet	MSD	0.2266
<b>Metoclopramide HCl</b> 10mg Tab ⊕	314722	Maxeran	CPN	0.1234
<b>Metoclopramide HCl</b> 1mg/ml O/L ⊕	314714	Maxeran	CPN	0.0183
<b>Metoclopramide HCl</b> 10mg/2ml Inj Sol	314706	Maxeran	CPN	0.7980
<b>Penicillamine</b> 250mg Cap	016055	Cuprimine	MSD	0.2580
<b>Sodium Cromoglycate</b> 20mg/Cart Pd Inh ⊕	261238	Intal	FIS	0.2270
<b>Sodium Cromoglycate</b> 10mg/Cart Pd Inh ⊕	328944	Rynacrom	FIS	0.1090 +

## Abbreviations of Manufacturers' Names

ABB	Abbott Laboratories Ltd.	MCN	McNeil Laboratories (Can.) Ltd.
AFU	Arlington Laboratories, Div., U.S.V. Pharmaceuticals of Can. Ltd.	MER	The Wm. S. Merrell Company, Div. of Richardson-Merrell (Can.) Ltd.
AHA	Allen and Hanburys	MJO	Mead Johnson Canada
ALC	Alcon Laboratories Ltd.	MOM	Mowatt & Moore Ltd.
AME	Ames, Div. Miles Labs. Ltd.	MPT	Merit Pharmaceuticals, Div. of Mowatt & Moore
ANC	Anca Laboratories	MSD	Merck Sharp & Dohme of Can. Ltd.
APX	Apotex Inc.	MTC	M.T.C. Pharmaceuticals Ltd.
AST	Astra Chemicals Ltd.	NDA	Nadeau Laboratory Ltd.
AYE	Ayerst Laboratories, Div. of Ayerst, McKenna & Harrison Ltd.	NOP	Novopharm Ltd.
BOE	Boehringer-Ingelheim (Can.) Ltd.	ORG	Organon Canada Ltd.
BRI	Bristol Laboratories of Canada	ORT	Ortho Pharmaceutical (Can.) Ltd.
BWE	Burroughs Wellcome Ltd.	PDA	Parke, Davis & Company Ltd.
CAL	Calmic Ltd.	PFI	Pfizer Company Ltd.
CIB	Ciba Pharmaceuticals, Div. of Ciba-Geigy Can. Ltd.	PFR	The Purdue Frederick Co. (Can.) Ltd.
CNG	Connaught Laboratories Ltd.	POU	Poulenc Ltd.
COO	Cooper Laboratories Ltd.	RCA	Reed & Carnrick, Div. of Block Drug Company (Can.) Ltd.
CPN	Nordic Pharmaceuticals Ltd.	RIK	Riker Pharmaceutical Company Ltd.
DES	Desbergers Limited	ROB	A.H. Robins Company of Can. Ltd.
DNV	Denver Laboratories (Can.) Ltd.	ROG	Rougier Inc.
DOM	Dome Laboratories, Div. Miles Labs. Ltd.	ROR	Wm. H. Rorer (Canada) Ltd.
DOW	Dow Pharmaceuticals	ROU	Roussel (Canada) Ltd.
DTC	Drug Trading Company Ltd.	SAN	Sandoz Pharmaceuticals
ELL	Elliott-Marion Company Ltd.	SAP	Sands Pharmaceuticals
END	Endo Laboratories	SCH	Schering Corp. Ltd.
FIS	Fisons (Canada) Ltd.	SEA	G.D. Searle & Co. of Can. Ltd.
FLI	Flint Laboratories of Canada	SKF	Smith Kline & French Canada Ltd.
FRS	Charles E. Frosst & Company	SQU	E.R. Squibb & Sons Ltd.
GEI	Geigy Pharmaceuticals	STX	Sterilab Corp. Ltd.
GLA	Glaxo Laboratories	STI	Stiefel Limited
HRS	Harris Laboratories	SYN	Syntex Ltd.
HLR	Hoffmann-LaRoche Ltd.	UPJ	The Upjohn Company of Canada
HOE	Hoechst Pharmaceuticals	WAM	Wampole Limited
HOR	Frank W. Horner Ltd.	WCH	Warner-Chilcott Labs. Co. Ltd.
ICN	ICN Canada Ltd.	WIN	Winthrop Laboratories
LED	Lederle Products	WLL	Will Pharmaceuticals
LIL	Eli Lilly & Co. (Can.) Ltd.	WTE	Warren-Teed Pharmaceuticals
MAN	Paul Maney Labs., Div. of Canapharm Ind. Inc.	WYE	Wyeth Ltd.

O. Reg. 524/76, s. 1.

2. Ontario Regulations 38/76 and 312/76 are revoked.

3. This Regulation comes into force on the 1st day of July, 1976.

**THE PLANNING ACT**

**O. Reg. 525/76.**

Restricted Areas—County of Ontario  
(now The Regional Municipality of  
Durham) Township of Scott (now  
Township of Uxbridge).  
Made—June 14th, 1976.  
Filed—June 16th, 1976.

**REGULATION TO AMEND  
ONTARIO REGULATION 105/72  
MADE UNDER  
THE PLANNING ACT**

1. Ontario Regulation 105/72 is amended by adding thereto the following sections:

39. Notwithstanding any other provision of this Order, the land described in Schedule 95 may be used for the erection and use thereon of one single-family dwelling and buildings and structures accessory thereto and one building for poultry farming, provided the following requirements are met:

Minimum front yard for dwelling	30 feet
Minimum side yards for dwelling	30 feet
Minimum rear yard for dwelling	30 feet
Minimum ground floor area for dwelling	one storey—1,100 square feet one and one-half storeys or more—900 square feet

No accessory building or structure or building for poultry farming activities shall be erected closer to any lot line than 20 feet.

Maximum ground floor area for building for poultry farming	200 feet
--	----------

No accessory building or structure, or building for poultry farming, shall be used for human habitation. O. Reg. 525/76, s. 1, *part.*

40. Notwithstanding any other provision of this Order, the land described in Schedule 96 may be used for the erection and use thereon of one single-family dwelling and buildings and structures accessory thereto, provided the following requirements are met:

Minimum front yard for dwelling	35 feet
---------------------------------	---------

Minimum side yards for dwelling	8 feet
Minimum rear yard for dwelling	1,000 feet
Minimum ground floor area for dwelling	one storey—1,100 square feet one and one-half storeys or more—900 square feet

Maximum lot coverage for accessory buildings and structures excepting a garage	5 per cent of lot
--	-------------------

Maximum height of accessory buildings and structures	12 feet
--	---------

Minimum front yard for accessory buildings and structures	35 feet
---	---------

Minimum side yards for accessory buildings and structures	3 feet
---	--------

Minimum rear yard for accessory buildings and structures	1,000 square feet
--	-------------------

No accessory building or structure shall be used for human habitation. O. Reg. 525/76, s. 1, *part.*

2. Schedule 88 to the said Regulation, as made by section 2 of Ontario Regulation 288/76 and amended by section 2 of Ontario Regulation 360/76 and section 2 of Ontario Regulation 421/76 is amended by adding thereto the following paragraphs:
17. That part of Lot 8 in Concession IV designated as Part 1 on a Plan deposited in the Land Registry Office for the Registry Division of Durham (No. 40) as Number 40R-2958.

18. That part of Lot 34 in Concession VI being more particularly described as follows:

Beginning at a place in the easterly limit of the said Lot distant northerly 995 feet from the southeasterly angle of the said Lot;

Thence northerly along the easterly limit of the said Lot 181 feet to a point;

Thence westerly parallel to the northerly limit of the said Lot 132 feet to a point;

Thence southerly parallel to the easterly limit of the said Lot 181 feet to a point;

Thence easterly parallel to the southerly limit of the said Lot 132 feet to the place of beginning.

19. That part of Lot 25 in Concession III designated as Lot 20 on a Plan registered in the Land Registry Office for the Registry Division of Durham (No. 40) as Number 108 for the Village of Zephyr.

3. The said Regulation is further amended by adding thereto the following Schedules:

#### Schedule 95

That parcel of land formerly in the Township of Scott, now in the Township of Uxbridge in The Regional Municipality of Durham, being composed of that part of Lot 33 in Concession III more particularly described as follows:

Beginning at the northwesterly angle of the said Lot;

Thence southerly along the westerly limit of the said Lot 250 feet to a point;

Thence easterly parallel to the northerly limit of the said Lot 160 feet to a point;

Thence northerly parallel to the westerly limit of the said Lot 250 feet to the northerly limit of the said Lot;

Thence westerly along the said northerly limit 160 feet to the place of beginning. O. Reg. 525/76, s. 3, *part*.

#### Schedule 96

That parcel of land formerly in the Township of Scott, now in the Township of Uxbridge in The Regional Municipality of Durham, being composed of that part of Lot 1 in Concession II more particularly described as follows:

Beginning at a place in the southerly limit of the said Lot distant 2,610 feet, 8 inches measured westerly therealong from the southeasterly corner of the said Lot;

Thence westerly along the southerly limit of the said Lot 637 feet,  $7\frac{1}{4}$  inches to the limit between the east and west halves of the said Lot;

Thence northerly along the limit between the east and west halves of the said Lot 1,346 feet, 9 inches to the existing northerly limit of the said Lot;

Thence easterly along the existing northerly limit of the said Lot 637 feet,  $6\frac{3}{4}$  inches to an iron bar planted;

Thence southerly parallel to the easterly limit of the said Lot 1,338 feet to the place of beginning. O. Reg. 525/76, s. 3, *part*.

G. M. FARROW  
Executive Director,  
Plans Administration Division,  
Ministry of Housing

Dated at Toronto, this 14th day of June, 1976.

(8274)

27

### THE NORTH PICKERING DEVELOPMENT CORPORATION ACT, 1974

#### O. Reg. 526/76.

Designation of North Pickering Planning Area.

Made—June 14th, 1976.

Filed—June 16th, 1976.

### ORDER MADE UNDER THE NORTH PICKERING DEVELOPMENT CORPORATION ACT, 1974

#### DESIGNATION OF NORTH PICKERING PLANNING AREA

1. The areas of land defined in Schedules 1, 2 and 3 of this Order are hereby established as the North Pickering Planning Area. O. Reg. 526/76, s. 1.

#### Schedule 1

That parcel of land situate in the Borough of Scarborough in The Municipality of Metropolitan Toronto more particularly described as follows:

Premising that all bearings herein are astronomic and referred to the central meridian of Zone 10 of the Ontario Co-ordinate System, being  $79^{\circ} 30'$  west longitude;

Beginning at a place in the easterly limit of Lot 1 in Concession III distant 3,445.02 feet measured southerly along the said easterly limit from the northeasterly corner of the said Lot;

Thence northerly along the said easterly limit to the northeasterly corner of the said Lot;

Thence westerly along the southerly limit of the road allowance between concessions III and IV to a monument thereon measured 200 feet easterly along the said southerly limit from the northwesterly corner of Lot 2 in Concession III;

Thence south  $18^{\circ} 17'$  east 140 feet to a point;

Thence south  $72^{\circ} 44' 05''$  west to the westerly limit of the said Lot 2;

Thence northerly along the said westerly limit of the northwesterly corner of the said Lot;

Thence westerly along the southerly limit of the road allowance between concessions III and IV to the northwesterly corner of Lot 4 in Concession III;

Thence north  $18^{\circ} 23' 50''$  west to a monument in the northerly limit of the road allowance between concessions III and IV;

Thence westerly along the northerly limit of the said road allowance to the southeasterly corner of Lot 9 in Concession IV;

Thence northerly along the easterly limit of the said Lot 9 a distance of 334.04 feet to a point;

Thence north  $47^{\circ} 03' 30''$  west 282.47 feet to a monument;

Thence north  $37^{\circ} 32'$  west 197 feet to a monument;

Thence north  $4^{\circ} 54' 10''$  west 178.87 feet to a monument;

Thence south  $75^{\circ} 44'$  west 228.21 feet to a monument;

Thence south  $39^{\circ} 33'$  west 118.26 feet to a monument;

Thence south  $70^{\circ} 28' 20''$  west 92.77 feet to a monument;

Thence north  $78^{\circ} 28' 20''$  west 157.13 feet to a monument;

Thence south  $20^{\circ} 25' 30''$  west 137.12 feet to a monument;

Thence south  $34^{\circ} 12' 30''$  west 122.33 feet to a monument;

Thence south  $61^{\circ} 59' 10''$  west 167.92 feet to a monument;

Thence north  $83^{\circ} 01'$  west 207.28 feet to a monument;

Thence north  $58^{\circ} 23' 30''$  west 112.30 feet to the easterly limit of Lot 10 in Concession IV;

Thence south  $61^{\circ} 19' 40''$  west 160.67 feet to a monument;

Thence south  $11^{\circ} 31' 20''$  east 96.88 feet to a monument;

Thence south  $23^{\circ} 24' 10''$  west 83.31 feet to a monument;

Thence south  $37^{\circ} 07' 10''$  west 68.80 feet to a monument;

Thence south  $46^{\circ} 37' 10''$  west 96.65 feet to a monument;

Thence south  $31^{\circ} 38'$  west 51.79 feet to a monument;

Thence south  $40^{\circ} 44' 50''$  west 100.17 feet to a monument;

Thence south  $75^{\circ} 48'$  west 100.49 feet to a monument;

Thence north  $81^{\circ} 19' 30''$  west 118.56 feet to a monument;

Thence north  $53^{\circ} 08' 50''$  west 146.11 feet to a monument;

Thence north  $69^{\circ} 37' 20''$  west 96.62 feet to a monument;

Thence north  $55^{\circ} 32'$  west 175.65 feet to a monument;

Thence north  $46^{\circ} 52' 40''$  west 102.08 feet to a monument;

Thence north  $55^{\circ} 56' 40''$  west 75.99 feet to a monument;

Thence north  $60^{\circ} 09' 10''$  west 59.81 feet to a monument;

Thence south  $83^{\circ} 01' 30''$  west 57.23 feet to a monument;

Thence north  $60^{\circ} 38' 40''$  west 46.41 feet to a monument;

Thence north  $84^{\circ} 21'$  west 42.75 feet to a monument;

Thence north  $36^{\circ} 14' 50''$  west 100.44 feet to a monument;

Thence south  $53^{\circ} 02' 20''$  west 65.79 feet to the westerly limit of the said Lot 10;

Thence south  $53^{\circ} 02' 20''$  west 15.45 feet to a monument;

Thence north  $50^{\circ} 03' 10''$  west 31.78 feet to a monument;

Thence north  $40^{\circ} 12' 10''$  east 36.82 feet to the westerly limit of the said Lot 10;

Thence north  $40^{\circ} 12' 10''$  east 69.66 feet to a monument;

Thence north  $79^{\circ} 27' 30''$  west 67.72 feet to the westerly limit of the said Lot 10;

Thence north  $79^{\circ} 27' 30''$  west 6.83 feet to a monument;

Thence north  $54^{\circ} 17' 30''$  west 101.94 feet to the easterly limit of Lot 11 in Concession IV;

Thence north  $54^{\circ} 17' 30''$  west 33.07 feet to a monument;

- Thence north  $46^{\circ} 38' 50''$  west 122.71 feet to a monument;
- Thence north  $36^{\circ} 45' 20''$  west 113.18 feet to a monument;
- Thence north  $27^{\circ} 52' 10''$  west 71.07 feet to a monument;
- Thence north  $29^{\circ} 53' 50''$  west 49.07 feet to a monument;
- Thence north  $52^{\circ} 12'$  west 82.72 feet to a monument;
- Thence north  $82^{\circ} 14' 10''$  west 303.25 feet to a monument;
- Thence north  $61^{\circ} 59' 40''$  west 163.30 feet to a monument;
- Thence north  $28^{\circ} 21' 10''$  west 88.21 feet to a monument;
- Thence north  $43^{\circ} 25'$  west 77.30 feet to a monument;
- Thence north  $53^{\circ} 58' 30''$  west 64.22 feet to a monument;
- Thence north  $77^{\circ} 54' 30''$  west 74.96 feet to a monument;
- Thence south  $66^{\circ} 20' 40''$  west 145.31 feet to a monument;
- Thence south  $61^{\circ} 59' 30''$  west 83.96 feet to a monument;
- Thence south  $39^{\circ} 14' 20''$  west 104.91 feet to a monument;
- Thence south  $58^{\circ} 12' 30''$  west 73.88 feet to a monument;
- Thence south  $67^{\circ} 20' 30''$  west 59.22 feet to a monument;
- Thence south  $29^{\circ} 44'$  west 44.42 feet to a monument;
- Thence south  $86^{\circ} 48' 50''$  west 115.63 feet to the westerly limit of the said Lot 11;
- Thence south  $86^{\circ} 48' 50''$  west 89.34 feet to a monument;
- Thence north  $66^{\circ} 33'$  west 71.96 feet to a monument;
- Thence south  $87^{\circ} 16' 20''$  west 167.52 feet to a monument;
- Thence south  $65^{\circ} 11' 20''$  west 42.64 feet to a monument;
- Thence north  $82^{\circ} 56' 40''$  west 138.92 feet to a monument;
- Thence north  $88^{\circ} 22'$  west 194.07 feet to a monument;
- Thence north  $59^{\circ} 07' 20''$  west 119.21 feet to a monument;
- Thence north  $45^{\circ} 45'$  west 132.52 feet to a monument;
- Thence north  $36^{\circ} 30' 10''$  west 72.22 feet to a monument;
- Thence north  $23^{\circ} 27' 10''$  west 143.34 feet to a monument;
- Thence north  $0^{\circ} 58' 40''$  east 133.09 feet to a monument;
- Thence north  $4^{\circ} 44' 40''$  east 87.07 feet to a monument;
- Thence north  $19^{\circ} 12'$  east 109.17 feet to a monument;
- Thence north  $6^{\circ} 55' 50''$  east 93.75 feet to a point;
- Thence north  $73^{\circ} 13' 30''$  east 637.60 feet to the westerly limit of the said Lot 11;
- Thence northerly along the said westerly limit to the northwesterly corner of Lot 11 in Concession IV;
- Thence north  $12^{\circ} 59'$  west 66.19 feet to the southwesterly corner of Lot 11 in Concession V;
- Thence northerly along the westerly limit of the said Lot to the northwesterly corner of that Lot;
- Thence westerly along the northerly limit of Lot 12 in Concession V 504.86 feet to a monument;
- Thence north  $9^{\circ} 44' 50''$  west to the northerly boundary of the Borough of Scarborough;
- Thence easterly along the said northerly boundary to the northeasterly corner of the said Borough;
- Thence southerly along the easterly boundary of the said Borough to a line drawn on the course of north  $46^{\circ} 46' 30''$  east through the place of beginning;
- Thence south  $46^{\circ} 46' 30''$  west 36.38 feet to the place of beginning. O. Reg. 526/76, Sched. 1.

### Schedule 2

That parcel of land situate in the Town of Markham in The Regional Municipality of York more particularly described as follows:

Premising that all bearings herein are astronomic and referred to the central meridian of Zone 10 of the Ontario Co-ordinate System being  $79^{\circ} 30'$  west longitude;

Beginning at the southwesterly corner of Lot 1 in Concession IX;

Thence northerly along the easterly limit of the road allowance between concessions VIII and IX to a monument distant 100 feet measured southerly along the said easterly limit from the northwesterly corner of Lot 4 in Concession IX;

Thence north  $72^{\circ} 40' 50''$  east 249.86 feet to a monument;

Thence north  $10^{\circ} 05'$  west 100 feet to the northerly limit of the said Lot 4;

Thence south  $72^{\circ} 39' 40''$  west along the northerly limit of the said Lot a distance of 40.38 feet to a monument;

Thence north  $10^{\circ} 02' 50''$  west 1,025.20 feet to a monument;

Thence north  $72^{\circ} 50' 20''$  east 780.31 feet to a monument;

Thence north  $22^{\circ} 25'$  west 71.28 feet to a monument;

Thence north  $72^{\circ} 50' 20''$  east 331.48 feet to a monument;

Thence north  $21^{\circ} 29' 40''$  west 229.68 feet to the northerly limit of Lot 5 in Concession IX;

Thence south  $72^{\circ} 50' 20''$  west along the said northerly limit 5.20 feet to a monument;

Thence north  $22^{\circ} 26' 20''$  west 66.28 feet to the southerly limit of Lot 6 in Concession IX;

Thence south  $72^{\circ} 50' 20''$  west along the said southerly limit 37.28 feet to the southeasterly corner of Lot 15 of Block E according to a Plan registered in the Land Registry Office for the Registry Division of Toronto Boroughs and York South (No. 64) as Number 19;

Thence north  $10^{\circ} 27' 10''$  west along the easterly limit of the said Lot 15 a distance of 165 feet to the northeasterly corner of that Lot;

Thence south  $72^{\circ} 50' 20''$  west along the northerly limit of the said Block E 562.21 feet to the northwesterly corner of Lot 8 of the said Block;

Thence south  $10^{\circ} 22' 40''$  east along the westerly limit of the said Lot a distance of 165 feet to the southwesterly corner of that Lot;

Thence south  $72^{\circ} 50' 20''$  west along the southerly limit of Lot 6 in Concession IX a distance of 16.62 feet to the southeasterly corner of Lot 7 of Block E;

Thence north  $10^{\circ} 22' 40''$  west along the easterly limit of the said Lot 7 a distance of 165 feet to the northeasterly corner of that Lot;

Thence south  $72^{\circ} 50' 20''$  west along the northerly limit of Block E 298 feet to the northwesterly corner of Lot 4 of the said Block;

Thence south  $10^{\circ} 22' 40''$  east along the westerly limit of the said Lot 4 a distance of 165 feet to the southwesterly corner of that Lot;

Thence south  $72^{\circ} 50' 20''$  west along the southerly limit of the said Lot 6 a distance of 33 feet to the southeasterly corner of Lot 3 of Block E;

Thence north  $10^{\circ} 22' 40''$  west along the easterly limit of the said Lot 3 a distance of 165 feet to the northeasterly corner of that Lot;

Thence south  $72^{\circ} 50' 20''$  west along the northerly limit of Block E to the easterly limit of Block D according to the said Registered Plan No. 19;

Thence north  $10^{\circ} 24' 40''$  west along the easterly limit of Block D 496.43 feet to a monument;

Thence north  $10^{\circ} 10' 40''$  west continuing along the said easterly limit 67.08 feet to the northeasterly corner of Lot 7 of Block D;

Thence south  $71^{\circ} 42'$  west along the northerly limit of the said Lot 7 a distance of 165.37 feet to the northwesterly corner of that Lot;

Thence north  $10^{\circ} 22' 40''$  west along the westerly limit of the said Lot 6 in Concession IX a distance of 33 feet to the southwesterly corner of Lot 8 of the said Block D;

Thence north  $71^{\circ} 42'$  east along the southerly limit of the said Lot 8 a distance of 165.38 feet to the southeasterly corner of that Lot;

Thence north  $10^{\circ} 24' 50''$  west along the easterly limit of Block D 330.40 feet to a monument;

Thence north  $8^{\circ} 52' 30''$  west continuing along the easterly limit of Block D 244.84 feet to the north-easterly corner of Lot 12 of the said Block D;

Thence south  $72^{\circ} 21' 30''$  west along the northerly limit of the said Lot 12 a distance of 171.38 feet to the northwesterly corner of that Lot;

Thence northerly along the easterly limit of the road allowance between concessions VIII and IX to a point distant 15 feet northerly from the southwesterly corner of Lot 12 in Concession IX;

Thence north  $72^{\circ} 05' 20''$  east 1,758 feet to a monument;

Thence north  $10^{\circ} 37' 40''$  west 1,260 feet to a monument;

Thence south  $72^{\circ} 08' 10''$  west 708.52 feet to a monument;

Thence south  $72^{\circ} 22' 10''$  west 823.03 feet to a monument;

Thence south  $10^{\circ} 38' 10''$  east 99.59 feet to a monument;

Thence south  $71^{\circ} 57' 10''$  west 226.56 feet to the easterly limit of the road allowance between concessions VIII and IX;

Thence northerly along the said easterly limit to the northwesterly corner of Lot 19 in Concession IX;

Thence easterly along the northerly limit of the said Lot 19 a distance of 3,421.09 feet to a line drawn parallel to the easterly boundary of lots 18 and 19 in Concession IX and distant 3,300 feet measured westerly at right angles therefrom;

Thence southerly along the said parallel line 2,661.88 feet to the southerly limit of Lot 18 in Concession IX;

Thence easterly along the said southerly limit to the southeasterly corner of the said Lot 18;

Thence north  $72^{\circ} 21' 30''$  east 66.55 feet to the westerly limit of Lot 17 in Concession X;

Thence north  $10^{\circ} 15' 20''$  west along the said westerly limit 45 feet to the northwesterly corner of the said Lot 17;

Thence easterly along the northerly limit of the said Lot 17 a distance of 2,960.78 feet to a line drawn parallel to the easterly limit of the said Lot and distant 2,500 feet measured westerly at right angles therefrom;

Thence south  $18^{\circ} 52' 50''$  east along the said parallel line 1,292.45 feet to the southerly limit of the said Lot;

Thence easterly along the said southerly limit and the production thereof to the easterly limit of the Town of Markham;

Thence southerly along the easterly limit of the said Town to the southerly limit of that Town;

Thence westerly along the said southerly limit to a line drawn on the course of south  $9^{\circ} 44' 50''$  east through the place of beginning;

Thence north  $9^{\circ} 44' 50''$  west to the place of beginning. O. Reg. 526/76, Sched. 2.

### Schedule 3

That parcel of land situate in the Town of Pickering in The Regional Municipality of Durham more particularly described as follows:

Premising that all bearings herein are astronomic and referred to the central meridian of Zone 10 of

the Ontario Co-ordinate System being  $79^{\circ} 30'$  west longitude;

Beginning at a place in the westerly limit of Lot 35 in Concession VI distant 2,610.78 feet measured south  $18^{\circ} 53'$  east along the said westerly limit from the northwesterly corner of the said Lot 35;

Thence south  $18^{\circ} 53'$  east along the said westerly limit 794.21 feet to a monument;

Thence north  $73^{\circ} 09' 30''$  east 964.93 feet to a monument;

Thence north  $19^{\circ} 38' 20''$  west 10 feet to a monument;

Thence north  $72^{\circ} 52' 30''$  east 746.26 feet to the easterly limit of the said Lot;

Thence north  $17^{\circ} 30'$  west along the said easterly limit 527.74 feet to a monument;

Thence north  $72^{\circ} 30'$  east 66 feet to the westerly limit of Lot 34 in Concession VI;

Thence south  $17^{\circ} 30'$  east along the said westerly limit 350.67 feet to a monument;

Thence north  $70^{\circ} 45' 40''$  east 1,333.18 feet to the dividing line between lots 33 and 34 in Concession VI;

Thence north  $79^{\circ} 28' 20''$  east 703.06 feet to a monument;

Thence north  $72^{\circ} 05'$  east 625 feet to the easterly limit of the said Lot 33;

Thence south  $17^{\circ} 55'$  east along the said easterly limit 64.72 feet to a monument;

Thence north  $71^{\circ} 58'$  east 66 feet to the westerly limit of Lot 32 in Concession VI;

Thence south  $17^{\circ} 55'$  east along the said westerly limit 1,500 feet to a line drawn parallel to the southerly limit of the said Lot distant 2,000 feet measured northerly at right angles therefrom;

Thence easterly along said parallel line to the easterly limit of the said Lot;

Thence easterly parallel to the southerly limit of Lot 31 in Concession VI to the westerly limit of Lot 30 in Concession VI;

Thence southerly along the said westerly limit to the northerly limit of that part of the King's Highway known as No. 7, as widened, and shown on a Plan deposited in the Land Registry Office for the Registry Division of Durham (No. 40) as Number 150;

Thence easterly following the northerly limit of the said part of the King's Highway as shown on the



Plans deposited in the said Land Registry Office as Numbers 150, 216, 307 and 272 to the production northerly of the westerly limit of Lot 14 according to a Plan registered in the said Land Registry Office as Number 10;

Thence southerly and easterly to and along the westerly and southerly limits of the said Lot 14 to the westerly limit of Lot 12 according to a Plan registered in the said Land Registry Office as Number 530;

Thence southerly along the said westerly limit to the southwesterly corner of the said Lot 12;

Thence easterly along the southerly limits of lots 12, 11, 10, 9, 8 and 7 according to the said Plan to the southeasterly corner of the said Lot 7;

Thence northerly along the easterly limit of the said Lot to the northwesterly corner of a one-foot reserve according to the said Plan;

Thence easterly along the said northerly limit to the northeasterly corner of the said one-foot reserve;

Thence southerly along the easterly limit of the said one-foot reserve to the southwesterly corner of Lot 6 according to the said Plan;

Thence easterly along the southerly limit of the said Lot to the southwesterly corner of Lot 5 according to the said Plan Number 10;

Thence easterly, southerly and easterly following the limit of the said Plan to the southeasterly corner of Lot 7 according to the said Plan;

Thence northerly along the easterly limit of the said Lot to the westerly production of the southerly limit of Lot 58 according to the said Plan;

Thence easterly to and along the southerly limit of the said Lot to the southeasterly corner of that Lot;

Thence northerly and easterly following the easterly and southerly limits of the said Plan to the southeasterly corner of Lot 34 according to the said Plan;

Thence northerly following the easterly limit of the said Plan and its production northerly to the northerly limit of the said part of the King's Highway as shown on a Plan deposited in the said Land Registry Office as Number 288;

Thence easterly along the said northerly limit to the production northerly of the easterly limit of Lot 17 in Concession V;

Thence southerly to and along the said easterly limit and the production thereof to the northerly limit of Lot 17 in Concession IV;

Thence easterly along the said northerly limit 126.33 feet to a monument;

Thence south  $16^{\circ} 29' 40''$  east 203.01 feet to a monument;

Thence north  $72^{\circ} 59' 20''$  east 203.19 feet to the easterly limit of the said Lot 17;

Thence southerly along the said easterly limit to a point distant 4,433.41 feet measured southerly from the northeasterly corner of the said Lot 17;

Thence north  $60^{\circ} 57' 10''$  east 688.66 feet to a monument;

Thence north  $60^{\circ} 07' 40''$  east 755.95 feet to a monument;

Thence south  $15^{\circ} 59' 50''$  east 563.14 feet to a monument;

Thence south  $15^{\circ} 58' 30''$  east 397.03 feet to a monument;

Thence south  $14^{\circ} 57'$  east 101.47 feet to a monument;

Thence south  $15^{\circ} 24' 10''$  east 317.45 feet to a monument;

Thence south  $18^{\circ} 41' 20''$  east 126.30 feet to a monument;

Thence south  $13^{\circ} 32' 50''$  east 58 feet to a monument;

Thence south  $15^{\circ} 56' 20''$  east 350.79 feet to the northerly limit of the Canadian Pacific Railway right-of-way;

Thence westerly along the said northerly limit 1.48 feet to the easterly limit of Lot 16 in Concession IV;

Thence southerly along the said easterly limit 102.27 feet to the southerly limit of the Canadian Pacific Railway right-of-way;

Thence easterly along the said southerly limit 1.30 feet to a monument;

Thence south  $16^{\circ} 21' 50''$  east 614.59 feet to a monument;

Thence south  $16^{\circ} 06' 40''$  east 27.01 feet to the southeasterly corner of the said Lot 16;

Thence south  $17^{\circ} 56' 30''$  east 66 feet to the northerly limit of Lot 16 in Concession III;

Thence north  $72^{\circ} 00' 40''$  east along the said northerly limit 49.18 feet to the northeasterly corner of the said Lot 16;

Thence southerly along the said easterly limit 4,618.51 feet to a monument;

Thence south  $50^{\circ} 05' 40''$  west 4,201.07 feet to the southerly limit of Lot 18 in Concession III;

Thence south  $45^{\circ} 47' 20''$  west 148.12 feet to the northerly limit of Lot 18 in Concession II;

Thence south  $30^{\circ} 28' 40''$  west 74.58 feet to a monument;

Thence south  $54^{\circ} 21' 50''$  west 172.97 feet to a monument;

Thence south  $50^{\circ} 48'$  west 1,494.09 feet to a monument;

Thence south  $50^{\circ} 46' 30''$  west 411.04 feet to a monument;

Thence south  $50^{\circ} 05' 40''$  west 1,014.62 feet to the easterly limit of Lot 21 in Concession II;

Thence south  $17^{\circ} 59' 20''$  east along the said easterly limit 494.01 feet to a point;

Thence south  $68^{\circ} 53'$  west 354.10 feet to a monument;

Thence south  $69^{\circ} 14' 40''$  west 651.50 feet to a monument;

Thence south  $71^{\circ} 08' 30''$  west 318.78 feet to the westerly limit of the said Lot 21;

Thence north  $17^{\circ} 42' 30''$  west along the said westerly limit 18.30 feet to a monument;

Thence south  $50^{\circ} 46' 20''$  west 4,386.71 feet to the easterly limit of Lot 25 in Concession II;

Thence south  $17^{\circ} 43' 20''$  east along the said easterly limit 782.59 feet to a monument;

Thence south  $72^{\circ} 17'$  west 368 feet to a monument;

Thence south  $17^{\circ} 44' 50''$  east 115 feet to a monument;

Thence north  $72^{\circ} 16'$  east 268 feet to a monument;

Thence north  $86^{\circ} 21'$  east 103.12 feet to the easterly limit of the said Lot 25;

Thence south  $17^{\circ} 43' 20''$  east along the said easterly limit 594.40 feet to a monument;

Thence south  $81^{\circ} 33' 30''$  west 1,993.98 feet to a monument;

Thence south  $16^{\circ} 39'$  east 381.80 feet to a monument;

Thence south  $73^{\circ} 24'$  west 647.49 feet to a monument;

Thence north  $17^{\circ} 08'$  west 172.91 feet to a monument;

Thence south  $73^{\circ} 08' 30''$  west 387.78 feet to a monument;

Thence south  $52^{\circ} 59'$  west 361.57 feet to a monument;

Thence south  $67^{\circ} 44' 30''$  west 679.80 feet to the westerly limit of Lot 27 in Concession II;

Thence south  $50^{\circ} 46' 40''$  west 890.83 feet to a monument;

Thence south  $46^{\circ} 13' 30''$  west 563.37 feet to the westerly limit of Lot 28 in Concession II;

Thence south  $46^{\circ} 11' 20''$  west 73.47 feet to the easterly limit of Lot 29 in Concession II;

Thence south  $46^{\circ} 13' 30''$  west 332.27 feet to a monument;

Thence south  $47^{\circ} 51' 50''$  west 1,041.29 feet to a monument;

Thence south  $52^{\circ} 23'$  west 94.42 feet to the westerly limit of the said Lot 29;

Thence south  $52^{\circ} 26' 20''$  west 710.76 feet to a monument;

Thence south  $17^{\circ} 09'$  east 180.65 feet to the southerly limit of Lot 30 in Concession II;

Thence south  $74^{\circ} 08' 20''$  west 659.07 feet along the said southerly limit to the production northerly of the easterly limit of Lot 31 in Concession I;

Thence south  $17^{\circ} 24'$  east to and along the said easterly limit 363 feet to a monument;

Thence south  $73^{\circ} 59'$  west 508 feet to a monument;

Thence south  $46^{\circ} 49' 40''$  west 167.82 feet to a monument;

Thence south  $46^{\circ} 50' 20''$  west 1,476.97 feet to a monument;

Thence south  $46^{\circ} 49' 50''$  west 757.27 feet to a monument;

Thence south  $46^{\circ} 47' 10''$  west 17.95 feet to a monument;

Thence south  $46^{\circ} 50' 10''$  west 92.59 feet to a monument;

Thence south  $17^{\circ} 54' 20''$  east 208.95 feet to a monument;

Thence south  $70^{\circ} 07' 50''$  west 415.53 feet to a monument;

Thence south  $46^{\circ} 49' 30''$  west 370.85 feet to a monument;

Thence south  $46^{\circ} 45'$  west 484.77 feet to a monument;

Thence south  $46^{\circ} 07' 40''$  west 80.35 feet to the easterly limit of Lot 22 according to a Plan registered in the said Land Registry Office as Number 329;

Thence south 17° 26' 20" east 166.93 feet to the southeasterly corner of the said Lot 22;

Thence south 72° 49' 20" west along the southerly limit of the said Lot a distance of 403.30 feet to a monument;

Thence south 46° 49' 40" west 395.25 feet to the easterly limit of Lot 6 according to the said Plan;

Thence south 17° 19' east 190.17 feet to the southeasterly corner of the said Lot;

Thence south 72° 53' 50" west along the southerly limit of the said Lot a distance of 388.52 feet to a monument;

Thence south 46° 51' west 235.20 feet to a monument;

Thence south 46° 50' 10" west 840.83 feet to a monument;

Thence south 19° 16' 40" east 199.35 feet to a monument;

Thence south 72° 33' 40" west 420.39 feet to a monument;

Thence south 46° 46' 30" west 289.60 feet to the westerly limit of Lot 35 in Concession I;

Thence south 46° 46' 30" west 36.38 feet, more or less, to the westerly boundary of the Town of Pickering;

Thence northerly along the said westerly boundary to a line drawn on the course of south 70° 24' 10" west through the place of beginning;

Thence north 70° 24' 10" east 33 feet to the place of beginning. O. Reg. 526/76, Sched. 3.

JOHN R. RHODES  
*Minister of Housing*

Dated at Toronto, this 14th day of June, 1976.

(8275)

27

### THE ONTARIO AGRICULTURAL MUSEUM ACT, 1975

O. Reg. 527/76.

General.

Made—June 9th, 1976.

Filed—June 16th, 1976.

REGULATION MADE UNDER  
THE ONTARIO AGRICULTURAL  
MUSEUM ACT, 1975

### GENERAL

#### INTERPRETATION

1. In this Regulation,

(a) "executive director" means the Executive Director of Education and Research of the Ministry of Agriculture and Food;

(b) "Museum premises" includes all lands, buildings and facilities owned or operated by the Museum. O. Reg. 527/76, s. 1.

#### PROCEDURE

2. The Board shall meet not less than three nor more than six times in any year at the call of the chairman in consultation with the chief executive officer. O. Reg. 527/76, s. 2.

3. There shall be an executive committee of the Board which shall consist of the chairman, vice-chairman, secretary and one other member elected by the Board. O. Reg. 527/76, s. 3.

4. The executive committee shall meet at the call of the chairman in consultation with the chief executive officer. O. Reg. 527/76, s. 4.

5. The secretary of the Board shall send notice of all meetings together with an agenda to all persons concerned and shall keep a record of all meetings. O. Reg. 527/76, s. 5.

6. Special meetings of the Board, in addition to those authorized by section 2, may be called by the chief executive officer or the executive director. O. Reg. 527/76, s. 6.

#### USE OF MUSEUM PREMISES

7. No person or organization shall be granted exclusive access to or use of Museum premises to the exclusion of other persons or organizations. O. Reg. 527/76, s. 7.

8. No person or organization may use Museum premises for any purpose other than general admission without first having made written application to, and obtaining the approval of, the chief executive officer. O. Reg. 527/76, s. 8.

9. No person shall smoke or commit a nuisance in or near Museum buildings, equipment or displays. O. Reg. 527/76, s. 9.

10. No person shall,

(a) deface, remove or damage any property;

(b) remove, injure or destroy any tree, shrub, plant, flower or growing thing or any soil, rock or other material;

- (c) kill, trap, hunt, pursue or in any manner disturb or cause to be disturbed any wild or domestic bird or animal; or
- (d) abandon any refuse or other object or material except in receptacles or pits provided for that purpose,

on Museum premises. O. Reg. 527/76, s. 10.

11. No person shall bring or allow a pet to be brought inside any Museum building. O. Reg. 527/76, s. 11.

12. Owners of dogs or other pets on Museum premises shall at all times keep them on a leash that does not exceed six feet in length and shall not permit any such animal to come within 100 yards of any place where live stock or poultry are kept. O. Reg. 527/76, s. 12.

13.—(1) No person, except with the written permission of the chief executive officer shall,

- (a) be in possession of or fire or discharge any firearm, rocket or other fireworks;
- (b) erect, post, paste, fasten, paint or affix any placard, bill, notice or sign;
- (c) remain on the premises during other than normal business hours;
- (d) sell or offer for sale any article or service;
- (e) advertise or carry on any business or commercial enterprise;
- (f) beg or solicit charity;
- (g) conduct a show of any kind or bring any equipment therefor;
- (h) conduct a public meeting or perform any act that congregates or is likely to congregate persons;
- (i) light or maintain a fire in a place other than a location provided for that purpose;
- (j) operate a vehicle except on a roadway or other place provided for that purpose;
- (k) operate a vehicle at a speed in excess of fifteen miles per hour;
- (l) park a vehicle in a place other than one set aside for that purpose;
- (m) operate a snowmobile, motor toboggan or any motor-propelled vehicle; or
- (n) land or operate an aircraft,

on Museum premises.

(2) No person shall camp or remain overnight on Museum premises. O. Reg. 527/76, s. 13.

(8276)

27

### THE TOURISM ACT

**O. Reg. 528/76.**

General.

Made—June 2nd, 1976.

Filed—June 17th, 1976.

### REGULATION TO AMEND ONTARIO REGULATION 390/72 MADE UNDER THE TOURISM ACT

1. Clause *c* of subsection 4 of section 39 of Ontario Regulation 390/72, as remade by section 1 of Ontario Regulation 747/75, is revoked and the following substituted therefor:

- (c) in the remainder of the Province of Ontario, 55 per cent of the costs of approved projects may be contributed by the Province of Ontario, effective from the 1st day of April, 1976 to the 31st day of March, 1977, after which date 50 per cent of the costs of such approved projects may be contributed by the Province.

(8277)

27

### THE TOBACCO TAX ACT

**O. Reg. 529/76.**

General.

Made—June 9th, 1976.

Filed—June 18th, 1976.

### REGULATION TO AMEND REGULATION 812 OF REVISED REGULATIONS OF ONTARIO, 1970 MADE UNDER THE TOBACCO TAX ACT

1. Regulation 812 of Revised Regulations of Ontario, 1970 is amended by adding thereto the following section:

15. Where the Minister requires a dealer to complete an inventory under subsection 8 of section 9 of the Act there may be paid to such dealer an amount, equal to 5 per cent of any additional tax due on such inventory at the time of remittance by the dealer to the Minister, as compensation for his services in compiling the inventory and the dealer may deduct such compensation from the tax otherwise to be remitted to the Treasurer but no deduction may be made if a dealer fails to complete

an inventory report or remit the tax due and payable by him at the time and in the manner required by the request for such inventory. O. Reg. 529/76, s. 1.

- 2. This Regulation shall be deemed to have come into force on the 7th day of April, 1976.

(8278)

27

THE CROP INSURANCE ACT (ONTARIO)

O. Reg. 530/76.

Designation of Insurable Crops.

Made—June 16th, 1976.

Filed—June 18th, 1976.

REGULATION TO AMEND
ONTARIO REGULATION 495/75
MADE UNDER

THE CROP INSURANCE ACT (ONTARIO)

- 1. Section 1 of Ontario Regulation 495/75 is amended by adding thereto the following clause:

(ba) "flax" means flax grown for the purpose of harvesting as flax seed, but does not include fibre flax.

- 2. Section 2 of the said Regulation is amended by adding thereto the following item:

4a. Flax.

(8279)

27

THE VOCATIONAL REHABILITATION SERVICES ACT

O. Reg. 531/76.

General.

Made—June 16th, 1976.

Filed—June 18th, 1976.

REGULATION TO AMEND
REGULATION 821 OF
REVISED REGULATIONS OF ONTARIO, 1970
MADE UNDER
THE VOCATIONAL REHABILITATION
SERVICES ACT

- 1.—(1) Schedule 1 to Regulation 821 of Revised Regulations of Ontario, 1970, as remade by section 1 of Ontario Regulation 188/75 and amended by Ontario Regulations 573/75, 588/75, 1011/75, 1036/75, 213/76 and 416/76, is further amended by adding thereto the following items:

1b. Almaguin Highlands Association for the Mentally Retarded.

12b. Community Sheltered Workshops.

- (2) Item 35a of the said Schedule 1, as made by section 1 of Ontario Regulation 573/75, is revoked and the following substituted therefor:

35a. Lennox & Addington Association for the Mentally Retarded.

35b. Lindsay & District Association for the Mentally Retarded.

- (3) The said Schedule 1 is further amended by adding thereto the following item:

66a. Sturgeon Falls & District Association for the Mentally Retarded.

- 2. Schedule 2 to the said Regulation, as remade by section 2 of Ontario Regulation 188/75 and amended by Ontario Regulations 588/75, 1011/75, 1037/75, 124/76, 213/76 and 416/76, is further amended by adding thereto the following items:

25a. A.R.C. Industries
Industry Street
Napanea

36a. A.R.C. Industries
King Street
Sturgeon Falls

36b. A.R.C. Industries
318 Main Street
Sundridge

66a. Community Sheltered Workshops
90-92 Isabella Street
Toronto

(8280)

27

... of the ...  
... of the ...  
... of the ...

... of the ...  
... of the ...  
... of the ...

... of the ...  
... of the ...  
... of the ...

... of the ...  
... of the ...  
... of the ...

... of the ...  
... of the ...  
... of the ...

... of the ...  
... of the ...  
... of the ...

... of the ...  
... of the ...  
... of the ...

... of the ...  
... of the ...  
... of the ...

... of the ...  
... of the ...  
... of the ...

... of the ...  
... of the ...  
... of the ...

... of the ...  
... of the ...  
... of the ...

... of the ...  
... of the ...  
... of the ...

... of the ...  
... of the ...  
... of the ...

... of the ...  
... of the ...  
... of the ...

... of the ...  
... of the ...  
... of the ...

... of the ...  
... of the ...  
... of the ...

... of the ...  
... of the ...  
... of the ...

... of the ...  
... of the ...  
... of the ...

# Publications Under The Regulations Act

July 10th, 1976

## THE PLANNING ACT

### O. Reg. 532/76.

Restricted Areas—County of Haldimand (now The Regional Municipality of Haldimand-Norfolk) Township of Canborough (now Town of Dunnville).

Made—June 17th, 1976.

Filed—June 21st, 1976.

## REGULATION TO AMEND ONTARIO REGULATION 279/73 MADE UNDER THE PLANNING ACT

1. Ontario Regulation 279/73 is amended by adding thereto the following section:

28. Notwithstanding any other provision of this Order, the land described in Schedule 18 may be used for the erection and use thereon of a public washroom. O. Reg. 532/76, s. 1.

2. The said Regulation is further amended by adding thereto the following Schedule:

### Schedule 18

That parcel of land formerly in the Township of Canborough, now in the Town of Dunnville in The Regional Municipality of Haldimand-Norfolk, being composed of that part of Lot 1 in the Dochstader Tract more particularly described as follows:

Premising the bearing of the road allowance between the townships of Canborough and North Cayuga adjacent to the said parcel to be due north and referring all bearings herein thereto;

Beginning at a place in the southerly limit of the Old River Road where it is intersected by the easterly limit of the road allowance between the townships of Canborough and North Cayuga;

Thence north 56° 54' east along the said southerly limit 587.15 feet to a point;

Thence south 0° 22' east 774.15 feet to the water's edge of the Grand River;

Thence westerly along said water's edge in all its turnings 503 feet, more or less, to the said easterly limit of the road allowance between the townships of Canborough and North Cayuga;

Thence northerly along the said easterly limit 532 feet to the place of beginning. O. Reg. 532/76, s. 2.

G. M. FARROW  
*Executive Director,  
Plans Administration Division,  
Ministry of Housing*

Dated at Toronto, this 17th day of June, 1976.

(8295)

28

## THE PLANNING ACT

### O. Reg. 533/76.

Restricted Areas—County of Peterborough, Township of Galway.

Made—June 17th, 1976.

Filed—June 21st, 1976.

## REGULATION TO AMEND ONTARIO REGULATION 302/76 MADE UNDER THE PLANNING ACT

1. Section 2 of Ontario Regulation 302/76 is revoked and the following substituted therefor:

2. This Order applies to those lands in the Township of Galway in the County of Peterborough, being composed of lots 17 to 35, both inclusive, in concessions IX to XIII, both inclusive, except those lands in Plans registered in the Land Registry Office for the Registry Division of Peterborough (No. 45) as Numbers 16 and 17 and in a Plan filed in the Land Registry Office for the Land Titles Division of Peterborough (No. 45) as Number M.21. O. Reg. 533/76, s. 1.

G. M. FARROW  
*Executive Director,  
Plans Administration Division,  
Ministry of Housing*

Dated at Toronto, this 17th day of June, 1976.

(8296)

28

**THE HIGHWAY TRAFFIC ACT**

**O. Reg. 534/76.**

Speed Limits.

Made—June 16th, 1976.

Filed—June 21st, 1976.

**REGULATION TO AMEND  
REGULATION 429 OF  
REVISED REGULATIONS OF ONTARIO, 1970  
MADE UNDER  
THE HIGHWAY TRAFFIC ACT**

1. Part 5 of Schedule 66 to Regulation 429 of Revised Regulations of Ontario, 1970, as amended by subsections 4 and 5 of section 8 of Ontario Regulation 175/71, is further amended by adding thereto the following paragraph:

3. That part of the King's Highway known as No. 58 in the Town of Thorold in The Regional Municipality of Niagara lying between a point situate at its intersection with the westerly limit of the roadway known as Davis Drive and a point situate at its intersection with the westerly limit of the roadway known as Pine Street.

Regional Municipality of Niagara

Town of Thorold

(8297)

28

**THE BLIND PERSONS' RIGHTS ACT, 1976**

**O. Reg. 535/76.**

Dog Guides.

Made—June 16th, 1976.

Filed—June 21st, 1976.

*This Regulation comes into force on the 1st day of July, 1976. (See S.O. 1976, c. 14, s. 8).*

**REGULATION MADE UNDER  
THE BLIND PERSONS' RIGHTS ACT, 1976**

**DOG GUIDES**

1. A dog that has successfully completed the training program at any of the following facilities is qualified as a dog guide:

1. Eye Dog Foundation for the Blind, Los Angeles, California.
2. The Seeing Eye, Inc., Morristown, New Jersey.

3. Guide Dogs for the Blind Inc., San Rafael, California.
4. International Guiding Eyes Inc., Hollywood, California.
5. Eye of the Pacific Guide Dogs Inc., Honolulu, Hawaii.
6. Leader Dogs for the Blind, Rochester, Michigan.
7. Guide Dog Foundation for the Blind Inc., Forest Hills, New York.
8. Guiding Eyes for the Blind Inc., New York, New York.
9. Pilot Dogs Inc., Columbus, Ohio. O. Reg. 535/76, s. 1.

(8298)

28

**THE LEGAL AID ACT**

**O. Reg. 536/76.**

General.

Made—April 16th, 1976.

Approved—June 16th, 1976.

Filed—June 21st, 1976.

**REGULATION TO AMEND  
REGULATION 557 OF  
REVISED REGULATIONS OF ONTARIO, 1970  
MADE UNDER  
THE LEGAL AID ACT**

1. Section 137 of Regulation 557 of Revised Regulations of Ontario, 1970, as remade by section 10 of Ontario Regulation 224/72, is revoked and the following substituted therefor:

137.—(1) Subject to subsection 2, no information furnished by or about an applicant for or recipient of legal aid shall be disclosed other than as may be necessary for the proper performance by any person of his functions under the Act and this Regulation.

(2) The following information may be furnished or disclosed:

1. The fact that a person has applied for a certificate or that a certificate has been issued to a person.



2. The point an application for a certificate has reached in the administrative process.  
O. Reg. 536/76, s. 1.

THE LAW SOCIETY OF UPPER CANADA:

STUART THOM  
*Treasurer*

KENNETH JARVIS  
*Secretary*

Dated at Toronto, this 16th day of April, 1976.

(8299)

28

### THE SMALL CLAIMS COURTS ACT

O. Reg. 537/76.

Courts.

Made—June 16th, 1976.

Filed—June 21st, 1976.

### REGULATION TO AMEND REGULATION 800 OF REVISED REGULATIONS OF ONTARIO, 1970 MADE UNDER THE SMALL CLAIMS COURTS ACT

1. Subparagraph ii of paragraph 1 of Schedule 186 to Regulation 800 of Revised Regulations of Ontario, 1970, as remade by section 7 of Ontario Regulation 813/73, is revoked.

(8300)

28

### THE PUBLIC TRANSPORTATION AND HIGHWAY IMPROVEMENT ACT

O. Reg. 538/76.

Designations—Miscellaneous, Southern Ontario.

Made—June 16th, 1976.

Filed—June 22nd, 1976.

### REGULATION TO AMEND REGULATION 394 OF REVISED REGULATIONS OF ONTARIO, 1970 MADE UNDER THE PUBLIC TRANSPORTATION AND HIGHWAY IMPROVEMENT ACT

1. Schedule 128 to Regulation 394 of Revised Regulations of Ontario, 1970 is revoked and the following substituted therefor:

### ST. MARYS BY-PASS

#### Schedule 128

1. In the townships of Blanshard and Downie in the County of Perth being,

- (a) part of Lot 24 in Concession 20 (Township of Blanshard);
- (b) part of lots 1 to 20, both inclusive, in South Boundary Concession (Township of Blanshard);
- (c) part of Lot 1 in each of concessions 13 and 14 (Township of Downie);
- (d) part of lots 22, 23 and 24 in Concession 11 (Gore of the Township of Downie); and
- (e) part of the road allowance between,
  - (i) the Township of Downie and Gore of the Township of Downie,
  - (ii) the townships of Blanshard and Downie,
  - (iii) lots 7 and 8 in South Boundary Concession (Township of Blanshard),
  - (iv) lots 12 and 13 in South Boundary Concession (Township of Blanshard),
  - (v) lots 17 and 18 in South Boundary Concession (Township of Blanshard),
  - (vi) the Township of Blanshard and the former Township of East Nissouri in the County of Oxford, and
  - (vii) the Township of Blanshard and the Township of West Nissouri in the County of Middlesex,

and being that portion of the highway shown as PART 1 on Ministry of Transportation and Communications Plan P-4071-16, filed with the Record Services Office of the Ministry of Transportation and Communications, at Toronto, on the 10th day of May, 1976.

2. In the Township of Zorra in the County of Oxford being,

- (a) part of Lot 36 in each of concessions 8, 9 and 10; and
- (b) part of the road allowance between,
  - (i) concessions 8 and 9,

- (ii) concessions 9 and 10,
- (iii) the former Township of East Nissouri and the Township of West Nissouri in the County of Middlesex, and
- (iv) the former Township of East Nissouri and the Township of Blanshard in the County of Perth,

and being that portion of the highway shown as PART 1 on Ministry of Transportation and Communications Plan P-4071-16, filed with the Record Services Office of the Ministry of Transportation and Communications, at Toronto, on the 10th day of May, 1976.

3. In the Township of West Nissouri in the County of Middlesex being,

- (a) part of Lot 36 in each of concessions 6 and 7; and
- (b) part of the road allowance between,
  - (i) concessions 5 and 6,
  - (ii) concessions 6 and 7,
  - (iii) the Township of West Nissouri and the former Township of East Nissouri in the County of Oxford, and
  - (iv) the Township of West Nissouri and the Township of Blanshard in the County of Perth,

and being that portion of the highway shown as PART 1 on Ministry of Transportation and Communications Plan P-4071-16, filed with the Record Services Office of the Ministry of Transportation and Communications, at Toronto, on the 10th day of May, 1976.

6.06 miles, more or less.

O. Reg. 538/76, s. 1.

(8300)

28

### THE PLANNING ACT

O. Reg. 539/76.

Restricted Areas—County of Norfolk (now The Regional Municipality of Haldimand-Norfolk) Township of Woodhouse (now City of Nanticoke).  
Made—June 17th, 1976.  
Filed—June 22nd, 1976.

### REGULATION TO AMEND ONTARIO REGULATION 291/73 MADE UNDER THE PLANNING ACT

1. Section 38 of Ontario Regulation 291/73, as remade by section 1 of Ontario Regulation 321/76, is revoked and the following substituted therefor:

38. Notwithstanding any other provision of this Order, the lands described in Schedules 36, 38, 41, 42, 43, 44 and 45 may be used for the erection and use thereon of one single-family dwelling and buildings and structures accessory thereto provided the requirements of section 9 and the following provisions are met:

Minimum front yard	50 feet
Minimum side yards	10 feet
Minimum rear yard	50 feet
Maximum area of lot to be covered by dwelling	15 per cent
Minimum total floor area for dwelling	1,100 square feet
Maximum height of dwelling	two and one-half storeys

O. Reg. 539/76, s. 1.

2. The said Regulation is amended by adding thereto the following Schedules:

#### Schedule 42

That parcel of land situate in the City of Nanticoke in The Regional Municipality of Haldimand-Norfolk, formerly in the Township of Woodhouse in the County of Norfolk, being composed of lots 10 and 11 on a Plan registered in the Land Registry Office for the Registry Division of Norfolk (No. 37) as Number 17B. O. Reg. 539/76, s. 2, *part*.

#### Schedule 43

That parcel of land situate in the City of Nanticoke in The Regional Municipality of Haldimand-Norfolk, formerly in the Township of Woodhouse in the County of Norfolk, being composed of that part of Lot 12 in Concession III designated as Part 3 on a Plan deposited in the Land Registry Office for the Registry Division of Norfolk (No. 37) as Number 37R-644. O. Reg. 539/76, s. 2, *part*.

#### Schedule 44

That parcel of land situate in the City of Nanticoke in The Regional Municipality of Haldimand-Norfolk, formerly in the Township of Woodhouse in the

County of Norfolk, being composed of that part of Lot 14 in Concession V more particularly described as follows:

Beginning at a place in the northerly limit of the said Lot 14 distant 431.2 feet, more or less, measured westerly along the northerly limit of the said Lot from the northeasterly angle of the said Lot, said place of beginning being distant also 552 feet, 2 inches measured easterly along the northerly limit of the said Lot from the limit between the east half and the west half of the said Lot;

Thence easterly along the northerly limit of the said Lot 125 feet to a point;

Thence southerly parallel to the easterly limit of the said Lot 250 feet to a point;

Thence westerly parallel to the northerly limit of the said Lot 125 feet to a point;

Thence northerly parallel to the easterly limit of the said Lot 250 feet to the place of beginning. O. Reg. 539/76, s. 2, *part*.

#### Schedule 45

That parcel of land situate in the City of Nanticoke in The Regional Municipality of Haldimand-Norfolk, formerly in the Township of Woodhouse in the County of Norfolk, being that part of Lot 14 in Concession V more particularly described as follows:

Beginning at a place in the northerly limit of the said Lot 14 distant 306 feet measured westerly along the northerly limit of the said Lot from the northeasterly angle of the said Lot, said place of beginning being also distant 677 feet, 2 inches measured easterly along the northerly limit of the said Lot from the limit between the east half and the west half of the north half of the said Lot;

Thence southerly parallel to the easterly limit of the said Lot 250 feet to a point;

Thence westerly parallel to the northerly limit of the said Lot 125 feet, more or less, to the easterly limit of the land described in an Instrument registered in the Land Registry Office for the Registry Division of Norfolk (No. 37) as Number 252157;

Thence southerly and parallel to the easterly limit of the said Lot and being along the easterly limit of the land described in the said Instrument a distance of 854 feet, 4 inches to the southeasterly angle of the land described in the said Instrument;

Thence westerly parallel to the northerly limit of the said Lot and being along the southerly limit of the land described in the said Instrument a distance of 552 feet, 2 inches to the limit between the east half and the west half of the north half of the said Lot;

Thence southerly along that last-mentioned limit 1,118 feet to the limit between the north half and the south half of the said Lot;

Thence easterly along the said limit between the north half and the south half of the said Lot 983.4 feet to the easterly limit of the said Lot;

Thence northerly along the said easterly limit 2,222 feet, 4 inches to the northeasterly angle of the said Lot;

Thence westerly along the northerly limit of the said Lot 306 feet to the place of beginning. O. Reg. 539/76, s. 2, *part*.

G. M. FARROW  
Executive Director,  
Plans Administration Division,  
Ministry of Housing

Dated at Toronto, this 17th day of June, 1976.

(8301)

28

#### THE LAND TITLES ACT

O. Reg. 540/76.

Land Titles Divisions.

Made—June 9th, 1976.

Filed—June 23rd, 1976.

#### REGULATION TO AMEND REGULATION 554 OF REVISED REGULATIONS OF ONTARIO, 1970 MADE UNDER THE LAND TITLES ACT

1. Regulation 554 of Revised Regulations of Ontario, 1970 is amended by adding thereto the following section:

21. Effective the 1st day of June, 1976, the operation of *The Land Titles Act* is extended to that part of the Township of East Zorra-Tavistock in the County of Oxford described in Schedule "A" to Order of The Ontario Municipal Board M74290 as set out in Schedule 8. O. Reg. 540/76, s. 1.

2. The said Regulation is further amended by adding thereto the following Schedule:

#### Schedule 8

Those parts of lots 21 and 22 in Concession 5 of the Township of South Easthope in the County of Perth, designated as parts 1 and 2 on a reference plan of survey deposited in the Land Registry Office for the Registry Division of Perth (No. 44)

as Plan 44R-304, which said parts of lots were annexed, effective the 1st day of January, 1976 to the Township of East Zorra-Tavistock in the County of Oxford by Order of The Ontario Municipal Board M74290. O. Reg. 540/76, s. 2.

(8322)

28

### THE PLANNING ACT

#### O. Reg. 541/76.

Restricted Areas—Improvement  
District of Temagami.  
Made—June 23rd, 1976.  
Filed—June 24th, 1976.

### REGULATION TO AMEND REGULATION 667 OF REVISED REGULATIONS OF ONTARIO, 1970 MADE UNDER THE PLANNING ACT

- Section 5 of Regulation 667 of Revised Regulations of Ontario, 1970, as amended by section 2 of Ontario Regulation 561/72, section 2 of Ontario Regulation 355/73 and section 1 of Ontario Regulation 875/74, is further amended by adding thereto the following subsection:

(8) Notwithstanding subsection 1, an apartment building consisting of four dwelling units and buildings and structures accessory thereto may be erected and used on the land designated as Parcel PV.11 of the Township of Strathcona in the Land Registry Office for the Land Titles Division of Nipissing (No. 36). O. Reg. 541/76, s. 1.

G. M. FARROW  
*Executive Director,  
Plans Administration Division,  
Ministry of Housing*

Dated at Toronto, this 23rd day of June, 1976.

(8323)

28

### THE PLANNING ACT

#### O. Reg. 542/76.

Restricted Areas—County of Norfolk  
(now The Regional Municipality of  
Haldimand-Norfolk) Township of  
Charlotteville (now Township of  
Delhi).  
Made—June 23rd, 1976.  
Filed—June 24th, 1976.

### REGULATION TO AMEND ONTARIO REGULATION 286/73 MADE UNDER THE PLANNING ACT

- Ontario Regulation 286/73 is amended by adding thereto the following section:

68. Notwithstanding any other provision of this Order, the land described in Schedule 87 may be used for the erection and use thereon of one single-family dwelling and buildings and structures accessory thereto provided the following requirements are met:

Minimum front yard	45 feet
Minimum side yards	36 feet
Minimum rear yard	100 feet
Minimum ground floor area for dwelling	1,000 square feet
Maximum height of dwelling	two and one-half storeys

O. Reg. 542/76, s. 1.

- Schedule 82 to the said Regulation, as made by section 2 of Ontario Regulation 300/76 and amended by section 2 of Ontario Regulation 362/76, is further amended by adding thereto the following paragraphs:

- That part of Lot 8 in Concession I more particularly described as follows:

Bearings contained herein are astronomic and are referred to the meridian longitude 80° 22' 50" west;

Beginning in the westerly limit of a given road at a place distant 370.22 feet measured on a course south 29° 25' 30" east from a point in the northerly limit of the said Lot 8 distant 20 feet measured on a course south 59° 27' west along the said northerly limit from the northeasterly angle of the said Lot 8;

Thence south 29° 25' 30" east along the westerly limit of the said given road 120 feet to an iron bar;

Thence south 59° 27' west 181.5 feet to an iron bar;

Thence north 29° 25' 30" west 120 feet to an iron bar;

Thence north 59° 27' east 181.5 feet to the place of beginning.

- That part of Lot 3 in Concession II more particularly described as follows:

Premising the northerly limit of the said Lot to be on a course north 60° east;

Beginning at a place in the southerly limit of the northwest quarter of the said Lot distant 658.68 feet measured westerly therealong from the westerly limit of Charlton Street as shown on a Plan registered in the Land Registry Office for the Registry Division of Norfolk (No. 37) as Number 37B for the Village of Lynedoch;

Thence easterly along the said southerly limit 211.20 feet to the westerly limit of the road established through the southwest quarter of the said Lot;

Thence north 25.75° west 20 feet to the northerly limit of the said road;

Thence north 60° along the said northerly limit 447.48 feet to the westerly limit of Charlton Street;

Thence north 30° west 289.08 feet along the said westerly limit to a point distant 809.3 feet measured southerly along the said limit from the southeasterly angle of Lot 7 in Block 21 according to the said Plan 37B;

Thence south 80° 43' west 75.1 feet to a point;

Thence north 75° 29' west 109.2 feet to a point;

Thence south 80° 04' west 314 feet to a point;

Thence south 5° 15' east 561 feet to the place of beginning.

13. That part of Lot 13 in Concession IX more particularly described as follows:

Beginning at a place in the northerly limit of the said Lot 13 distant 80.82 feet along the said northerly limit from the northwesterly angle of the said Lot;

Thence north 61° 40' east along the said northerly limit 350.75 feet to an iron bar;

Thence south 28° 20' east 130 feet to an iron bar;

Thence south 61° 40' west 377.28 feet, more or less, to the easterly limit of the land shown on a Plan registered in the Land Registry Office for the Registry Division of Norfolk (No. 37) as Number 466;

Thence north 16° 48' west along the said easterly limit 132.68 feet to the place of beginning.

3. The said Regulation is further amended by adding thereto the following Schedule:

#### Schedule 87

That parcel of land situate in the Township of Delhi in The Regional Municipality of Haldimand-Norfolk, formerly in the Township of Charlotteville in the County of Norfolk, being that part of Lot 19 in Concession II more particularly described as follows:

Premising that the bearing of the westerly limit of the said Lot 19 is north 30° west and relating all bearings herein thereto;

Beginning at an iron bar distant 415.33 feet measured on a course of north 30° west along the westerly limit of the said Lot from the southwesterly angle of the said Lot;

Thence north 30° west along the westerly limit of the said Lot 150 feet to an iron bar;

Thence north 60° east 204.92 feet to an iron bar;

Thence south 30° east 150 feet to an iron bar;

Thence south 60° west 204.92 feet to the place of beginning. O. Reg. 542/76, s. 3.

G. M. FARROW  
Executive Director,  
Plans Administration Division,  
Ministry of Housing

Dated at Toronto, this 23rd day of June, 1976.

(8324)

28

#### THE PLANNING ACT

##### O. Reg. 543/76.

Restricted Areas—County of Simcoe,  
Township of Tay.

Made—June 23rd, 1976.

Filed—June 24th, 1976.

#### REGULATION TO AMEND ONTARIO REGULATION 108/75 MADE UNDER THE PLANNING ACT

1. Ontario Regulation 108/75 is amended by adding thereto the following sections:

42. Notwithstanding sections 7, 14 and 15, the land described in Schedule 16 may be used for the erection and use thereon of one single-family dwelling and buildings and structures accessory thereto provided all other requirements of this Order are met. O. Reg. 543/76, s. 1, *part*.

43. Notwithstanding section 18, the land described in Schedule 17 may be used for the erection and use thereon of one single-family dwelling and buildings and structures accessory thereto provided all other requirements of this Order are met. O. Reg. 543/76, s. 1, *part*.

44. Notwithstanding section 29, the land described in Schedule 18 may be used for the erection and use thereon of a cottage and buildings and structures accessory thereto provided all other requirements of this Order are met. O. Reg. 543/76, s. 1, *part*.

2. Schedule 2 to the said Regulation, as remade by section 2 of Ontario Regulation 454/75 and amended by section 1 of Ontario Regulation 673/75 and section 2 of Ontario Regulation 372/76, is further amended by adding thereto the following paragraphs:
8. That part of Lot 6 in Concession VI in the Township of Tay being composed of Part 1 on a Plan deposited in the Land Registry Office for the Registry Division of Simcoe (No. 51) as Number 51R-2247.
9. That part of Lot 3 in Concession I in the Township of Tay, being composed of Parts 1, 2 and 3 on a Plan deposited in the Land Registry Office for the Registry Division of Simcoe (No. 51) as Number 51R-5579.
10. That part of Lot 5 in Concession VI in the Township of Tay being composed of Part 1 on a Plan deposited in the Land Registry Office for the Registry Division of Simcoe (No. 51) as Number 51R-5326.
3. The said Regulation is further amended by adding thereto the following Schedules:

#### Schedule 16

That parcel of land situate in the Township of Tay in the County of Simcoe, being Part 4 on a Plan deposited in the Land Registry Office for the Registry Division of Simcoe (No. 51) as Number 51R-1218. O. Reg. 543/76, s. 3, *part*.

#### Schedule 17

That parcel of land situate in the Township of Tay in the County of Simcoe, being composed of that part of the east half of Lot 10 in Concession X more particularly described as follows:

Premising that Percy Street according to a Plan registered in the Land Registry Office for the Registry Division of Simcoe (No. 5) as Number 387, has a bearing of north 32° 44' 30" west and relating all bearings herein thereto;

Beginning at a place, marked by an iron bar in the westerly limit of Percy Street as follows:

Commencing at the northeasterly corner of the said Lot 10;

Thence south 57° 50' west along the northerly limit of the said Lot 184.54 feet to a point;

Thence south 57° 43' west continuing along the said northerly limit 375.72 feet to a point;

Thence south 57° 12' west continuing along the said northerly limit 233.37 feet to a point;

Thence south 57° 00' 30" west continuing along the said northerly limit 330 feet to a point;

Thence south 58° 05' west continuing along the said northerly limit 66 feet to the westerly limit of Oak Street according to a Plan registered in the said Land Registry Office as Number 248;

Thence south 32° 44' 30" east along the westerly limit of Oak Street and its continuation southerly, being also the said westerly limit of Percy Street, a total distance of 617.44 feet to the place of beginning;

Thence south 32° 44' 30" east along the said westerly limit 50 feet to an iron bar;

Thence south 57° 15' 30" west 150.15 feet to an iron bar;

Thence north 32° 44' 30" west parallel with the said westerly limit of Percy Street 50 feet to an iron bar;

Thence north 57° 15' 30" east 150.15 feet to the place of beginning. O. Reg. 543/76, s. 3, *part*.

#### Schedule 18

That parcel of land situate in the Township of Tay in the County of Simcoe, being Lot 50 according to a Plan registered in the Land Registry Office for the Registry Division of Simcoe (No. 51) as Number 1474. O. Reg. 543/76, s. 3, *part*.

G. M. FARROW  
Executive Director,  
Plans Administration Division,  
Ministry of Housing

Dated at Toronto, this 23rd day of June, 1976.

(8325)

28

# Publications Under The Regulations Act

July 17th, 1976

## THE HIGHWAY TRAFFIC ACT

### O. Reg. 544/76.

Dump Vehicle Inspection.

Made—June 23rd, 1976.

Filed—June 28th, 1976.

### REGULATION MADE UNDER THE HIGHWAY TRAFFIC ACT

#### DUMP VEHICLE INSPECTION

#### 1. In this Regulation,

- (a) "dump vehicle" means a commercial motor vehicle used for the transportation and dumping or spreading of sand, gravel, earth, crushed or uncut rock, slag, rubble, salt, calcium chloride, snow, ice or any mixture thereof, asphalt mixes or scrap metal; and
- (b) "sticker" means a vehicle inspection sticker.  
O. Reg. 544/76, s. 1.

2.—(1) Dump vehicles are prescribed as a type or class of vehicle to which section 57a of the Act applies.

(2) Subsection 1 does not apply to an unladen dump vehicle or to a dump vehicle for which a permit has been issued under this Act authorizing a gross weight of 18,000 pounds, or less. O. Reg. 544/76, s. 2.

3. A dump vehicle shall be inspected and tested in accordance with the procedures set out in Schedule 1. O. Reg. 544/76, s. 3.

4. Where the dump vehicle has been inspected and is found to comply with the inspection standards, the licensee of the station, a person authorized in writing by the licensee or the motor vehicle inspection mechanic who inspected the dump vehicle shall,

- (a) on the reverse side of the sticker indicate,
- (i) the date of inspection, and
- (ii) the licence number of the motor vehicle inspection station; and

- (b) affix the sticker on the inner surface of the windshield of the dump vehicle and as close as practicable to the top centre of the windshield. O. Reg. 544/76, s. 4.

5. A sticker is valid until the date shown on the back thereof. O. Reg. 544/76, s. 5.

6.—(1) Where a sticker is damaged or destroyed during its period of validity, a replacement shall be issued only by the station which issued the sticker.

(2) Where a sticker has been replaced by the station referred to in subsection 1, the licensee shall indicate on his records that such sticker is a replacement. O. Reg. 544/76, s. 6.

7. Where, upon the sale or transfer of a dump vehicle, the owner has obtained a safety standards certificate under section 58b of the Act, the dump vehicle shall be deemed to have met the inspection requirements of this Regulation and the licensee, a person authorized in writing by the licensee or the motor vehicle inspection mechanic inspecting the dump vehicle shall affix on the dump vehicle a sticker in the manner prescribed by section 4 at the time of issuing the safety standards certificate. O. Reg. 544/76, s. 7.

8. Section 2 comes into force on the 1st day of September, 1976. O. Reg. 544/76, s. 8.

#### Schedule 1

#### INSPECTION AND TESTING PROCEDURES AND STANDARDS FOR DUMP VEHICLES

##### BODY WORK

1.—(1) The body, sheet metal and equipment shall be inspected and tested for conditions hazardous to occupants, pedestrians or vehicles and,

- (a) each bumper shall be securely mounted;
- (b) no bumper, fender, molding or other sheet metal shall have a broken, bent or sharp edge that protrudes in such a way as to constitute a hazard to pedestrians or vehicles;
- (c) no fender shall have been removed, and each truck mud flap, where applicable, shall be in position;

- (d) each occupant compartment door shall open freely when the release mechanism is actuated and shall close securely;
  - (e) no hood latch shall be missing or fail to hold the hood closed and no safety catch, in the case of a front opening hood, shall be missing or inoperative;
  - (f) no tilt cab latch shall be missing or fail to hold the tilt cab latched and no safety catch shall be missing or inoperative;
  - (g) each occupant seat shall be securely mounted and shall maintain its position and adjustment;
  - (h) if fitted, a driver's sun visor shall function as intended;
  - (i) where required under the provisions of the *Motor Vehicle Safety Act* (Canada), no seat belt assembly or its anchorages shall have been removed, rendered partly or wholly inoperative, or modified so as to reduce their effectiveness;
  - (j) if fitted with seat belt assemblies, each belt anchorage shall be secure;
  - (k) if fitted with seat belt assemblies, each belt buckle and retractor shall operate as intended; and
  - (l) if fitted with seat belt assemblies, no belt webbing shall be visibly damaged so as to reduce its effectiveness.
- (2) The frame and underbody shall be inspected and,
- (a) no chassis frame member shall be visibly cracked, perforated by corrosion, or have loose or missing connecting fasteners; and
  - (b) the underbody, excluding the underbody of a separate cargo body, shall not be visibly perforated by rust or otherwise damaged, or have any opening other than those intended by the original manufacturer, that could allow entry of exhaust gases.
- (3) The condition and security of mounting of each rear view mirror shall be inspected and,
- (a) no inside rear view mirror shall have been removed except on a motor vehicle having no rear window or having a rear window that is permanently obstructed by the body of the vehicle;
  - (b) each mirror shall be securely mounted;
  - (c) no mirror shall be cracked or broken or have any reduction in reflecting surface owing to deterioration of silvering; and
  - (d) in the case of a motor vehicle where there is no rear window, or the view through the rear window is restricted in such a way as not to afford a driver a clear view to the rear of the motor vehicle, the outside rear view mirror or mirrors shall not be missing.
- (4) The windshield and windows shall be inspected and tested and,
- (a) no material that obstructs vision shall be fitted in place of glazing in the windshield or in any side window to the left or right of the driver's seat;
  - (b) no glazing material in the windshield or in any side window to the left or right of the driver's seat shall be crazed, clouded or fogged;
  - (c) no glazing material shall have exposed sharp edges or any part missing;
  - (d) there shall be no star, stone chip or crack in the area of the windshield swept by the driver's wiper blade, that may interfere with a driver's vision; and
  - (e) the window, adjacent to the driver's seating position, shall open readily to permit a signal to be given by means of the hand and arm.
- (5) The fuel system shall be inspected and tested and,
- (a) no mounting or attachment shall be missing or insecure;
  - (b) no filler cap shall be missing or insecure; and
  - (c) no leakage shall be present at any point in the fuel system.
- (6) The exhaust system, including exhaust manifolds, shall be inspected and tested and,
- (a) no exhaust pipe, muffler or tail pipe shall be missing or insecurely mounted;
  - (b) no leakage shall be present at any point in the exhaust system, except through drain holes provided by the manufacturer; and
  - (c) no component shall be so located as to cause charring or other heat damage to any wiring, fuel line, brake line or combustible material of the vehicle.



(7) Where a fifth wheel is installed, it shall be inspected and,

- (a) the fifth wheel shall be fastened securely to the vehicle;
- (b) in the case of a fifth wheel secured to the vehicle frame by means of U-bolts, positive stops shall be provided to prevent the fifth wheel from shifting on the frame;
- (c) the jaw closure mechanism and locking system shall be in good working order and shall not be broken, cracked or excessively worn; and
- (d) the slider mechanism, if fitted, shall lock securely and shall not show any signs of failure or excess wear.

(8) If installed, the trailer hitch, hitch mounting and connecting devices for safety cables and chains shall be inspected and tested and,

- (a) no trailer hitch or towing structure, to which a trailer hitch is attached shall be insecurely mounted;
- (b) no latch mechanism shall fail to close securely;
- (c) no part shall be missing, cracked, broken, excessively bent, seized or excessively worn;
- (d) no cast or forged hitch shall show any indication that repairs have been made by means of brazing or welding; and
- (e) no connecting devices provided at the rear of a vehicle for the attachment of a safety chain or cable shall be insecurely fastened, missing, cracked, broken or excessively worn.

2.—(1) Brake drums or dust shields shall be removed from the axles, as set out in the Table, for internal examination of brake assemblies.

TABLE

COLUMN 1	COLUMN 2	COLUMN 3
Inspection	Power Units with drum type hydraulic or boosted hydraulic brakes on one or more driving axles	Power Units with drum type full air brakes on one or more driving axles
July 15th to Dec. 31st	Remove the brake drum from the right side of the rearmost driving axle	Remove the complete dust shield assemblies from both sides of the rearmost driving axle
<ul style="list-style-type: none"> <li>(a) In the case of an air-braked vehicle having non-removable dust shields or dust shields not accessible for removal, the brake drum specified in Column 2 of the Table shall be removed.</li> <li>(b) When the brakes are applied and released, any wheel brake assembly, including one on any non-driving axle, that gives visual or aural indication that a defect may exist and cannot be verified except by removal of its brake drum or caliper assembly, then that drum or caliper assembly shall be removed.</li> <li>(c) Where a brake drum or disc brake pads have been removed, the brake drum or disc and all operating and structural components of the brake system shall be inspected and tested and,</li> </ul>	<ul style="list-style-type: none"> <li>(i) no drum or disc shall have any external crack or cracks on the friction surface, other than normal heat check cracks, that reach the edge of the drum bore or periphery of the disc;</li> <li>(ii) no drum or disc shall have any mechanical damage to the friction surface, other than that which may be attributed to normal wear;</li> <li>(iii) no ventilated disc shall have broken or visibly cracked cooling fins;</li> <li>(iv) no inside diameter of a drum shall be greater than and no thickness of a disc shall be less than the dimension stamped on the drum or disc or where the dimension is not</li> </ul>	

- stamped on the drum or disc, the vehicle manufacturer's limit for re-machining plus fifty per cent of remachine allowance for wear;
- (v) no bonded lining shall be thinner than one-sixteenth of an inch when measured at the thinnest point, and the surface of a riveted or bolted lining shall not be closer than one-sixteenth of an inch to any rivet or bolt head;
  - (vi) no lining of a disc brake assembly shall be worn to the extent that a wear indicator is in contact with the rotor;
  - (vii) no brake lining shall be broken or loose on its shoe or pad;
  - (viii) no brake lining shall show evidence of contamination such as to effect braking performance;
  - (ix) no brake cylinder shall show evidence of leakage;
  - (x) no mechanical or structural part shall be misaligned, badly worn, cracked, broken, binding, seized, missing or insecure and no grease retainer shall be leaking or missing;
  - (xi) no brake piston in a drum brake shall fail to move when moderate pressure is applied to the brake pedal; and
  - (xii) no automatic adjuster shall be in-operative.
- (d) Where dust shields only have been removed or disc brake pads have not been removed, all visible operating and structural components of the brake assembly shall be inspected and tested and,
- (i) when the brakes are applied and released there shall not be visible or aural indication that any component is defective, and all brake shoes or pads shall make full contact with the brake drum or disc and shall release immediately without indication of binding;
  - (ii) no drum or disc shall have any external crack or cracks on the friction surface, other than normal heat check cracks, that reach the edge of the drum bore or periphery of the disc;
  - (iii) no drum or disc shall have any mechanical damage to the friction surface, other than that which may be attributed to normal wear;
  - (iv) no ventilated disc shall have broken or visibly cracked cooling fins;
  - (v) no inside diameter of a drum shall be greater than and no thickness of a disc shall be less than the dimension stamped on the drum or disc or where the dimension is not stamped on the drum or disc, the vehicle manufacturer's limit for remachining plus fifty per cent of remachine allowance for wear;
  - (vi) no bonded lining shall be thinner than one-sixteenth of an inch when measured at the thinnest point, and the surface of a riveted or bolted lining shall not be closer than one-sixteenth of an inch to any rivet or bolt head;
  - (vii) no lining of a disc brake assembly shall be worn to the extent that a wear indicator is in contact with the rotor;
  - (viii) no brake lining shall be broken or loose on its shoe or pad;
  - (ix) no brake lining shall show evidence of contamination such as to effect braking performance;
  - (x) there shall be no indication that any mechanical or structural part is misaligned, badly worn, cracked, broken, bent, binding, seized, missing or insecure; and
  - (xi) no automatic adjuster shall be in-operative.
- (2) The air chamber stroke of each cam-actuated brake, and the shoe to drum clearance of each wedge-actuated brake having an inspection opening through which measurements can be taken, shall be measured with their drums installed and,
- (a) in the case of a cam-actuated full air brake, the stroke of the air chamber push rod shall not exceed the limit designated by the manufacturer at which time readjustment is recommended, or eighty per cent of the full stroke if the former is not designated; and
  - (b) in the case of a wedge-actuated brake, the shoe to drum clearance shall not be in excess of sixty-thousandths of an inch with the brakes fully released.

(3) All hydraulic, vacuum and air system components, which are external to the wheel brakes, including reservoirs, fittings, valves, supports, hose clamps, connections, air chambers, air cleaners, and hoses and tubes other than those portions that are within structures and not visible, shall be inspected and tested and,

- (a) with vacuum boost or air system fully charged, there shall be no hydraulic, vacuum or air leak in the service brake system when the service brakes are fully applied and released;
- (b) no hydraulic, air or vacuum hose or tube shall be abraded, restricted, crimped, cracked, broken or be so located as to chafe against a component or have damaged or missing clamps or supports;
- (c) the hydraulic fluid level in any reservoir shall not be below the minimum level as specified by the manufacturer or where no specification is made by the manufacturer, no more than one-quarter inch below the lowest edge of each filler opening; and
- (d) the vacuum system or air compressor air cleaner shall not be clogged.

(4) All mechanical components of the service, parking and emergency brake systems, which are external to the wheel or drive shaft brakes, shall be inspected and tested and no mechanical part shall be misaligned, insecure, excessively worn, broken, binding, seized, missing or frayed.

(5) In the case of a motor vehicle equipped with hydraulic service brakes, the hydraulic system and related warning devices shall be tested and,

- (a) a hydraulic master cylinder push rod shall be properly adjusted;
- (b) in the case of a vehicle equipped with dual circuit hydraulic brakes, the brake failure warning lamp shall be operative;
- (c) with moderate foot force maintained on the service brake pedal for ten seconds and, in the case of power boosted brakes, with the engine running, the service brake pedal shall not move towards the applied position; and
- (d) with heavy foot force applied to the service brake pedal and, in the case of power boosted brakes, with the engine running,
  - (i) the total pedal travel shall not exceed eighty per cent of the total available travel, and

- (ii) on a vehicle equipped with dual circuit hydraulic brakes, the brake failure warning lamp shall not come on.

(6) In the case of a motor vehicle equipped with power boosted hydraulic brakes, after the engine has been stopped and the vacuum, air or hydraulic boost has been depleted, the power boosted system shall be tested by holding moderate pressure on the service brake pedal and after starting the engine, the pedal shall move towards the applied position.

(7) In the case of a commercial motor vehicle equipped with air boosted hydraulic brakes or full air brakes, the air system shall be inspected and tested and,

- (a) the compressor drive belt, if fitted, shall have correct tension, and shall not be cut, frayed or excessively worn;
- (b) with the engine running at a fast idle, the time required to build air pressure from fifty pounds per square inch gauge to ninety pounds per square inch gauge shall not exceed three minutes;
- (c) the low pressure warning device shall operate when the air pressure is reduced to the fifty to seventy pounds per square inch gauge range;
- (d) the governor cut-in and cut-out pressures shall not be lower than or higher than that specified by the vehicle manufacturer or, if not specified by the vehicle manufacturer, eighty pounds per square inch gauge and one hundred and thirty-five pounds per square inch gauge respectively;
- (e) with the air brake system fully charged and engine stopped, air pressure drop shall not exceed,
  - (i) with the service brakes released, two pounds per square inch in one minute,
  - (ii) with the service brakes fully applied, three pounds per square inch in one minute; and
- (f) with the air brake system fully charged and immediately after the engine is stopped, the compressed air reserve shall be sufficient to permit one full service brake application from fully charged system pressure without lowering reservoir pressure more than twenty per cent.

(8) In the case of a commercial motor vehicle equipped with vacuum boosted hydraulic brakes, the vacuum gauge and low vacuum warning device, if fitted, shall be tested and,

- (a) the vacuum gauge shall be operative; and
  - (b) with engine stopped, the warning device shall operate before the vacuum reserve drops to less than eight inches of mercury, or if no vacuum gauge is fitted, there shall be at least one boosted brake application available after the warning device operates.
- (9) The parking brake shall be tested by fully applying the control and then releasing it and,
- (a) the brake, while set in the fully applied position and not held by foot or hand force, or by hydraulic or air pressure, shall hold the vehicle stationary against the engine at a light throttle setting for a few seconds both in reverse gear and in low forward gear; and
  - (b) the brake shall fully release when the release control is operated.
- (10) In the case of a commercial motor vehicle, the emergency brake system, if fitted, shall be tested by fully applying the control and then releasing it and,
- (a) the brakes, while set in the fully applied position, with the transmission in a low forward gear, shall hold the vehicle stationary against the engine at a light throttle setting for a few seconds;
  - (b) there shall be reserve travel available beyond the full brake application position; and
  - (c) the brakes shall fully release when the release control is operated.
- (11) The service brake system shall be tested for maximum performance and integrity by stopping the vehicle from a speed of not more than ten miles per hour with heavy pedal force on a dry, smooth, hard paved surface free from loose material and,
- (a) each wheel brake, other than a heavy truck front wheel brake and a wheel brake controlled by an anti-lock or brake proportioning device, shall cause its wheel to slide;
  - (b) no component shall fail; and
  - (c) no wheel brake shall fail to release immediately.
- (12) The service brake system shall be tested for brake pull on a suitable brake testing machine or by stopping the vehicle from a speed of twenty miles per hour in the shortest possible distance on a substantially level, dry, smooth, hard paved surface free from loose material without locking any wheel brake, and there shall be no brake pull either to the left or to the right.

## ENGINE CONTROLS AND STEERING

3.—(1) The complete accelerator linkage system shall be inspected and tested while the engine is running and the vehicle is stationary with the transmission in neutral and no component shall be missing, damaged, worn or out of adjustment so as to prevent the engine speed dropping to idle when the accelerator pedal is released.

(2) In the case of power boosted steering, the power steering drive belt and reservoir fluid level shall be inspected, and with the engine running, the hydraulic system shall be inspected for leaks and,

- (a) the power steering drive belt shall not be missing, cut, frayed or excessively worn, and shall have correct tension;
- (b) the fluid in the power steering reservoir shall not be lower than the minimum level specified by the vehicle manufacturer; and
- (c) the hydraulic system shall not show excessive fluid leakage.

(3) The steering column and box shall be inspected and tested and,

- (a) the steering column and box shall not be loose in their mountings to the body and frame;
- (b) no bolt or nut shall be loose or missing from a mounting; and
- (c) steering shaft couplings and splines shall not have excessive play.

(4) Front wheel alignment shall be inspected while all wheels are on the ground and the front wheels are in the straight ahead position, and they shall not be visibly out of alignment.

(5) The steering mechanism shall be tested for free movement while the front wheels are on the ground in the straight ahead position and, in the case of a vehicle having power boosted steering, the test shall be carried out while the engine is running and,

- (a) free movement of the steering wheel rim, with no movement of the front wheels, shall not exceed the limit designated by the vehicle manufacturer or, in a case where the limit is not designated, two and three-quarter inches; and
- (b) there shall not be excessive play in any steering linkage joint.

(6) The steering mechanism shall be tested for freedom of movement while the front wheels are on the ground and, in the case of a vehicle equipped with power boosted steering with the

engine operating, and the front wheels shall turn from full right to full left and back again without interference or indication of roughness in the mechanism.

(7) The steering linkage shall be inspected and tested for wear, damage and maladjustment while the front wheels are off the ground and the vehicle is supported so that the steering linkage assumes its normal attitude and,

- (a) without movement of the opposite wheel, no front wheel shall have play about a vertical axis in excess of one-half of an inch as measured at the extreme front or rear of the tire tread face;
- (b) no part of a steering linkage system shall be damaged, repaired or modified so as to visibly weaken the linkage system or affect the proper steering of the vehicle; and
- (c) no nut, bolt or cotter pin shall be loose, excessively worn or missing.

#### SUSPENSION

4.—(1) Inner control arm pivots, king pins and front suspension ball joints shall be inspected for wear and damage while the wheels of the vehicle are off the ground so that the suspension joints are not under load and,

- (a) no non-load carrying ball joint shall show any perceptible play;
- (b) no load-carrying ball joint shall have play in excess of that specified by the vehicle manufacturer;
- (c) in the case of king pins, no front wheel shall have a rocking play about a horizontal axis in excess of one-half of an inch as measured at the extreme top or bottom of the tire tread face;
- (d) no control arm inner pivot shall have excessive play;
- (e) no wheel bearing shall give indication of excessive wear or damage when the bearing is rotated; and
- (f) no wheel bearing shall be maladjusted so as to result in excessive play or binding.

(2) Front and rear springs, shackles, U-bolts, centre-bolts, radius rods, shock-absorbers, equalizers, stabilizers, and attachments thereto, shall be inspected, and none shall be loose, bent, cracked, broken, disconnected or missing.

(3) The rear axle or axles shall be inspected for alignment and the rear axle or axles shall not be tracking improperly so as to adversely affect control of the vehicle.

(4) The air suspension system, if fitted, shall be inspected and tested and,

- (a) in the case of a vehicle equipped with full air brakes, when the engine is started with zero gauge air pressure in the entire air system, including the air brake system, air shall not begin to flow into the suspension system before fifty-five pounds per square inch gauge is reached in the brake system;
- (b) with air in the suspension system at normal operating pressure and retractable axles in both up and down positions, there shall be no air leakage;
- (c) with air in the suspension system at normal operating pressure, the vehicle body and chassis frame shall be supported clear of all axles and shall not lean to one side; and
- (d) with air in the suspension system at normal operating pressure, each retractable axle shall respond properly to its axle lift control switch or valve.

#### ELECTRICAL

5.—(1) The horn shall be inspected and tested and,

- (a) the horn shall not be loose on its mounting; and
- (b) the horn shall function.

(2) The windshield washer and defroster systems, if fitted, and the windshield wiper system shall be inspected and tested and,

- (a) each wiper arm and blade assembly shall sweep the original intended area;
- (b) no part of the windshield wiper system shall be missing, badly worn or deteriorated so as to impair its effectiveness;
- (c) the windshield washer system shall function; and
- (d) the windshield defroster system shall deliver air to the windshield.

(3) In the case of a vehicle originally equipped with a neutral safety starting switch, it shall be tested and,

- (a) the neutral safety starting switch shall not have been removed; and
- (b) the starter shall operate only with the gear selector or transmission in "P" (Park) or "N" (Neutral).

## LIGHTING

6.—(1) Prescribed lamps and reflectors shall be inspected and tested and,

- (a) a circuit shall light the filaments of the prescribed lamps when the appropriate switch position is applied, and the operation of any circuit shall not interfere with the operation of any other circuit;
- (b) a lens or reflex reflector shall be correctly installed and shall not be discoloured or missing in whole or in part;
- (c) each lamp and reflector shall be securely mounted on the vehicle and none shall be missing;
- (d) the turn signal flasher unit shall operate properly and no indicator lamp shall fail to flash;
- (e) no headlamp shall be coated with a coloured lacquer; and
- (f) no headlamp shall be modified by the attachment to the lamp or to the vehicle of any device that reduces the effective area of the lens or brightness of the light.

(2) A headlamp alignment inspection shall be carried out after front wheel alignment, rear axle tracking, beam switching and functioning of bulbs have been inspected, tested and have met the prescribed standards and,

- (a) in the case of headlamps inspected using mechanical aimers set to zero for vertical aim, compensated for the floor slope and mounted on the headlamps in accordance with the manufacturer's instructions, the mechanical limits shall be,
  - (i) not higher than four units up nor lower than four units down and,
  - (ii) not more than four units to the left nor more than four units to the right,
 as shown on the scales of the aimers;
- (b) in the case of a dual beam or type "2" headlamp inspected visually on the low or passing beam,
  - (i) the top edge of the low beam high-intensity zone shall be not more than four inches above nor more than four inches below the horizontal centre-line of the lamp, and

- (ii) the left edge of the low beam high-intensity zone shall be not more than four inches to the left nor more than four inches to the right of the vertical centre-line of the lamp,

as measured on a screen placed twenty-five feet in front of the lamp or its equivalent using a headlamp testing machine which has been compensated for floor slope and aligned with the vehicle in accordance with the manufacturer's instructions; and

- (c) in the case of a single beam or type "1" headlamp inspected visually on the high or upper beam, the centre of the high beam high-intensity zone shall be,
  - (i) not more than four inches above nor more than four inches below the horizontal centre-line of the lamp, and
  - (ii) not more than four inches to the left nor more than four inches to the right of the vertical centre-line of the lamp,

as measured on a screen placed twenty-five feet in front of the lamp, or its equivalent using a headlamp testing machine which has been compensated for floor slope and aligned with the vehicle in accordance with the manufacturer's instructions.

## TIRES AND WHEELS

7.—(1) In this section, "construction type" means a type of tire carcass such as bias ply, belted-bias and radial ply and does not include variations in cord material such as rayon, polyester and nylon used in building a tire carcass.

(2) All tires installed on axles shall be inspected for depth of tread, tread defects, sidewall defects, proper size application, regrooving, and mixed construction types and,

- (a) except for front tires, no tire shall be worn sufficiently,
  - (i) for the tread wear indicators to contact the road, or
  - (ii) that less than two thirty-seconds of an inch of tread depth remains,

in any two adjacent major grooves at three equally spaced intervals around the circumference of the tire;

- (b) in the case of front tires, no tire shall be worn sufficiently that less than four thirty-seconds of an inch of tread depth remains

in any two adjacent major grooves at three equally spaced intervals around the circumference of the tire;

- (c) no tire shall have exposed cord at worn spots;
- (d) no tire shall have tread or sidewall cuts or snags deep enough to expose the cords;
- (e) no tire shall have any abnormal visible bump, bulge or knot;
- (f) no tire shall have been regrooved or recut below the original new tire groove depth, other than tires specially designed for such recutting and marked as being tires so designed;
- (g) no tire shall be of a smaller size than the vehicle manufacturer's specified minimum size or be sufficiently oversized as to contact any vehicle component which may affect the safe operation of the vehicle;
- (h) no mixture of construction types or sizes, except where claimed to be equivalent by tire manufacturers, shall be fitted on an axle;
- (i) tires in a dual tire set shall not be in contact with each other or differ from each other in overall diameter by more than one-half of an inch or in circumference by more than one and one-half inches; and
- (j) no vehicle shall be fitted with a tire which bears a mark indicating restricted use such as "not for highway use" or "farm use only".

(3) All wheels installed on axles shall be inspected for defects and damage and,

- (a) no wheel stud, bolt, clamp, nut or lug shall be loose, missing, damaged, broken, mismatched or have insufficient thread engagement;
- (b) no disc wheel assembly shall have any visible crack, elongated bolt hole, indication of repair by welding, or be so bent or damaged as to affect the safe operation of the vehicle;
- (c) no wheel rim or lock ring shall be mismatched, bent, sprung, or otherwise damaged so as to affect the safe operation of the vehicle; and
- (d) no cast wheel shall show evidence of excessive wear in the clamp area. O. Reg. 544/76, Sched. 1.

## THE HIGHWAY TRAFFIC ACT

O. Reg. 545/76.

Safety Standards Certification.

Made—June 23rd, 1976.

Filed—June 28th, 1976.

### REGULATION TO AMEND ONTARIO REGULATION 477/74 MADE UNDER THE HIGHWAY TRAFFIC ACT

1. Section 1 of Ontario Regulation 477/74 is amended by adding thereto the following clause:

(d) "sticker" means a vehicle inspection sticker.  
O. Reg. 477/74, s. 1; O. Reg. 545/76, s. 1.

2. Section 2 of the said Regulation is revoked and the following substituted therefor:

2.—(1) Stations are classified as follows:

(a) Class F is a fleet station;

(b) Class G is a station operated by,

(i) Her Majesty the Queen in right of Canada or Ontario,

(ii) a municipality, or

(iii) a school board or commission on behalf of a municipality; and

(c) Class P is any station other than a Class F or G station.

(2) Upon the payment of the fees prescribed by subsection 1 of section 18,

(a) the holder of a Class F licence may apply to have the licence changed to a Class P licence; and

(b) the holder of a Class P licence may apply to have the licence changed to a Class F licence. O. Reg. 545/76, s. 2.

3. Section 4 of the said Regulation is revoked and the following substituted therefor:

4.—(1) It is a condition of every licence that the licensee shall,

(a) own or lease the premises in which the inspections are carried out; and

(b) display the licence in a conspicuous position in the station.

(2) It is a condition of every Class F and G licence that the licensee shall not issue or authorize any person to issue a certificate or affix or authorize any person to affix a sticker unless the certificate or sticker is for a vehicle for which a permit or validated permit has been issued in the name of the licensee.

(3) It is a condition of every licence that,

- (a) a safety standards certificate for a used motor vehicle, except a motorcycle or an historic vehicle shall not be issued unless the used motor vehicle has been inspected and tested in accordance with the procedures set out in Schedule 1 and is found to comply with the standards set out in Schedule 1;
- (b) a safety standards certificate for a used motorcycle shall not be issued unless the motorcycle has been inspected and tested in accordance with the procedures set out in Schedule 2 and is found to comply with the standards set out in Schedule 2;
- (c) a safety standards certificate for an historic vehicle, as defined in clause *b* of section 1 of Regulation 418 of Revised Regulations of Ontario, 1970, shall not be issued unless the historic vehicle has been inspected and tested in accordance with the procedures set out in Schedule 3 and is found to comply with the standards set out in Schedule 3; and
- (d) a sticker for a dump vehicle as defined in section 1 of Ontario Regulation 544/76 shall not be issued unless the dump vehicle has been inspected and tested in accordance with the procedures set out in Schedule 1 of Ontario Regulation 544/76 and is found to comply with the standards set out in the said Schedule 1. O. Reg. 545/76, s. 3.

4. Subsection 2 of section 10 of the said Regulation is revoked and the following substituted therefor:

(2) Where a licence expires, is revoked or where the licensee ceases to operate a motor vehicle inspection station, the licensee shall return to the Ministry.

- (a) all unused certificate forms and stickers issued to him and the fee paid therefor by the licensee shall be refunded; and
- (b) all vehicle inspection records maintained by him. O. Reg. 545/76, s. 4.

5. Section 11 of the said Regulation is revoked and the following substituted therefor:

11.—(1) A licensee shall report forthwith to the Director any loss, theft or destruction of any certificate form or sticker and shall include in the report the serial numbers of all certificates or stickers lost, stolen or destroyed and all available information relevant to the loss, theft or destruction.

(2) If any lost or stolen certificate form or sticker is recovered by a licensee subsequent to the report being given to the Director pursuant to subsection 1, the licensee shall forthwith forward to the Ministry the recovered certificate form or sticker.

(3) Where the licensee forwards to the Ministry the recovered certificate form or sticker in accordance with subsection 2, the fee paid therefor by the licensee shall be refunded. O. Reg. 545/76, s. 5.

6. The said Regulation is amended by adding thereto the following section:

11a. A licensee shall return all unused stickers to the Ministry within 30 days after the validity of the sticker expires and the fee paid therefor by the licensee shall be refunded. O. Reg. 545/76, s. 6.

7. Section 12 of the said Regulation is revoked and the following substituted therefor:

12.—(1) It is a condition of every licence that where,

- (a) a vehicle is inspected at a station;
- (b) repairs or adjustments to the vehicle or its equipment are required to qualify it for a certificate or sticker;
- (c) the inspection fee charged by the licensee is paid;
- (d) the required repairs or adjustments to the vehicle or its equipment are made at a place other than the station; and
- (e) the vehicle is brought back to the station for issuance of the certificate or affixing of a sticker within ten days of the original inspection,

no additional inspection fee shall be charged by the licensee.

(2) Notwithstanding subsection 1, an additional fee may be charged where it is necessary to examine a wheel brake assembly a second time prior to issuing a certificate or affixing a sticker to the vehicle. O. Reg. 545/76, s. 7.



8. Section 13 of the said Regulation, as remade by section 1 of Ontario Regulation 196/76, is revoked and the following substituted therefor:

13.—(1) A used motor vehicle, except a motorcycle or an historic vehicle, shall be inspected and tested in accordance with the procedures set out in Schedule 1.

(2) A used motorcycle shall be inspected and tested in accordance with the procedures set out in Schedule 2.

(3) An historic vehicle, as defined in clause b of section 1 of Regulation 418 of Revised Regulations of Ontario, 1970, shall be inspected and tested in accordance with the procedures set out in Schedule 3. O. Reg. 545/76, s. 8.

9. Subsection 2 of section 14 of the said Regulation is revoked and the following substituted therefor:

(2) The identifying sign provided by the Ministry shall remain the property of the Crown and shall be returned to the Ministry by the licensee when the licensee ceases to hold a P licence or ceases to operate a station. O. Reg. 545/76, s. 9.

10. Section 16 of the said Regulation is revoked and the following substituted therefor:

16. Every licensee shall keep on the licensed premises,

- (a) a copy of each certificate issued by the licensee, for a period of two years from the date of issue;
- (b) a record of all vehicles inspected and where applicable, a list of defects and recommended repairs, for a period of two years from the date of inspection;
- (c) a written record of all persons authorized from time to time by the licensee to countersign certificates or affix stickers on behalf of the licensee, for a period of two years from the date of termination of such authority; and
- (d) in respect of every vehicle to which a sticker has been affixed, a vehicle inspection record signed by the motor vehicle inspection mechanic inspecting the vehicle and the licensee or a person authorized in writing by the licensee, showing the,

- (i) name of the owner of the vehicle,
- (ii) date of inspection,
- (iii) make of the vehicle inspected,

(iv) current number plate issued by the Ministry of the vehicle inspected,

(v) vehicle identification number,

(vi) odometer reading of the vehicle on the date of inspection,

(vii) trade code and certificate number of the motor vehicle inspection mechanic inspecting the vehicle, and

(viii) licence number of the station,

for a period of twelve months from the date of affixing the sticker on the vehicle. O. Reg. 545/76, s. 10.

11. Subsections 1 and 3 of section 18 of the said Regulation are revoked and the following substituted therefor:

(1) The following fees shall be paid to the Ministry:

1. For a Class F motor vehicle inspection station licence.....	\$25.00
2. For a Class P motor vehicle inspection station licence.....	25.00
3. For a Class F licence replacing a Class P licence, where the fee in item 2 has been paid.....	2.00
4. For a Class P licence replacing a Class F licence, where the fee in item 1 has been paid.....	2.00
5. For the registration of a motor vehicle mechanic by a Class F or P station.....	5.00
6. For a safety standards certificate form supplied to a Class F or P station.....	.50
7. For a duplicate of a Class F or P licence in case of loss or destruction of the original.....	2.00
8. For a sticker supplied to a Class F or P station.....	1.00

O. Reg. 545/76, s. 11, *part.*

(3) Where a licence or registration referred to in item 1, 2 or 5 of subsection 1 is applied for after the 30th day of June, or on or before the 31st day of December in the year for which the licence or registration is issued, the fee therefor is reduced by one-half. O. Reg. 545/76, s. 11, *part.*

**THE PARKWAY BELT PLANNING AND DEVELOPMENT ACT, 1973**

**O. Reg. 546/76.**

County of Halton (now The Regional Municipality of Halton), City of Burlington.

Made—June 25th, 1976.

Filed—June 28th, 1976.

**REGULATION TO AMEND ONTARIO REGULATION 482/73 MADE UNDER**

**THE PARKWAY BELT PLANNING AND DEVELOPMENT ACT, 1973**

1. Paragraph v of section 2 of Ontario Regulation 482/73 is revoked and the following substituted therefor:

(v) That part of the Town of Burlington, now in the City of Burlington in The Regional Municipality of Halton more particularly described as follows:

Beginning at the intersection of the west boundary of the Town and the southerly limit of that part of the King's Highway known as No. 5;

Thence easterly following the said southerly limit to the easterly limit of Lot 20 in Concession I South of Dundas Street;

Thence southerly along the said easterly limit to a point on a line parallel to and measured 200 feet southerly at right angles to the southerly limit of the said part of the King's Highway;

Thence westerly along the said parallel line to the intersection of a line parallel to and distant easterly 100 feet from the centre line of Brant Street;

Thence southerly along the said parallel line to a point, distant 1,150 feet measured therealong from the centre line of the said part of the King's Highway;

Thence southwesterly to the intersection of the northerly limit of Brant's Block and the southeasterly limit of the easement of Bell Canada, lying on the southerly limit of Lot 21 in Concession I South of Dundas Street;

Thence continuing southwesterly following the southerly limit of the said Bell Canada easement to the intersection of a line parallel to and distant 1,150 feet measured easterly at right angles from the westerly limit of Brant's Block;

Thence southerly along the last-mentioned parallel line to the northerly limit of that part of the King's Highway known as No. 403;

Thence westerly along the said northerly limit to the westerly limit of Brant's Block;

Thence northerly along the said westerly limit to the place of beginning, excepting therefrom the following lands:

(a) those parcels of land situate in the Town of Burlington in the County of Halton, now in the City of Burlington in The Regional Municipality of Halton, designated as parts 1 and 6 on a Plan deposited in the Land Registry Office for the Registry Division of Halton (No. 20) as Number 20R-2303.

2. The said Regulation is amended by adding thereto the following sections:

43. Notwithstanding any other provision of this Order, the land described in Schedule 30 may be used for the erection and use thereon of an extension to a window manufacturing plant now on the said land provided the floor area of the extension does not exceed 8,500 square feet and the following requirements are met:

Minimum north side yard	20 feet
Maximum height of extension	35 feet

O. Reg. 546/76, s. 2, *part.*

44. Notwithstanding any other provision of this Order, the land described in Schedule 31 may be used for the erection and use thereon of one single-family dwelling and buildings and structures accessory thereto provided the requirements of sections 6 and 7 are met and provided the existing dwelling is removed. O. Reg. 546/76, s. 2, *part.*

45. Notwithstanding any other provision of this Order, the land described in Schedule 32 may be used for the erection and use thereon of a two-storey barn not exceeding 2,400 square feet in total floor area provided the following requirements are met:

Minimum front yard	200 feet
Minimum side yards	20 feet on each side
Minimum rear yard	30 feet
Maximum height of barn	40 feet

O. Reg. 546/76, s. 2, *part.*

3. The said Regulation is further amended by adding thereto the following Schedules:

### Schedule 30

Those parcels of land situate in the Town of Burlington, formerly in the Township of East Flamborough in the County of Wentworth, now in the City of Burlington in The Regional Municipality of Halton, more particularly described as follows:

1. That part of Lot 1 in Concession I of the said Township more particularly described as follows:

Beginning at a place in the northeasterly limit of the given road off lots 1 and 2, as widened by by-law 954 of the Township of East Flamborough registered in the Land Registry Office for the Registry Division of Wentworth (No. 62) as Number 1127, distant 691 feet measured northwesterly along the said north-easterly limit of the said road from the north-westerly limit of the lands described in the deed of conveyance from Thomas F. Easterbrook to Lily Scott registered in the said Land Registry Office as Number 9181 for the Township of East Flamborough;

Thence north 46° 05' west along the said north-easterly limit 285.46 feet to a point;

Thence north 49° 33' east 545 feet,  $3\frac{3}{4}$  inches to a point;

Thence south 46° 05' east 331.46 feet to a point;

Thence south 54° 42' west 551 feet,  $8\frac{1}{2}$  inches to the place of beginning.

2. That part of Lot 1 in Concession I of the said Township more particularly described as follows:

Premising that the bearing of the north-easterly limit of King Road is north 46° 03' west as shown on a Plan registered in the Land Registry Office for the Registry Division of Wentworth (No. 62) as Number 964 Miscellaneous;

Beginning at the southwesterly limit of the lands of Ontario Hydro at a point distant 1,139.46 feet measured north 49° 55' east from an iron bar planted in the northeasterly limit of King Road, as widened by by-law 954 of the Township of East Flamborough, the last-mentioned iron bar being distant 429.55 feet measured north 46° 03' west along the said northeasterly limit of the said King Road from the northwesterly limit of the right-of-way of the Canadian National Railways;

Thence south 49° 55' west 296.29 feet to a point;

Thence north 40° 27' west 189.53 feet to a point;

Thence south 49° 55' west 305.50 feet to a point;

Thence north 45° 56' 50" west 380.67 feet to a point;

Thence north 46° 02' west 384.96 feet to the southerly limit of the lands of Ontario Hydro;

Thence north 82° 15' 30" east 738.72 feet along the said southerly limit to a point;

Thence south 45° 58' 30" east along the south-westerly limit of the said Hydro lands 558.69 feet to the place of beginning. O. Reg. 546/76, s. 3, *part*.

### Schedule 31

That parcel of land situate in the Town of Burlington, formerly in the Township of East Flamborough in the County of Wentworth, now in the City of Burlington in The Regional Municipality of Halton, being composed of all of Lot 15 according to a Plan deposited in the Land Registry Office for the Registry Division of Wentworth (No. 62) as Compiled Plan Number 1333. O. Reg. 546/76, s. 3, *part*.

### Schedule 32

That parcel of land situate in the Town of Burlington in the County of Halton, now in the City of Burlington in The Regional Municipality of Halton, being composed of that part of Lot 11 in Concession I North of Dundas Street more particularly described as follows:

Premising the northeasterly limit of the said Lot 11 has a bearing of north 44° 42' 30" west and relating all bearings herein thereto;

Beginning at a place in the northeasterly limit of the said Lot 11 distant 235 feet measured south-easterly therealong from the northerly angle of the said Lot;

Thence south 38° 45' 30" west a distance of 300 feet to a point;

Thence south 44° 42' 30" east a distance of 200 feet to a point;

Thence north 38° 45' 30" east a distance of 300 feet to the northeasterly limit of the said Lot;

Thence north 44° 42' 30" west therealong a distance of 200 feet to the place of beginning. O. Reg. 546/76, s. 3, *part*.

W. DARCY MCKEOUGH  
*Treasurer of Ontario and  
 Minister of Economics and  
 Intergovernmental Affairs*

Dated at Toronto, this 25th day of June, 1976.

(8348)

29

**THE PARKWAY BELT PLANNING AND  
 DEVELOPMENT ACT, 1973**

**O. Reg. 547/76.**

County of Halton (now The Regional  
 Municipality of Halton), Town of  
 Oakville.

Made—June 25th, 1976.

Filed—June 28th, 1976.

**REGULATION TO AMEND  
 ONTARIO REGULATION 481/73  
 MADE UNDER**

**THE PARKWAY BELT PLANNING AND  
 DEVELOPMENT ACT, 1973**

1.—(1) Paragraph xiii of section 2 of Ontario  
 Regulation 481/73, as remade by section 2 of  
 Ontario Regulation 1026/75, is revoked and  
 the following substituted therefor:

(xiii) Lots 1 to 33, both inclusive, in Concession  
 XI North of Dundas Street, excepting the  
 following parcels:

1. The north one-quarter of lots 1 to 4,  
 both inclusive.
2. The south quarter of lots 1 to 3, both  
 inclusive.
3. The south quarter of lots 8 to 24, both  
 inclusive.
4. That part of Lot 29 in Concession XI  
 North of Dundas Street more particularly  
 described as follows:

Premising all bearings herein are  
 astronomic and referred to the  
 meridian through the southerly corner  
 of Lot 30 in Concession I North  
 of Dundas Street, in longitude 79°  
 47' west;

Beginning at the westerly angle of  
 the said Lot 29;

Thence north 38° 20' 30" east along  
 the northwesterly limit of the said  
 Lot a distance of 414.31 feet to an  
 angle therein;

Thence north 38° 20' east continuing  
 along the said northwesterly limit  
 of the said Lot a distance of 117.39  
 feet to the westerly limit of that  
 part of the King's Highway known  
 as No. 25 a distance of 213.09 feet  
 to a monument;

Thence continuing along the said  
 limit on a bearing of south 18° 35'  
 east a distance of 1,190.22 feet to a  
 monument;

Thence north 45° 10' 30" west along  
 the said limit a distance of 1,216.90  
 feet to the place of beginning.

5. Those portions of Lot 30 described as  
 follows:

- i. Beginning at a place in the south-  
 westerly limit of the said Lot 30  
 distant 756.92 feet measured south  
 45° east along the said southwesterly  
 limit from the westerly corner of the  
 said Lot 30, the said place of  
 beginning being also the point of  
 intersection of the said southwesterly  
 limit with the southeasterly limit  
 of the lands of the Ministry of  
 Transportation and Communications  
 as shown on a Plan deposited in the  
 Land Registry Office for the Registry  
 Division of Halton (No. 20) as  
 Number 514;

Thence north 44° 52' 30" east along  
 the said southeasterly limit a dis-  
 tance of 1.05 feet to a point;

Thence northwesterly on a curve  
 to the right of radius 848.47 feet  
 continuing along the said south-  
 easterly limit a distance of 21.04  
 feet having a chord of 21.04 feet on  
 a bearing of north 43° 42' 15" west;

Thence north 41° 39' 20" east a dis-  
 tance of 368.68 feet to a point;

Thence north 44° 08' 50" west a  
 distance of 88.28 feet to a point;

Thence north 38° 40' 10" east a  
 distance of 299.68 feet to a point;

Thence south 44° 53' east along a  
 line of post and wire fence a distance  
 of 696.47 feet to a point;

Thence south 37° 47' west a distance  
 of 672.1 feet to the southwesterly  
 limit of the said Lot 30;

Thence north 45° west a distance of 616.66 feet to the place of beginning.

- ii. Premising that the road allowance between lots 30 and 31 in Concession XI North of Dundas Street, has a bearing of north 45° west and relating all bearings herein thereto;

Commencing at a point in the north-easterly limit of the road allowance between lots 30 and 31 in Concession XI North of Dundas Street, being distant 2,033.58 feet from the most westerly corner of the said Lot 30;

Thence north 37° 47' east a distance of 10 feet to a point;

Thence south 45° east a distance of 510 feet to the place of beginning.

Thence north 37° 47' east a distance of 150 feet to a point;

Thence south 45° east a distance of 150 feet to a point;

Thence north 37° 47' east a distance of 512.10 feet to a point;

Thence north 45° west a distance of 660 feet to a point;

Thence south 37° 47' west a distance of 662.10 feet to a point;

Thence south 45° east a distance of 510 feet to the place of beginning.

- iii. The northeast half of the northwest half of the said Lot 30, excepting the lands of the Ministry of Transportation and Communications as shown on a Plan registered in the Land Registry Office for the Registry Division of Halton (No. 20) as Number 836.

6. The north half of Lot 31.

7. The north three-quarters of lots 32 and 33.

- (2) Paragraph xvii of the said section 2, as remade by section 2 of Ontario Regulation 403/76, is amended by adding thereto the following subparagraph:

2. That parcel of land situate in the Town of Oakville in The Regional Municipality of Halton designated as Part 1 on a Plan deposited in the Land Registry Office for the Registry Division of Halton (No. 20) as Number 20R-2039.

2. The said Regulation is amended by adding thereto the following section:

25. Notwithstanding any other provision of this Order, the lands described in Schedules 11, 12 and 13 may each be used for the erection and use thereon of one single-family dwelling and buildings and structures accessory thereto provided the requirements of sections 6 and 7 are met. O. Reg. 547/76, s. 2.

3. The said Regulation is further amended by adding thereto the following Schedules:

#### Schedule 11

That parcel of land formerly situate in the Town of Oakville, now in the Town of Milton in The Regional Municipality of Halton, being composed of part of Lot 4 in Concession IV, New Survey, more particularly described as follows:

Premising that the northeasterly limit of the said Lot 4 being also the southwesterly limit of the road allowance between concessions IV and V has a bearing of north 49° 34' 30" west and referring all bearings herein thereto;

Beginning at a place in the northeasterly limit of the said Lot 4 distant 489 feet, 11½ inches measured northwesterly thereon from the most easterly angle of the said Lot;

Thence north 49° 34' 30" west along the northeasterly limit of the said Lot 411 feet, 11½ inches to an iron pipe;

Thence south 33° 23' west 250 feet to an iron pipe;

Thence north 49° 34' 30" west 84 feet, 11¼ inches to a point;

Thence south 33° 23' west 1,999 feet, 1 inch, more or less, to the line of a post and wire fence marking the existing west limit of the east half of the said Lot 4, the said point being distant 981 feet, 2½ inches measured northwesterly thereon from the most southerly angle of the east half;

Thence south 49° 08' east along the last-mentioned limit 497 feet, 4¾ inches to a point;

Thence north 33° 23' east 2,252 feet, 11¾ inches to the place of beginning. O. Reg. 547/76, s. 3, *part*.

#### Schedule 12

That parcel of land formerly situate in the Town of Oakville, now in the Town of Milton in The Regional Municipality of Halton, being composed of part of the southwest half of Lot 5 in Concession IV of the New Survey more particularly described as follows:

Premising that the southeasterly limit of the road allowance between lots 5 and 6 across the south-westerly half of the said Lot 5 has a bearing of north 38° 42' 20" east and relating all bearings herein thereto;

Beginning at an iron bar planted in the said southeasterly limit of the road allowance between lots 5 and 6 a distance of 500 feet measured south-westerly therealong from the limit between the east and west halves of the said Lot 5;

Thence south 44° 42' 40" east a distance of 877 feet to an iron bar planted;

Thence south 38° 42' 20" west a distance of 500 feet to an iron bar planted;

Thence north 44° 42' 40" west a distance of 877 feet to an iron bar planted in the said southeasterly limit of the road allowance between lots 5 and 6;

Thence northeasterly therealong a distance of 500 feet to the place of beginning. O. Reg. 547/76, s. 3, *part*.

#### Schedule 13

That parcel of land formerly situate in the Town of Oakville, now in the Town of Milton in The Regional Municipality of Halton, being composed of part of the northwest half of Lot 11 in Concession IV, New Survey, more particularly described as follows:

Premising that the bearings herein are referred to the southeast limit of the road allowance between concessions IV and V, New Survey, and assumed to be north 45° 09' 40" west and relating all bearings herein thereto;

Beginning at a point marked by a standard iron bar planted in the northwesterly limit of the road allowance between lots 10 and 11 in the said Concession, and which point is distant 500 feet measured north 38° 09' 50" east therealong from the most southerly angle of the northeast half of the said Lot 11;

Thence north 38° 09' 50" east along the northwesterly limit of the road allowance 500 feet to a point;

Thence north 45° 11' west 877.13 feet to a point;

Thence south 38° 09' 50" west 500 feet to a point;

Thence south 45° 11' east 877.13 feet to the place of beginning. O. Reg. 547/76, s. 3, *part*.

W. DARCY McKEOUGH  
*Treasurer of Ontario and  
Minister of Economics and  
Intergovernmental Affairs*

Dated at Toronto, this 25th day of June, 1976.

#### THE PARKWAY BELT PLANNING AND DEVELOPMENT ACT, 1973

O. Reg. 548/76.

County of Peel (now The Regional Municipality of Peel), Town of Mississauga (now City of Brampton).

Made—June 25th, 1976.

Filed—June 28th, 1976.

#### REGULATION TO AMEND ONTARIO REGULATION 479/73 MADE UNDER THE PARKWAY BELT PLANNING AND DEVELOPMENT ACT, 1973

1.—(1) Paragraph ii of section 2 of Ontario Regulation 479/73, as remade by section 1 of Ontario Regulation 242/76, is further amended by adding thereto the following subparagraph:

e. that part of lots 1, 2 and 3 designated as Part 1 on a Plan deposited in the Land Registry Office for the Land Registry Division of Peel (No. 43) as Number 43R-3988.

(2) Paragraph v of the said section 2, as remade by section 1 of Ontario Regulation 449/75, is revoked and the following substituted therefor:

(v) The north half of the south half of the west half of Lot 14 in Concession V East of Hurontario Street, the north half of the said Lot 14 and the south half of Lot 15 in the said Concession excepting that portion of land more particularly described as follows:

1. That parcel of land situate in the City of Brampton in The Regional Municipality of Peel, formerly in the Town of Mississauga in the County of Peel, being composed of that part of Lot 15 in the said Concession more particularly described as follows:

Beginning at a place in the south-easterly limit of Steeles Avenue, as widened by an Instrument registered in the Land Registry Office for the Registry Division of Peel (No. 43) as Number 169706, located as follows:

Commencing at the most northerly angle of the said Lot 15;

Thence south 44° 11' 40" east, a distance of 27.16 feet, more or less, to the intersection with the line drawn parallel to and perpendicularly distant 27 feet measured southeasterly from the southeasterly limit of Steeles Avenue;

Thence south 39° 31' 40" west along the said parallel line, a distance of 287.25 feet to a standard iron bar marking the place of beginning of the hereinafter described parcel;

Thence south 44° 12' 55" east, a distance of 319.29 feet to a standard iron bar;

Thence north 39° 31' 40" east, a distance of 137.10 feet to a standard iron bar;

Thence south 44° 13' 25" east, a distance of 13.29 feet to a standard iron bar;

Thence north 39° 35' 45" east, a distance of 122.99 feet to a standard iron bar;

Thence south 39° 16' 30" east, a distance of 699.64 feet to a standard iron bar;

Thence south 20° 15' 25" west, a distance of 817.88 feet to a standard iron bar;

Thence south 27° 01' 05" west, a distance of 768.76 feet to a standard iron bar;

Thence north 66° 51' 30" west, a distance of 25.33 feet to a standard iron bar;

Thence south 23° 08' 30" west, a distance of 680 feet to a standard iron bar in the line between the southeast and the northwest halves of the said Lot;

Thence north 44° 08' 35" west, a distance of 46.68 feet to a standard iron bar;

Thence north 43° 21' 25" west, a distance of 244.08 feet to a standard iron bar;

Thence north 44° 54' 25" west, a distance of 349.83 feet to a standard iron bar;

Thence north 44° 23' 25" west, a distance of 490.30 feet to a standard iron bar;

Thence north 44° 15' 25" west, a distance of 499.67 feet, more or less, to the intersection with the line drawn parallel to and perpendicularly distant 27 feet measured southeasterly from the southeasterly limit of Steeles Avenue;

Thence north 39° 31' 40" east, a distance of 1,918.75 feet to the place of beginning.

2. Schedule 4 to the said Regulation, as made by section 2 of Ontario Regulation 674/75, is revoked and the following substituted therefor:

#### Schedule 4

That parcel of land situate in the City of Brampton in The Regional Municipality of Peel, formerly in the Township of Toronto in the County of Peel, being composed of that part of the east half of Lot 14 in Concession III West of Hurontario Street more particularly described as follows:

Premising that the northeasterly limit of the easterly half of Lot 13 in the said Concession has a course of north 45° 11' west and relating all bearings herein thereto;

Beginning at an iron bar planted in the northeasterly limit of the said Lot 14 a distance of 235 feet measured northwesterly thereon from the most easterly angle of the said Lot 14;

Thence south 37° 45' 10" west parallel to the southeasterly limit of the said Lot a distance of 368 feet to an iron bar planted;

Thence south 45° 26' 30" east parallel to the northeasterly limit of the said Lot a distance of 235 feet to an iron bar planted in the southeasterly limit of the said Lot, the last-mentioned iron bar being distant 368 feet measured southwesterly along the said southeasterly limit from the most easterly angle of the said Lot;

Thence south 38° 26' 30" west along the said southeasterly limit a distance of 750 feet and ½ inch to an angle therein;

Thence south 39° 55' 50" west continuing along the said southeasterly limit a distance of 993 feet to an iron bar planted to mark the point of intersection thereof with the northeasterly limit of the right-of-way of the Canadian Pacific Railway Company;

Thence north 51° 45' 50" west along the northeasterly limit of the said right-of-way a distance of 414 feet, 3 inches to an iron bar planted to mark the beginning of a curve to the right having a radius of 5,696 feet, 7¾ inches;

Thence northwesterly along the arc of the last-mentioned curve to the right and continuing along the said northeasterly limit a distance of 603 feet, 11¾ inches to an iron bar planted to mark the end of the said curve, the chord of the said arc having a length of 603 feet, 8½ inches and a course of north 48° 44' west;

Thence north 45° 42' west continuing along the said northeasterly limit a distance of 943 feet, 4¼ inches to an iron bar planted to mark the point of intersection thereof with the existing northwesterly limit of the said Lot;

Thence north 45° 42' west continuing along the said northeasterly limit a distance of 943 feet, 4¼ inches to an iron bar planted to mark the point of intersection thereof with the existing northwesterly limit of the said Lot;

Thence north 38° 22' 50" east along the said northwesterly limit a distance of 1,133 feet, 1 inch to an iron bar planted to mark an angle therein;

Thence north 37° 59' 30" east continuing along the said northwesterly limit a distance of 462 feet, 8½ inches to an iron bar planted to mark an angle therein;

Thence north 37° 47' east continuing along the said northwesterly limit a distance of 603 feet, 6¼ inches to an iron bar planted to mark the most northerly angle of the said Lot;

Thence south 45° 26' 30" east along the northeasterly limit of the said Lot a distance of 1,765 feet, 1 inch to the place of beginning. O. Reg. 548/76, s. 2.

W. DARCY MCKEOUGH  
*Treasurer of Ontario and  
Minister of Economics and  
Intergovernmental Affairs*

Dated at Toronto, this 25th day of June, 1976.

(8350)

29

### THE PARKWAY BELT PLANNING AND DEVELOPMENT ACT, 1973

#### O. Reg. 549/76.

County of Wentworth (now The Regional Municipality of Hamilton-Wentworth), Township of East Flamborough (now Flamborough).

Made—June 25th, 1976.

Filed—June 28th, 1976.

#### REGULATION TO AMEND ONTARIO REGULATION 483/73 MADE UNDER

#### THE PARKWAY BELT PLANNING AND DEVELOPMENT ACT, 1973

1. Paragraph iv of section 2 of Ontario Regulation 483/73, as remade by section 1 of Ontario Regulation 754/75, is revoked and the following substituted therefor:

iv. Those portions of lots 8 to 13, both inclusive, in Concession III lying south of the southerly limit of that part of the King's Highway known as No. 5, excepting the northerly 900 feet of such portion and those parts of Lot 8 more particularly described as follows:

1. Commencing at an iron bar planted in the southwesterly limit of the road allowance between lots 7 and 8 in Concession III in the former Township of East Flamborough which is distant 1,100 feet, 9 inches measured on a course of south 45° 49' 30" east along the southwesterly limit of the said road allowance from a concrete monument planted at the most easterly corner of Lot 18 as shown on a Plan registered in the Land Registry Office for the Registry Division of Wentworth (No. 62) as Number 894;

Thence south 45° 58' 30" west 186.71 feet to an iron bar planted, being the place of beginning.

Thence south 34° 46' 30" east 168.19 feet to an iron bar planted;

Thence south 45° 58' 30" west 175 feet to an iron bar planted;

Thence south 44° 01' 30" east 99.06 feet to an iron bar planted;

Thence south 43° 23' 30" west 19.83 feet;

Thence south 39° 36' 30" east 100 feet to a point;

Thence north 50° 23' 30" east 130 feet to a point in the southwesterly limit of Thomson Drive;

Thence southeasterly along the southwesterly limit of Thomson Drive, being on a curve to the left with a radius of 176.81 feet, with an arc length of 58.57 feet, a chord length of 68.12 feet and a bearing of south 25° 15' 25" east;

Thence south 50° 23' 30" west 103.27 feet to a point;

Thence south 33° 23' 30" west 65.06 feet to a point;

Thence south 45° 36' 30" east 185.37 feet to an iron bar planted in the northwesterly limit of the right-of-way of the Canadian Pacific Railway;

Thence south 43° 23' 30" west along that northwesterly limit 649.12 feet to an iron bar planted;



Thence north 30° 44' 30" west 677.5 feet to an iron bar planted;

Thence north 45° 52' 30" west 223.83 feet to an iron bar planted;

Thence north 45° 28' 30" east 252.83 feet to an iron bar planted;

Thence north 45° 58' 30" east 297.29 feet to the place of beginning.

2. Beginning at a concrete monument planted in the northeasterly limit of the said Lot 8 at the southeasterly corner of Lot 18 according to a Plan registered in the Land Registry Office for the Registry Division of Wentworth (No. 62) as Number 894;

Thence south 45° 49' 50" east along the northeasterly limit of the said Lot 8 1,100 feet, 9 inches to a point;

Thence south 45° 28' 30" west 252 feet, 10 inches to a point;

Thence north 45° 29' west 543 feet, 1½ inches to a point;

Thence north 44° 11' east 100 feet to a point;

Thence north 45° 29' west 150 feet to a point;

Thence south 44° 11' west 85 feet, 3 inches, more or less, to the southeasterly corner of Reserve A according to the said Plan Number 894;

Thence north 45° 35' 30" west along the northeasterly limits of the said Reserve A, and lots 8, 9 and 10 according to the said Plan 459 feet, ¾ inches, more or less, to the northerly corner of the said Lot 10;

Thence north 40° 32' 30" east along the southeasterly limits of lots 12 and 13 according to the said Plan 187 feet, 5 inches, more or less, to the easterly corner of the said Lot 13;

Thence south 45° 47' 30" east along the southwesterly limit of Lot 14 according to the said Plan 117 feet, 5 inches, more or less, to the southerly corner thereof;

Thence north 40° 36' 30" east along the southeasterly limits of lots 14 and 18 according to the said Plan 530 feet to the place of beginning.

W. DARCY McKEOUGH  
*Treasurer of Ontario and  
Minister of Economics and  
Intergovernmental Affairs*

Dated at Toronto, this 25th day of June, 1976.

(8351)

29

## THE PLANNING ACT

### O. Reg. 550/76.

Restricted Areas—County of Peterborough, Township of North Monaghan.

Made—June 24th, 1976.

Filed—June 28th, 1976.

## REGULATION TO AMEND ONTARIO REGULATION 66/73 MADE UNDER THE PLANNING ACT

1. Ontario Regulation 66/73 is amended by adding thereto the following section:

21. Notwithstanding any other provision of this Order, the land described in Schedule 11 may be used for the erection and use thereon of a storage shed provided the following requirements are met:

Maximum floor area 4,000 square feet

Minimum front yard 30 feet

Minimum side yards 30 feet

O. Reg. 550/76, s. 1.

2. The said Regulation is further amended by adding thereto the following Schedule:

### Schedule 11

That parcel of land situate in the Township of North Monaghan in the County of Peterborough, being composed of that part of the south ten acres of the west half of Lot 1 in Concession XI more particularly described as follows:

Beginning at a place in the westerly boundary of the said Lot 1, Part 2, distant 338 feet from the southwesterly angle of the said Lot;

Thence easterly parallel with the southerly limit of the said Lot 365 feet, more or less, to the westerly limit of that part of the King's Highway known as No. 25;

Thence southerly along the said westerly limit 218 feet to a point;

Thence westerly parallel to the said southerly limit 217 feet, more or less, to the westerly limit of the said Lot;

Thence northerly along the said westerly limit 160 feet to the place of beginning. O. Reg. 550/76, s. 2.

G. M. FARROW  
*Executive Director,  
Plans Administration Division,  
Ministry of Housing*

Dated at Toronto, this 24th day of June, 1976.

(8352)

29

### THE PUBLIC HOSPITALS ACT

#### O. Reg. 551/76.

Classification of Hospitals.

Made—June 8th, 1976.

Approved—June 16th, 1976.

Filed—June 29th, 1976.

REGULATION TO AMEND  
REGULATION 726 OF  
REVISED REGULATIONS OF ONTARIO, 1970  
MADE UNDER  
THE PUBLIC HOSPITALS ACT

- Item 71 under the heading "Group C Hospitals" of the Schedule to Regulation 726 of Revised Regulations of Ontario, 1970, is revoked and the following substituted therefor:

71. Smiths Falls      Smiths Falls Community  
                                 Hospital

O. Reg. 551/76, s. 1.

- Item 84 under the heading "Group G Hospitals" of the said Schedule is revoked and the following substituted therefor:

84. Smiths Falls      Smiths Falls Community  
                                 Hospital (Chronic  
                                 Patients Unit)

O. Reg. 551/76, s. 2.

F. S. MILLER  
*Minister of Health*

Dated at Toronto, this 8th day of June, 1976.

(8369)

29

### THE HEALTH INSURANCE ACT, 1972

#### O. Reg. 552/76.

General.

Made—June 16th, 1976.

Filed—June 30th, 1976.

REGULATION TO AMEND  
ONTARIO REGULATION 323 '72  
MADE UNDER  
THE HEALTH INSURANCE ACT, 1972

- Item 147 of Part I of Schedule 1 to Ontario Regulation 323/72 is revoked and the following substituted therefor:

147. Smiths Falls      Smiths Falls Community  
                                 Hospital

O. Reg. 552/76, s. 1.

- Item 72 of Part II of Schedule 3 of the said Regulation is revoked and the following substituted therefor:

72. Smiths Falls      Smiths Falls Community  
                                 Hospital

O. Reg. 552/76, s. 2.

(8370)

29

### THE HIGHWAY TRAFFIC ACT

#### O. Reg. 553/76.

Speed Limits.

Made—June 23rd, 1976.

Filed—June 30th, 1976.

REGULATION TO AMEND  
REGULATION 429 OF  
REVISED REGULATIONS OF ONTARIO, 1970  
MADE UNDER  
THE HIGHWAY TRAFFIC ACT

- Paragraph 22 of Part 5 of Schedule 9 to Regulation 429 of Revised Regulations of Ontario, 1970, is revoked. O. Reg. 553/76, s. 1.

- Part 7 of the said Schedule 9, as amended by subsection 13 of section 5 of Ontario Regulation 34/73, is further amended by adding thereto the following paragraph:

6. That part of the King's Highway known as No. 7 in the Township of Mariposa in the County of Victoria beginning at a point situate 1,800 feet measured westerly from its intersection with the line between lots 15

and 16 in Concession 9 and extending easterly therealong for a distance of 3,800 feet. R.R.O. 1970, Reg. 429, Sched. 9, Pt. 7; O. Reg. 34/73, s. 5 (13); O. Reg. 553/76, s. 2.

(8371)

29

### THE HIGHWAY TRAFFIC ACT

#### O. Reg. 554/76.

Speed Limits.

Made—June 23rd, 1976.

Filed—June 30th, 1976.

### REGULATION TO AMEND REGULATION 429 OF REVISED REGULATIONS OF ONTARIO, 1970 MADE UNDER THE HIGHWAY TRAFFIC ACT

1.—(1) Part 3 of Schedule 17 to Regulation 429 of Revised Regulations of Ontario, 1970 is amended by adding thereto the following paragraph:

6. That part of the King's Highway known as No. 11 in the Town of Gravenhurst in The District Municipality of Muskoka lying between a point situate at its intersection with the southerly limit of the Town of Gravenhurst and a point situate at its intersection with the line between Lot 18 in Concession 2 and Lot 4 in Concession Range East of Muskoka Road in Muskoka South Ward. O. Reg. 554/76, s. 1 (1).

(2) Paragraph 2 of Part 8 of the said Schedule 17, as made by subsection 7 of section 3 of Ontario Regulation 1046/75, is revoked and the following substituted therefor:

2. That part of the King's Highway known as No. 11 in The District Municipality of Muskoka lying between a point situate at its intersection with the line between Lot 18 in Concession 2 and Lot 4 in Concession Range East of Muskoka Road in Muskoka South Ward in the Town of Gravenhurst and a point situate 3,500 feet measured northerly from its intersection with the centre line of the King's Highway known as No. 117 in MacAulay Ward in the Town of Bracebridge. O. Reg. 1046/75, s. 3 (7), *part*; O. Reg. 554/76, s. 1 (2).

(8372)

29

### THE HIGHWAY TRAFFIC ACT

#### O. Reg. 555/76.

Speed Limits.

Made—June 23rd, 1976.

Filed—June 30th, 1976.

### REGULATION TO AMEND REGULATION 429 OF REVISED REGULATIONS OF ONTARIO, 1970 MADE UNDER THE HIGHWAY TRAFFIC ACT

1.—(1) Part 3 of Schedule 17 to Regulation 429 of Revised Regulations of Ontario, 1970 is amended by adding thereto the following paragraph:

7. That part of the King's Highway known as No. 11 and 17 in the City of Thunder Bay—Thunder Bay in the Territorial District of Thunder Bay lying between a point situate 800 feet measured westerly from its intersection with the centre line of the roadway known as Morgan Avenue and a point situate 500 feet measured westerly from its intersection with the easterly limit of the roadway known as Mapleward Road. O. Reg. 555/76, s. 1 (1).

(2) Paragraph 9 of Part 9 of the said Schedule 17, as made by subsection 7 of section 3 of Ontario Regulation 1046/75, is revoked and the following substituted therefor:

9. That part of the King's Highway known as No. 11 lying between a point situate 50 feet measured westerly from its intersection with the centre line of the roadway known as Fifteenth Street in the Town of Hearst in the Territorial District of Cochrane and a point situate 3,500 feet measured easterly from its intersection with the easterly limit of the Kenogami River Bridge in the Township of Longlac in the Territorial District of Thunder Bay. O. Reg. 555/76, s. 1 (2).

2. Part 3 of Schedule 24 to the said Regulation is amended by adding thereto the following paragraph:

7. That part of the King's Highway known as No. 11 and 17 in the City of Thunder Bay—Thunder Bay in the Territorial District of Thunder Bay lying between a point situate 800 feet measured westerly from its intersection with the

centre line of the roadway known as Morgan Avenue and a point situate 500 feet measured westerly from its intersection with the easterly limit of the roadway known as Mapleward Road. O. Reg. 555/76, s. 2.

3. Part 3 of Schedule 104a to the said Regulation, as made by section 10 of Ontario Regulation 254/74, is revoked and the following substituted therefor:

**PART 3**

1. That part of the King's Highway known as No. 102 in the City of Thunder Bay—Thunder Bay in the Territorial District of Thunder Bay lying between a point situate 100 feet measured westerly from its intersection with the centre line of the roadway known as Sherwood Drive and a point situate 50 feet measured westerly from its intersection with the centre line of the roadway known as Townline Road.

O. Reg. 555/76, s. 3.

4. The said Regulation is amended by adding thereto the following Schedule:

**Schedule 165a**

**HIGHWAY NO. 589**

**PART 1**

(Reserved)

**PART 2**

(Reserved)

**PART 3**

1. That part of the King's Highway known as No. 589 in the City of Thunder Bay—Thunder Bay in the Territorial District of Thunder Bay lying between a point situate 50 feet measured northerly from its intersection with the centre line of the King's Highway known as No. 102 and a point situate at its intersection with the line between the Township of Gorham and the City of Thunder Bay.

**PART 4**

(Reserved)

**PART 5**

(Reserved)

**PART 6**

(Reserved)

**PART 7**

(Reserved)

**PART 8**

(Reserved)

**PART 9**

(Reserved)

O. Reg. 555/76, s. 4.

(8373)

29

**THE GAME AND FISH ACT**

**O. Reg. 556/76.**

Hunting Licences—Issuance.

Made—June 23rd, 1976.

Filed—June 30th, 1976.

**REGULATION TO AMEND  
REGULATION 371 OF  
REVISED REGULATIONS OF ONTARIO, 1970  
MADE UNDER  
THE GAME AND FISH ACT**

1. Subsection 2 of section 1 of Regulation 371 of Revised Regulations of Ontario, 1970 is revoked. O. Reg. 556/76, s. 1.

(8375)

29

**THE PETROLEUM RESOURCES ACT, 1971**

**O. Reg. 557/76.**

Spacing Units—Osborne Pool.

Made—June 23rd, 1976.

Filed—June 30th, 1976.

**REGULATION MADE UNDER  
THE PETROLEUM RESOURCES ACT, 1971**

**SPACING UNITS—OSBORNE POOL**

1. This Regulation applies to the south quarter of Lot 3 in Concession XII, the north half of Lot 3 in Concession XI and the northwest quarter of Lot 2 in Concession XI of the Township of Moore in the County of Lambton, as shown outlined in red on a plan filed in the office of the Registrar of Regulations at Toronto as Number 2019. O. Reg. 557/76, s. 1.

2. This Regulation applies only to wells drilled to formations of Silurian age. O. Reg. 557/76, s. 2.

3. For the purpose of this Regulation, the area described in section 1 is divided into numbered tracts of approximately twenty-five acres each as shown outlined in green on the plan referred to in section 1 and each such numbered tract is established and designated as a spacing unit. O. Reg. 557/76, s. 3.

4. No person shall,

- (a) drill more than one well on each spacing unit;
- (b) drill a well except in the centre of each spacing unit, but the Minister may approve a deviation from the centre of the spacing unit where topographical or other conditions require such deviation;
- (c) drill or produce from a well on a spacing unit unless all the interests in the oil and gas in the unit have been joined for the purpose of drilling or operating the well; or
- (d) produce gas from the Silurian formations within the area covered by this Regulation without the consent of the Minister. O. Reg. 557/76, s. 4.

(8376)

29

### THE MUNICIPAL ACT

#### O. Reg. 558/76.

Designation of Provincial Mental Health Facilities and Public Hospitals.

Made—June 30th, 1976.

Filed—June 30th, 1976.

### REGULATION TO AMEND ONTARIO REGULATION 442/73 MADE UNDER THE MUNICIPAL ACT

1. Item 97 of the Schedule to Ontario Regulation 442/73 is revoked and the following substituted therefor:

97. North York      Bloorview Children's  
                                Hospital  
                                York-Finch General  
                                Hospital  
                                Baycrest Hospital  
                                The Donwood Institute  
                                Ontario Crippled  
                                Children's Centre  
                                Sunnybrook Hospital  
                                Humber Memorial Hospital

- North York Branson  
Hospital  
North York General  
Hospital  
St. Bernard's Convalescent  
Hospital  
St. John's Convalescent  
Hospital

2. Item 148 of the Schedule to the said Regulation, as remade by section 1 of Ontario Regulation 825/75, is revoked and the following substituted therefor:

148. Toronto      Alcoholism and Drug  
                                Addiction Research  
                                Foundation  
                                (The Clinical Institute)  
                                Central Hospital  
                                Clarke Institute of  
                                Psychiatry  
                                Doctors Hospital  
                                Hillcrest Hospital  
                                Hospital for Sick Children  
                                New Mount Sinai Hospital  
                                Orthopaedic and  
                                Arthritic Hospital  
                                Our Lady of Mercy  
                                Hospital  
                                Queen Elizabeth Hospital  
                                Runnymede Hospital  
                                St. Joseph's Hospital  
                                St. Michael's Hospital  
                                Salvation Army Grace  
                                Hospital  
                                Toronto General Hospital  
                                Toronto Western Hospital  
                                The Wellesley Hospital  
                                Women's College Hospital  
                                Queen Street Mental  
                                Health Centre  
                                Riverdale Hospital  
                                Ontario Cancer Institute  
                                (Princess Margaret)

F. S. MILLER  
*Minister of Health*

Dated at Toronto, this 30th day of June, 1976.

(8377)

29

### THE MUNICIPAL ACT

#### O. Reg. 559/76.

Designation of Public Hospitals.

Made—June 30th, 1976.

Filed—June 30th, 1976.

REGULATION TO AMEND  
ONTARIO REGULATION 824/75  
MADE UNDER  
THE MUNICIPAL ACT

1. Section 1 of Ontario Regulation 824/75 is amended by adding thereto the following item:

Public Hospital	Location
4. Laurentian Hospital	City of Sudbury

O. Reg. 824/75, s. 1; O. Reg. 559/76, s. 1.

F. S. MILLER  
*Minister of Health*

Dated at Toronto, this 30th day of June, 1976.

(8378)

29

THE MUNICIPAL ACT

**O. Reg. 560/76.**

Designation of Facilities under The  
Developmental Services Act, 1974  
Made—June 30th, 1976.  
Filed—June 30th, 1976.

REGULATION TO AMEND  
ONTARIO REGULATION 826/75  
MADE UNDER  
THE MUNICIPAL ACT

1. Section 1 of Ontario Regulation 826/75 is amended by adding thereto the following items:

Facility	Location
4. Brantwood	City of Brantford
5. Mental Retardation Unit Walter P. Hogarth Memorial Hospital	City of Thunder Bay
6. Dr. Rygiel Home for Children	City of Hamilton
7. Plainfield Children's Home	Township of Thurlow
8. Sunbeam Home	City of Kitchener
9. Oaklands Regional Centre	Town of Oakville

O. Reg. 826/75, s. 1; O. Reg. 560/76, s. 1.

J. A. TAYLOR  
*Minister of Community and Social Services*

Dated at Toronto, this 30th day of June, 1976.

(8379)

29

THE MUNICIPAL ACT

O. Reg. 561/76.

Designation of Agricultural Research Stations.

Made—June 30th, 1976.

Filed—June 30th, 1976.

REGULATION TO AMEND  
ONTARIO REGULATION 823/75  
MADE UNDER  
THE MUNICIPAL ACT

1. Section 1 of Ontario Regulation 823/75, as amended by section 1 of Ontario Regulation 209/76, is further amended by adding thereto the following items:

Agricultural Research Station	Location
11. The University of Guelph—Cruikston Park Farm	Township of Dumfries
12. The University of Guelph—Puslinch Research Station	Township of Puslinch

O. Reg. 823/75, s. 1; O. Reg. 209/76, s. 1; O. Reg. 561/76, s. 1.

WM. G. NEWMAN  
*Minister of Agriculture and Food*

Dated at Toronto, this 30th day of June, 1976.

(8380)

29

THE MUNICIPAL ACT

O. Reg. 562/76.

Designation of Correctional Institutions.

Made—June 28th, 1976.

Filed—June 30th, 1976.

REGULATION MADE UNDER  
THE MUNICIPAL ACT

DESIGNATION OF CORRECTIONAL INSTITUTIONS

1. The following institution is designated as a correctional institution for the purposes of section 304 of the Act:

Institution	Location
1. Maplehurst Correctional Centre	Town of Milton

O. Reg. 562/76, s. 1

JOHN R. SMITH  
*Minister of Correctional Services*

Dated at Toronto, this 28th day of June, 1976.

(8381)

29

MEMORANDUM

TO THE BOARD OF TRUSTEES

FROM THE DEPARTMENT OF CHEMISTRY

RE: REPORT OF THE COMMITTEE ON THE PROGRESS OF THE WORK OF THE DEPARTMENT OF CHEMISTRY FOR THE YEAR 1910-11

The Department of Chemistry has during the year 1910-11 been engaged in a wide range of researches, and has made considerable progress in many of the fields of physical and organic chemistry. The following is a summary of the work done during the year:

1. Physical Chemistry: The study of the properties of matter in various states of aggregation, and the determination of the laws governing their behavior.

2. Organic Chemistry: The study of the properties and reactions of the various classes of organic compounds, and the determination of their structures.

3. Inorganic Chemistry: The study of the properties and reactions of the various classes of inorganic compounds, and the determination of their structures.

4. Analytical Chemistry: The study of the methods of determining the composition of various substances, and the determination of the laws governing their behavior.

5. Applied Chemistry: The study of the properties and reactions of various substances, and the determination of their uses in industry and agriculture.

6. Micro-chemical Analysis: The study of the properties and reactions of various substances, and the determination of their uses in industry and agriculture.

7. Qualitative Analysis: The study of the properties and reactions of various substances, and the determination of their uses in industry and agriculture.

8. Quantitative Analysis: The study of the properties and reactions of various substances, and the determination of their uses in industry and agriculture.

9. The study of the properties and reactions of various substances, and the determination of their uses in industry and agriculture.

10. The study of the properties and reactions of various substances, and the determination of their uses in industry and agriculture.

11. The study of the properties and reactions of various substances, and the determination of their uses in industry and agriculture.



# Publications Under The Regulations Act

July 24th, 1976

## THE CROP INSURANCE ACT (ONTARIO)

O. Reg. 563/76.

Crop Insurance Plans—General.

Made—May 19th, 1976.

Approved—June 23rd, 1976.

Filed—July 5th, 1976.

### REGULATION TO AMEND REGULATION 156 OF REVISED REGULATIONS OF ONTARIO, 1970 MADE UNDER THE CROP INSURANCE ACT (ONTARIO)

1. Subclauses iii and iv of clause *a* of subparagraph 2 of paragraph 2 of Form 1 of Regulation 156 of Revised Regulations of Ontario, 1970 are revoked.

THE CROP INSURANCE COMMISSION  
OF ONTARIO:

HENRY EDIGER  
*Chairman*

RONALD ATKINSON  
*Secretary*

Dated at Toronto, this 19th day of May, 1976.

(8402) 30

## THE PLANNING ACT

O. Reg. 564/76.

Restricted Areas—District of Kenora,  
Patricia Portion.

Made—July 2nd, 1976.

Filed—July 5th, 1976.

### REGULATION TO AMEND ONTARIO REGULATION 69/71 MADE UNDER THE PLANNING ACT

1. Section 2 of Ontario Regulation 69/71 is amended by adding thereto the following clause:

(m) "semi-detached structure" means a building that is divided vertically into two dwelling units.

2. Section 17 of the said Regulation is revoked and the following substituted therefor:

17. In the areas restricted by this Order to use for General Commercial "C", the minimum front yard requirement is five feet. O. Reg. 564/76, s. 2.

3. The said Regulation is amended by adding thereto the following sections:

31. Notwithstanding any other provision of this Order, the land designated as Lot 1 according to a Plan registered in the Land Registry Office for the Land Titles Division of Kenora (No. 23) as Number M-638 situate in the Municipality of Ear Falls in the Territorial District of Kenora, Patricia Portion, may be used for the erection and use thereon of a twenty-unit senior citizen complex provided the following requirements are met:

Minimum front yard 50 feet

Minimum side yards 15 feet

Minimum rear yard 20 feet

O. Reg. 564/76, s. 3, *part*.

32. Notwithstanding any other provision of this Order, the land designated as Lot 2 according to a Plan registered in the Land Registry Office for the Land Titles Division of Kenora (No. 23) as Number M-638 situate in the Municipality of Ear Falls in the Territorial District of Kenora, Patricia Portion, may be used for the erection and use thereon of a day care centre with a maximum floor area of 1,600 square feet. O. Reg. 564/76, s. 3, *part*.

33. Notwithstanding any other provision of this Order, the land designated as Lot 3 according to a Plan registered in the Land Registry Office for the Land Titles Division of Kenora (No. 23) as Number M-638 situate in the Municipality of Ear Falls in the Territorial District of Kenora, Patricia Portion, may be used for the erection and use thereon of three quadruplex buildings provided the following requirement is met:

A minimum of one parking space shall be provided for each dwelling unit. O. Reg. 564/76, s. 3, *part*.

34. Notwithstanding any other provision of this Order, the land designated as lots 24, 25 and 26 according to a Plan registered in the Land Registry Office for the Land Titles Division of Kenora (No. 23) as Number M-630 situate in the Municipality of

Ear Falls in the Territorial District of Kenora, Patricia Portion, may be used for the erection and use thereon of two semi-detached structures provided the following requirements are met:

Minimum front yard 20 feet

Minimum side yards 10 feet

Minimum rear yard 30 feet

O. Reg. 564/76, s. 3, *part.*

35. Notwithstanding any other provision of this Order, lots 10, 11, 12, 13, 36, 37, 38 and 39 according to a Plan registered in the Land Registry Office for the Land Titles Division of Kenora (No. 23) as Number M-630 situate in the Municipality of Ear Falls in the Territorial District of Kenora, Patricia Portion, may each be used for the erection and use thereon of one semi-detached structure provided the following requirements are met:

Minimum front yard 20 feet

Minimum rear yard 30 feet

O. Reg. 564/76, s. 3, *part.*

36. Notwithstanding any other provision of this Order, lots 1 to 9, 14 to 23 and 27 to 35, all inclusive, according to a Plan registered in the Land Registry Office for the Land Titles Division of Kenora (No. 23) as Number M-630 may each be used for one single-family dwelling and buildings and structures accessory thereto provided the requirements of Part III are met. O. Reg. 564/76, s. 3, *part.*

G. M. FARROW  
*Executive Director,  
Plans Administration Division,  
Ministry of Housing*

Dated at Toronto, this 2nd day of July, 1976.

(8403)

30

### THE PLANNING ACT

O. Reg. 565/76.

Restricted Areas—The Regional Municipality of Durham, Town of Pickering.

Made—June 30th, 1976.

Filed—July 5th, 1976.

### REGULATION TO AMEND ONTARIO REGULATION 19/74 MADE UNDER THE PLANNING ACT

1. Ontario Regulation 19/74 is amended by adding thereto the following section:

18. Notwithstanding any other provision of this Order, the land described in Schedule 5 may be used for the erection and use thereon of a building for the sale of handicrafts and antiques and buildings and structures accessory thereto. O. Reg. 565/76, s. 1.

2. The said Regulation is further amended by adding thereto the following Schedule:

### Schedule 5

That parcel of land situate in the Town of Pickering in The Regional Municipality of Durham, formerly in the Township of Pickering in the County of Ontario, being composed of that part of Lot 31 in Concession IV more particularly described as follows:

Premising that the bearings mentioned hereafter are astronomic and are referred to the northerly limit of the said Lot 31 as shown on a Plan deposited in the Land Registry Office for the Registry Division of Durham (No. 40) as Number 40R-2225.

Beginning at a place in the northerly limit of the said Lot distant 399.27 feet measured south 72° 49' 10" west from a point distant 314.18 feet measured south 72° 33' 05" west from the northeasterly angle of the said Lot;

Thence south 72° 49' 10" west along the said northerly limit 49.50 feet to a point;

Thence south 16° 02' east 221.81 feet to a point;

Thence north 73° 25' 10" east 50.58 feet to a point;

Thence north 16° 18' 50" west 222.32 feet to the place of beginning. O. Reg. 565/76, s. 2.

G. M. FARROW  
*Executive Director,  
Plans Administration Division,  
Ministry of Housing*

Dated at Toronto, this 30th day of June, 1976.

(8404)

30

### THE PLANNING ACT

O. Reg. 566/76.

Restricted Areas—County of Peterborough, Township of Cavan.

Made—June 30th, 1976.

Filed—July 5th, 1976.

REGULATION TO AMEND
ONTARIO REGULATION 619/75
MADE UNDER
THE PLANNING ACT

1. Section 17 of Ontario Regulation 619/75, as remade by section 1 of Ontario Regulation 275/76, is revoked and the following substituted therefor:

17. Notwithstanding any other provision of this Order, the lands described in Schedules 2, 3, 5, 6, 7, 8, 9, 11, 12, 14, 15, 16, 17, 18, 19, 20, 21, 22, 23, 24, 25, 26, 27, 28 and 29 may each be used for the erection and use thereon of one single-family dwelling and buildings and structures accessory thereto. O. Reg. 566/76, s. 1.

2. The said Regulation is amended by adding thereto the following Schedule:

Schedule 29

That parcel of land situate in the Township of Cavan in the County of Peterborough, formerly in the County of Durham, being composed of that part of Lot 20 in Concession XI designated as Part 2 on a Plan deposited in the Land Registry Office for the Registry Division of Durham East (No. 9) as Number 9R-732. O. Reg. 566/76, s. 2.

G. M. FARROW
Executive Director,
Plans Administration Division,
Ministry of Housing

Dated at Toronto, this 30th day of June, 1976.

(8405) 30

THE HEALTH INSURANCE ACT, 1972

O. Reg. 567/76.
General.
Made—June 30th, 1976.
Filed—July 6th, 1976.

REGULATION TO AMEND
ONTARIO REGULATION 323/72
MADE UNDER
THE HEALTH INSURANCE ACT, 1972

1. Section 45 of Ontario Regulation 323/72 is revoked and the following substituted therefor:

45.—(1) On or after the 1st day of April, 1972, but before the 1st day of July, 1976, the following services rendered by chiropractors are prescribed as insured services under the Plan:

- 1. Initial service (office or institutional).
2. Subsequent service.
3. Home service.
4. Radiographic examination.

(2) The amount payable by the Plan for the services prescribed in subsection 1 is, where the services are provided to an insured person on or after the 1st day of April, 1972 but before the 1st day of July, 1976, as follows:

Table with 2 columns: Service type and Amount. Includes rows for Initial service (\$7.00), Subsequent service (\$5.00), Home service (\$7.00), Radiographic examination maximum per service (\$10.00), and Total amount of radiographic service allowed per insured person per 12-month period (\$25.00).

(3) The maximum amount payable by the Plan for the services prescribed in subsection 1, excluding radiographic examination is, where the services are provided to an insured person on or after the 1st day of April, 1972, but before the 1st day of July, 1976, in respect of each insured person, \$100.00 per 12-month period.

(4) On or after the 1st day of July, 1976, the following services rendered by chiropractors are prescribed as insured services under the Plan:

- 1. Initial service (office or institutional).
2. Subsequent service.
3. Home service.
4. Radiographic examination of the cervical spine—minimum of antero-posterior and lateral views.
5. Radiographic examination of the thoracic spine—minimum of antero-posterior and lateral views.
6. Radiographic examination of the lumbar spine—minimum of antero-posterior and lateral views.
7. Radiographic examination of the pelvis and sacrum—minimum of antero-posterior and lateral views.
8. Radiographic examination of the antero-posterior full spine—one view.

- 9. Radiographic examination of the antero-posterior full spine plus one additional view.
- 10. Radiographic examination of the antero-posterior full spine plus two additional views.
- 11. Radiographic examination of the ribs—minimum of antero-posterior and lateral views.
- 12. Radiographic examination of any extremity—minimum of two views.
- 13. Special added view of any of the above.

(5) The amount payable by the Plan for the services prescribed under subsection 4 is, where the services are provided to an insured person on or after the 1st day of July, 1976, as follows:

- 1. Initial service (office or institutional) \$ 7.00
- 2. Subsequent service . . . . . \$ 5.50
- 3. Home service . . . . . \$ 7.00
- 4. Radiographic examination of the cervical spine—minimum of antero-posterior and lateral views. . . . . \$10.00
- 5. Radiographic examination of the thoracic spine—minimum of antero-posterior and lateral views. . . . . \$10.00
- 6. Radiographic examination of the lumbar spine—minimum of antero-posterior and lateral views. . . . . \$10.00
- 7. Radiographic examination of the pelvis and sacrum—minimum of antero-posterior and lateral views. . \$10.00
- 8. Radiographic examination of the antero-posterior full spine—one view \$10.00
- 9. Radiographic examination of the antero-posterior full spine plus one additional view. . . . . \$20.00
- 10. Radiographic examination of the antero-posterior full spine plus two additional views. . . . . \$25.00
- 11. Radiographic examination of the ribs—minimum of antero-posterior and lateral views. . . . . \$10.00
- 12. Radiographic examination of any extremity—minimum of two views. \$10.00
- 13. Special added view of any of the above—per view . . . . . \$ 5.00

(6) The maximum amount payable by the Plan for the radiographic services prescribed in subsection 4 is, where the services are provided to an insured person on or after the 1st day of July, 1976, in respect of each insured person, \$25.00 per 12-month period.

(7) The maximum amount payable by the Plan for the services prescribed in subsection 4 is, where the services are provided to an insured person on or after the 1st day of July, 1976, in respect of each insured person, \$125 per 12-month period. O. Reg. 567/76, s. 1.

(8407)

30

**THE HEALTH INSURANCE ACT, 1972**

**O. Reg. 568/76.**

General.

Made—June 30th, 1976.

Filed—July 6th, 1976.

REGULATION TO AMEND  
ONTARIO REGULATION 323/72  
MADE UNDER  
THE HEALTH INSURANCE ACT, 1972

1. Subsection 2 of section 49 of Ontario Regulation 323/72, as made by section 2 of Ontario Regulation 239/75, is amended by adding thereto the following item:

12. Orthoptics

2. This Regulation comes into force on the 1st day of July, 1976.

(8408)

30

**THE PLANNING ACT**

**O. Reg. 569/76.**

Order made under Section 29a of The Planning Act.

Made—June 29th, 1976.

Filed—July 6th, 1976.

REGULATION MADE UNDER  
THE PLANNING ACT

ORDER MADE UNDER SECTION 29a OF  
THE PLANNING ACT

1. A contravention, before the 19th day of March, 1973, of section 29 of *The Planning Act* or a predecessor thereof or of a by-law passed under a predecessor of the said section or of an Order made

under clause *b* of subsection 1 of section 27, as it existed on the 25th day of June, 1970, of *The Planning Act*, being chapter 296 of the Revised Statutes of Ontario, 1960, or a predecessor thereof does not have and shall be deemed never to have had the effect of preventing the conveyance or creation of any interest in the following parcel of land:

That parcel of land situate in the Township of Bentinck in the County of Grey and being composed of part of Lot 1 in Concession VIII more particularly described as follows:

Premising that the bearing of the westerly limit of the said Lot is north 11° 28' west and relating all bearings herein thereto;

Commencing at the northwesterly angle of the said Lot;

Thence north 77° 41' 10" east along the northerly limit of the said Lot a distance of 27.12 feet;

Thence south 11° 41' 20" east along the easterly limit of Bruce County Road No. 10 a distance of 225.30 feet;

Thence south 11° 25' 40" east continuing along the said easterly limit a distance of 527.17 feet to the place of beginning of the herein described parcel of land;

Thence south 11° 25' 40" east along the easterly limit a distance of 150 feet;

Thence north 77° 46' 40" east a distance of 658.79 feet;

Thence north 11° 25' 40" west a distance of 150 feet;

Thence south 77° 46' 40" west a distance of 658.79 feet to the place of beginning. O. Reg. 569/76, s. 1.

JOHN R. RHODES  
*Minister of Housing*

Dated at Toronto, this 29th day of June, 1976.

(8409)

30

### THE APPRENTICESHIP AND TRADESMEN'S QUALIFICATION ACT

O. Reg. 570/76.

General Carpenter.

Made—June 30th, 1976.

Filed—July 6th, 1976.

### REGULATION MADE UNDER THE APPRENTICESHIP AND TRADESMEN'S QUALIFICATION ACT

#### GENERAL CARPENTER

#### 1. In this Regulation,

- (a) "certified trade" means the trade of general carpenter;
- (b) "general carpenter" means a person who is experienced in all of the units as defined in columns 1 and 2 of Schedules 1 and 2;
- (c) "unit" means a subject in Column 1 of Schedule 1 consisting of the instruction set opposite the subject in Column 2 of Schedule 1 and a subject in Column 1 of Schedule 2 consisting of the instruction set opposite the subject in Column 2 of Schedule 2.

2. The trade of general carpenter is designated as a certified trade for the purposes of the Act. O. Reg. 570/76, s. 2.

3. An apprentice training program in the trade is established and shall consist of a minimum of 3,844 hours of related training and work experience training or such greater number of hours as the Director may determine of related training and work experience training to a maximum of 7,200 hours. O. Reg. 570/76, s. 3.

4. The apprentice training program for the certified trade shall consist of:

- (a) training at full-time educational day classes provided at a College of Applied Arts and Technology or in courses that, in the opinion of the Director, are equivalent thereto in each of the units contained in Schedule 1; and
- (b) work experience training provided by the employer of the apprentice in each of the units contained in Schedule 2 for at least the training hours set out opposite the subject in Column 3 to and including the training hours set out opposite the subject in Column 4 of Schedule 2 as may be determined by the Director under section 3. O. Reg. 570/76, s. 4.

5. Notwithstanding section 3 of Regulation 33 of Revised Regulations of Ontario, 1970, a person who has,

- (a) graduated in a course for the trade of general carpenter offered in the occupational program of a junior or special vocational school; and

- (b) been recommended to the Director by the Principal of the school where he completed the course for enrolment as an apprentice in the certified trade,

may be registered as an apprentice in the certified trade. O. Reg. 570/76, s. 5.

6. The Director shall issue an achievement record book to each apprentice in the certified trade for the purpose of recording his achievements during his apprenticeship. O. Reg. 570/76, s. 6.

7.—(1) Notwithstanding subsection 1 of section 14 of Regulation 33 of Revised Regulations of Ontario, 1970, the Director shall issue a certificate of apprenticeship to an apprentice in the certified trade where the apprentice,

- (a) completes the number of hours of related training and work experience training required under section 4; and
- (b) passes the examinations for each unit contained in Schedules 1 and 2.

(2) Sections 17 and 18 of Regulation 33 of Revised Regulations of Ontario, 1970, do not apply to an applicant for a certificate of apprenticeship in the certified trade. O. Reg. 570/76, s. 7.

8. The number of apprentices who may be employed by an employer in the certified trade shall not exceed,

- (a) where the employer is a journeyman in the trade, one apprentice plus an additional apprentice for each five journeymen employed by that employer in the trade and with whom the apprentice is working; and
- (b) where the employer is not a journeyman in the trade, one apprentice for the first journeyman employed by the employer plus an additional apprentice for each additional five journeymen employed by that employer in the trade and with whom the apprentice is working. O. Reg. 570/76, s. 8.

9. Notwithstanding section 8, on the recommendation of the provincial advisory committee or a local apprenticeship committee approved under the Act for the certified trade, the Director may determine the ratio of apprentices to journeymen who may be employed by an employer in the certified trade. O. Reg. 570/76, s. 9.

10. The rate of wages for an apprentice in the certified trade whether for his regular daily hours of work or for hours of work in excess of his regular daily hours of work, shall not be less than,

- (a) 40 per cent until the apprentice successfully completes five units or 1,800 hours of training and work experience contained in Schedules 1 and 2;
- (b) 50 per cent until the apprentice successfully completes ten units or 3,600 hours of training and work experience contained in Schedules 1 and 2;
- (c) 60 per cent until the apprentice successfully completes fifteen units or 5,400 hours of training and work experience contained in Schedules 1 and 2;
- (d) 80 per cent until the apprentice successfully completes the twenty units of training and work experience contained in Schedules 1 and 2,

of the average hourly rate of wages or its equivalent for journeymen employed by the employer in that trade and with whom the apprentice is working. O. Reg. 570/76, s. 10.

11.—(1) An applicant, other than an apprentice, for a certificate of qualification in the certified trade who provides satisfactory evidence that he has completed the number of hours of training and work experience required under section 4 or the equivalent thereto as determined by the Director for one or more of the units in Schedules 1 and 2, is entitled to be a candidate for the examinations in such unit or units.

(2) An applicant who passes the examinations in all the units contained in Schedules 1 and 2 shall be issued a certificate of qualification in the certified trade.

(3) An applicant who passes the examinations in one or more of the units in Schedules 1 and 2 shall be,

- (a) issued an achievement record book by the Director;
- (b) accredited in the achievement record book for each unit in which he has passed the examinations; and
- (c) may be re-examined in each of the units that he has failed to pass at such time and place as may be fixed by the Director.

(4) Sections 17 and 18 of Regulation 33 of Revised Regulations of Ontario, 1970, do not apply to an applicant for a certificate of qualification in the certified trade. O. Reg. 570/76, s. 11.

12.—(1) Section 8 and subsection 2 of section 10 of the Act do not apply to any person who works or is employed in the certified trade.

(2) Section 9 and subsection 3 of section 10 of the Act do not apply to an employer in the certified trade. O. Reg. 570/76, s. 12.

13. A certificate of qualification in the certified trade is not required to be renewed. O. Reg. 570/76, s. 13.

14. Ontario Regulation 371/71 is revoked. O. Reg. 570/76, s. 14.

### Schedule 1

#### GENERAL CARPENTER

##### In-School Training

ITEM	COLUMN 1	COLUMN 2	COLUMN 3
	Unit	Instruction to be given	Training Hours
1	Power Tools	Selecting and using portable power tools. Selecting and using stationary power tools.	40
2	Woodwork General I	Common types of soft wood and hardwood lumbers. Rough and finish hardware. Common joints. Strength of lumber beams. Preservation of lumber. Stairs.	50
3	Mathematics 1	Whole numbers. Fractions. Decimals. Square roots. Areas. Volumes. Metric System.	20
4	Blueprints 1	Types of drawings. Arrangement of views. Alphabet of lines. Dimensioning and symbols. Section views. Notes and title block.	30
5	Hand Tools	Selecting and maintaining layout and measuring tools. Selecting and using cutting tools. Selecting and using pounding tools. Selecting and using impelling tools. Selecting and using tools for holding and supporting work. Selecting and using tools for fastening.	85
6	Construction Layout I	Line problems. Angles and triangles. Quadrilaterals and parallelograms. The circle. Polygons. The ellipse. Solving ratio and proportion. Stair layout.	20
7	Welding 1 Oxy-acetylene	Safety. Handling and using oxy-acetylene cylinders. Handling and use of oxy-acetylene regulators, torches and auxiliary equipment. Weld faults. Practical application.	30
8	Safety	Housekeeping. Machinery. Tools. Tanks, manholes. Fire protection. Dermatitis. Injuries.	10
9	Woodwork General II	Doors. Window frames and sashes. Framed partitions for house construction. Floors. Sound and heat insulation. Roofs. Centres for arches. Formwork. Framing for wall panelling.	105
10	Mathematics II	Angles and triangles. Elementary algebra. Ratio. Proportion. Trigonometry. Introduction to mechanics of materials.	40

ITEM	COLUMN 1	COLUMN 2	COLUMN 3
	Unit	Instruction to be given	Training Hours
11	Blueprints II (Architecture)	Introduction to architectural drawings. Mechanical and Electrical drawings. Contracts, codes and specifications.	30
12	Construction Layout II	Working with the enlargement and reduction. Roof problems. Surface shapes. Working with auxiliary views. Arches, vaults and tunnels.	20
13	Rigging	Manual handling and lifting. Hazards. Hanging hoists. Selecting slings. Use of ladders and planking. Erecting unit type scaffolds.	30
14	Acoustic Ceilings	Tools. Exposed grid ceilings. Furring bar system. Special applications.	25
15	Welding II Electric-arc	Safety. Basic arc welding techniques. Weld faults. Arc blow. Power sources. Shielded arc electrodes and metal transfer. Practical application.	30

O. Reg. 570/76, Sched. 1.

## Schedule 2

## GENERAL CARPENTER

## Work Experience Training

ITEM	COLUMN 1	COLUMN 2	COLUMN 3	COLUMN 4
	Unit	Work Experience Training	Minimum Training Hours	Maximum Training Hours
1	Finishing (Exterior)	Cornices. Roof coverings. Window and door frames. Corner boards and belt courses. Wall coverings. Verandah or open porch finishes.  Boarding or sheathing. Patented wallboard. Scaffolding.	375	750
2	Framing	Window and door sills. Beams and girders. Columns and posts. Joists. Bridging and flooring. Platform framing. Balloon framing, Non-bearing partitions. Pre-fab walls and panels. Scaffolding.  Floor framing and laying. Heavy wall framing. Heavy roof framing. Ramps and other heavy framing. Scaffolding.  Gable roofs. Hip and valley roofs. Gambrel roofs. Mansard roofs. Flat roofs. Unequal pitch roofs. Dormers. Special roofs. Truss and roof construction. Scaffolding.	1075	2182



	COLUMN 1	COLUMN 2	COLUMN 3	COLUMN 4
ITEM	Unit	Work Experience Training	Minimum Training Hours	Maximum Training Hours
3	Formwork and Foundations	Footing forms. Main wall forms. Stair forms. Column, pier, girder and slab forms. Continuous and special forms. Placing concrete. Stripping concrete forms. Scaffolding. Ramps and other heavy framing.  Soil conditions. Building layout. Shoring and underpinning. Drainage.	754	1538
4	Finishing (Walls and ceilings)	Insulation. Walls and ceilings. Acoustic treatment. Scaffolding.	415	833
5	Finishing (Interior)	Doors. Windows. Horizontal trims. Finished floors. Built-in fixtures. Dado and wainscot treatments. Special hardware.  Straight stairs. Platform stairs. Winders (stairs). Spiral and geometric stairs.	660	1332

O. Reg. 570/76, Sched. 2.

(8410)

30

### THE INSURANCE ACT

#### O. Reg. 571/76.

Order under Paragraph 1 of Subsection  
2 of Section 83 of the Act.

Made—June 23rd, 1976.

Filed—July 7th, 1976.

### REGULATION TO AMEND ONTARIO REGULATION 221/71 MADE UNDER THE INSURANCE ACT

1. The Schedule to Ontario Regulation 221/71, as amended by Ontario Regulations 282/71, 173/72, 167/73, 557/74, 558/74, 719/74, 134/75 and 187/76, is further amended by adding thereto the following item:

ITEM No.	COLUMN 1	COLUMN 2	COLUMN 3
39	Co-operators Life Insurance Association	7%	Ordinary Non-Participating Immediate Annuities issued on or after January 1, 1975

(8411)

30

### THE PLANNING ACT

#### O. Reg. 572/76.

Restricted Areas—County of Haldimand (now The Regional Municipality of Haldimand-Norfolk), Township of Walpole (now City of Nanticoke).

Made—June 30th, 1976.

Filed—July 7th, 1976.

#### REGULATION TO AMEND ONTARIO REGULATION 285/73 MADE UNDER THE PLANNING ACT

1. Ontario Regulation 285/73 is amended by adding thereto the following section:

32. Notwithstanding any other provision of this Order, the land described in Schedule 47 may be used for the erection and use thereon of one single-family dwelling and buildings and structures accessory thereto in addition to the existing dwelling on the said land. O. Reg. 572/76, s. 1.

2. Schedule 45 to the said Regulation, as made by section 2 of Ontario Regulation 296/76 and amended by section 2 of Ontario Regulation 422/76, is further amended by adding thereto the following paragraph:
5. That part of Lot 10 in Concession IX more particularly described as follows:

Beginning at a place in the northerly limit of the said Lot 10 distant 490 feet from the northeasterly angle of the said Lot;

Thence southerly parallel with the easterly limit of the said Lot 200 feet to a point;

Thence westerly parallel with the northerly limit of the said Lot 200 feet to a point;

Thence northerly parallel with the easterly limit of the said Lot 200 feet to a point in the northerly limit of the said Lot;

Thence easterly along that northerly limit 200 feet to the place of beginning.

3. The said Regulation is further amended by adding thereto the following Schedule:

#### Schedule 47

That parcel of land in the City of Nanticoke in The Regional Municipality of Haldimand-Norfolk, formerly in the Township of Walpole in the County of Haldimand, being that part of Lot 13 in Concession X more particularly described as follows:

Beginning at a place in the westerly limit of the said Lot distant northerly along the said westerly limit 146 feet from the southwesterly angle of the said Lot;

Thence easterly parallel with the southerly limit of the said Lot 132 feet to a point;

Thence southerly parallel with the westerly limit of the said Lot 66 feet to a point;

Thence easterly parallel with the southerly limit of the said Lot 336 feet to a point;

Thence southerly parallel with the westerly limit of the said Lot 80 feet to a point in the southerly limit of the said Lot;

Thence easterly along the said southerly limit to the southeasterly angle of the said Lot;

Thence northerly along the easterly limit of the said Lot to the point of intersection of the said easterly limit with the division line between the north half and the south half of the said Lot;

Thence westerly along the said division line to the point of intersection with the westerly limit of the said Lot;

Thence southerly along the said westerly limit to the place of beginning. O. Reg. 572/76, s. 3.

G. M. FARROW  
*Executive Director,  
Plans Administration Division,  
Ministry of Housing*

Dated at Toronto, this 30th day of June, 1976.

(8412)

30

### THE PLANNING ACT

#### O. Reg. 573/76.

Restricted Areas—County of Perth,  
Township of Wallace.

Made—July 6th, 1976.

Filed—July 7th, 1976.

#### REGULATION TO AMEND ONTARIO REGULATION 286/74 MADE UNDER THE PLANNING ACT

1. Ontario Regulation 286/74 is amended by adding thereto the following section:

13. Notwithstanding any other provision of this Order, the land described in Schedule 8 may be used for the erection and use thereon of a building, not exceeding 2,240 square feet in total floor area, for sales and service of farm machinery. O. Reg. 573/76, s. 1.

2. The said Regulation is further amended by adding thereto the following Schedule:

**Schedule 8**

That parcel of land situate in the Township of Wallace in the County of Perth, being composed of that part of Farm Lot 25 in Concession IV more particularly described as follows:

Beginning in the westerly limit of the King's Highway as widened and shown on a Plan deposited in the Land Registry Office for the Registry Division of Perth (No. 44) as Number 428 at a place 1,078 feet northerly along the said westerly limit from the southerly limit of the said Lot;

Thence north 29° 32' 30" east along the said westerly limit 235 feet to a point;

Thence north 59° 57' 30" west 514 feet to a point;

Thence southerly parallel to the said westerly limit 235 feet to a point;

Thence south 59° 57' 30" east 514 feet to the place of beginning. O. Reg. 573/76, s. 2.

G. M. FARROW  
*Executive Director,*  
*Plans Administration Division,*  
*Ministry of Housing*

Dated at Toronto, this 6th day of July, 1976.

(8413) 30

**THE PLANNING ACT**

O. Reg. 574/76.

Restricted Areas—Part of the District of Nipissing.

Made—July 6th, 1976.

Filed—July 7th, 1976.

**REGULATION TO AMEND  
ONTARIO REGULATION 540/74  
MADE UNDER  
THE PLANNING ACT**

1. Ontario Regulation 540/74 is amended by adding thereto the following section:

19. Notwithstanding any other provision of this Order, the land described in Schedule 8 may be used for the erection and use thereon of one single-family dwelling and buildings and structures accessory thereto. O. Reg. 574/76, s. 1.

2. The said Regulation is further amended by adding thereto the following Schedule:

**Schedule 8**

That parcel of land in the Geographic Township of Bastedo, being that part of Lot 14 in Concession I entered in the Land Registry Office for the Land Titles Division of Nipissing (No. 36) as Parcel Number 16763. O. Reg. 574/76, s. 2.

G. M. FARROW  
*Executive Director,*  
*Plans Administration Division,*  
*Ministry of Housing*

Dated at Toronto, this 6th day of July, 1976.

(8414) 30

**THE PLANNING ACT**

O. Reg. 575/76.

Restricted Areas—County of Frontenac, Township of Bedford.

Made—July 6th, 1976.

Filed—July 7th, 1976.

**REGULATION TO AMEND  
ONTARIO REGULATION 218/75  
MADE UNDER  
THE PLANNING ACT**

1. Ontario Regulation 218/75 is amended by adding thereto the following section:

30. Notwithstanding any other provision of this Order, the land described in Schedule 28 may be used for the erection and use thereon of one single-family dwelling and buildings and structures accessory thereto provided the following requirements are met:

Minimum distance between any building and the highwater mark of Buck Lake 100 feet

No use shall be permitted within 100 feet of the highwater mark which will significantly alter the natural condition of the vegetation or soil

Minimum side yards 10 feet

Minimum rear yard 25 feet

Maximum lot coverage 30 per cent

O. Reg. 575/76, s. 1.

2. The said Regulation is further amended by adding thereto the following Schedule:

**Schedule 28**

That parcel of land situate in the Township of Bedford in the County of Frontenac, being composed of that part of Lot 1 in Concession XIII designated as Part 11 on a Reference Plan deposited in the Land Registry Office for the Registry Division of Frontenac (No. 13) as Number R-161. O. Reg. 575/76, s. 2.

G. M. FARROW  
*Executive Director,  
Plans Administration Division,  
Ministry of Housing*

Dated at Toronto, this 6th day of July, 1976.

(8426)

30

**THE GAME AND FISH ACT**

**O. Reg. 576/76.**

Bullfrogs.

Made—June 30th, 1976.

Filed—July 7th, 1976.

**REGULATION TO AMEND  
REGULATION 359 OF  
REVISED REGULATIONS OF ONTARIO, 1970  
MADE UNDER  
THE GAME AND FISH ACT**

1.—(1) Subsection 1 of section 1 of Regulation 359 of Revised Regulations of Ontario, 1970 is revoked and the following substituted therefor:

5. Forms 1 and 2 of the said Regulation are revoked and the following substituted therefor:

**Form 1**

*The Game and Fish Act*

**APPLICATION FOR A LICENCE TO TAKE  
BULLFROGS FOR SALE OR BARTER**

Under *The Game and Fish Act* and the regulations and subject to the limitations thereof,

Please Print Name:.....  
(Surname) (Given Names)

Address:.....  
(Number) (Street) (City/Town, etc.) (Province) (Postal Code)

makes application for a licence to take bullfrogs for sale or barter in the County/District of.....

(1) A licence issued for a resident to take bullfrogs for the purpose of sale or barter shall be in Form 2 and the fee therefor is \$25.

(1a) A licence in Form 2 is valid only in the part or parts of Ontario prescribed in the licence. O. Reg. 576/76, s. 1 (1).

(2) Subsection 3 of the said section 1 is revoked and the following substituted therefor:

(3) A licence in Form 2 expires with the 15th day of October next following the date of issue. O. Reg. 576/76, s. 1 (2).

2. Subsection 1 of section 3 of the said Regulation is revoked and the following substituted therefor:

(1) Subject to subsection 2, no person other than the holder of a licence in Form 2 shall take more than fifteen bullfrogs in a day or possess more than fifteen bullfrogs at one time. O. Reg. 576/76, s. 2.

3. The said Regulation is amended by adding thereto the following section:

3a. The holder of a licence in Form 2 shall make a return in Form 3 and send it by registered mail on or before the 30th day of November in each year to the district manager of the administrative district of the Ministry in which the licence was issued. O. Reg. 576/76, s. 3.

4. Section 4 of the said Regulation is revoked and the following substituted therefor:

4. This Regulation applies to all parts of Ontario. O. Reg. 576/76, s. 4.

Date of Application Day      Month      Year			Completed at (specify—Township, District, County, City, etc.)	Signature of Applicant  .....

O. Reg. 576/76, s. 5, part.

**Form 2**

*The Game and Fish Act*

**LICENCE TO TAKE BULLFROGS  
FOR SALE OR BARTER**

No.....

19....

Licence Fee \$25.00

Under *The Game and Fish Act* and the regulations and subject to the limitations thereof, this licence is granted to:

Name
Address

to take bullfrogs for sale or barter, in the County /District of.....  
.....  
.....

This licence expires with the 15th day of October next following the date of issue.

Signature of Issuer	District Office	Date
---------------------	-----------------	------

The licensee is required to submit an Annual Return to the District Office in which the licence was issued.

O. Reg. 576/76, s. 5, part.

6. The said Regulation is further amended by adding thereto the following Form:

**Form 3**

*The Game and Fish Act*

**ANNUAL RETURN BY THE HOLDER OF A  
LICENCE TO TAKE BULLFROGS  
FOR SALE OR BARTER**

Please Print:

Name of Licensee	
Address of Licensee	
Licence No.	Licence Expires October 15th, 19...

Number of Bullfrogs Taken	Number Actually Killed	Location—Marsh, Township, County /District

Sales of Bullfrogs:

Date	To Whom Sold	Number Sold for Human Consumption	Number Sold to Biological Supply House

Comments:


I certify that the foregoing information is true	Signature of Licensee	Date
--	-----------------------	------

Annual Return must be submitted on or before November 30th of year in which licence was issued.  
O. Reg. 576/76, s. 6.

(8427) 30

**THE PESTICIDES ACT, 1973**

**O. Reg. 577/76.**

General.

Made—June 30th, 1976.

Filed—July 7th, 1976.

**REGULATION TO AMEND  
ONTARIO REGULATION 618/74  
MADE UNDER  
THE PESTICIDES ACT, 1973**

1. Section 1 of Ontario Regulation 618/74 is amended by relettering clause *a* as *ab* and adding thereto the following clauses:

(a) "adequate respiratory protection" means a respiratory device or devices which effectively protects the user from adverse effects which might result from breathing in of a pesticide during the handling or use of the pesticide;

(aa) "adequate protective clothing" means clothing including rubber or neoprene boots, rubber or neoprene gloves, hats, coats and other garments that effectively protect the user from adverse effects which might result from a pesticide coming in contact with the skin during or after the handling or use of the pesticide;

(ba) "air-blast machine" means a pesticide application device utilizing an independent mechanically produced stream of air to assist the carrying of the pesticide beyond the orifice of the device;

2. Section 5 and the Table thereto of the said Regulation is revoked and the following substituted therefor:

5. An application for a type of licence mentioned in Column 1 of the following Table shall be in the form set opposite thereto in Column 2.

**TABLE**

	COLUMN 1	COLUMN 2
ITEM	Type of Licence	Form of Application for Licence
1.	Operator (all classes)	2
2.	Structural Exterminator (all classes)	1
3.	Land Exterminator (all classes)	1
4.	Water Exterminator (all classes)	1
5.	Wholesale Vendor (all classes)	8
6.	Retail Vendor (all classes)	9

O. Reg. 577/76, s. 2.

3.—(1) Subsection 1 of section 6 of the said Regulation is revoked and the following substituted therefor:

(1) Subject to subsection 4, an applicant for any class of exterminator's licence shall submit with his application the names of at least two reputable persons who have known the applicant for at least one year immediately prior to the application and are prepared to attest to his good reputation. O. Reg. 577/76, s. 3 (1).

(2) The said section 6 is amended by adding thereto the following subsection:

(5) Every applicant for an exterminator's licence and every exterminator shall notify the Director of any change in the information furnished in or with his application within ten days after the effective date of the change. O. Reg. 577/76, s. 3 (2).

4. Section 14 of the said Regulation is revoked and the following substituted therefor:

14.—(1) Every applicant for an operator's licence or a renewal thereof shall submit such information and material as the Director may require with respect to the character, qualifications and financial responsibility of the applicant or where the applicant is a corporation, with respect to the character and qualifications of the directors and officers of the applicant and the financial responsibility of the applicant.

(2) Where several persons intend to operate an extermination business in association with each other under the authority of one operator's licence, it is a requirement for the licence that each of such persons signs the application for the licence.

(3) Where the applicant is a corporation it shall designate on Form 2 the directors or officers who are the Official Representatives of the corporation and whose duty it is to ensure that the Act and the regulations thereunder are complied with and who shall sign the application.

(4) Every operator shall notify the Director of any change in the information furnished in Form 2 or pursuant to section 17 within ten days after the effective date of the change. O. Reg. 577/76, s. 4.

5. Subsection 3 of section 15 of the said Regulation is revoked and the following substituted therefor:

(3) Where the applicant is a corporation, any examination required under subsection 1 shall be taken by the Official Representative or Representatives of the applicant designated under subsection 3 of section 14. O. Reg. 577/76, s. 5.

6. Section 16 of the said Regulation is revoked and the following substituted therefor:

16. An applicant for any class of operator's licence or a renewal thereof shall satisfy the Director that he is at least eighteen years of age or, in the

case of a corporation that the Official Representatives are each at least eighteen years of age. O. Reg. 577/76, s. 6.

7. Subsection 1 of section 19 of the said Regulation is revoked and the following substituted therefor:

(1) An operator shall carry insurance in a form approved by the Superintendent of Insurance of the Province of Ontario for every extermination business carried on by him with respect to the liability of the operator and all of his employees arising out of any extermination business carried on by him for death, injury or property damage. O. Reg. 577/76, s. 7.

8. Section 20 of the said Regulation is amended by striking out "and" at the end of clause *d*, by adding "and" at the end of clause *e*, and by adding thereto the following clause:

(*f*) the pesticides set out in Schedule 6 are classified as Schedule 6 pesticides. O. Reg. 618/74, s. 20; O. Reg. 577/76, s. 8.

9. Subsection 3 of section 21 of the said Regulation is revoked and the following substituted therefor:

(3) Where a person uses a pesticide in an extermination for the purpose of research or a test,

(*a*) by a Research Centre, University or other institution of learning, a professional researcher from industry or the Government of Ontario, the Government of Canada or a person under the supervision or authority of a professional researcher from industry or the Government of Ontario or the Government of Canada, on the premises of such centre or institution, or on experimental premises obtained for this purpose; or

(*b*) where approval of the extermination has been obtained from the Director at least seven days before the extermination is performed,

he is exempt from subsections 1 and 2 and from subsection 1 of section 4 and subsection 1 of section 6 of the Act for that extermination. O. Reg. 577/76, s. 9.

10. Section 27 of the said Regulation and the heading immediately preceding the said section 27 are revoked and the following substituted therefor:

#### FIRES, ACCIDENTS, THEFTS

27.—(1) If a pesticide is involved in a fire or other occurrence that may result in the pesticide being released into the environment other than in the



normal course of affairs, the person responsible for a pesticide shall forthwith notify the Director.

forthwith notify the Director whenever any pesticide is stolen or otherwise passes out of his possession or control other than in the normal course of his affairs. O. Reg. 577/76, s. 10.

(2) The person responsible for a pesticide shall

11. The Table to subsection 1 of section 28 of the said Regulation is revoked and the following substituted therefor:

TABLE

	COLUMN 1	COLUMN 2	COLUMN 3
ITEM	Class of Structural Exterminator's Licence	Pesticide Authorized for Use	Conditions of Use
1	1	Schedules 1, 2, 3, 4, 5 and 6	Any structural use except termite control
2	2	(a) Schedules 2, 3, 4 and 6	Any structural use except termite control
		(b) Schedules 1 and 5	Assisting Class 1 Structural Exterminator
3	3	(a) Schedules 3, 4 and 6	Any structural use except termite control
		(b) Schedule 2	Assisting Class 2 Structural Exterminator
4	4	(a) Schedules 3, 4 and 6	Assisting Class 3 Structural Exterminator
		(b) Pesticide(s) stipulated on licence	Assisting Class 5 or Class 6 Structural Exterminator
5	5	Pesticide(s) stipulated on licence	Control of termites and other wood-destroying insects
6	6	Pesticide(s) stipulated on licence	Use, premises and equipment stipulated on licence

O. Reg. 618/74, s. 28 (1); O. Reg. 577/76, s. 11.

12. Section 32 of the said Regulation and the heading immediately preceding the said section 32 are revoked and the following substituted therefor:

STRUCTURAL EXTERMINATION USE  
AND PERMIT REQUIREMENTS FOR  
METHYL BROMIDE, ALUMINUM  
PHOSPHIDE AND CYANIDE COMPOUNDS

32.—(1) Sections 33 to 41, both inclusive, apply to structural exterminations in which any Schedule 1 or 5 pesticide containing methyl bromide or cyanide compounds is used.

(2) Sections 33, 34, 37, 38, 39 and 40 and subsections 1, 4 and 5 of section 41 apply to structural exterminations in which any Schedule 1

or 5 pesticide containing aluminum phosphide is used in a general space fumigation of a building or a portion thereof. O. Reg. 577/76, s. 12.

13. Clause *b* of subsection 2 of section 33 of the said Regulation is revoked and the following substituted therefor:

(*b*) be licensed as a Class 5 or 6 structural exterminator and authorized to use the pesticide mentioned in the application for the permit. O. Reg. 618/74, s. 33 (2); O. Reg. 577/76, s. 13.

14. Subsection 3 of section 38 of the said Regulation is revoked and the following substituted therefor:

(3) The exterminator shall ensure that no placard is removed and the building or vehicle is not reoccupied until the airing-out is completed. O. Reg. 577/76, s. 14.

15. Section 40 of the said Regulation is revoked and the following substituted therefor:

40. The exterminator shall ensure that no person mentioned in subsection 1 of section 39 enters or remains in the building or vehicle after an extermination therein is commenced and before the airing-out is completed under section 41 unless he employs adequate respiratory protection and he is accompanied by at least one other adult person mentioned in subsection 1 of section 39 similarly protected. O. Reg. 577/76, s. 15.

16. Subsections 3, 4 and 5 of section 41 of the said Regulation are revoked and the following substituted therefor:

(3) Where a pesticide containing a cyanide compound is used in the extermination, the exterminator shall make tests for the detection of the presence of hydrocyanic acid gas in the building or vehicle in which the extermination was performed by means of glass detector tubes used for determining concentrations of hydrocyanic acid gas at,

- (a) each wall in every room, closet or other enclosed space;
- (b) each floor and wall in the basement; and
- (c) each ceiling and wall of every attic room.

(4) Where a pesticide containing aluminum phosphide is used in the extermination, the exterminator shall make tests for the detection of the presence of phosphine gas in the building or vehicle in which the extermination was performed by means of glass detector tubes used for determining the concentrations of phosphine gas.

(5) The airing-out of the building or vehicle is not completed,

- (a) where a pesticide containing methyl bromide has been used and the flame of the halide-leak detector changes to a greenish colour;
- (b) where a pesticide containing a cyanide compound has been used and a reaction shows in detector tubes to ten or more PPM of hydrocyanic acid gas; or
- (c) where a pesticide containing aluminum phosphide has been used and a reaction shows in detector tubes to 0.3 PPM or more of phosphine gas. O. Reg. 577/76, s. 16.

17. The heading preceding section 42 of the said Regulation is amended by striking out "Phostoxin" and inserting in lieu thereof "Aluminum Phosphide". O. Reg. 577/76, s. 17.

18. Clauses *b* and *c* of subsection 1 of section 42 of the said Regulation are revoked and the following substituted therefor:

(b) where the enclosed space or vault is inside or opens into a building, is equipped in accordance with subsection 2,

(c) has adequate respiratory protection on his person during the extermination;

19.—(1) Subclause ii of clause *a* of section 43 of the said Regulation is revoked and the following substituted therefor:

(ii) all persons present during the introduction of the gas and airing-out period employ adequate respiratory protection, or

(2) Subclause iv of clause *b* of the said section 43 is revoked and the following substituted therefor:

(iv) all persons present during the introduction of the gas and airing-out period employ adequate respiratory protection,

(3) The said section 43 is amended by adding thereto the following subsections:

(2) Where an exterminator is engaged in the extermination of rodents in burrows in the ground by the use of a Schedule 1 or 5 pesticide containing aluminum phosphide or a cyanide compound and,

- (a) the burrows do not open into a building; and
- (b) the exterminator has adequate respiratory protection on his person during the extermination,

he is exempt from subsection 1 of section 6 of the Act and sections 34, 37, 38, 39, 40 and 41 of this Regulation for that extermination.

(3) Where an extermination of a commodity is performed in a railway car, shipping container, truck, storage bin or under a gas-tight plastic tarpaulin by means of a Schedule 1 or 5 pesticide

containing aluminum phosphide, the exterminator is exempt from subsection 1 of section 6 of the Act, and from sections 34, 38, 39, 40 and 41 of this Regulation for that extermination, but he shall,

- (a) perform the extermination other than in a room which is used for human habitation;
- (b) have adequate respiratory protection on his person; and
- (c) post a placard at least fourteen inches long and ten inches wide at all entrances to the building or vehicle on which the extermination is to be performed and bearing the word "danger" in red letters at least 2½ inches high on a white background and indicating that an extermination is being performed on the premises. O. Reg. 577/76, s. 19 (3).

20. Section 51 of the said Regulation is revoked and the following substituted therefor:

51. Where an extermination is performed by means of a pesticide containing ethylene dichloride, ethylene dibromide or carbon tetrachloride, the exterminator shall,

- (a) perform the extermination other than in a room which is used for human habitation;
- (b) employ adequate respiratory protection;
- (c) exclude all persons not engaged in the extermination from the area during the extermination;
- (d) be accompanied by at least one other person employing adequate respiratory protection; and
- (e) post a placard at least fourteen inches long and ten inches wide at all entrances to the building or vehicle and land on which the extermination is to be performed and bearing the word "danger" in red letters at least 2½ inches high on a white background and indicating that an extermination is being performed on the premises. O. Reg. 577/76, s. 20.

21. Clause *b* of section 52 of the said Regulation is revoked and the following substituted therefor:

- (b) adequate respiratory protection is on his person at all times; and

22. Section 54 of the said Regulation is revoked and the following substituted therefor:

54.—(1) Where a person performs an extermination by means of a Schedule 4 or 6 pesticide on premises owned or occupied by him or by a person of whom he is the full-time employee, he is exempt from subsection 1 of section 4 of the Act for that extermination.

(2) Subsection 1 applies in respect of an extermination of a tenanted apartment in an apartment building only if the person who performs the extermination is the tenant. O. Reg. 577/76, s. 22.

23. Section 55 of the said Regulation is revoked and the following substituted therefor:

55.—(1) Where a person performs an extermination on animals within a farm structure by means of a Schedule 3, 4 or 6 pesticide and is licensed as a Class 5 or 10 land exterminator authorized to use the pesticide being used in the extermination, he is exempt from being licensed as a structural exterminator for such extermination.

(2) An agriculturist or his full-time employee who performs an extermination on animals within a farm structure occupied by him, by means of a Schedule 3, 4 or 6 pesticide, is exempt from being licensed as a structural exterminator for that extermination. O. Reg. 577/76, s. 23.

24. Section 57 of the said Regulation is revoked and the following substituted therefor:

57. Where an exterminator engages in an extermination in or upon an installation or machinery that is a fixture in a building using a pesticide containing both methyl bromide and a pesticide mentioned in section 51, provided that the methyl bromide does not exceed 30 per cent by weight of the pesticide and the exterminator,

- (a) performs the extermination wholly within one room or a group of connected rooms, none of which is used for human habitation;
- (b) employs adequate respiratory protection; and
- (c) excludes all persons not engaged in the extermination from the room during the extermination,

he is exempt from the permit requirement of subsection 1 of section 6 of the Act and sections 34, 37, 39 and 40 of this Regulation for that extermination. O. Reg. 577/76, s. 24.

25. The Table to subsection 1 of section 59 of the said Regulation is revoked and the following substituted therefor:

TABLE

	COLUMN 1	COLUMN 2	COLUMN 3
ITEM	Class of Land Exterminator's Licence	Pesticide Authorized for Use	Conditions of Use
1	1	Schedules 2, 3, 4 and 6 pesticides that are herbicides	Non-agricultural use
2	2	Schedules 3, 4 and 6 pesticides that are herbicides	Non-agricultural use
3	3	Schedules 2, 3, 4 and 6 pesticides other than herbicides	Non-agricultural use
4	4	Schedules 3, 4 and 6 pesticides other than herbicides	Non-agricultural use
5	5	Schedules 2, 3, 4, 5 and 6 pesticides other than herbicides	Agricultural land
6	6	Schedules 2, 3, 4 and 6 pesticides that are herbicides	Agricultural land
7	7	Schedules 2, 3, 4, 5 and 6 pesticides other than herbicides	From an airborne machine
8	8	Schedules 2, 3, 4 and 6 pesticides that are herbicides	From an airborne machine
9	9	Schedules 2, 3, 4, 5 and 6 pesticides other than herbicides	Air-blast machines and power dusters
10	10	Pesticide(s) stipulated on licence	Use, premises and/or equipment stipulated on licence

O. Reg. 618/74, s. 59 (1); O. Reg. 577/76, s. 25.

26. Clause *a* of subsection 2 of section 65 of the said Regulation is revoked and the following substituted therefor:

(a) he employs adequate respiratory protection; and

27. The said Regulation is amended by adding thereto the following section:

**AIR-BLAST MACHINES**

**65a.** Where a land extermination is performed using an air-blast machine to apply a Schedule 2, 3, 4, 5 or 6 pesticide, the exterminator shall be the holder of a Class 9 land exterminator's licence or a Class 10 land exterminator's licence which is endorsed for the use of an air-blast machine.

O. Reg. 577/76, s. 27.

28. The heading immediately preceding section 66 of the said Regulation is revoked and the following substituted therefor:

**AIRBORNE MACHINES**

29. Subsection 1 of the said section 66 is amended by striking out "or 3" in the third line.

O. Reg. 577/76, s. 29.

30. Section 67 of the said Regulation is revoked and the following substituted therefor:

**67.** Where an extermination is performed from an airborne machine, the pilot of the airborne machine shall be the holder of a Class 7 or 8 land exterminator's licence, or the holder of a Class 3 water exterminator's licence which is endorsed for the use of an airborne machine.

O. Reg. 577/76, s. 30.

31. Section 68 of the said Regulation, exclusive of the clauses, is revoked and the following substituted therefor:
68. Where a land or water extermination with an airborne machine is performed using a Schedule 1, 2 or 5 pesticide,
32. Subsection 1 of section 69 of the said Regulation is revoked and the following substituted therefor:
- (1) Every person who operates an airborne machine in performing land or water exterminations shall,
- (a) keep a record in Form 6 of each land or water extermination performed by him for a period of one year after the extermination is completed or for such longer period as may be required by the Director in writing; and
- (b) if the land or water extermination was performed for an operator, provide a copy of the record mentioned in clause a to the operator after the extermination is completed, and the operator shall keep a copy of the record for one year or for such longer period as may be required by the Director in writing. O. Reg. 577/76, s. 32.
33. Section 71 of the said Regulation is revoked and the following substituted therefor:
- 71.—(1) Where a person performs a land extermination by means of a Schedule 4 or 6 pesticide on premises owned or occupied by him or by a person of whom he is the full-time employee, he is exempt from subsection 1 of section 4 of the Act for that extermination.
- (2) Where a person performs a land extermination by means of a Schedule 3 pesticide on premises to which the public is not admitted and which are owned or occupied by him or by a person of whom he is the full-time employee, he is exempt from subsection 1 of section 4 of the Act for that extermination. O. Reg. 577/76, s. 33.
34. Section 72 of the said Regulation is revoked and the following substituted therefor:
72. Where an agriculturist performs a land extermination on the farm land on which he is engaged in agricultural or forestry production by means of a Schedule 2, 3, 4, 5 or 6 pesticide, he is exempt from subsection 1 of section 4 of the Act for that extermination. O. Reg. 577/76, s. 34.
35. Section 73 of the said Regulation is revoked and the following substituted therefor:
- 73.—(1) Where an agriculturist who is enrolled as a custom sprayer with the Ministry and holds a valid certificate of enrolment issued by the Director performs a land extermination on farm land other than his own by means of a Schedule 2, 3, 4, 5 or 6 pesticide by the operation at any given time of only one piece of pesticide application equipment normally used on his own farm land, he is exempt from subsection 1 of section 4 of the Act for that extermination.
- (2) Subsection 1 does not apply to a person who performs an extermination by means of an airborne machine.
- (3) When a person who is an agriculturist and was enrolled with the Ministry as a custom sprayer prior to the 31st day of May, 1974, applies for a Class 5 or 6 land exterminator's licence, he is exempt from subsections 1 and 2 of section 6. O. Reg. 577/76, s. 35.
36. Clause a of section 74 of the said Regulation is revoked and the following substituted therefor:
- (a) employs adequate respiratory protection;
37. Section 76 of the said Regulation is revoked and the following substituted therefor:
- 76.—(1) Where an area weed inspector under *The Weed Control Act*, in accordance with his duties under that Act, performs a land extermination by means of a Schedule 2, 3, 4 or 6 pesticide that is a herbicide and uses a compressed-air hand sprayer or equipment no larger than that commonly called a knapsack sprayer, he is exempt from subsection 1 of section 4 of the Act for that extermination.
- (2) A municipality which performs a land extermination for another municipality by means of a Schedule 2, 3, 4 or 6 pesticide is exempt from subsection 2 of section 4 of the Act for that extermination. O. Reg. 577/76, s. 37.
- 38.—(1) Subsection 1 of section 77 of the said Regulation is amended by striking out "exempt" in the fourth line and inserting in lieu thereof "exempt". O. Reg. 577/76, s. 38 (1).
- (2) Subsection 2 of the said section 77 is amended by striking out "insects" in the fourth line and inserting in lieu thereof "insect". O. Reg. 577/76, s. 38 (2).
39. Section 78 of the said Regulation is revoked and the following substituted therefor:

78. No operator shall permit a vehicle to be used in transporting or applying a pesticide to be used in connection with a land extermination performed by a person licensed to perform land exterminations as a Class 1, 2, 3, 4, 5, 6, 9 or 10 land exterminator unless a metal identification plate is obtained from the Director and is affixed to the rear of the vehicle in such a manner that the plate is visible and legible at all times. O. Reg. 577/76, s. 39.

40. The said Regulation is amended by adding the heading "Supervision of Equipment" immediately preceding section 79. O. Reg. 577/76, s. 40.

42. The Table to subsection 1 of section 80 of the said Regulation is revoked and the following substituted therefor:

TABLE

	COLUMN 1	COLUMN 2	COLUMN 3
ITEM	Class of Water Exterminator's Licence	Pesticide Authorized for Use	Conditions of Use
1	1	Schedules 2, 3, 4 and 6 pesticides that are herbicides	Water application
2	2	Schedules 2, 3, 4 and 6 pesticides other than herbicides	Water application
3	3	Pesticide(s) stipulated on licence	Use, equipment and/or area to be treated stipulated on licence

O. Reg. 618/74, s. 80 (1); O. Reg. 577/76, s. 42.

43. Section 82 of the said Regulation is revoked.

44. Section 83 of the said Regulation is revoked and the following substituted therefor:

83. Where a person performs a water extermination within the boundaries of premises owned or occupied by the person or by a person of whom he is a full-time employee,

- (a) he is exempt from subsection 1 of section 4 of the Act for that extermination; and
- (b) if such water is located wholly within the boundaries of such premises and does not discharge water by any means directly or indirectly, other than by percolation, into a well, lake, river, pond, spring, stream, reservoir or other water or watercourse that is located wholly or partly outside the boundaries of the premises, then he is exempt from subsection 2 of section 6 of the Act for that extermination. O. Reg. 577/76, s. 44.

41. Subsection 1 of section 79 of the said Regulation is revoked and the following substituted therefor:

(1) Unless exempt from subsection 1 of section 4 of the Act, no person shall perform a land or water extermination for which pesticide application equipment is used unless the equipment is under supervision of an exterminator licensed to perform that extermination. O. Reg. 577/76, s. 41.

45. Section 84 of the said Regulation is revoked and the following substituted therefor:

84. Where a person performs a water extermination for the control of plants that emerge from or float on the surface of the water in a drainage ditch, which at the time of the extermination contains no moving water, and the person uses a Schedule 2, 3, 4 or 6 pesticide that is labelled for that use, he is exempt from subsection 2 of section 6 of the Act for that extermination. O. Reg. 577/76, s. 45.

46. Section 88 of the said Regulation is amended by adding "and" at the end of clause c and by adding thereto the following clause:

(d) a Schedule 4 or 6 pesticide. O. Reg. 618/74, s. 88; O. Reg. 577/76, s. 46.

47. Clause a of section 89 of the said Regulation is revoked and the following substituted therefor:

- (a) Schedule 4 or 6 pesticides;
48. Section 92 of the said Regulation is amended by striking out "and" at the end of clause *b*, by adding "and" at the end of clause *c*, and by adding thereto the following clause:
- (d) a Schedule 4 or 6 pesticide. O. Reg. 618/74, s. 92; O. Reg. 577/76, s. 48.
49. Section 93 of the said Regulation is amended by striking out "and" at the end of clause *a*, by adding "and" at the end of clause *b* and by adding thereto the following clause:
- (c) a Schedule 4 or 6 pesticide. O. Reg. 618/74, s. 93; O. Reg. 577/76, s. 49.
50. Section 94 of the said Regulation is amended by inserting after Schedule 3 in the second line "or 6". O. Reg. 577/76, s. 50.
51. Clauses *b*, *c* and *d* of section 95 of the said Regulation are revoked and the following substituted therefor:
- (b) a Schedule 3 or 6 pesticide that is a paint, stain, sealer or wood preservative provided that no food is prepared, sold or stored on the same premises;
- (c) a Schedule 3 or 6 pesticide that is a disinfectant, cleanser or bactericide;
- (d) a Schedule 2 or 3 pesticide for drill box treatments of corn seed if the pesticide is sold with the corn seed to be treated and the Schedule 2 or 3 pesticide is in a dust formulation with no greater than 25 per cent concentration of lindane and the package contents do not exceed four ounces in weight; and
- . . . . .
52. Subsection 3 of section 97 of the said Regulation is amended by striking out "receiving" in the fourth line and inserting in lieu thereof "receiving". O. Reg. 577/76, s. 52.
- 53.—(1) Subsection 1 of section 100 of the said Regulation, exclusive of the clauses, is revoked and the following substituted therefor:
- (1) Subject to subsections 2 and 3, every holder of a wholesale vendor's licence or limited wholesale vendor's licence who stores any Schedule 1, 2, 3, 4, 5 or 6 pesticide shall store the pesticide,
- . . . . .
- (2) Clause *b* of subsection 2 of the said section 100 is revoked and the following substituted therefor:
- (b) near which adequate respiratory protection and adequate protective clothing are kept readily available by the licensee for emergency purposes. O. Reg. 618/74, s. 100 (2); O. Reg. 577/76, s. 53 (2).
54. Section 101 of the said Regulation is revoked and the following substituted therefor:
101. No vendor shall purchase, acquire or store a pesticide unless he is the holder of a vendor's licence authorizing him to sell the pesticide or a pesticide reformulated from it or is exempt from requiring a vendor's licence to sell the pesticide or a pesticide reformulated from it. O. Reg. 577/76, s. 54.
- 55.—(1) Clause *c* of subsection 2 of section 102 of the said Regulation is revoked and the following substituted therefor:
- (c) in an area near which adequate respiratory protection and adequate protective clothing are kept readily available by the licensee for emergency purposes; and
- . . . . .
- (2) Subsection 3 of the said section 102 is amended by striking out "of" in the fourth line and inserting "or" in lieu thereof. O. Reg. 577/76, s. 55 (2).
56. Clause *b* of section 104 of the said Regulation is revoked and the following substituted therefor:
- (b) display a Schedule 3 pesticide in such manner that such pesticide presents minimal hazard to children; and
- . . . . .
57. Clause *a* of section 108 of the said Regulation is revoked and the following substituted therefor:
- (a) Schedule 1, 2, 3, 4, 5 or 6 pesticide; or
- . . . . .
58. Tables 1 and 2, Schedule 1, as amended by Ontario Regulation 48/76, Schedules 2, 3, 4 and 5 and Forms 1, 2, 8, 9 and 11 to the said Regulation are revoked and the following substituted therefor:

TABLE I

INDEX OF CANADIAN AGENT CODES		
Item	Code	NAME AND ADDRESS
1.	ABC	Agricultural and Veterinary Products Div., Abbott Labs.Ltd., P.O. Box 6150, Montreal, Que.
2.	AMI	Amchem Products Inc., 2224 Walker Rd., Windsor, Ont.
3.	AMZ	Amway of Canada Ltd., Box 5706 London, Ont. N6A 4S5.
4.	BAI	Thuron Ltd., P.O. Box 73, Port Perry, Ontario.
5.	BAU	Charles Bateman, 01 Cummer Avenue, Willowdale, Ont.
6.	BEL	Belco Safety Products Ltd., 341 Bering Ave., Toronto, Ont.
7.	BGM	B and G Marketing Services of Canada, P.O.Box 82, Orillia, Ont.
8.	BRE	G. Murray Bray, 127 Frederick St., Kitchener, Ont.
9.	BRM	Brooks Macfarlane, Box 67, Welland, Ont.
10.	BRP	Stanley Brock Ltd., 145 Market Ave. E., Winnipeg, Man.
11.	BYS	Brett-Young Seeds Ltd., Winnipeg 19, Man.
12.	CBS	Canadian Spawn and Supply Ltd., Box 385, Newkirk Rd., Richmond Hill, Ont.
13.	CBU	Mr. A. Carpenter, 171 Eglinton Ave. East, Toronto, Ont. M4P 1K5.
14.	CGC	Ciba-Geigy Canada Ltd., 1 Westside Dr., Etobicoke, Ont. M9C 1B2.
15.	CGL	Cargill Grain Co.Ltd., 1414 Richardson Bldg., 1 Lombard Place Winnipeg 2, Man.
16.	CHH	Chemagro Ltd., 1355 Aerowood Drive, Mississauga, Ont. L4W 1C2.
17.	CHP	Chipman Chemicals Ltd., P.O. Box 9100, Stoney Creek, Ont. L86 3Z1.
18.	COF	Coghlan's Ltd., 235 Garry St., Winnipeg, Man. R3C 1H2.
19.	COI	Conn Chem Ltd., 24 Curity Ave., Toronto 16, Ont.
20.	COQ	Cooper Div. of Agropharm Ltd., Box 500, LaSalle, Que.
21.	COU	F.D. Corry, Ste.105A, 471. Winnipeg St., Penticton, B.C.
22.	CUS	Cutter Laboratories International, 6023 Fifth St.S.E., Calgary 27, Alta.
23.	DIA	Diamond Shamrock Canada Ltd., 150 Consumers Rd., Willowdale, Ont.
24.	DIC	Diamond Alkali (Canada)Ltd., 197 Bartley Dr., Toronto, Ont.
25.	DIE	Diamond Laboratories(Canada)Ltd., 6420-1A St.S.W. Calgary, Alta.
26.	DIT	Ditchling Corp. Ltd., P.O. Box 395, Don Mills, Ont.
27.	DIV	Diversey (Canada)Ltd., 2645 Royal Windsor Dr., Clarkson Postal Station, Mississauga, Ont.
28.	DOL	Dominion Veterinary Laboratories Ltd., 800 Main St., Winnipeg, Man.
29.	ELZ	Elston Industries Ltd., 1350 Church Ave., Winnipeg, Man.
30.	ENL	Environmental Laboratories Limited, 25 York Avenue, Toronto 334, Ont.
31.	FER	W.H. Perron & Co.Ltd., 515 Boul. Labelle, Chomedey(Laval) Quebec.
32.	FIR	Firco Sales Ltd., 33 Racine Rd., Rexdale, Ont.
33.	FIT	A. W. Fish, Suite 6 - 6089 Lisdall St., Vancouver, BC. V5Z 3M9.
34.	FMC	FMC Canada Ltd., 1274 Plains Road East, Burlington, Ont.
35.	FOB	Winchester-Western (Canada)Ltd., P.O. Box 2007, Cobourg, Ont. K9A 4M1.



36.	FRD	Franklin Laboratories Ltd., 526-7th Ave.S.E.,Calgary, Alta.
37.	FRM	Fraser Valley Mushroom Growers Co-op, 496 Prior St., Vancouver 4, B.C.
38.	GIE	George E. Gilbert Equipment Ltd., Box 206, Leamington,Ont.
39.	GIL	Fred Gillmore, 38 Greenbrae Ct., Scarborough, Ont.
40.	GLE	Glendale Agencies, 286 St. Paul St.W., Montreal,Que.
41.	GOO	Goodman and Co., 479 Granville St., Vancouver, B.C.
42.	GRE	Green Valley Fertilizer and Chemical Co.Ltd. P.O. Box 249, Surrey, B.C.
43.	HAU	Hartz Mountain Pet Supplies, Talbot St., St.Thomas, Ont.
44.	HAW	Haver-Lockhart Service, 3427 St.S.E., Calgary 27, Alta.
45.	HFC	Hercules Incorporated (Canada)Ltd., 1980 Sherbrooke St. West, Montreal, Que.
46.	HUB	Hunter brand Manufacturing Ltd., 95 Ouest St., Zotique, Montreal 327, Que.
47.	JOS	Ivan J. Jones, 78 Woodland Ave., Chatham, Ont.
48.	KEM	Kem-San Ltd., 1055 Industry St., Oakville, Ont.
49.	LEA	Leavens Bros.Ltd., 2555 Derry East, Mississauga, Ont.
50.	LEE	Legate and Tedder Ltd., P.O.Box 775, Orillia, Ont.
51.	LEI	P.Leiner and Sons (Canada)Ltd., 2175 Sheppard Ave. East, Ste. 206, Willowdale 425, Ont.
52.	LEY	Leytosan (Canada) Ltd., 343 Higgins Ave., Winnipeg, Man.
53.	MAH	Magnachem Ltd.. 626-58th Ave. S.E. Zone 27, Calgary,Alta.
54.	MAL	Rudolph G. Malek, 3737 Piper Ave., Burnaby, B.C.
55.	MBY	May and Baker(Canada)Ltd., 180 Bellarmin St., Montreal 11, Que.
56.	MCB	McCain Produce Ltd., East Florenceville, N.B.
57.	MCC	McClelland Veterinary Supplies Ltd., P.O. Box 37, St. Hyacinthe, Que.
58.	MCG	W.J. McCracken & Son, Turf Supplies, Georgetown,Ont.
59.	MCH	McGoun Chemicals Ltd.,5820 Cote St.Franccis, Montreal 395, Que.
60.	MCK	W.G. McKinnon, Ste.201, 185 Bay St., Toronto, Ont.
61.	MCM	Donald MacGregor, 1200 York Mills Rd., Apt.1605, Don Mills, Ont.
62.	MLL	Lawrence E. Miller, Apt.504, 6000 Yonge St., Willowdale,Ont.
63.	MLS	Mine Safety Appliances Co. of Canada Ltd.,148 Norfinch Dr. Downsview, Ontario.
64.	MOL	Monsanto Canada Ltd., P.O. Box 900, Montreal 3, Que.
65.	NAG	National Garden Supply of Canada Ltd., 145 Duke St. Bowmanville, Ont.
66.	NAQ	Naturalflow Maple Sap Plastic Tubing and Supplies Ltd., St. Emile De Montcalm, Que.
67.	NOE	Northland Machinery Supply Co. Ltd., P.O. Box 606, Station F, Thunder Bay, Ont.

68.	PEJ	Penick Canada Ltd., 565 Coronation Dr., West Hill, Ont.
69.	PEL	Pennealt of Canada Ltd., 700 Third Line Rd., Oakville, Ont.
70.	PIN	Lucien Pinet, 1010 Ste. Catherine St. West, Suite 341, Montreal, Que.
71.	PPF	Pfizer Co. Ltd., 404 N. Front St., Sarnia, Ont.
72.	PLG	Plant PRODUCTS Co. Ltd., 314 Orenda Rd., Bramalea, Ont.
73.	PSA	Provincial Pest Control Inc., 292 Decarie Blvd., St. Laurent, Montreal 376, Que.
74.	REE	Henry Reinders, Box 2, Drayton, Ont.
75.	REP	Harry D. Reid Agencies Ltd., 25 York Ave., Toronto 334, Ont.
76.	ROP	Rogar/STB Div. of BTI Products Ltd., P.O. Box 213, 805 Castelnau St., Douville, St. Hyacinthe, Que.
77.	SAG	Sanex PC Ltd., 232 Norseman St., Toronto 18, Ont.
78.	SEP	Sep-Ko Chemical of Canada Ltd., 1703 Mattawa Ave., Cooksville, Ont.
79.	SEV	Seven Cities Food Brokers Ltd., 898 King Edward St., Winnipeg 21, Man.
80.	SHH	Harry Sharp and Son, Ltd., 62 Malkin St., Vancouver 4, B.C.
81.	SIL	Norman Silver, 121 Richmond St. West, Ste. 905, Toronto, Ont.
82.	SMT	Mor. Pac Limited, P.O. Box 68, Burlington, Ont. K0K 1H0.
83.	SOJ	Soluja Ltee, 620 Cathcart, Ste. 400, Birks Bldg., Phillips Square, Montreal 111, Que.
84.	SUH	Sumitomo Shoji Canada Ltd., Ste. 2301, Commerce Court West, P.O. Box 53, Commerce Court Postal Station, Toronto, Ont.
85.	TAC	The Tack Shop, 311-17th Ave. S.W., Calgary, Alta.
86.	TAY	Tom Taylor Co. Ltd., 136 Adelaide St. East, Toronto, Ont.
87.	THV	Thurson Limited, P.O. Box 73, Port Perry, Ontario.
88.	VAN	Vansco Sales, P.O. Box 3957, Station D., Vancouver 9, B.C.
89.	VAR	Van Waters and Rogers Ltd., 2625 Skeena St., Vancouver, B.C.
90.	VIR	Virchem of Canada Ltd., 1440 Tenth St. E., P.O. Box 307, Cornwall, Ont.
91.	WAG	G. A. Wagner, 1500 Stanley St., Ste. 531, Montreal 2, Que.
92.	WAL	Watkins Products Inc., 90 Annabella St. Winnipeg, Man.
93.	WEL	Wellcome Div. of Agropharm Ltd., P.O. Box 500, Lachine, Que.
94.	WER	Western Brand Products Ltd., 10584-107th St., Edmonton, Alta.
95.	WIW	Winchester-Western (Canada) Ltd., Brook Road North, Cobourg, Ont. K9A 4M1.

O. Reg. 577/76, s. 58, *part.*

TABLE 2

INDEX OF REGISTRANT CODES		
CODE	NAME AND ADDRESS	ITEM
AAG	N V Aagrunol Chemical Works, Osterkade 10, Gronigen, Holland	1.
ABB	Agricultural and Veterinary Products Div., Abbott Labs, Abbott Park, North Chicago, Illinois 60064, U.S.A.	2.
ABE	Abell Waco Ltd., 246 Attwell Dr., Rexdale, Ontario. M9W 5B4.	3.
ABL	Able Atomic Pest Control Co., 1655 Edouard Laurin Blvd., Montreal 9, Que.	4.
ACE	Aceline Products Corp., P.O. Box 236, 27 Gorsham St., Rochester 5, N.Y., U.S.A.	5.
ACM	Acme Chemical Products, 299 Niagara St., Toronto, Ont. M6J 2L5.	6.
ACO	Acophram Div. of Noco Drugs Ltd., 24 Stable St., Toronto 15, Ont.	7.
ADE	Adroit Enterprises, Box 66, Station C., Winnipeg, Man.	8.
AEF	Aerosol Fillers Inc., 5475 Ramsay Rd., St. Hubert, Que.	9.
AER	Aerosol Blitzer Co., 12 Dell Park Ave., Toronto, Ontario. M6B 2T4.	10.
AIG	Air Guard Control of Canada Ltd., 76 Martin Ross Ave., Downsview, Ont. M3J 2L4.	11.
AIK	Airkem of Canada Ltd., 3258 Wharton Way, Mississauga, Ont. L4X 2C4.	12.
AIR	Air-Way Distributor of Ontario, 3281 Yonge St., Toronto, Ont. M4N 2L8.	13.
ALL	Allied Chemical Canada Ltd., 1155 Dorchester Blvd. W., Montreal 102, Que.	14.
ALM	Alma Paint and Varnish Co. Ltd., P.O. Box 2274, Terminal A., London, Ont. N6A 4E8.	15.
ALR	Alfco Rokey Co. Inc., 2nd and St. Clair Sts., Marietta, Ohio. 45750, U.S.A.	16.
ALS	Allied Chemical Services Ltd., 5507 First St. S.E., Calgary, Alta.	17.
ALT	Al-Si-Co Limitee, 150 Seigneuriale, Beauport, Que.	18.
ALW	Alberta Wheat Pool, Wheat Pool Building, 505-2nd Street S.W., Calgary, Alberta.	19.
AMC	Amchem Products Inc., Brookside Ave., Ambler, Pa. 19002, U.S.A.	20.
AMR	Americo Laboratories, 7330 Rue St., Hubert, Montreal, Que.	21.
AMW	Amway Sales Corp., 7575 E. Fulton Rd., Ada, Michigan, U.S.A.	22.
AMZ	Amway of Canada Ltd., Hwy. 135, R. R. # 4, London, Ont.	23.
ANA	Anbros Inc., 3312 Place Victoria, Montreal 115, Que.	24.
ANI	Animal Repellents Inc. P.O. Box 168, Griffin, Georgia 30223, U.S.A.	25.
ANS	Ansul Co., 1 Stanton St., Marinette, Wisconsin 54143, U.S.A.	26.
APB	Applied Biochemists Inc., 5300 W. County Line Rd., P.O. Box 25, Mequon, Wisconsin 53092, U.S.A.	27.
ARC	Arc Enterprises Ltd., 4686 Marine Dr., Burnaby 1, B.C.	28.
ATL	Laboratoire Atlas Engr., 4101 Notre-Dame St., Montreal, Que.	29.
AVC	Avitrol Corporation, P.O. Box 45141, Tulsa, Oklahoma 74145, U.S.A.	30.
AVM	Avmor Ltd., 431 St. Helen St., Montreal, Que.	31.
AVP	Avon Products of Canada Ltd., 5500 Trans Canada Highway, Pointe Claire, Que.	32.
AYH	Ayerst Laboratories, Div. of Ayerst, McKenna and Harrison Ltd., Box 6115, Montreal, Que.	33.

BAD	Baird and McGuire, Inc., Holbrook, Mass., U.S.A.	34.
BAI	Baird and McGuire Canada Ltd., 445 21st Ave., Lachine, Que.	35.
BAP	Bapco Paint Ltd., 201 Belleville St., Victoria, B.C.	36.
BAR	Barnett Chemical Products Co., 3018 Frankford Ave., Philadelphia, Pa. 19134, U.S.A.	37.
BAT	The N.M. Bartlett Manufacturing Co.Ltd., Box 490, Beamsville, Ont.	38.
BAZ	BASF Canada Ltd., 5850 Cote de Liesse Rd., Town of Mt.Royal, Que.	39.
BBE	B.B. Extermination Inc., 1805-5e Ave., Shawinigan-Sud,Que.	40.
BCC	B.C. Pest Control Ltd., 2511 W. Broadway, Vancouver 9, B.C.	41.
BEA	Beacon Chemicals Ltd., 234 Arvin Ave., Stoney Creek,Ont.,L8E 2L8.	42.
BEC	Bell's Ltd., 15-15th St. W., Prince Albert, Sask.	43.
BEM	M. Roger Bergeron, 1240 Gilford, Montreal 176, Que.	44.
BEN	Benjamin Moore and Co.Ltd., 15 Lloyd Ave., Toronto 9, Ont.	45.
BEP	Bernal Laboratories Ltd., 5485 Ramsay Rd.,St.Hubert, Que.	46.
BET	F. Bertrand and Fils, 1414 St. Clement, Montreal 4, Que.	47.
BIE	Bikoe Manufacturing Co. Ltd., 434 Queen St. E., Toronto 2, Ont.	48.
BIG	Bio-Guard Canada Ltd., 2 Primrose Ave., Toronto, Ont.	49.
BIR	Birch Fumigators, 10540-101st., Edmonton, Alta.	50.
BLB	W.A. Blackburn, 1570 Lepine Sr.,St.Laurent 9, Que.	51.
BMC	B and M Chemicals, 290 York St., P.O. Box 94, Hamilton,Ont.	52.
BOD	Borderland Products Inc.,Box 360, Buffalo,N.Y. 14240,U.S.A.	53.
BOY	Boyle-Midway (Canada)Ltd., 2 Wickham Rd., Toronto 18, Ont.	54.
BPC	BP Canada Ltd., 1245 Sherbrooke St. W., Montreal 25, Que.	55.
BRD	Bradford Fertilizer Co.Ltd., Box 1000, Bradford, Ont.	56.
BRF	Bristol-Myers Products Canada, 111 Richmond St. W., Toronto 110,Ont.	57.
BRG	The British American Chemical Co.Ltd., 1355 St.John St., Regina,Sask.	58.
BRH	British American Chemical Co.Ltd., 8321 Willard St., Burnaby 3, B.C.	59.
BRJ	Dr. L. P. Brisson, 350 Chemin Larocque, Valleyfield, Que.	60.
BRK	John H. Breck Ltd., 2031 Kennedy Road, Toronto, Ont. M1P 2M4.	61.
BRP	Stanley Brock Ltd., 145 Market Ave. E., Winnipeg, 2, Man.	62.
BRT	Brookdale-Kingsway Ltd., Dule St., Bowmanville, Ont. L1C 2W3.	63.
BUK	W. K. Buckley Ltd., 559 College St., Toronto 4, Ontario.	64.
BUL	Buckman Lab. of Canada Ltd., 1600 50th Ave., Lachine, Montreal 620,Que.	65.

CAA	Cadillac Products Reg'd., 373 Des Sables, Quebec, Que.	66.
CAF	Canada Packers Ltd., Chemical Division, 2200 St. Clair Ave. W., Toronto, Ont.	67.
CAI	Canada Packers Ltd., Fine Chemicals Div., 55 Glen Scarlett Rd., Toronto, Ont.	68.
CAL	Chempac Aerosales Ltd., 6041 St. S.E., Calgary 27, Alta.	69.
CAM	Canada West Products Co., 718 Second Ave. S.W., Calgary, Alta.	70.
CAO	Canadian Adhesives Ltd., 420 Marien Ave., Montreal East, Que.	71.
CAR	Canadian Copper Refiners Ltd., 1700 Bank of Nova Scotia Bldg., Toronto, Ont.	72.
CAT	Cantol Ltd., 199 Steelcase Rd., Don Mills, Ont.	73.
CAV	Canadian Germicide Co. Ltd., 591 The Queensway, Toronto 18, Ont.	74.
CAX	Canadian Hoechst Ltd., 4045 Cote Vertu Blvd., Montreal 383, Que.	75.
CAY	Canadian Industrial Chemicals Ltd., 660 Lepine St., Montreal, Que.	76.
CBA	Canadian Industries Ltd., Paints Div., P.O. Box 10, Montreal, Que.	77.
CBB	Canadian Industries Ltd., Box 5201, London, Ont. N6A 4L6.	78.
CBC	Canadian Saltfish Corp., Box 6088, Royal Trust Bldg., St. John's, Nfld.	79.
CBD	Canadian Sugar Factories Ltd., 306-10th St. S., Lethbridge, Alta.	80.
CBE	Canadian Tire Corp. Ltd., 837 Yonge Street, Toronto, Ont.	81.
CBG	Canadian Products Inc., 130 Boul. Industriel, Boucherville, Que.	82.
CBK	Congard Industries Ltd., 1377 Winnipeg Ave., Winnipeg 3, Man.	83.
CBL	Cardel Products, Box 125, Richmond Hill, Ont.	84.
CBM	Carbola Chemical Co. Inc., Sub. of Int'l., Talc Co. Inc., Natural Bridge, N.Y., U.S.A.	85.
CBR	Carmel Chemical Corp., P.O. Box 406, Westfield, Indiana, U.S.A.	86.
CBT	Cartier Chemical Co. Ltd., 445-21st Ave., Lachine, Que.	87.
CER	Certified Laboratories of Canada Ltd., P.O. Box 460, Brampton, Ont.	88.
CGA	Ciba-Geigy Agr. Chem. Div. of Ciba-Geigy Can. Ltd., 1 Westside Dr., Etobicoke, Ont.	89.
CGC	Ciba-Geigy Canada Ltd., Consumer Products Div., 1 Westside Dr., Etobicoke, Ont.	90.
CHA	Chatfield Distributors Ltd., 168 Bannatyne Ave., Winnipeg 2, Man.	91.
CHD	Chapman Chemical (Canada) Ltd., Ste. 2601-1155 Dorchester Blvd. W., Montreal 2, Que.	92.
CHF	Chem Mark of Canada Ltd., 41 Maple Ave., Thornhill, Ont.	93.
CHG	Chemagro, A Div. of Baychem Corp., Box 4913, Kansas City, Missouri 64120 U.S.A.	94.
CHM	Chempar Chemical Co. Inc., 260 Madison Ave., N.Y., N.Y., 10016, U.S.A.	95.
CHP	Chipman Chemicals Ltd., 400 Jones Rd., Stoney Creek, Ont. L8G 3Z1.	96.
CHR	Laboratories Choisy Ltee., Boulevard Est., Louisville, Que.	97.
CHV	Chevron Chemical (Canada) Ltd., Ortho Div. 3228 South Service Road, Burlington, Ont.	98.
CIJ	Circle Sales Janitor Supplies Ltd., 472 Mil St., P.O. Box 331, Kitchener, Ont.	99.
CLA	W.A. Cleary Corp. (Canada) Ltd., 48 Dundas St. W., P.O. Box 178, Belleville, Ont.	100.
CLI	Fred Cline and Associates, 4944 Xerxes Ave., S., Minneapolis, Minnesota 55410, U.S.A.	101.
CNS	Canadian Mill Supply Co. Ltd., 451 Ellesmere Rd., Scarborough 733, Ont.	102.
COA	Cobra International Inc., P.O. Box 995, Bayamon, Puerto Rico 00619.	103.
COI	Connecticut Chemicals Ltd., 24 Curity Ave., Toronto 16, Ont.	104.
COK	Continental Chemical Co., 4535 Hotel de Ville, Montreal 151, Que.	105.
COL	Collins Laboratories, R. R. 7, Simcoe, Ontario.	106.
CON	Consolidated Paint and Varnish Canada Ltd., P.O. Box 396, Montreal N 459, Que.	107.

COO	Cooke Laboratories Inc., 1939-41 Sergeant St., Philadelphia, Pa. 19215, U.S.A.	108.
COP	Co-operative Federee' de Quebec, Marche Central Metropolitan, Montreal, Que.	109.
COQ	Cooper Div. of Agropharm Ltd., P.O. Box 500, LaSalle, Que.	110.
COR	William Cooper and Nephews Inc., 1909-25 Clifton Ave., Chicago, Ill. 60614, U.S.A.	111.
COS	Copeland Laboratories Ltd., 41 Racine Rd., Rexdale, Ont.	112.
COV	Cooper, McDougall and Robertson Ltd., Berkhamsted, England	113.
COX	Benoit Courteau, 38 C Beauchemin, Cap de la Madeleine, Que.	114.
COY	Mr. Marcel Cournoyer, Saint Jude Co. St.Hyacinthe, Que.	115.
CPL	Colgate Palmolive Ltd., 64 Colgate Ave., Toronto, Ont.	116.
CRA	Colin Ross Aerosols Ltd., 2920 23rd Ave., S.W. Calgary 4, Alta.	117.
CRC	Cromac Chemicals Co.Ltd., 203 Bentworth Ave., Toronto, Ont.	118.
CRL	The Crown Diamond Paint Co. Ltd., 41 Bates Rd., Outermont, Montreal 8, Que.	119.
CUB	Cuprinol Ltd., Adderwell, Frome, Somerset, England.	120.
CUT	Cutter Laboratories Inc., Fourth and Parker St., Berkeley, Ca. 94710, U.S.A.	121.
CNK	Conklin Products Ltd., 2250 Albert St., Regina Sask.	122.
CYC	Cyanamid of Canada Ltd., 635 Dorchester Blvd. West, Montreal, Que.	123.
DAC	Daco Lab. Ltd., 1222 Trafalgar St., London, Ont.	124.
DAK	Davies Irwin Ltd., 121 Eates Rd., Montreal 256, Que.	125.
DAL	Davis and Lawrence Co. (Canada) Ltd., 1890 Brampton St., Hamilton, Ont.	126.
DAR	Darworth Canada Ltd., 728 Renaud Ave., Dorval, Que.	127.
DEA	Deane and Co. (Div. of Isbru Co.Ltd.), 190 Oneida Dr., Pointe Claire 730, Que.	128.
DEF	Dean Distributors, 1901 Avenue Rd., Toronto, Ontario.	129.
DER	Debrox Chemical Products Ltd., 20 Milwick Dr., Unit 6A, Weston, Ont.	130.
DIA	Diamond Shamrock Canada Ltd., 150 Consumers Rd., Willowdale, Ont.	131.
DIB	Diamond Shamrock Corp., 300 Union Commerce Bldg., Cleveland, Ohio 44114, U.S.A.	132.
DID	Diamond Laboratories Inc., P.O. Box 863, Des Moines, Iowa 50304, U.S.A.	133.
DIE	Diamond Lab. (Canada) Ltd., 6420-1A St., S.W., Calgary, Alta.	134.
DIF	Diamond alkali Co., 300 Union Commerce Bldg., Cleveland, Ohio 44115, U.S.A.	135.
DIN	Dinaric Traders Ltd., 250 Bloor St. E., Ste No.1, Toronto, Ont.	136.
DIS	Dispar Inc., 1321 De Lanaudiere, Joliette, Que.	137.
DIT	Ditchling Corp.Ltd., P.O. Box 395, Don Mills, Ont.	138.
DIV	Diversey (Canada) Ltd., 2645 Royal Windsor Dr., Clarkson Postal Stn., Mississauga, Ont.	139.
DOE	Dominion Pest Control Co., 877 Boyd Ave., Ottawa, Ont.	140.
DOM	Dominion Stores Ltd., 605 Rogers Road, Toronto, Ontario.	141.
DOO	Domtar-Chemicals Ltd., Wood Preserving Div., 395 de Maisonneuve Blvd. West, Montreal 101, Que.	142.
DOW	Dow Chemical of Canada Ltd., Highway No.40, Sarnia, Ont.	143.
DTC	Drug Trading Co. Ltd., 15 Ontario St., Toronto 2, Ontario.	144.
DUB	Dubois Chemicals of Canada Ltd., 64 Kenhar Drive, Weston, Ont., M9L 1N3.	145.
DUC	Duchesneau and Fils, 1386 Bord de L'eau, Ste. Dorothee, Ville de Laval, Que.	146.
DUH	N.V. Philips-Duphar, Apollolaan 151, Amsterdam-Zuid, Holland.	147.
DUQ	Du Pont of Canada Ltd., Box 26, Toronto Dominion Centre, Toronto 1, Ont.	148.
DUR	Dural Products Ltd., 550 Marshall Ave., Dorval, Que.	149.
DUS	Produits Durable Engr., 4219 Hogan St., Montreal 178, Que.	150.
DUT	Dustbane Enterprises Ltd., Dustbane Mfg. Div., Box 381, Terminal A, Ottawa, Ont.	151.
DUV	Distributeurs Duverney Inc., 6189 Levesque Blvd., Cite Laval, St. Vincent de Paul, Que.	152.

EAN	The T. Eaton Co. Ltd., 190 Yonge St., Toronto, Ont.	153.
EAT	J. T. Eaton and Co. Inc., 3110 West 65th St., Cleveland, Ohio.	154.
ECK	Eckroat Seed Co., 1106 North Eastern Ave., Oklahoma City, Oklahoma, U.S.A.	155.
ECO	Economic Products Co. Inc., P.O. Box 985, Shenandoah, Iowa 51601, U.S.A.	156.
ELA	Elanco Prod. Div. Eli Lilly and Co. (Canada) Ltd., P.O. Box 4037, Term. A, Toronto, Ont.	157.
ELI	Electric Insect Killer, 4219 Hogan St., Montreal 34, Que.	158.
ELL	Electric Reduction Co. of Canada Ltd., 2 Gibbs Rd., (Toronto), Islington 678, Ont.	159.
ELN	Electrolux (Canada) Ltd., 2751 Trans Canada Highway, Point Claire, Que.	160.
ELS	Elsco Co., 4330 West Hill Ave., Montreal 28, Que.	161.
EMA	Emery Industries (Canada) Ltd., 425 Kipling Ave., Toronto, Ont.	162.
EMP	Empire Maintenance Products Ltd., 80 West Drive, Bramalea, Ont. L6T 3T6.	163.
ENI	Ensign Industrials Ltd., P.O. Box 405, 33 Carlton St., St. Catharines, Ont.	164.
ESC	W. H. Escott Co. Ltd., 129 McDermot Ave. E., Winnipeg 2, Man.	165.

FAB	Faberge of Canada Ltd., P.O. Box 800, Downsview, Ont.	166.
FAC	Fairmount Chemical Co. Inc., 117 Blanchard St., Newark, New Jersey 07105.	167.
FAP	Familex products Co., 1600 rue Delorimier, Montreal, Que.	168.
FAR	Farnam Co., 8801 North 29th St., P.O. Box 68, Omaha, Nebraska 68112, U.S.A.	169.
FAV	Favorite Products Co. Ltd., 730 Salaberry St., Laval, Que.	170.
FED	Federal Grain Ltd., P.O. Box 1500, Winnipeg, Man.	171.
PEG	G.H. Ferguson Ltd., 2988 Burn Rd., Port Coquitlam, B.C.	172.
FEJ	Ferguson Fumigants (Canada) Ltd., 246 Attwell Dr., Rexdale, Ont.	173.
FEP	Federal Pest Control Reg'd., 3711 Belair St., Montreal 453, Que.	174.
FIL	The Filter Queen Corp. Ltd., 205 Norseman St., Toronto, Ont.	175.
FIS	Fisons (Canada) Ltd., 26 Prince Andrew Place, Don Mills, Ont.	176.
FLR	Produits Florence Products Inc., 5016 Papineau Ave., Montreal, Que	177.
FMC	FMC of Canada Ltd., 1274 Plains Rd., E., Burlington, Ont.	178.
FRC	Franklin Laboratories Inc., 1777 South Vellaire St., Denver, Colorado 80222, U.S.A.	179.
FRD	Franklin Laboratories Ltd., 526-7th Ave., S.E. Calgary, Alta.	180.
FUB	Fuller Brush Co. Ltd., 1115 Guelph Line, Burlington, Ont.	181.
FUL	Fuller System Inc., 226 Washington St., Woburn, Mass. 01801, U.S.A.	182.
FUM	Fumi-Products Co. Ltd., Box 466, Terminal A, Ottawa, Ont.; KIN 8S3.	183.

GAC	Gaetz Cornett Drug and Book Co., 4901 Gaetz Ave., Red Deer, Alta.	184.
GAH	Garden Hose Spray Co., P.O. Box 459, Rt.No.107 Province Rd., Laconia, New Hampshire 03246, U.S.A.	185.
GAL	The Gardeners Sales Ltd., Chemical Div., 984 Powell Ave., Winnipeg 1, Man.	186.
GAP	Gardo Products Ltd., C.P. 100, Waterloo, Que.	187.
GCP	Green Cross Products, Div. of Ciba Co.Ltd., 2875 Centre St., Montreal 104. Que.	188.
GEI	Geigy Consumer Products, Div. of Geigy Canada Ltd., Brighton, Ont.	189.
GEK	General Pest Control Co.Ltd., 127 Charing Cross, Brantford, Ont.	190.
GEN	General Paint Corp. of Canada Ltd., 950 Raymur Ave., Vancouver 6, B.C.	191.
GEP	General Paint Corp. of Canada Ltd., Colorizer Div., 950 Raymur Ave., Vancouver, B.C.	192.
GER	T. E. Gerhardt, Box 17, Fort Fraser, B.C.	193.
GHI	G. H. Import Co., 4275 rue Iberville, Montreal, Que.	194.
GOC	Goddard Chemicals (1965) Ltd., P.O. Box 328, Sidney, B.C.	195.
GRA	Greenleaf Garden Supplies Ltd., 4612 Dawson St., Burnaby 2, B.C.	196.
GRB	Great Lakes Biochemicals Co. Inc., 6120 West Douglas Ave., Milwaukee, Wisc. 53218, U.S.A.	197.
GRC	Great Lakes Chemical Corp., c/o Laurence and Laurence, 753 Warner Bldg., Washington D.C. 20004, U.S.A.	198.
GRD	The Greenskeeper Inc., Div. of Lawn-A-Mat, 11 Sydenham St., Dundas, Ont.	199.
GRE	Green Valley Fertilizer and Chemical Co., P.O. Box 249, Surrey, B.C.	200.
GRG	W.E. Greer, Ltd., 14704-119 Ave., Edmonton, Alta.	201.
GRI	Dr. Grignon Ltd., Veterinary Pharmacy, 268 St. Paul St., West, Montreal 1, Que.	202.
GRO	Growers Supply Co. Ltd., 421 Cawston Ave., Kelowna, B.C.	203.
GRP	Gray Products, 37 Hanna Ave., Toronto, Ont, M6K 1W9.	204.
GUA	Guardian Chemicals, 1600 Toronto St., Regina, Sask.	205.
GUF	Gulf Agricultural Chemicals Co., 882 St. James St., Winnipeg, Man.	206.
GUM	Gulf Oil Canada Ltd., 800 Bay St., Toronto 5, Ont.	207.
GUS	Gustafson Manufacturing Inc., Hopkins, Minnesota 55343, U.S.A.	208.
HAB	Walter Haertel Co., 2840 Fourth Ave. S., Minneapolis, Minn. 55408, U.S.A.	209.
HAC	Rolf C. Hagan Ltd., 3225 Sartelon St., Montreal 9, Que.	210.
HAE	Handy Chemicals Ltd., 1850 Ste. Helene Ave., Jacques Cartier, P.Q.	211.
HAF	Hancock Laboratories, Box 1407, Summerside, P.E.I.	212.
HAG	G.C. Hanford Mfg. Co. Ltd., Kingston P.S. W., Brockville, Ont.	213.
HAU	Hartz Mountain Pet Supplies Ltd., 1125 Talbot St., St. Thomas, Ont.	214.
HAV	Haver-Lockhart Laboratories, P.O. Box 390, Shawnee, Kansas 66201, U.S.A.	215.
HEF	Hercule Mfg. Reg'd, 7538 St-Gerrard, Montreal, Que.	216.
HEG	Heritage Manufacturing Co. Ltd., P.O. Box 265, 60 Alness St., Downsview, Ont.	217.
HEB	Hercules Agricultural Chemicals, Synthetics Dept., 910 Market St., Wilmington, Delaware 19899, U.S.A.	218.
HOL	H.I. Holcomb Mfg. Co., Canada Ltd., 890 Caledonia Rd., Toronto 395, Ont.	219.
HOO	Hooker Chemical Corp., P.O. Box 344, Niagara Falls, New York, U.S.A.	220.
HOS	House of Sturgeon (National) Ltd., 200 Norelco Dr., Weston, Ont.	221.
HOY	Houston Chemical Co., Div. of PPG Industries Ltd., One Gateway Center, Pittsburg, Penn. 15222, U.S.A.	222.
HUD	Hudson's Bay Co., Winnipeg, Manitoba.	223.
HUL	Huntington Lab. of Canada, 15 Victoria Crescent, Bramalea, Ont.	224.
HUN	H.S. Hunnisett Limited, 200 Wicksteed Ave., Toronto, Ont. M4G 2B6.	225.
HYD	Hydroponic Chemical Co. Inc., P.O. Box 97-C, Copley 21, Ohio, U.S.A.	226.
HYN	Hysan Corporation, 919 west 38th. St. Chicago, Illinois 060609, U.S.A.	227.



ICI	ICI America Inc., Wilmington, Delaware 19899, U.S.A.	228.
IDA	Cie Ideal Import Ltee, 10,000 Parkway Blvd., Ville d'Anjou, Montreal 437, Que.	229.
IGA	I.G.A. Canada Limited, 790 Bay St., Toronto, Ont. M5G 1P1.	230.
IMP	Imperial Oil Ltd., Chemical Products Dept., 111 St. Clair Ave. W., Toronto, Ont.	231.
INA	Independent Druggists Alliance Distributing Co.Ltd., 15 Ontario St., Toronto, Ont.	232.
IND	Industrial Supply House, 2811 Dufferin St., Toronto 19, Ont.	233.
INJ	International Diatoms Ltd., 1125 Mont Royal St. Est, Montreal 176,Que.	234.
INL	International Minerals and Chemical Corp., (Canada)Ltd., 4 King st. W. Room 1302, Toronto 105, Ont.	235.
INP	International Paints (Canada)Ltd., 126 Harbour Ave., North Vancouver, B.C.	236.
INR	International Stock Food Co.Ltd., 1020 Dupont St., Toronto 4, Ont.	237.
INS	International Laboratories (1957) Ltd., 490 Des Meurons St., St. Boniface, Man.	238.
INT	Interprovincial Co-ops Ltd., 151 City Centre Dr., Suite 801, Mississauga, Ontario.	239.
INV	Interprovincial Co-operatives Ltd., 123 rue Halifax, Moncton, N.B.	240.

JBD	J.B. and D. Co.Ltd., Unionville, Ontario.	241.
JET	Jet-Aer Corp., 100 Sixth Ave., Paterson, N.J. 07524, U.S.A.	242.
JIT	LaCie, Produits Jito Ltee, 5130 rue St-Hubert, Montreal, Que.	243.
JOE	Johnson's Extermination and Pest Control Service, Minden,Ont.	244.
JOH	S.C. Johnson Pressurized Products Ltd., 1 Webster St., Brantford,Ont.	245.
JON	Johnson Nurseries (Kingston)Ltd., 155 Brock St., Kingston, Ont.	246.
JUD	Judd Ringer Corp., 6860 Flying Cloud Dr., Eden Prairie, Minnesota 55343, U.S.A.	247.

KAL	Kalium Pet Products Ltd., Albert St., Redditch, Worcestershire, England.	248.
KEG	Kelly Green Horticultural Products, Box 2111, Terminal A, London, Ont.	249.
KEK	Kem Manufacturing Canada Ltd., 1316 Blundell Rd., Mississauga, Ont.	250.
KEL	Kemin(Cheical) Industries, Inc., 2104 Maury St., Des Moines, Iowa 50301, U.S.A.	251.
KEM	Kem-San Products Ltd., 1055 Industry St., Oakville, Ont.	252.
KEN	Kemsol Products Ltd., 1120 McDonald St., Regina, Sask.*	253.
KEO	Kennecott Copper Corp., Special Prod. Div., 6065 Hillcroft, Ste.500, Houston, Texas 77036, U.S.A.	254.
KER	Kerr-McGee Chemical Corp., Kerr-McGee Bldg., Oklahoma City, Oklahoma 73102, U.S.A.	255.
KET	Kert Chemical Industries Inc., 171 Fenmar Drive, Weston, Ont.	256.
KEY	Key Chemicals Inc., P.O. Box 37, Anacortes, Washington 98221,U.S.A.	257.
KIK	King Kratz Corp., 2465 Rock Island Blvd., Maryland Heights, Mo. 63043, U.S.A.	258.
KIN	King Calcium Products Co.Ltd., P.O. Box 99, Campbellville,Ont. LOP 1B0.	259.
KLN	Kleen Craft Products Ltd., P.O. Box 3234, Vancouver 3, B.C.	260.
KRA	Kraemer Tool and Manufacturing Co., 190 Milvan Drive,Weston,Ont.,M9L 1Z9.	261.
KVK	K V L Limited, Queen St. West, Cambridge, Hespeler, Ont.	262.
KVL	K-Vet Laboratories Ltd., P.O. Box 878, Hespeler, Ont.	263.

LAC	Laboratoire Dr. Pierre, 294 St-Paul ouest, Montreal, Que.	264.
LAD	Joseph Iabonte and Fils Inc., Chemin Chambly, Longueuil, Que.	265.
LAI	Iamb Naturalflow, Inc. P.O. Box 278, Liverpool, N.Y. 13088, U.S.A.	266.
LAL	Lalco Limitee, 4570 Mentana, Montreal Que.	267.
IAR	Larkin Lumber Co. Ltd., Malton, Mississauga, Ont.	268.
IAT	Later Chemicals Ltd., 320 Lysander Lane, Richmond, B.C.	269.
LAU	Laurentian Laboratories Ltd., 70 Hymus Blvd., Pointe Claire 730, Que.	270.
LAV	Laurentide Chemicals Inc., 4650 5e Ave., Shawinigan-Sud, Que.	271.
LAW	Compagnie Lavo, 1880 rue Chambly, Montreal, P.Q. H1W 3J2.	272.
LED	E.H. Leitte Co. of Canada, 88-24th St. East, Saskatoon, Sask.	273.
LEG	Lepage's Ltd., 50 West Dr., Bramalea, Ont.	274.
LEO	Lemoine Tropica, Inc., 2115 Old Orchard Ave., Montreal 260, Que.	275.
LET	Lethelin Products Co. Inc., 15 MacQuesten Parkway So., Mount Vernon, New York, U.S.A.	276.
LEW	Lewis Cattle Oiler Co., Box 28, Oak Lane, Man.	277.
LID	Harris Lindsay, Rear 2 Givins St., Toronto, Ont. M6J 2X6.	278.
LIE	G.J. Liebich (Canada) Ltd., 394 Gertrude Ave., Winnipeg 13, Man.	279.
LIO	Lion Insecticide Co. Ltd., No. 24, 2-Chrome Andojibashi-dori, Minami-ku, Osaka, Japan.	280.
LOB	Loblaw Groceries Ltd., 545 Lake Shore Blvd., West, Toronto, Ont.	281.
LOR	Dr. Leo Lorrain Laboratories Ltd., 203 Place Youville, Montreal 1, Que.	282.

MAG	Magna Corp., 11808 South Bloomfield Ave., Santa Fe Springs, California 90670, U.S.A.	283.
MAH	Magnachem Limited, 626 - 58th Ave. S.E. Zone 27, Calgary, Alta.	284.
MAJ	Mackenzie and Feimann Ltd., 970 Malkin Ave., Vancouver, B.C.	285.
MAP	Mallinckrodt Chemical Works Ltd., 600 Delmar Ave., Pointe Clair, Que.	286.
MAR	Manchester Products Ltd., 87 Ainslie St. S., P.O. Box 204, Galt, Ont.	287.
MAT	Maple Leaf Mills Ltd., 417 Queenway W., Toronto, Ont.	288.
MAW	Magic White Western Ltd., 1336 Lorne Street, Regina, Sask.	289.
MAZ	Les Produits Marc-O Limitee, Case Postale 604, 3175, rue Girard, Trois-Rivieres, Que.	290.
MBB	Marine Electrolysis Eliminator Co., 1137 <sup>1</sup> / <sub>2</sub> Hanford, Seattle, Washington 98134, U.S.A.	291.
NBE	Marquette Products Ltd., 25 Courcelette St., Quebec, Que.	292.
MBM	Bob Martin (Export) Ltd., Hoghton St., South Part, Lancashire, Eng.	293.
MBS	E. M. Matson Jr. Co., 7808 8th Ave. S., Seattle, Washington 98108, U.S.A.	294.
MBY	May and Baker (Canada) Ltd., 180 Bellarmin St., Montreal 11, Que.	295.
MCC	McClelland Veterinary Supplies Ltd., P.O. Box 37, St. Hyacinthe, Que.	296.
MCE	Monclair Exterminating Reg'd, 203 Place Youville, Montreal 125, Que.	297.
MCI	McIntyre's, P. O. Box 295, Swift Current, Sask.	298.
MCL	McKague Chemical Company Ltd., 100 Midwest Rd., Scarborough, Ont.	299.
MCN	Marchan Co., 790 Bay Street, Toronto, Ontario.	300.
MCO	John G. McKirdy, 547 S. Syndicate Ave., Thunder Bay F, Ont.	301.
MCS	Maritimes Coop. Service, Price Street Warehouse, Moncton, N.B.	302.
MCX	McEwen's Pharmacy, Box 190, Westport, Ont.	303.
MEC	Merck Sharp and Dohme Canada Ltd., P.O. Box 899, Pointe-Claire, Dorval 700, Que.	304.
MED	Medical Supply Co., 1027 W. State St., Rockford, Ill., 61101, U.S.A.	305.
MEN	Produits Menagers du Quebec Inc., 644 rue Dollard, Quebec 8, Que.	306.
MER	Merzat Industries Ltd., Suite 602, 101 Richmond St. W., Toronto, Ont.	307.
MET	Metasol Canada Ltd., P.O. Box 2000, Pointe Claire, Dorval 700, Que.	308.
MEX	Produits Sanitaires Meteor Inc., 903 Boul. Rosemont, Montreal, Que.	309.
MGK	McLaughlin Gormley King Co., 1715 Fifth St. S.E., Minneapolis 55414 Minnesota, U.S.A.	310.
MIC	Michael's Equipment and Industries Ltd., P.O. Box 232, Terminal A Ottawa, Ontario.	311.
MIF	Midland Laboratories, 210-220 Jones St., Dubuque, Iowa, U.S.A.	312.
MIJ	Midwest Supplies Ltd., 730 Madison St., Winnipeg 12, Man.	313.
MIL	R. G. Mitchell, Pharmacist, 309 N. Algoma St., Thunder Bay, Ont.	314.
MMC	Miller-Morton Co. Canada Ltd., 1912A Avenue Road, Toronto 380, Ont.	315.
MOA	Momar (Canada) Ltd., P.O. Box 2400, Don Mills, Ont.	316.
MOB	Mobil Paint Co., 645 Coronation Dr., P.O. Box 200, West Hill, Ont.	317.
MOD	Modern Pool Products, 737 Canal St., Stamford, Connecticut 06902, U.S.A.	318.
MOG	The Mogul Corp. of Canada Ltd., 8400 Cote de Liesse, Ville St-Laurent, Montreal, Que.	319.
MOL	Monsanto Canada Ltd., P.O. Box 900, Montreal 3, Que.	320.
MOM	L. Morency and Fils Inc., P.O. Box 278, Montreal North, Que.	321.
MON	Montreal Pest Control Inc., 8189 St. Hubert St., Montreal 11, Que.	322.
MOP	Moore Sales, 24 Sable St., Toronto 15, Ont.	323.
MOR	Moran Chemical Co. Ltd., 7944-48-14th Ave., St. Michel, Montreal	324.
MKG	Mr. Groom Products, 1097 Goffle Road, Hawthorne, N.J. 07506, U.S.A.	325.
MNP	Mont-Royal Paints Inc., 5669 Casgrain St., Montreal 14, Que	326.
MRZ	Marzche Chemicals Ltd., P.O. Box 209, Brooklin, Ont.	327.
NTC	M.T.C. Pharmaceuticals Ltd., 1890 Brampton St., Hamilton, Ont.	328.
MUC	Mursatt Chemicals Ltd., 70 Belfield Rd., Unit 70, Rexdale, Ont. M9W 1G3.	329.
MUL	Muskol Ltd., 244 Pleasant St., Truro, N.S.	330.
MUS	Mushroom Supply Co., Toughkenamon, Pa., U.S.A.	331.
MYA	Mysto, Inc., Suite 701, 3333 est Boul. Metropolitan, Montreal 455, Que.	332.

NAA	National Chemical Exterminating Co.Ltd., 1430 Clark St., Montreal, Que.	333.
NAC	National Chemsearch of Canada Ltd., 245 Orenda Rd., Bramalea, Ont.	334.
NAL	National Grain (1968) Ltd., 512 Grain Exchange Bldg., Winnipeg 2, Man.	335.
NAP	Nor-Am Agricultural Products Ltd., 345 Higgins Ave., Winnipeg, Man.	336.
NAS	National Silicates Ltd., P.O. Box 69, Toronto, Ont. M8V 3S7.	337.
NAT	National Laboratories, Div. of Sterling Drug Ltd., 37 Manna Ave., Toronto, Ontario.	338.
NIB	Niagara Chemicals, Div. of PMC Machinery and Chemicals Ltd., 1274 Plains Rd. East, Burlington, Ont.	339.
NIM	Nip-Co Mfg. Ltd., 56 Newcastle St., Toronto 18, Ontario.	340.
NIS	Nissin Denka Co.Ltd., 14-2 Yonchome Nihonbashi-Honcho, Chuc-Ku, Toyko, Japan.	341.
NNP	Northern Paint Co.Ltd., 394 Gertrude Ave., Winnipeg 13, Man.	342.
NOA	The Northern Paint and Varnish Co.Ltd., P.O. Box 217, Owen Sound, ONT.	343.
NOC	Noco Drugs Ltd., 24 Sable St., Toronto 15, Ontario.	344.
NOD	Northern Drug Co., Box 160, Wetaskawin, Alta.	345.
NOP	Northern Stag Industries Ltd., Box 73, Rockwood, Ont.	346.
NOR	Norwich Pharmacal Co., Ltd., P.O. Box 2002, Paris, Ont.	347.
NOT	Nott Manufacturing Co.,Inc., Pleasant View Rd., Pleasant Valley, N.Y. 12569, U.S.A.	348.
NOW	Northern Wood Preservers Ltd., Box 990, Thunder Bay, Ont.	349.
NOX	Noxall Products Ltd., 1820 W. 3rd Ave., Vancouver 9, B.C.	350.
NOZ	Noxzema Chemical Co. of Canada Ltd., 77 Park Lawn Rd., Toronto 18, Ont.	351.
NPO	Napco-Protex Inc., 101 rue de la Barre, Boucherville, Que.	352.
NSS	National Sanitation Services Ltd., 485 - 1st Ave. North, Saskatoon, Sask. S7K 1X5.	353.
NUA	Nulife Pet Remedies Ltd., 1820 West 3rd Ave., Vancouver, B.C.	354.
OLB	Ole Time Woodman's Line, Box 134, Stratham, New Hampshire 03885, U.S.A.	355.
OLC	Olin Corp., P.O. Box 991, Little Rock, Ark. 72203, U.S.A.	356.
OLD	Olin Corporation, 2625 Skeena St., Vancouver, B.C.	357.
OLH	Oliver Chemical Co. (Lethbridge) Ltd., 249 Strafford Dr., Lethbridge, Alta.	358.
OLN	Oliver Industries Ltd. P.O. Box 595, Langley, B.C.	359.
OLS	Oliver Industrial Supply Ltd., 249 Stafford Dr., Lethbridge, Alta.	360.
OLY	Olympic Stain, A Div. of Comerco Inc., 1148 N.W. Leary Way, Seattle, Washington 98107, U.S.A.	361.
ONE	One Time Package Products Inc., 5 Diamond Ave., P.O. Box 333, Bethel Conn. 06801, U.S.A.	362.
ORM	Ormond Veterinary Supply Ltd., 18 Haymarket St., Hamilton, Ont.	363.
OSD	Osrose Wood Preserving Co. of Canada Ltd., 1080 Pratt Ave., Montreal 154, Que.	364.

PAA	Pace National Corp., 500 7th Ave. So., Kirkland, Washington 98033, U.S.A.	365.
PAU	la Compagnie Paula Ltee., 21 St. Paul Est., Montreal, Que.	366.
PEA	Pearson's Antiseptic Co. of Canada Ltd., P.O. Box 694, Brockville, Ont.	367.
PEB	Peerless Industrial Chemicals Ltd., Chemitek Div., 6110 1A St. S. W., Calgary, Alta.	368.
PEC	Peinture Nationale Ltee., 1556 St. Vallier Ouest, Québec 8, Que.	369.
PED	Pennsalt Chemicals of Canada Ltd., 970 Malkin Ave., Vancouver 3, B.C.	370.
PEI	S.B. Penick and Co., 100 Church St., New York, New York 10008, U.S.A.	371.
PEK	Pennwalt Corp. P.O. Box 1297, Tacoma, Washington 98401, U.S.A.	372.
PEL	Pennwalt of Canada Ltd., 700 Third Line Rd., Cakville, Ont.	373.
PEM	Pestroy Co., 877 Boyd Ave., Ottawa, Ont.	374.
PEN	The Pestroy Co. Ltd., 980 Crevier St., St. Laurent, Montreal 379, Que.	375.
PEO	Pes-San Products Ltd., 661 Montreal St., Kingston, Ont.	376.
PEV	John and Walter Petrunka, R. R. 3, Thunder Bay, Ont.	377.
PFC	Petrofina Canada Ltd., P.O. Box 3006, Station B, 1 Place Ville-Marie, Montreal 113, Que.	378.
PFE	Pfizer Co. Ltd., 50 Place Cremazie, Montreal, Que.	379.
PFF	Pfizer Co. Ltd., 404 N. Front St., Sarnia, Ont.	380.
PHL	Phostoxin Sales of Canada Ltd., 1100 Craig St. E., Montreal, Que.	381.
PHP	Phillips Paint Products Ltd., 306 King St., Winnipeg 2, Man.	382.
PHT	Phytevrop S.A., 21 Blvd., Malessherbes, Paris Ville, France.	383.
PHY	Phillips Yeast Products Ltd., Park Royal Rd., London NW 10 7JX.	384.
PIC	Pic Corporation, 1150 Sylvan St., Linden, New Jersey 07036, U.S.A.	385.
PIC	Pic Corporation, 28-30 Confield St., Orange, New Jersey 07050, U.S.A.	386.
PIE	Pied Piper Products Ltd., 3129 Kingsway, Vancouver 16, B.C.	387.
PIJ	Pike and Co. Ltd., 10039-101A Ave., Edmonton, Alta.	388.
PIO	Pioneer Grain Co. Ltd., 2500 Richardson Bldg., One Lombard Place, Winnipeg e, Man.	389.
PIT	Pitman Moore Ltd., 15 Green Belt Dr., Don Mills, Ont.	390.
PLA	Plains Manufacturing Co., Box 581, Lexington, Nebraska, U.S.A.	391.
PLG	Plant Prod. Co. Ltd., 314 Orenda Rd., Bramalea, Ont.	392.
POL	Maurice Pollack Ltd., 750 est. Boul. Charest, Québec 2, Que.	393.
POM	Pool Man Limited, 1770 Albion Rd., Rexdale, Ont.	394.
POP	N.L. Poulin Ltd., 24 Marion Place, Winnipeg 6, Man.	395.
PPC	Pet Products Co., P.O. Box 232, Station E., Hamilton, Ont.	396.
PRD	Prentiss Drug & Chemical Co. Inc., 363-7th Ave., New York, N.Y. 10001, U.S.A.	397.
PRE	Pressurized Products Ltd., R. R. No.1, Belle River, Ont.	398.
PRF	Professional Ecological Services, 1230 St-Patrick St., Victoria, B.C.	399.
PRG	Proctor & Gamble, P.O. Box 355, Terminal A, Toronto, Ont.	400.
PRO	Progressive International Mfg. Ltd., P.O. Box 3025, Terminal A, London, Ontario, N6A 4H9.	401.
PRP	Produits Pressure Prod. Div. of Pentagon Chem. Ltd., 170 Boul de l'Industrie, Candiac, Que.	402.
PRS	Professional Garden Co. Ltd., 1108 6th St. S.E., Calgary 21, Alta.	403.
PRV	Proviso Inc., 800 Dorchester O., Suite 400, Montreal, P.Q., H3B 1Y2.	404.
PRX	Protex Corp. of Can. Ltd., 6200 de Chateaubriand, Montreal, Que.	405.
PSA	Provincial Pest Control Inc., 292 Decaire Blvd., St. Laurent Montreal 376, Que.	406.
PUR	Purex Corporation, 44 Clayson Rd., Weston, Ontario.	407.

QUE | Quinte Pest Control, 85 Stephen St., Kingston, Ont.

| 408. |

RAL	Ralston Purina Co., Ltd., 404 Main St., Woodstock, Ont.	409.
RAM	Ramex Pest Control Prod., S. Hwy 19, Madison S. Dakota 57042, U.S.A.	410.
RAW	The W. T. Rawleigh Co. Ltd., 4005 Richelieu St., Montreal, Que.	411.
REC	Record Chem Co. Inc., 740 Monte de Liesse Rd., Montreal, Que.	412.
RED	Redbud Prod. Co. Inc., P.O. Box 1056, Anderson, Ind. 46015, U.S.A.	413.
REL	Red Line Chem. Ltd., 71 Portland St., Toronto 18, Ont.	414.
REI	Reindeer Organic Co. Ltd., 5306 Pat Bay Hwy., Victoria, B.C.	415.
RER	Reliable Exterminators Ltd., 464 Dawes Road, Toronto, Ont.	416.
RES	Rentokil Laboratories Ltd., Felcourt, East Grinstead, Essex, England.	417.
REX	The Rexall Drug Co. Ltd., 2501 Stanfield Rd., Cooksville, Ont.	418.
RHD	Rhodia Inc., Chipman Div., 120 Jersey Ave., P.O. Box 2009, New Brunswick, N.J., U.S.A.	419.
RIA	Charles Riess & Co., 877 Wall St., Winnipeg 10, Man.	420.
RIC	Richelieu Industries, 410 Blvd. Laurier, Mont St. Hilaire, Que.	421.
RIE	Riess Products Co., 9302-111th Ave., Edmonton, Alta.	422.
RIL	Richardson's Extermination Ltd., 202 Laird Dr., Toronto, Ont.	423.
RIM	Richmond Paint & Chemical Co., 585 No. 3 Rd., Richmond, B.C.	424.
ROG	Robertson Seeds Ltd., 8118-103rd St., Edmonton, Alta.	425.
ROH	Rohm and Haas Co. of Canada Ltd., 2 Manse Road, West Hill, Ont.	426.
ROK	Robinson and Webber Ltd., 1569 Orange St., Winnipeg, Man. RJE 3B5.	427.
RON	Rockhill Produce Ltd., 422 Railway St. Vancouver 4, B.C.	428.
ROO	Rotospray Systems Ltd., 464 Dawes Rd., Toronto 374, Ont.	429.
ROP	Rogar/STB Div. of BTI Products Ltd., P.O. Box 213, 805 Castlneau St., Douville, St. Hyacinthe, Que.	430.
ROR	Frank T. Ross and Sons 1962 Ltd., Box 248, West Hill, Ont.	431.
RGS	Ross Daniels Inc., 1720 Fuller Rd., P.O. Box 430, West Des Moines, Iowa 50265, U.S.A.	432.
RUG	Rougier Inc., 506 est Sainte-Catherine, Montreal 132, Que.	433.

SAA	Safety Vermin Control Ltd., 504A Kent St., Ottawa 4, Ont.	434.
SAF	Sanex PC Ltd., 6490 Bombardier, Montreal 38, Que.	435.
SAG	Sanex PC Ltd., 232 Norseman St., Toronto 18, Ont.	436.
SAJ	Sanitized Process (Canada) Ltd., Ste. 1700, 2200 Yonge St. Toronto 299, Ont.	437.
SAK	Sanivore Inc., Box 55, Longueuil, Que.	438.
SAL	Salsbury Laboratories Ltd., 209 Manitou Rd., Kitchener, Ont.	439.
SAM	Produits Sanitaires Laurentide Inc., C.P.65, Drummondville, Que.	440.
SAN	Sanfax Industries Ltd., 1650 South Service Road, Trans Canada Highway, Dorval 76, Que.	441.
SAQ	Sanitary Supply and Equipment Co.Ltd., 4275 rue Iberville, Montreal 34, Que.	442.
SAR	Saskatchewan Association of Rural Municipalities, 403 McCallum Bldg., Regina, Sask.	443.
SAS	Saskatchewan Dept. of Agriculture, Plant Industry Div., Gov't Administration Bldg., Regina, Sask.	444.
SAW	Saskatchewan Wheat Pool, Albert and Victoria Sts., Regina, Sask.	445.
SCL	A.G. Schering, 170-172 Muellerstrass, Berlin 65, (West) Germany.	446.
SCO	Scientific Concentrates Co., 196 Boul.Richelieu, St. Mathias, Que.	447.
SCP	St.Clair Paint & Wallpaper Co. Ltd., 38 Dufflaw Rd., Toronto, Ont. M6A 2W1.	448.
SCT	O.M. Scott and Sons, Maryville, Ohio 43040, U.S.A.	449.
SCU	The Scott's Cure Co., Division of Garden Research Laboratories, 49 Niagara St., Toronto 135, Ont.	450.
SEL	Sellers Chemical Corporation, P.O. Box 23523, New Orleans, Louisiana 70183, U.S.A.	451.
SHA	Shamrock Chem. Ltd., P.O. Box 321, London, Ontario.	452.
SHL	Shell Can.Ltd., P.O. Box 400, Terminal A, Toronto 1, Ont.	453.
SHW	The Sherwin-Williams Co. of Can. Ltd., 2875 Centre St., Montreal 104, Que.	454.
SIC	Sico Inc., 3280 Blvd. Ste. Anne, C.P.1546, Quebec 5, Que.	455.
SIM	The Robt. Simpson Drug Co. Ltd., 160-176 Yonge St., Toronto 2, Ont.	456.
SIO	Simpson-Sears & Simpsons, 108 Mutual St., Toronto 2, Ont.	457.
SIP	Simpsons-Sears Ltd. Canada, 4750 Kingsway, Burnaby 1, B.C.	458.
SIR	Dr. N.A. Sirois, Enr., P.O. Box 786, LaPocatiere, Que.	459.
SIT	Sittner Manufacturing Co. Inc., P.O. Box 865, Sheridan, Wyoming 82801, U.S.A.	460.
SMG	Smith Barregar Ltd., 115 West Third Ave., Vancouver, B.C.	461.
SML	Smith-Douglass Div. of Borden Chem, Borden Inc. P.O. Box G, Columbus Ohio 43203, U.S.A. —	462.
SOE	Sobey's Stores Ltd., 115 King St., Stellarton, N.S.	463.
SOJ	Soluja Ltee., 620 Cathcart, Ste.400 Birks Bldg., Phillips Sq. Montreal 111, Que.	464.
SPA	T. M. Spratt Ltd., 33 McNab-St. N., Hamilton, Ont.	465.
STB	Steinberg's Ltd., Technical Services Dept., 5400 Hochelaga St. Montreal, Quebec. H1N 1V9.	466.
STD	Standard Chemical ttd., 60 Titan Rd., Toronto 18, Ont.	467.
STF	Stauffer Chemical Co. of Canada Ltd., 130 West Georgia St., Vancouver 5, B.C.	468.
STL	Sterling Drug Ltd., Aurora, Ont. L4G 3K6.	469.
STM	The Standard Manufacturing Co. Ltd., P.O. Box 6090, St. John's, Nfld.	470.
STO	Stanley Chemicals Ltd., 1645 Edouard Laurin Blvd., Montreal 9, Que.	471.
STQ	Stanley Home Products of Canada Ltd., 140 Ann St., London, Ont.	472.
STR	Sterno Industries, 1125 Talbot St., St. Thomas, Ont.	473.
STS	Stream Fresh Ltd., 1190 Crestlawn Dr., Mississauga, Ont. L4W 1B6.	474.
STU	C. W. Staples Inc. Box 328, Presque Isle, Maine, U.S.A.	475.
STY	Star Products Inc., 7955 Boul. St.Michel, Montreal, Que.	476.
SUB	Sunnybrook Food Market (Keele)Ltd., 4490 Chesswood Dr., Downsview, Ont.	477.
SUD	Sudbury Laboratory, Dutton Rd., Sudbury, Mass., U.S.A.	478.

SUG	Sumitomo Chemical Co. Ltd., 155-Chome, Kitahama, Higashi-ku, Osaka, Japan.	479.
SUM	Summit Chemical Co., 12 East 24th St., Baltimore, MD, 21218, U.S.A.	480.
SUP	Supersweet Feeds (Div. of Robin Hood Multifood Co. Ltd.,) 6600 Cote des Neiges, Montreal, Que.	481.
SUQ	Stim-U-Plant Labs., Inc., 2077 Parkwood Ave., Columbus, Ohio, 43219, U.S.A.	482.
SUS	Sun Swimming Pool Chemicals, Div. of Sun Cleanser Co., P.O.Box 2188, Livonia, Michigan, 48151, U.S.A.	483.
SVC	Sterling Varnish (Canada) Ltd., P.O. Box 554, St. Catherines, Ont.	484.
SWH	Swish Maintenance Ltd., 309 Lansdowne St. E. Peterborough, Ont.	485.
SWP	Swimming Pool Supply Centre, Unit 14, 1220 Ellesmere Rd., Scarborough, Ont.	486.
SYD	Sydney Pest Control, 80 Townsend St., Sydney, N.S.	487.
TAI	J. S. Tait and Co. Ltd., 838 Powell St., Vancouver 4, B.C.	488.
TAS	Tam O'Shanter Industries Ltd., No.2006, 727-6 Ave.S.W., Calgary, Alta.	489.
TAX	Richard K. Taylor, Import - Export Agent, 520 Glendene Cres. Waterloo, Ont. N2L 4P4.	490.
TEC	Tech-Chem Services Ltd., 3135 Wharton Way, Mississauga, Ont.	491.
TEI	Texas Refinery Corp. of Canada Ltd., 25 Industrial St., Toronto 17, Ont.	492.
TEX	Texaco Canada Ltd., 51 Commissioners St., Toronto, Ont.	493.
THU	Thuron Industries Inc., 12200 Denton Drive, Dallas, Texas 75234, U.S.A.	494.
THV	Thuron Ltd., Box 73, Port Perry, Ontario.	495.
TIM	Time-Mist Div. General Time of Canada, P.O. Box 239, Peterborough, Ont.	496.
TRI	TRI Associates Inc., 8500 Pillsbury Ave. South, Minneapolis, Min. 55420, U.S.A.	497.
TRO	Trojan Chemicals Div. of Valley Camp Ltd., 41 Racine Rd., Rexdale 601, Ont. M9W 2Z6.	498.
TRY	Troy Chemical Corp., One Ave. L., Newark, N.J. 07105, U.S.A.	499.
TSI	TSI Co. Highway 206, P.O. Box 151, Flanders, N.J. 07836, U.S.A.	500.
TUC	Tuco Products Co., Div. of the Upjohn Co. of Canada, 3 McCarthy St., Orangeville, Ont.	501.
TUR	Turner Musical Instruments Ltd., 51 Nantucket Blvd., Scarborough, Ont. M1P 2N6.	502.
TWI	Twin-Cee Ltd., P.O. Box 98, 20 Armstrong Ave., Georgetown, Ont.	503.
UAF	United Farmers of Alberta Co-op Ltd., 119 1st St., S.E., Calgary, Alta.	504.
UAJ	Union Carbide Can. Ltd., 123 Eglinton Ave. E., Toronto 12, Ont.	505.
UBE	Utility Products Co., 4579 Christophe Colombo, Montreal 176, Que.	506.
ULR	Ultra Research Industries Ltd., Box 436, Nanaimo, B.C.	507.
UNA	Una-Kem Manufacturing Co., Swim Chem Division, 3260 Mainway, Burlington, Ontario.	508.
UNR	Uniroyal (1966) Ltd., Chemical Div., Elmira, Ont.	509.
USB	United States Borax and Chemical Corp., 3075 Wilshire Blvd., Los Angeles, Calif. 90005, U.S.A.	510.



VAR	Van Waters and Rogers Ltd., P.O. Box 2009, Vancouver, B.C.	511.
VEL	Velsicol Corp. of Canada Ltd., 1360 Blundell Rd., Mississauga, Ont.	512.
VEN	Velsicol Chemical Corp., 341 E. Ohio, Chicago, Ill. 60611, U.S.A.	513.
VET	Ventron Corporation, Congress Street, Beverly, Mass. 01915, U.S.A.	514.
VEZ	Henry R. Veziua, 778 Samock Drive, Pickering, Ont.	515.
VIG	Vigoro Division, Swift Canadian Co.Ltd., 1400 The Queensway, Toronto, Ontario M3Z 1S4.	516.
VIL	Vineland Laboratories Canada Inc., 500 Oakdale Rd., Downsview, Ontario, M3N 1W6.	517.
VIN	Vio Bin Veterinary Products Ltd., 860 Talbot St., St. Thomas, Ont.	518.
VIT	Virginia Chemicals Inc., 3340 West Norfolk Rd., Portsmouth, Virginia 23703, U.S.A.	519.

WAF	Warshaw Fruit Market Inc., 3863 St.Laurence Blvd., Montreal 514, Que.	520.
WAK	Watkins Products Inc., 150 Liberty St., Winona, Minnesota 55987, U.S.A.	521.
WEA	Weed-Master (Western)Ltd., 415-3rd St.S.W., Calgary 1, Alta.	522.
WEF	Western Family Foods Ltd., Calgary, Alberta.	523.
WEO	West Agro-Chemical (Canada) Ltd., 325 Dalesford Rd., Toronto, Ont.	524.
WEP	West Chemical Products Ltd., 5624 Casgrain Ave., Montreal, Que.	525.
WEQ	Wesco Agencies, 1968 West 3rd Ave., Vancouver 9, B.C.	526.
WES	E.G. West Co.Ltd., 84 Sheppard Ave. East, Willowdale, Ont.	527.
WFF	Westfair Foods Ltd., P.O.Box 808, Winnipeg, Manitoba.R3C 2P1.	528.
WHA	Wheat-Belt Industries Ltd., 1334-10th Ave. S.W., Calgary, Alta.	529.
WHE	Whitehouse Soaps and Chemicals, P.O.Box 181, Toronto 16, Ont.	530.
WHL	Whitmoyer Products, Rohm and Haas Co. of Canada Ltd., 2 Manse Rd., West Hill, Ont.	531.
WHM	Whitmire Research Labs. Inc., 3568 Tree Court Industrial Blvd., St. Louis, Missouri, U.S.A.	532.
WIL	Wilson Laboratories Ltd., Brock and Hatt Sts., Dundas, Ont.	533.
WIP	Wipp Pest Control Co., 282 Pitt St. E., Windsor, Ont.	534.
WLX	Willex Products, 6039 -6th St., S.E., Calgary, Alberta.	535.
WOB	G.H.Wood and Co.Ltd., Queen Elizabeth Way, P.O.Box 34, Toronto 18, Ont.	536.
WOD	Wood Treating Chemicals Co., 5137 Southeast Ave., St.Louis, Missouri 63110, U.S.A.	537.
WOG	World Garden Products Ltd., World Bldg., First and Seaview, East Norwalk, Conn. 06855, U.S.A.	538.
WYN	Wyant and Company Ltd., 739 2nd Ave. S.W., Calgary, Alta.	539.
WYT	Wyandotte Chemical of Canada Ltd., 41 Metropolitan Rd., Scarborough, Ont.	540.

ZEL	Zellers Ltd., Montreal, 248 Que.
-----	----------------------------------

541.

## SCHEDULE 1

REG- IS- TRA- TION NO	REGIS- TRANT	A G E N T	PESTICIDE
00299	DOW		METHYL BROMIDE, FUMIGANT
00544	BRM		DDT 25% EMULSIFIABLE CONCENTRATE
00652	CYC		AFRO HCN DISCIDS
00717	CGC		TAT ANT TRAP CONTAINS THALLIUM SULPHATE
00859	PRX		PROTEX INSECT POWDER
00959	CYC		CYANDGAS - CALCIUM CYANIDE A-DUST AND G FUMIGANT
01017	RTA		RIESS COCKROACH EXTERMINATOR CONTAINS SODIUM FLUORIDE
01027	PSA		"REEL" ROACH POWDER CONTAINS SODIUM FLUORIDE
02170	POP		POULIN'S COCKROACH DOOM
02283	GCP		GREEN CROSS WEED-NO-MORE
02521	DUG		DU PONT CERESAN M MERCURIAL SEED DISINFECTANT
02573	GCP		GREEN CROSS TOXAPHENF 60% EMULSIFIABLE CONCENTRATE
02586	HRG		FAIRVIEW WEED COP MIXED BUTYL ESTER E-64,2,4-D
02607	CHP		CHIPMAN 2,4-D ESTER 64 LIQUID WEED KILLER
02663	AMC	AMI	AMCHEM WFFDUST 5X-2,4-D ESTER WEED KILLER
02755	LAT		LATER'S CALMITE T,E,P.P. INSECT SPRAY
03273	DOW		DOWFUME MC - 2 SOIL FUMIGANT
03294	MAP		CALO - CLOR (IMPROVED) MERCURIAL TURF FUNGICIDE
03322	SHL		2,4-D LIQUID WEEDKILLER ESTER 64
03433	ALS		NO-WEED 2,4-D 5% DUST WEED KILLER
03624	GCP		GREEN CROSS MOTH BLASTER
03678	INT		CO-OP 2,4-D ESTER 64 LIQUID WEED KILLER
03680	INT		CO-OP 2,4-D ESTER DUST
03812	ALS		NO-WEED 2,4-D ESTER 64 WEED KILLER
04144	ABE		FLY MASTER LINDANE INSECTICIDE FOR VAPORIZATION
04226	INT		HASTINGS DAWSON FUMIGANT
04325	WHE		CLINE'S ROACH POWDER
04382	FMC		NIAGARA 2,4-D LO ESTASOL WEEDKILLER
04383	CHP		METHOXONE ESTER 80, MCPA LIQUID WEEDKILLER
04385	SHL		DJELDRI 20 E,C, INSECTICIDE
04449	LAT		LATER'S 2,5% ALDRIN DUST INSECTICIDE
04552	EI1		IKE-LINDANE TABLETS AND CRYSTALS FOR FUMIGATION
04625	INT		CO-OP DAWSON FUMIGANT FORMULA 73
04677	NAP		PANOGEN 15 LIQUID SEED TREATMENT
04728	CHP		CHIPMAN 2,4-D , ESTER 128, DOUBLE STRENGTH WEEDKILLER
04731	MBE		MARGUETTE MARCODANE INSECTICIDE
04734	FMC		NIAGARA 2,4-D ESTASOL 128 WEEDKILLER
04748	NAL		NATIONAL HIGH CONCENTRATE 2,4-D MIXED BUTYL ESTERS
04766	SHL		SHELL ALDRIN 5% GRANULAR INSECTICIDE
04780	PIO		PIONEER LIQUID WEED KILLER 2,4-D ESTER 128
04785	NAA		ERA LINDANE TABLETS AND CRYSTALS FOR FUMIGATION
04793	RAL		PURINA LIQUID STOCK SPRAY
04823	DOW		ESTERON 64 FARM WEED KILLER LIQUID
04845	URE		ELECTRO-VAP LINDANE INSECTICIDE FOR FUMIGATION
04846	CHP		CHIPMAN 20% ALDRIN GRANULAR SOIL INSECTICIDE
04923	SIR		NADANE INSECTICIDE
04929	SHL		SHELL ENDRI 20 EMULSIBLE CONCENTRATE INSECTICIDE
04941	LAT		LATER'S HEPTACHLOR 20 E,C, INSECTICIDE
04973	GHI		COMPRIMES LINDANE G,H.

05072	RUG	BUGGO INSECTICIDE CRYSTALS LINDANE 96% FOR FUMIGATION
05073	FMC	SODIUM ARSENITE LIQUID POTATO VINE KILLER
05193	ALS	ACS "AM" DUAL PURPOSE SEED TREATMENT
05364	SHL	SHELL ALDRIN 20% GRANULAR INSECTICIDE
05428	CHP	CHIPMAN 1% ENDRIN DUST INSECTICIDE
05462	INT	CO-OP MCPA ESTER 80 LIQUID WEED KILLER
05504	CGC	GREEN CROSS ESTER WEED LIQUID KILLER
05527	PAU	PAULA LINDANE TABLETS FOR FUMIGATION
05875	FAP	BOMBE ANTIMITE MOTHPROOFER
05933	JIT	JITO MOTHKILLER BOMBE TUE MITES
05944	GCP	GREEN CROSS MCPA ESTER 80 WEED KILLER
05979	NAL	NATIONAL MCPA ESTER WEED KILLER
06030	FMC	ENDRIN 2 EMULSIFIABLE CONCENTRATE INSECTICIDE
06036	CHP	CHIPMAN ENDRIN 20 EMULSIFIABLE CONCENTRATE INSECTICIDE
06045	ALS	NO-WEED MCPA ESTER 80 WEED KILLER
06051	NAP	PANO-DRENCH SOIL DRENCH FOR GREENHOUSES
06070	HOL	HOLCOMB INSEKIL AEROSOL INSECTICIDE
06113	DUG	DU PONT SFMESAN TURF FUNGICIDE
06118	CHP	CHIPMAN BRUSHKILLER 128 REGULAR
06132	BRG	FAIRVIEW WEED COP "ONE TWENTY EIGHT"
06160	ALS	NO-WEED MCPA 5% ESTER DUST WEED KILLER
06179	GCP	GREEN CROSS 20% ENDRIN
06181	OSD	OSMOSE SPECIAL FENCE POST MIXTURE - WOOD PRESERVATIVE
06187	PFF	CALSA ENDRIN 20 EMULSIFIABLE CONCENTRATE INSECTICIDE
06190	ALS	NO-WEED 2,4-D ESTER 12A LIQUID WEED KILLER
06254	INT	CO-OP MCPA ESTER DUST 5%
06261	CHP	CHIPMAN TOPKILLER 160 CONTAINS SODIUM ARSENITE
06314	DOM	FORMULA 8 FARM WEED KILLER LIQUID
06424	REL	AERO-FOG AEROSOL CONCENTRATE INSECTICIDE C 222
06468	SHL	SHELL ALDRIN 40 E.C. INSECTICIDE
06510	WAK	WATKINS MOTHPROOFER PRESSURIZED SPRAY
06521	NAP	DRINOX H-348 LIQUID SEED INSECTICIDE
06597	MBE	MARQUETTE RED SQUILL (EXTERMINATEUR DES MULOTS)
06602	PFF	CALSA BRUSH KILLER 12A
06613	NOX	NOXALL ANT TRAP CONTAINS THALLIUM
06660	SHL	2,4-D ESTER 80
06662	SHL	SHELL 2,4-D WEED KILLER ESTER 12B
06663	MCC	LJCE TOX LIVESTOCK INSECTICIDE
06666	LOR	LINDANE 99 LORRAIN INSECTICIDE
06680	INT	CO-OP 2,4-D ESTER 12B LIQUID WEEDKILLER
06683	ROD	RED SHIELD DOUBLE PROTECTION SEED TREATMENT
06705	SAR	SARM 2,4-D ESTER 12B WEEDKILLER
06750	CHP	AGROSOL LIQUID MERCURY SEED TREATMENT
06756	MEF	MERCULES LINDANE TABLETS FOR FUMIGATION
06771	SHL	SHELL MCPA WEEDKILLER ESTER 80
06896	WEG	CHLOROPICRIN SOIL FUMIGANT
06923	FRD	FRANKLIN TOXAPHENE-LINDANE SPRAY CONCENTRATE
06963	STD	STAN-CHEM 2,4-D ESTER 80 WEED KILLER
06965	STD	STAN-CHEM MCPA ESTER 80 WEED KILLER

WAL

CRD

06971	STD	STAN-CHEM 2,4-D ESTER 128 WEED KILLER
07002	MBE	MARQUETTE TOP KILLER 10
07004	MRE	MARQUETTE ALDRIN 5% INSECTICIDE DUST
07005	JIT	JITO GAS AEROSOL INSECTICIDE
07007	FAP	FAMILEX INSECTICIDE FLY GAS BOMBE
07010	STD	STAN-CHEM 2,4,5-T LOW VOLATILE ESTER BRUSH KIL
07012	STD	STAN-CHEM D AND T LOW VOLATILE ESTER BRUSH KIL
07039	PF	CALSA WEED BANE ESTER 48 2,4-D WEED KILLER
07049	CHP	CHIPMAN MFPTACHLOR 20 SOIL INSECTICIDE
07104	FLR	FLODANE INSECTICIDE
07208	NAP	PANDRINOX LIQUID COMBINATION FUNGICIDE-INSECTICIDE
07214	FMC	ZINC PHOSPHIDE POWDER RODENTICIDE
07221	DDW	PICFUME DDW CHLOROPICRIN=SOIL & SPACE FUMIGANT
07265	CHP	CHIPMAN LIQUID WIREWORM SEED TREATMENT
07284	CHP	MERGAMMA LIQUID DUAL PURPOSE SEED TREATMENT
07289	FMC	NIAGARA HEPTADRIN LIQUID WIREWORM KILLER
07299	VUN	FRONTIER METHYL BROMIDE TOBACCO PLANT BED FUMIGANT
07328	MBE	MARQUETTE 20% ENDRIN INSECTICIDE
07330	MHE	ALDRIN 20% EMULSION CONCENTRATE INSECTICIDE
07338	AMC	WEEDONE 128 2,4-D ESTER WEED KILLER EMULSIFIABLE CONC.
07390	INT	CO-OP TOXAPHENE 60% E.C.
07423	STD	STAN-CHEM 2,4-D ESTER 64 WEED KILLER
07425	STD	STAN-CHEM D AND T LIQUID BRUSH KIL
07440	MRE	MARQUETTE ENDRIN 1% COPPER 7% INSECTICIDE-FUNGICIDE
07447	MHE	MARQUETTE ALDRIN INSECTICIDE POUR LE SOL
07460	SHL	SMELL ENDRIN 75% WETTABLE POWDER INSECTICIDE
07465	MBE	INSECTICIDE AND FUNGICIDE
07467	MRE	MARQUETTE 1% ENDRIN DUST INSECTICIDE
07473	FMC	MCP 80 ESTER LIQUID HERRICIDE CONTAINS MCPA ESTER
07571	ALS	NO-WEED-80 2,4-D ESTER WEED KILLER
07577	NAP	PANOGEN TURF FUNGICIDE
07597	LAT	LATERIS ALDRIN 400 E.C. INSECTICIDE
07619	PED	PENITE-8 SODIUM ARSENITE HERRICIDE SOLUTION
07621	PF	CALSA ALDRIN 40 E.C. INSECTICIDE
07646	CHP	CHIPMAN COPPER-ENDRIN DUST FUNGICIDE-INSECTICIDE
07711	GCP	NON-MERCURIAL LIQUID DUAL PURPOSE BUNT-NO-MORE
07758	NAP	MORSODREN LIQUID CONTAINING MERCURY
07808	ALT	AL-SI-CO MOTH PROOFER
07811	DDW	MCPA ESTER 80 LIQUID FARM WEED KILLER
07818	MAZ	MARCOTOX FOR FUMIGATING ONLY CONTAINING LINDANE
07825	AMC	WEEDONE MCPA ESTER
07830	NAA	ERA TRACKING POWDER FOR RATS AND MICE
07889	CHP	CHIPMAN BACKRUBBER CONCENTRATE INSECTICIDE
08007	SAS	ENDRIN EMULSIFIABLE CONCENTRATE FOR CONTROL OF CUTWORMS
08034	NAP	PENTADRIN NON-MERCURIAL SEED TREATMENT
08115	PF	CALSA HEPTACHLOR 30 EMULSIFIABLE CONCENTRATE INSECTICIDE
08176	UUQ	OH PONT TERSAN OM TURF FUNGICIDE
08217	OLH	OCHEMCO LIQUID 2,4-D WEED KILLER 80
08218	NAA	ERA COCKROACH POWDER

08315	CHP	CHIPMAN 2,4-D ESTER 80, LIQUID WEEDKILLER
08323	DDW	FORMULA 8 UNEMULSIFIED WEED KILLER SOLUTION
08411	GCP	GREEN CROSS POTATO TOP KILLER
08420	CRF	CARDEL REEF-AID CONTAINS TOXAPHENE
08432	PFF	CALSA 128 SODIUM ARSENITE SOLUTION -FOR POTATO VINE KILLING AND GENERAL WEED CONTROL
08444	MET	METASOL MMH LIQUID MERCURY SEED TREATMENT
08448	NAP	PANDRIN 158 LIQUID SEED TREATMENT FUNGICIDE
08497	UAF	SUMMIT 2,4-D ESTER 64 EMULSIFIABLE WEED KILLER
08499	UAF	SUMMIT 2,4-D ESTER 80 EMULSIFIABLE WEED KILLER
08501	UAF	SUMMIT 1280Z, 2,4-D MIXED BUTYL ESTER WEED KILLER
08503	UAF	SUMMIT MCPA MIXED BUTYL ESTER 800Z, WEED KILLER
08527	PFF	CALSA ESTER 128, THE FAST SURE 2,4-D WEED KILLER LIQUID
08530	ALS	ALS LIQUID MERCURY SEED TREATMENT
08673	NAC	NATIONAL CHEMSEARCH DEEP KILL WEED KILLER
08683	FEG	LIN-TAR REFFILLS, LINDANE FOR USE IN VAPO-SWAT VAPORIZER
08790	PEN	PESTROY METHYL BROMIDE - FUMIGANT
08796	CHP	AGROSOL LOW TEMPERATURE LIQUID MERCURY SEED TREATMENT
08854	BEP	SHIELD PRESSURIZED COARIZED MOTHPROOFER
08934	AAG	LE Y AAHEPTON LIQUID WIREWORM INSECTICIDE HEPTACHLOR
08942	SAM	LAURENTIDE CEDAR MOTH PROOFER (PRESSURIZED)
09031	INT	CO-OP 2,4-D ESTER 80 LIQUID WEED KILLER
09049	LAT	LATER'S WEED & PAVE - CONTAINING SODIUM ARSENITE
09118	FEJ	DAWSON 73 SPDT FUMIGANT
09128	INT	CO-OP MMH LIQUID MERCURY SEED TREATMENT
09169	FEJ	DAWSON 37 SPACE FUMIGANT CONTAINING ETHYLENE DIBROMIDE AND METHYL BROMIDE
09201	NAP	PANDGEN PX SEED TREATMENT FUNGICIDE CONTAINS MERCURY
09205	GCP	GREEN CROSS DRILL BOX DUAL PURPOSE BUNT-NO-MORE POWDER CONTAINS MCPA, ALDRIN AND CAPTAN
09209	CHP	AGROX 08 MERCURIAL SEED TREATMENT POWDER
09219	CHP	MERCAMA DR DUAL PURPOSE SEED TREATMENT POWDER
09255	MRE	MARQUETTE 40% ALDRIN INSECTICIDE EMULSION CONCENTRATE
09262	DLW	DCMEMCO WEED KILLER 128 WITH 2,4-D
09289	NAP	DRINOX PX SEED TREATMENT INSECTICIDE POWDER CONTAINING HEPTACHLOR
09325	NAP	PANDRINOX PX SEED TREATMENT FUNGICIDE INSECTICIDE CONTAINING MERCURY AND HEPTACHLOR
09375	MET	METASOL MMH LIQUID DUAL PURPOSE SEED TREATMENT CONTAINS HEPTACHLOR, MERCURY
09389	MON	M.P. ROACH POWDER
09420	MET	METASOL - MP LIQUID MERCURY SEED DRESSING
09424	NAP	PANDRINOX A - LIQUID SEED TREATMENT
09432	NAP	PENTADRIN PX DRY FUNGICIDE-INSECTICIDE CONTAINING QUINTOZENE AND HEPTACHLOR
09456	MET	METASOL - MMH DUAL PURPOSE DRILL BOX FORMULATION CONTAINS MERCURY AND ALDRIN
09458	MET	METASOL-MMH MERCURY DRILL BOX FORMULATION
09472	NAP	PANDRINOX A-PX DRY SEED TREATMENT

09480	NAP		PENTADRIN A NON-MERCURIAL SEED TREATMENT
09489	NAP		PENTADRIN APX DRY NON-MERCURIAL SEED TREATMENT
09515	PIO		PIONEER LIQUID WEED KILLER 2,4-D ESTER 80
09548	PFZ		PFIZER MCPA ESTER 80 LIQUID WEED KILLER
09550	PFZ		PFIZER 2,4-D ESTER LIQUID WEEDKILLER CONCENTRATE 128
09564	GRC	VAR	METH-O-GAS, METHYL BROMIDE FUMIGANT
09565	GRC	VAR	BROM-O-GAS, METHYL BROMIDE FUMIGANT, WITH CHLOROPICRIN
09566	GRC	VAR	BROM-O-GAS, METHYL BROMIDE CONTAINS 2% CHLOROPICRIN
09576	MET		BT-CAL TURF FUNGICIDE POWDER
09617	MEK		METFOR CEDARIZED MOTH BOMB PRESSURIZED SPRAY
09624	MON		M.P. LINDANE TABLETS - FOR FUMIGATION
09672	ATL		POUDRE INSECTICIDE AU FLUORURE DE SODIUM
09692	LAT		LATER'S 5% ALDRIN DUST (OR GRANULAR) INSECTICIDE
09729	LAT		LATER'S CHLOROPICRIN LIQUID SOIL FUMIGANT
09744	INT		CO-OP MERCURY D.B. SEED TREATMENT DUST
09775	BRM		BRAMCO TOP KILLER SODIUM ARSENITE SOLUTION
09776	VAR		GUARDSMAN PENITE 8 SODIUM ARSENITE SOLUTION
09788	DOW		128 BRUSHKILLER 20M-1TM EMULSIFIABLE CONCENTRATE
09789	DOW		128 UE BRUSH KILLER 0M-TM SOLUTION
09790	DOW		128 UE BRUSH KILLER 20M-1TM SOLUTION
09791	DDW		128 BRUSH KILLER 0M-TM EMULSIFIABLE CONCENTRATE
09829	CER		AS-90 WEED KILLER SOLUTION
09862	FMC		MCP 96 ESTER LIQUID HERBICIDE, CONTAINS MCPA
09904	BAD	LEI	SODIUM ARSENITE NO.8 LIQUID POTATO TOP KILLER AND WEED KILLER
09912	BAD	LEI	ENDRIN EMULSIFIABLE LIQUID INSECTICIDE
09952	PFZ		PFIZER BACKRUBBER CONCENTRATE CONTAINS TOXAPHENE INSECTICIDE
09954	ACO		ANT-EX POWDER KILLS ANTS CONTAINS ANTIMONY TARTRATE
09981	SAF		SUN-X INSECT POWDER
09991	NAP		DRINOX A-34R LIQUID SEED TREATMENT INSECTICIDE CONTAINING ALDRIN
09998	NIM		BEE-NIP JET HORNET BOMB WITH DICHLORVOS AND DIELDRIN
10025	FMC		DUAL-PURPOSE SEED PROTECTANT NON-MERCURY POLYRAM PLUS ALDRIN
			FUNGICIDE-INSECTICIDE POWDER
10044	COO		COOPER COOPER-TOX LIVESTOCK SPRAY AND DIP EC
10049	COO		COOPER COOPER-TOX EXTRA OR COOPER HUG MANGE CURE
10056	COO		COOPER SACK RUBBER CONCENTRATE
10067	IMP		ESSO MCPA ESTER-80 LIQUID WEEDKILLER
10070	IMP		ESSO 2,4-D ESTER-128 LIQUID WEEDKILLER
10111	VEL		VELSICOL - CELATOX HERBICIDE HEMP NETTLE KILLER CONTAINS MCPA AND 2,4,5-T
10187	OLH		OCHEMCO MCPA LIQUID WEED KILLER ESTER 80
10189	ALB		ACS 2,4-D ESTER 144 EMULSIFIABLE WEED KILLER
10237	FMC		BRUSH KILLER 21 1 128 LIQUID HERBICIDE
10242	LAT		LATER'S LIQUID POTATO TOP & VEGETATION KILLER CONTAINING SODIUM ARSENITE
10274	NAC		NATIONAL CHEMSEARCH DK-80 WEED KILLER SOLUTION CONTAINING SODIUM ARSENITE
10291	STU	MCB	DOUBLE STRENGTH VINE KILLER NUMBER 8
10411	CER		COM-KILL WEED KILLER CONTAINING SODIUM ARSENITE

10444	CHR	MCM	FORMULA F-20 RESIDUAL INSECTICIDE SOLUTION
10459	INT		CO-OP AERIAL SPRAY 2,4-D ESTER 128 OZ, LIQUID WEED KILLER
10469	FMC		MECO-MCPA 64 HERBICIDE
10519	DEF		DE-FLY-ER LINDANE CHEMICAL REFILL FOR VAPORIZER USE
10614	LAT		LATER'S 5% ALDRIN GRANULAR INSECTICIDE
10630	DIT		DDT 50 % PINK TRACKING POWDER RODENTICIDE
10642	FMC		DDT 2.5 E SOIL INSECTICIDE EMULSIFIABLE CONCENTRATE
10646	FMC		DDT 50 WP INSECTICIDE
10656	INT		CO-OP DDT 50 % W P INSECTICIDE
10668	CHP		CHIPMAN DDT 25 EMULSIFIED CONCENTRATE INSECTICIDE
10669	CHP		CHIPMAN 50% DDT W.P. INSECTICIDE
10670	CHP		CHIPMAN 75% DDT WETTABLE POWDER INSECTICIDE
10686	DIT		DDT 50D DUST CONCENTRATE INSECTICIDE
10696	SAF		SANEX CHLOROPICRIN
10703	MRE		MAPQUETTE GUEPEX INSECTICIDE PRESSURISE (DETRUIT LES GUEPES ET LES FRELONS)
10720	PPF		CALSA DDT 50 % WFTTABLE POWDER INSECTICIDE
10721	PPF		CALSA 3-75 MICRO-PARTICLE 75% DDT WETTABLE SPRAY POWDER INSECTICIDE
10722	PPF		CALSA 2,5 DDT EMULSIFIABLE CONCENTRATE INSECTICIDE
10735	STF		DDT 5 FLOWABLE INSECTICIDE
10766	GCP		GREEN CROSS 25% DDT EMULSION
10767	GCP		DDT 2,5E LIQUID INSECTICIDE CONCENTRATE
10768	GCP		50% DDT WETTABLE POWDER
10772	LAT		LATER'S 50% DDT WETTABLE POWDER INSECTICIDE
10773	LAT		LATER'S 5% DDT DUST INSECTICIDE
10774	LAT		LATER'S 25% DDT E.C. INSECTICIDE
10775	SHL		DDT 25 EMULSIBLE CONCENTRATE INSECTICIDE
10824	FMC		DDT 5 DUST INSECTICIDE
10934	MCE		MONTCLAIR TUSECT ROACH POWDER
10948	MAG		MAGNACIDE H (INHIBITED ACROLEIN HERBICIDE)
11047	FEP		FPC ROACH POWDER
11118	GCP		GREEN CROSS TOXAPHENE 60% EMULSIFIABLE CONCENTRATE
11244	INT		POOL BRAND MCPA ESTER 80 LIQUID WEED KILLER
11245	INT		POOL BRAND 2,4-D ESTER 128 LIQUID WEED KILLER
11510	NIB		AFESIN-M LIQUID HERBICIDE CONTAINS MONOLINURON, MCPA ESTER
11411	SAF		SANEX METHYL BROMIDE
11504	RED		DOMESTIC PY INSECT KILLER DUST
11521	INT		CO-OP ESTERON 99 C FARM WEED KILLER
11526	CGA		DINECROIN INSECTICIDE
11552	CHP		MCPA ESTER 80 LIQUID WEED KILLER
11644	FMC		BRUSHKILLER 311 EMULSIFIABLE LIQUID L280Z, HERBICIDE
12088	PPF		METHYL BROMIDE FUMIGANT
12091	PPF		METHYL BROMIDE TOBACCO PLANT BED FUMIGANT
12095	AVC	KEM	AVITROL CORN CHOPS
12096	AVC	KEM	AVITROL WHOLE CORN
12097	AVC	KEM	AVITROL CONCENTRATE FOR THE CONTROL OF GULLS
12098	AVC	KEM	AVITROL MIXED GRAINS
12106	SAF		AVITROL CORN CHOPS BAIT FOR CONTROL OF SPARROWS

12107	SAF	AVITROL WHOLE CORN BAIT CONCENTRATE FOR CONTROL OF PIGEONS
12202	SAF	SANEX ROENTRAK
12276	SAF	SANI-FUME 70-30
12277	SAF	SANI-FUME 70-30
12326	SAF	SANEX M B-C2 SOIL FUMIGANT
12339	SAF	SANEX DDT 50% WP AGRICULTURAL INSECTICIDE
12340	SAF	DDT 25% E.C.
12343	SAF	SANEX AVITROL SPARROW MIX
12344	SAF	SANEX AVITROL PIGEON MIX
13188	AVC	CHP AVITROL F.C. CORN CHOPS

## PESTICIDES THAT ARE CONTAINED IN FERTILIZER

<u>Registration Number under Fertilizer Act (Canada)</u>	<u>Registrant under Fertilizer Act (Canada)</u>	<u>Pesticide</u>
2109	CIL	Lawn Doctor 12-4-8 1.00% chlordane 1.75% chlorthal 0.22% 2, 4-D amine 0.11% mecoprop amine 0.02% dicamba amine

O. Reg. 577/76, s. 58, *part.*



SCHEDULE 2

REG- IS- TRA- TION NO	REGIS- TRANT	A G E N T	PESTICIDE
00019	GCP		GREEN CROSS ARSENATE OF LEAD INSECTICIDE
00047	CGC		BLACK LEAF 40 INSECTICIDE LIQUID CONTAINS NICOTINE SULPHATE
00058	FMC		LEAD ARSENATE INSECTICIDE
00109	BRG		FAIRVIEW GOPHER-COP
00291	GAC		RICHARDS GOPHER POISON CONTAINS STRYCHNINE
00358	CHP		CHYPMAN LEAD ARSENATE INSECTICIDE
00511	CHP		CHYPMAN NICOTINE SULPHATE 40 CONTACT INSECTICIDE
00515	SAR		SARM GOPHER POISON CONTAINS STRYCHNINE
00632	CAM		LIGHTNING GOPHER POISON CONTAINS STRYCHNINE
00659	HRE	COO	INSECTIN ARSENATE OF CALCIUM
00746	NOD		NORTHERN GOPHER POISON (CONTAINS STRYCHNINE)
00921	FMC		ELGETOL LIQUID INSECTICIDE-FUNGICIDE CONTAINS DNOC
01082	RAT		PARTLETT ARSENATE OF LEAD
01093	HRE		RAPID RUG KILLER
01318	DIQ		DU PONT TERBAN 75 THIRAM THIRF FUNGICIDE
01344	PTE		PTED PIPER ROACHKOCIDE
01664	RWH		DITHANE 0-14 AGRICULTURAL FUNGICIDE CONTAINS NABAM
01685	GCP		GREEN CROSS BUG KILLER 2% ARSENIC DUST
01709	GCP		GREEN CROSS BAST-COP FUNGICIDE COPPER OXYCHLORIDE
01774	MIF	NOE	MIDLAND GAS-0-CIDE GAS FUNTGANT
02294	CHP		TRI-COP WEETABLE POWDER COPPER FUNGICIDE
02324	DOH		DOHFUME FR - 15 INHIBITED SOIL FUNTGANT
02425	SHL		0-0 SOIL FUNTGANT
02707	DOH		DOHFUME FR-5 GRAIN FUNTGANT
02985	CHP		REYESAN 50% LINDANE WEETABLE POWDER INSECTICIDE
03116	GCP		GREEN CROSS LOW VOLATILE 2,4,5-T ESTER "64"
03132	DOH		DOH GENERAL LIGHT DISEASE FERTICIDE
03159	GCP		GREEN CROSS P.M.A.S. THIRF FUNGICIDE
03162	GCP		GREEN CROSS CHLORDANE A E.C. INSECTICIDE
03195	STF		NEUTRO COP 5% BASIC COPPER FUNGICIDE
03226	LAT		LATER'S COPPER SPRAY - TRIASTIC COPPER SULPHATE
03267	CHD		PENTA PRESERVATIVE CONCENTRATE
03328	FMC		LINDANE 25 WP INSECTICIDE
03341	SHL		2,4-D + 2,4,5-T LIQUID BRUSHKILLER REGULAR 16
03367	DOH		DOHFUME W-85 SOIL FUNTGANT
03426	AMC	AMI	WFEEDONE LV-0 2,4-D ESTER WFEED KILLER LIQUID
03449	GCP		GREEN CROSS 25% LINDANE WEETABLE POWDER
03501	CLA		PHAS-10% (LIQUID)-PHENYL MERCURIC ACETATE
03528	VIT	VIR	LETHALATRE 0-57 AEROSOL INSECTICIDE
03562	GCP		GREEN CROSS BIINT-NO-MORE POWDER
03734	PEF		CAISA 25% LINDANE WEETABLE POWDER INSECTICIDE
03749	LAT		LATER'S 2,4-D ESTER LOW VOLATILE WFEEDKILLER
03771	CLA		PHAS-10% (LIQUID)-PHENYL MERCURY ACETATE
03843	DOH		DOHFUME V VAULT FUNTGANT
03870	AMC	AMI	WFEEDONE EMULSIFYABLE CONCENTRATE
03924	GCP		GREEN CROSS FRAM ERADICANT FUNGICIDE
03939	GOC		A-K MOSS KIL
03942	STF		RHC 12-W AGRICULTURAL INSECTICIDE
03959	CHP		CHYPMAN BRUSHKILLER 76 LOW VOLATILE

03961	CHP		CHTPMAN 2,4,5-T 7A LOW VOLATILE, WEED AND BRUSHKILLER
04019	STE		CHLORDANE 9.6F EMULSIFIABLE LIQUID INSECTICIDE
04042	SHL		2,4,5-T LIQUID BRUSHKILLER LV 76.8
04044	SHL		2,4-D+2,4,5-T LIQUID BRUSHKILLER L.V. 76.8
04097	MET		METASOL APPLE SPRAY, ORGANIC MERCURY FUNGICIDE
04167	DDW		PRFEMERGE DINOSEB LIQUID WEED KILLER
04293	FMC		NYAGARA 2,4,5-T BRUSHKILLER WEED KILLER
04295	FMC		NYAGARA COMMERCIAL BRUSH KILLER WEED KILLER
04334	RAL		PIRINA INSECT DIL CONCENTRATE
04363	GCP		GREEN CROSS LIQUID THIOGREEN FUNGICIDE (NABAM 22X)
04369	GCP		GREEN CROSS LOW VOLATILE BRUSHKIL 64
04429	PLG		PLANT PRODUCTS LINDANE 25 WETTABLE POWDER INSECTICIDE
04466	FMC		STNOX PF WATER SOLUBLE DINITRO WEED KILLER
04535	FMC		STNOX GENERAL A CONTACT WEED KILLER CONTAINING DINOSEB
04584	TUC		RIN TREAT CONTAINS LINDANE
04641	INT		CO-OP BULK FUMIGANT
04763	GCP		GREEN CROSS LOW VOLATILE WEED-KILLER
04771	NAL		NATIONAL TEN TEN 2,4-D LIQUID WEED KILLER
04887	STF		CYTHON 9.6 F PREMIUM GRADE MALATHION INSECTICIDE
04949	ALS		NO WEED 2,4-D ESTER 64 LOW VOLATILE WEED KILLER
04980	CHP		CHTPMAN 2,4-D ESTER 80, LOW VOLATILE, LIQUID WEEDKILLER
04982	LAT		LATER'S CHLORDANE 800 E.C.
04983	ALS		NO-WEED 2,4-D & 2,4,5-T LOW VOLATILE ESTER BRUSHKILLER
05042	HAR	MCH	TRT-X BRAND FUMIGANT
05068	MAP		CADIMATE TURF FUNGICIDE WETTABLE POWDER
05104	CHP		CHTPMAN THIRAM SF-75 SEED TREATMENT, TURF FUNGICIDE AND RODENT REPELLENT
05192	GAM	BAU	"ARNOLD" LINDANE SPRAY 18X
05220	FRO	FRC	FRANKLIN LINDANE 20X EMULSIFIABLE CONCENTRATE INSECTICIDE
05232	LFD		LETTIE SPOTTIME 50 KILLS CEREAL INFESTING INSECTS
05237	MRE		MAR-COR FUNGICIDE 52 PONDRE MOUILLABLE A BASE DE CUIVRE
05242	INT		CO-OP L.V. 2,4-D ESTER 64 LIQUID WEED KILLER
05321	DOW		KIRON WEED AND BRUSH KILLER EMULSIFIABLE CONCENTRATE
05324	RRH		BRANCO "BRUSH-KIL" LOW VOLATILE 64
05438	PEF		CALISA 24-D LOW VOLATILE ESTER 96 LIQUID HERBICIDE
05475	ROH		KAPATHANE WD AGRICULTURAL FUNGICIDE AND MITICIDE
05477	CLA		SPOTPRE THIRAM TURF FUNGICIDE POWDER
05511	GCP		GREEN CROSS LOW VOLATILE 2,4-D ESTER 96 WEEDKILLER
05556	ALR	MCC	RITZ 10 PMA HERBICIDE-FUNGICIDE
05614	RRH		WEED-RANE ESTER 80 2,4-D LIQUID
05741	LAT		LATER'S NICOTINE SULPHATE 80 INSECTICIDE
05746	VAR		GUARDSMAN SODIUM SOLUBLE POWDER
05841	DIJ		DII PONT ARASAN 75 THIRAM SEED PROTECTANT
06000	SHL		2,4,5-T LIQUID BRUSHKILLER L.V. 112
06002	SHL		2,4-D + 2,4,5-T LIQUID BRUSHKILLER L.V. 112
06004	SHL		SMELL 2,4-D WEED KILLER ESTER L.V. 112
06007	STF		CAPTAN 75 SEED TREATER FOR SEED DISEASE CONTROL
06120	CHP		CHTPMAN NABAM LIQUID FUNGICIDE
06122	SAF		SANFX 10X LINDANE F.C.

06140	FMC	ESTASOL LV96 LIQUID HERBICIDE
06241	MAP	KRONAD BRAD-SPECTRUM TURF FUNGICIDE
06245	TUC	ACTI-OIONE 5% TURF FUNGICIDE POWDER
06320	MOL	RANDEX EMULSIFIABLE CONCENTRATE
06330	DDW	ESTERON 90 CONCENTRATE LIQUID FARM WEED KILLER
06334	COO	FUNGIFEX WETTABLE POWDER FUNGICIDE
06353	STF	AFRITET 34-66 FUMIGANT
06369	FMC	NIAGARA NARAM LIQUID FUNGICIDE
06374	ROH	KELTHANE F.C. AGRICULTURAL MITICIDE
06420	CYC	LIQUID CYANAMID, A GENERAL CONTACT WEED KILLER
06432	DDW	TRIONE LIQUID SOIL FUMIGANT
06522	ALR	*THIRAM 75% FUNGICIDE FOR GOLF AND LAWN TURFS
06526	ALS	NO-WEED LOW VOLATILE 2,4-D ESTER 80 WEED KILLER
06528	SAF	65% CHLORDANE F.C. INSECTICIDE
06580	KEM	KEM-GRAIN FUMIGANT
06582	KEM	KEM-SURE-KILL MACHINERY FUMIGANT
06589	TUC	PHOSBATT MOUSE BAIT, CONTAINS ZINC PHOSPHIDE
06629	TUC	BUILDING INSECT OIL CONCENTRATE
06632	STF	TRITHION 25 WP INSECTICIDE ACARICIDE
06654	STF	TRITHION 4 FLOWABLE INSECTICIDE-ACARICIDE
06698	INT	COOP LOW VOLATILE BRUSH KILLER, 64 LIQUID WEED KILLER
06718	FMC	NIAGARA 211 LIQUID BRUSH AND WEED KILLER
06720	FMC	PREMIUM BRUSH AND WEED KILLER WITH 2,4-D AND 2,4,5-T
06726	RAT	BARTLETT FIXED COPPER FUNGICIDE SPRAY POWDER
06747	MBY	EMBUTOX E 2,4-DBR BUTYL ESTER SELECTIVE WEEDKILLER
06753	DUO	DU PONT THYLATE THIRAM FUNGICIDE
06766	RRH	RRANCO MALATHION INSECTICIDE 1000
06829	GCP	GREEN CROSS LOW VOLATILE BRUSH KIL '96'
06853	GCP	GREEN CROSS SOIL KARE (MYLONE) GRANULAR FUMIGANT
06857	CMH	CO-RAL 25% WETTABLE POWDER ANIMAL INSECTICIDE
06935	TUC	ACTI-OIONE R2 ANTIBIOTIC TURF FUNGICIDE
06950	LAT	LATER'S PENTACHLOROPHENOL WOOD PRESERVATIVE 1 TO 10
06961	STD	STAN-CHEM 2,4-D ESTER LOW VOLATILE 80 WEED KIL
06987	FIS	FISON'S PRIMATOL S BRAND OF SIMAZINE 50W
06993	CHT	K.P.S. FOR HORSES KILLS SCREW WORMS AND MAGGOTS
07015	FUL	FULGRE FULVEX NICOTINE FUMIGATOR
07021	SAR	SARM LOW-VOLATILE 2,4-D WEEDKILLER
07024	WEA	WEDEX WONDER STIK 2,4-D WEEDKILLER
07036	DIQ	DU PONT KARMEX DIURON WEED KILLER
07038	DIQ	DU PONT TELVAR MONIURON WEED KILLER
07040	DIQ	DU PONT DYRAR FENURON WEED AND BRUSH KILLER
07042	DIQ	DU PONT KLOSFN MERIURON WEED KILLER
07044	DUG	DU PONT TRYSDEN 200 GENERAL WEED KILLER
07106	FMC	NICOTINE SULPHATE INSECTICIDE
07112	MOL	RANDEX GRANULAR SELECTIVE HERBICIDE
07126	CTA	THIMER WETTABLE POWDER TURF FUNGICIDE
07132	SHL	2,4-D LIQUID WEEDKILLER ESTER L.V. 80
07154	DOW	DOWFUME EB-59 SPOT FUMIGANT
07175	CHP	THODAN 2 EMULSIFIABLE CONCENTRATE INSECTICIDE

07190	TUC		RTN FIJME GRATN FUMIGANT
07210	STF		PFNTA 10-1 CONCENTRATE WOOD PRESERVATIVE SOLUTION
07224	PLG		NICOTINE PRESSURE FUMIGATORS
07227	DNW		VERTIFUME GRATN FUMIGANT SOLUTION
07239	MBY		MFRSTL TURF FUNGICIDE WETTABLE POWDER CONTAINING MERCURY SALTS
07341	CHG	CHH	GUTHION 3X DUST CROP INSECTICIDE
07351	MOL		AVADEX (DTALLATE) SELECTIVE HERBICIDE WILD OAT KILLER
07379	PLG		CONCENTRATE LIQUID PLANT CHICKWEED KILLER
07394	PFF		CALSA 2,4,5-T 96 L.V. LIQUID BRUSHKILLER
07398	CHG	CHH	DEXON 70X WETTABLE POWDER SEED FUNGICIDE
07401	SAN		SANFAX WK-82 HERBICIDE FOR CONTROL OF WOODY PLANTS
07404	MRE		HERRE A LA PIJCE ET HERBICIDE 64 L.V.
07410	FYS		FISONS DIAZINON 25E (AGRICULTURAL) INSECTICIDE
07417	MRE		ARSENATE DE PLOMB "MARQUETTE" INSECTICIDE
07428	FMC		THIODAN 50 WP INSECTICIDE CONTAINS ENDOSULFAN
07442	CHV		ORTHO DIBROM INSECTICIDE EMULSIFIABLE CONCENTRATE
07508	AMC	AMI	LV-80, 2,4-D ESTER WEED KILLER
07523	RRD		BRADFORD LIQUID CYANAMID, GENERAL CONTACT WEED KILLER
07525	INT		CO-OP L.V. 2,4-D ESTER 112 LIQUID WEED KILLER
07527	INT		CO-OP L.V. BRUSH KILLER 112 (2,4-D +2,4,5-T)
07580	ALS		PFNTA-CHEM WOOD PRESERVATIVE 10 - 1
07599	CHP		GAMMASAN DRILL BOX SEED TREATMENT POWDER
07658	LAT		LATER'S CLOVER & CHICKWEED KILLER
07660	BRH		BRAMCO BRUSH-KIL LOW VOLATILE 96 OZ (50/50 MIX)
07682	FMC		WAXED MOUSE BAIT 2 CONTAINS ZINC PHOSPHIDE
07701	NAP		VORLEX LIQUID SOIL FUMIGANT
07737	DIR	DIA	CROP RIVER, 2,4-D TERRA GRANULAR HERBICIDE
07803	DOW		VTDEN D A SOIL FUMIGANT SOLUTION
07817	PEO		PENCO AQUATHOL AQUATIC WEED KILLER LIQUID
07848	FMC		NIAGARA ETHION 25 WETTABLE POWDER INSECTICIDE
07852	STF		TRITHION 10 GRANULAR ORGANIC PHOSPHATE SOIL INSECTICIDE
07882	CHG	CHH	MFA-SYSTOX-R SPRAY CONCENTRATE SYSTEMIC INSECTICIDE
07884	CHG	CHH	DI-SYSTEM GRANULAR SYSTEMIC INSECTICIDE
07897	INT		CO-OP LV ESTER BRUSHKILLER 64
07899	CHP		CHTPMAN 2,4-D BUTYRIC 64 SELECTIVE WEEDKILLER
07932	CHG	CHH	RAY 29493 SPRAY CONCENTRATE ORNAMENTAL INSECTICIDE
07934	CHG	CHH	RAY 29493 WETTABLE POWDER ORNAMENTAL INSECTICIDE
07962	ROH		DTTHANE A-40 AGRICULTURAL FUNGICIDE
07967	DOW		FIMAZONE 70E - SOIL FUMIGANT
08002	TUC		ACTI-DTONE THYRAM TURF FUNGICIDE
08021	CYC		CYTHION LIQUID GRAM PROTECTANT CONTAINING MALATHION
08022	LAT		LATER'S CALCIUM VEGETATION KILLER
08024	BAT		BARTLETT MOUSE BAIT CONTAINS ZINC PHOSPHIDE
08056	CHG	CHH	CO-RAL 5.0% DUST POULTRY INSECTICIDE
08072	GCP		GREEN CROSS LINDASAN COMBINATION SEED TREATMENT
08080	CHG	CHH	RAYTEX 25X WETTABLE POWDER INSECTICIDE
08082	CHG	CHH	RAYTEX SPRAY CONCENTRATE INSECTICIDE CONTAINS PENTHION
08084	CHG	CHH	RAYTEX SPRAY CONCENTRATE BARN INSECTICIDE

0A086	CHG	CHH	ENTEX SPRAY CONCENTRATE PCO INSECTICIDE
0A090	CHG	CHH	ENTEX OIL SOLUBLE CONCENTRATE PCO INSECTICIDE
0R095	PFF		CALSA BRUSHKILL 64 LOW VOLATILE
0A099	FMC		BRUSHKILLER LV 96 WEEDKILLER
0R146	CHD		CHAPMAN PERMATOX 10-8
0R150	CHD		CHAPMAN RENTA WP CONCENTRATE 1-5
0R165	LAT		LATER'S MITE KILLER
0A201	WFA		WEFDEX CLOVER & CHICKWEED RAP CHEMICAL WEEDKILLER WITH FENOPROP
0A227	ROR		ROZ-SEAL-TOX PS-23 CLEAR VARNISH SEALER
0A238	CHP		CHIPMAN THIODAN 50X WETTABLE POWDER INSECTICIDE
0A244	CHP		CHIPMAN THIODAN 50X WETTABLE POWDER INSECTICIDE
0R255	DDW		2,4-D LOW VOLATILE 64 FARM WEEDKILLER
0R25A	DDW		KELTHANE AP AGRICULTURAL MITTICIDE W.P.
0R277	CYC		CYCON 4-E EMULSIFIABLE CONCENTRATE INSECTICIDE
0R309	SHL		VAPONA 20 E.C. INSECTICIDE CONTAINS DICHLORVOS
0R311	ALS		ACS "2,4,5-T" LOW VOLATILE BRUSH KILLER
0R328	RRH		BRANCO NEMAGON 10,1% SOIL FUNIGANT
0R355	TUC		GRAIN GUARD LIQUID CONCENTRATE CONTAINS MALATHION
0R372	LAT		LATER'S MALATHION 1000 E.C. INSECTICIDE
0R374	CHT	CHS	K.R.S. FOR HORSES CONTROLS SCREW WORMS AND MAGGOTS
0R409	CYC		THIMET 10X GRANULAR SYSTEMIC INSECTICIDE
0R425	SHL		2,4-D + 2,4,5-T LIQUID BRUSHKILLER L.V. 96
0R431	DDW		ESTERON 3-3E FARM AND INDUSTRIAL WEED AND BRUSH KILLER
0R453	FMC		POMOGREEN DUST FOR INSECTS AND DISEASES
0R457	FMC		TRFE AND SHRUB DUST INSECTICIDE
0R493	UAF		"SHIMMIT" LOW VOLATILE 2,4-D ISO-OCTYL ESTER 64
0A495	UAF		SHIMMIT LOW VOLATILE 80 EMULSIFIABLE WEED KILLER
0R504	CYC		CYCON EMULSIFIABLE CONCENTRATE HOPPER KILL
0R543	PFF		CALSA BRUSHKILL 76,8 LOW VOLATILE - A LIQUID BRUSHKILLER
0R547	PFF		CALSA 2,4,5-T 76,8 LOW VOLATILE BRUSH KILLER
0R575	FIS		FISONS DIAZINON 50W
0R582	FIS		HOPPER-TOX 64 DIMETHOATE INSECTICIDE
0R604	SHL		SHLL AA SOIL DRENCH
0R609	DDW		ZFCYTRAN 25W INSECTICIDE
0R611	DDW		ZFCYTRAN 2F INSECTICIDE
0R631	VEL		VELSTICOL RANVEL D LIQUID HERBICIDE
0R635	FIS		FISONS GESATOR BRAND OF SIMAZINE 50W
0R637	DIQ		DU POINT HYVAR X BRONACTYL GENERAL WEED KILLER
0R651	ALS		CALMIX PELLETS NO.2 WEED KILLER AND SOIL STERILANT CONTAINING BRONACTYL AND 2,4-D
0R654	CHD		TIMPREG PAK POL-NU TYPE GROUND LINE POLE TREATMENT BANDAGE
0R655	AMC	AMI	AMTIZINE WETTABLE POWDER A GENERAL WEEDKILLER
0R656	CHD		TIMPREG POL-NU TYPE PRESERVATIVE GREASE CONTAINING SODIUM FLUORIDE, CREOSOTE AN
0R657	NAC		NATIONAL CHEMSEARCH CHEMESTEP 123 HERBICIDE
0R661	CHP		GRAMOXONE LIQUID HERBICIDE WITH WETTING AGENT
0R662	FMC		NIAGARA CHLORDANE W-E INSECTICIDE
0R663	FMC		MOROCIDE 50 WETTABLE POWDER MITTICIDE

08681	FIS		GFTGY SNTP FLY BRAND
0A698	JUD	FMC	KILLER KANE KARTRIDGES FOR CRABGRASS
08737	POP		POULIN'S GOPHER DOOM LIQUID
0A741	CHV		ORTHO DIBROM CONCENTRATE NON-EMULSIFIABLE INSECTICIDE
08789	STD		STANDARD PENTA CONCENTRATE 1-10 WOOD PRESERVATIVE
0A794	MET		GALLO-DRENCH GREENHOUSE SOIL DRENCH
08803	PEF		PERTHANE F-4 FLOWABLE CONCENTRATE INSECTICIDE
08813	WIL		WILSON'S SYSTEMIC INSECTICIDE GRANULES CONTAINING DISULFOTON
0A826	ARE		WACO MALATHION GRAIN PROTECTANT
0A829	FMC		GARDENALL SPRAY FOR INSECTS AND DISEASES
08856	FMC		THRAM 75 WP TURF FUNGICIDE
0A885	GCP		GREEN CROSS KTL-MOR BANVEL 3 LIQUID HERBICIDE CONTAINS DICAMBA, 2,4-D AND MECOPROP
0A899	CHP		CHTPMAN BRUSHKILLER 96
0A901	CHP		CHTPMAN 2,4,5-T 96 WEED AND BRUSHKILLER
0A903	CHP		CHTPMAN 2,4-D ESTER 96 LIQUID WEEDKILLER
0A928	PLG		PROTEXALL GRANULAR SYSTEMIC INSECTICIDE CONTAINING DISULTOTON
0A929	CHP		SAYFOS 70 D.P. WETTABLE POWDER SYSTEMIC INSECTICIDE CONTAINING METHAZON
0A93A	LED		LETTIE ACRILD FUMIGANT
0A959	PFF		CAISA 96 L.V. BRUSHKILLER 2 TO 1 MIX
0A964	FMC		GOPHER POISON CONTAINS STRYCHNINE
08981	GCP		GREEN CROSS THODAN 50 W.P. INSECTICIDE
09000	FIS		FISONS DIAZINON 50 E.C. (AGRICULTURAL)
09002	FIS		FISONS DIAZINON 50S (OIL SOLUTION)
09003	DDW		TORDON 10K SYSTEMIC HERBICIDE
09004	FIS		FISONS DIAZINON 50F (INDUSTRIAL)
09005	DDW		TORDON 22K WEEDKILLER SOLUTION
09007	DDW		TORDON 101 MIXTURE SYSTEMIC BRUSHKILLER SOLUTION
09015	FIS		FISONS PRIMATOL D BRAND OF PROMETONE 25F FOR WEED CONTROL IN INDUSTRY
09045	GCP		GREEN CROSS LOW VOLATILE 2,4,5-T ESTER 96
09051	LAT		LATER'S LOK VOLATILE BRUSH KILLER 80
09062	DUH		DU PONT HYVAR X-MS BROMACIL GENERAL WEED KILLER
09072	SHL		NEMAGON 130 P.C. SOIL FUMIGANT
09073	ELA		ELANCO DYMID 80W* CONTAINING DIPHENAMID-A SELECTIVE HERBICIDE
09074	RAL		CYRON 4-E EMULSIFIABLE CONCENTRATE
09080	FMC		THODAN 4E INSECTICIDE
0914A	NAC		NATIONAL CHEMSEARCH C-4-D - FUNGICIDE
09152	CHP		CHTPMAN D-L SEED TREATMENT
09157	AMC	AMI	AMCHEM FFAC LIQUID
09161	MUS	CBS	MUSCO FUNGICIDE VX FOR DISEASES IN MUSHROOM CROPS
09163	CMG	CHH	DENON 35X WETTABLE POWDER TURF AND SOIL FUNGICIDE
0918A	GCP		GREEN CROSS DORMANT AND LAWN SPRAY
09247	MCC		MCCLELLAND'S LINDANE 10X EMULSIFIABLE CONCENTRATE
09267	LAT		LATER'S GOPHER POISON - CONTAINS STRYCHNINE
09268	PFF		CAISA BRUSHKILL 96 LOW VOLATILE ESTERS
09269	FMC		THIRALIN RAPE AND MUSTARD SEED TREATMENT
09283	GCP		GREEN CROSS DCL DUAL PURPOSE SEED TREATMENT POWDER CONTAINS

09287	FMC		DIAZINON, CAPTAN AND LINDANE
09291	CHG	CWH	RMC 12 WETTABLE POWDER INSECTICIDE
09327	DOW		META-SYSTOX-R SYSTEMIC SPRAY CONCENTRATE INSECTICIDE
09332	LAT		TORDON READS HERRICIDE, WEED AND BRUSHKILLER
09337	CYC		LATER'S LINDANE 20 F.C. INSECTICIDE
09342	ALS		MALATHION LV CONCENTRATE INSECTICIDE
09347	FMC		CALMIX PELLETS NO. 3 WEED KILLER AND SOIL STERILANT
09355	SHL		NIAGARA CYGON 4.8E INSECTICIDE
09362	FIS		2,4-D LIQUID WEEDKILLER ESTER L.V. 96
			GENAGARD CONTAINS GETY PROMETRYNE FOR SELECTIVE WEED CONTROL
			IN CARROTS AND POTATOES (50% W
09377	CLI	BRP	PENFUME LIQUID FUNGICANT
09382	PFF		PFIZER CYGON DIMETHOATE 4E INSECTICIDE
09398	CHG	CWH	GUTHION INSECTICIDE SPRAY CONCENTRATE FOR HOME GARDEN USE
			CONTAINS AZINPHOS-METHYL
09404	CRR	MCM	FORMULA GH-20 AN INSECTICIDE FOGGING SOLUTION
09415	AMC	AMI	AMCHEM PHENOX - LIQUID HERRICIDE
09425	HAT		MASTER BUILDING INSECT OIL
09427	PLG		PLANT FOG SULFOTEP THERMAL FOGGING SOLUTION
09428	CHG	CWH	CO-RAL EMULSIFIABLE CONCENTRATE LIVESTOCK INSECTICIDE CONTAINS
			COUMAPHOS
09429	GCP		GREEN CROSS DRILLBOX BUNT-NO-MORE POWDER CONTAINS
			HEXACHLOROBENZENE AND CAPTAN
09439	FMC		BRUSHKILLER 111 - LIQUID HERRICIDE
09500	GCP		GREEN CROSS DRILL BOX DCL CONTAINING DIAZINON, LINDANE AND
			CAPTAN
09505	CHP		CHTPHAN 8-3 DUAL PURPOSE INSECTICIDE-FUNGICIDE SEED
			TREATMENT CONTAINS DIAZINON,
09506	PFF		PFIZER BRUSHKILL 64 LOW VOLATILE-A BRUSHKILLER
09510	MRY		RUCTRIL SELECTIVE WEEDKILLER FOR USE IN SPRING
			WHEAT, BARLEY, OATS AND FLAX
09524	LAT		LATER'S HYBOR-D-GRANULAR SOIL STERILANT CONTAINING
			RORAX, BROMACIL AND 2,4-D
09526	HET		METASOL -10 LIQUID PHENYL MERCURIC ACETATE CRABGRASS KILLER
09531	RED		AQUATHOL PLUS GRANULAR AQUATIC HERRICIDE
09560	DOW		ESTERON LV 96 FARM AND INDUSTRIAL WEEDKILLER
09561	PFF		PFIZER 2,4-D LOW VOLATILE 96 ESTER LIQUID WEED KILLER
09569	LAT		LATER'S PMA - CRABGRASS KILLER
09570	CHG	CWH	BAYTEX LIQUID CONCENTRATE INSECTICIDE CONTAINS FENTHION
09575	AYH		FINTROL R-5 GRANULAR FISH TOXICANT (ANTIMYCIN)
09577	FMC		PETHANE 4.8 E.C. INSECTICIDE
09580	HET		THIRAM 75% W.P. TURF FUNGICIDE
09581	FMC		ESTAPROP LV LIQUID WEEDKILLER
09587	ALS		NO-WEED LOW VOLATILE LIQUID WEED KILLER
09606	VEL		VELSTICOL BANVEL 3 LIQUID HERRICIDE
09621	FMC		THIRAM 75 SEED FUNGICIDE DUST
09623	LIE		TIM-REF-LIX FUNGICIDED WOOD PRESERVATIVE
09625	OLH		DCHEMCO LOW VOLATILE 2,4-D ESTER 96 LIQUID WEED KILLER
09629	CHD		WEED-FREE G, GRANULAR NON-SELECTIVE GRASS AND VINE

		KILLER	
09646	FMC		POLYRAM - C TURF FUNGICIDE WEETABLE POWDER WITH CADMIUM
09651	AMC	AMI	AMCHEM BROMINAL EMULSIFIABLE WEED KILLER
09664	DDW		ESTERON FARM AND INDUSTRIAL WEED AND BRUSH KILLER
09733	LAT		LATER'S PREMIUM WEED AND PAVE SOLUTION
09761	DCM	OLH	DCHEMCO LOW VOLATILE 24-D ESTER 80 LIQUID WEED KILLER
09763	PLG		PLANTCO TURF AND SOIL FUNGICIDE CONTAINS 35% DEXON W.P.
09784	DDW		96 BRUSHKILLER 200-ITO
09785	DDW		112 BRUSH KILLER 00 EMULSIFIABLE CONCENTRATE
09786	DDW		112 BRUSHKILLER 00-TO
09787	DDW		112 BRUSHKILLER TO
09807	INT		CO-OP CYGON 4EC - CONTAINS DIMETHOATE INSECTICIDE
09816	FMC		MUSHROOM HOUSE FUNGICIDE
09825	NAP		VORLEX 201 PREPLANT SOIL FUNGICIDE
09833	NIB		LINAZINE W. PRE-EMERGENT HERBICIDE CONTAINS LINURON AND ATRAZINE
09835	RES	LEI	RENTOKIL ALPHAKIL QUICK HUMANE MOUSE KILLER
09856	AMC	AMI	BROMYNIL-M-EMULSIFIABLE WEEDKILLER - A FORMULATION OF BROMOXYNIL AND MCPA ESTERS
09870	ALR	MCG	CADEX LIQUID CADMIUM TURF FUNGICIDE
09871	PLG		PLANTCO TURF FUNGICIDE
09873	SUM	SHH	FLORA-FOG DITHIONE GREENHOUSE FOGGING SOLUTION CONTAINING SULTOTEP
09879	VAR		GUARDSMAN 50% OVEK WEETABLE POWDER MITICIDE
09885	FMC		BRUSHKILLER 10 1 LV 112 LIQUID HERBICIDE
09894	GCP		GREEN CROSS RES-0 NON-MERCURIAL SEED DISINFECTANT POWDER CONTAINS HEXACHLOROBENZENE, CA
09896	GCP		GREEN CROSS 75% THIRAM WEETABLE POWDER FOR TURF DISEASES
09907	AMC	AMI	AQUA-KLEEN 20 GRANULAR-A 2,4-D WEEDKILLER FOR CONTROLLING WATER WEEDS
09916	PLG		PLANTFUME LINDANE SMOKE FUMIGATORS (PELLETS)
09918	PLG		PLANTCO SYSTEMIC INSECTICIDE
09934	PFF		CALSA CHEM-COP 53 FUNGICIDE
09940	STF		PERTHANE 4-E EMULSIFIABLE LIQUID INSECTICIDE
09945	DIT		LYNDANE 10% EMULSIFIABLE LIQUID INSECTICIDE
09964	CHV		ORTHO DIFOLATAN 4.8 FLOWABLE SUSPENSION FUNGICIDE
09984	CRR	MCM	FORMULA GM-31 A MITICIDE FOGGING SOLUTION
10010	SHL		SMELL RITLANE INSECTICIDE 10% GRANULES
10030	FIS		FISONS GESAPRIM BRAND OF ATRAZINE 80W
10031	NAP		PANDRAM PRX COMBINATION DRILL BOX SEED TREATMENT
10032	MBE		CYGON 4-E SYSTEMIC INSECTICIDE
10045	GCP		GREEN CROSS DRILLBOX LINDANAN COMBINATION SEED TREATMENT CONTAINS CAPTAN AND LINDANE
10047	COQ		COOPER WATER SOLUBLE RAT AND MOUSE KILLER POWDER
10060	VAR		GUARDSMAN ESTER BRUSHKILLER
10069	IMP		ESSO 2,4-D LV-80 LIQUID WEEDKILLER
10086	USB	CRJ	MIROR C GRANULAR WEED AND GRASS KILLER
10093	MRE		MARQUETTE THIRAM 75% DESINFECTANT



10094	CMV		RIX TFN GRANULAR INSECTICIDE
10100	GCP		GRFEN CROSS THIODAN 4 INSECTICIDE
10103	PLG		PLANTFUME AZOBENZENE MITICIDE SMOKE FUMIGATOR
10104	GCP		GRFEN CROSS CYGON 4E SYSTEMIC INSECTICIDE
10123	PFM		CALSA 22X NARAM LIQUID FUNGICIDE
10142	CHP		CYRON 4-E EMULSIFIABLE CONCENTRATE
10145	USR	CBU	KILLPOWER, NEW IMPROVED GRANULAR UREAPOR
10146	DIT		FENTHION 50E EMULSIFIABLE LIQUID INSECTICIDE
10147	DIT		FENTHION 50S OIL CONCENTRATE INSECTICIDE
10148	DIT		THOFEW FOGGING OIL CONCENTRATE CONTAINS FENTHION AND LETHANE INSECTICIDES
10157	ALS		ACS LV 112 LOW VOLATILE 2,4,5-T BRUSH KILLER
10158	ALS		ACS LV 120 EMULSIFIABLE BRUSH KILLER
10161	ALS		ACS 2,4-D LOW VOLATILE ESTER 112 WEED KILLER
10163	VAR		GUARDSMAN ESTER 80 WEEDKILLER
10175	CHG	CMH	GIUTHION 2X DUST INSECTICIDE CONTAINS AZINPHOS-METHYL
10177	CHG	CMH	DASANIT 15% GRANULAR INSECTICIDE - NEMATOCIDE
10185	CHP		THIODAN 4 INSECTICIDE
10190	FMC		TANDEX 80 W HERBICIDE WETTABLE POWDER
10197	PFM		CALSA THIRAM 75 SEED FUNGICIDE DUST
10210	DDW		TORDON 212 MIXTURE WEEDKILLER SOLUTION
10215	CHP		CHTPHAN BRUSHKILLER 112 CONTAINING LOW VOLATILE
10216	PEP		HERBICIDE 273 LIQUID
10217	INT		CO-OP L.V. 2,4-D ESTER 96 LIQUID WEED KILLER FOR AIR APPLICATION
10220	ROH		KARATHANE I.C. AGRICULTURAL FUNGICIDE AND MITICIDE
10230	VEL		RFLT LIQUID INSECTICIDE
10231	CAY		ZFP FORMULA 777 - WEED KILLER - NON-SELECTIVE TYPE
10247	GCP		DUAL PURPOSE RES Q.
10249	CHG	CMH	GOPHACIDE 0.1X RATT RODENTICIDE
10257	LAT		LATER'S WEEDKILLER LOW VOLATILE 2,4-D ESTER 80 OZ.
10276	FIS		FYSON'S DRILL BOX SEED TREATMENT
10277	FIS		RASQUIN BRAND OF DIAZINON-INDANE-CAPTAN INSECTICIDE FUNGICIDE DRILLBOX SEED TREA
10301	USR	CRU	BTOROR J F A LIQUID BITICIDE
10303	CYC		LIQUID CYANAMID 50 GENERAL CONTACT WEEDKILLER
10306	CER		L.T.F. LIQUID THRE FUNGICIDE CONTAINS CADMIUM CHLORIDE
10322	MRY		ZOLONE 30X PHOSALONE INSECTICIDE FOR FRUITS
10324	KFM		RTOEX CYTHION GRAYN PROTECTANT INSECTICIDE
10330	FMC		RODDO SPRAY WETTABLE POWDER FUNGICIDE CONTAINS COPPER OXYCHLORIDE
10331	DUG		LVK LIQUID VEGETATION KILLER
10332	FIS		PRIMATOL A 80 CONTAINS ATRAZINE - WETTABLE POWDER HERBICIDE FOR WEED CONTROL IN INDUSTRY
10339	CHP		MERGAMMA N-M DRILL BOX DUAL PURPOSE SEED TREATMENT
10357	SHL		20X VAPONA INSECTICIDE RESTN GRANULES
10359	FMC		FURADAN 10 GRANULAR INSECTICIDE
10402	LAT		LATER'S LIQUID PURACIDE-ORGANIC MERCURY FUNGICIDE
10430	WEP		ASSAULT LIQUID VEGETATION KILLER

10433	CBR	MCM	FORMULA MII-23 - EMULSIFIABLE CONCENTRATE INSECTICIDE CONTAINED NALED
10439	DOW		DURSBAN M EMULSIFIABLE INSECTICIDE
10456	CHG	CHM	TIGUVON SPRAY CONCENTRATE ANIMAL INSECTICIDE
10457	CHG	CHM	TIGUVON POUR-ON CATTLE INSECTICIDE CONTAINS FENTHION
10458	GCP		GREEN CROSS AMINE WEED KILLER LIQUID CONTAINS DINOSEB
10467	NIM		GASIM-3 CARTRIDGES, KILLS MOLES, GOPHERS AND GROUND SQUIRRELS
10496	GCP		GREEN CROSS GALECRON 50 EC MITICIDE AND INSECTICIDE
10518	MOL		LIASSO EMULSIFIABLE CONCENTRATE WEED KILLER
10525	CYC		ACOTHION 8 E.C. INSECTICIDE CONTAINS FENITROTHION
10531	CHP		BOREA X GRANULAR GRASS AND WEED KILLER
10532	CYC		THIMET 15-G CONTAINS PHORATE SYSTEMIC INSECTICIDE
10536	FMC		LIQUID POCKET GOPHER POISON CONTAINS STRYCHNINE
10538	IDE		LES ENGRAIS LIQUID CYANAMID GENERAL CONTACT WEED KILLER
10540	KEM		KEM-FUME GRAIN FUMIGANT CONTAINING CARBON TETRACHLORIDE AND CARBON DISULPHIDE
10544	FMC		FIXED COPPER WETTABLE POWDER FUNGICIDE
10561	ROS	BAU	ROSS SYSTEMIC INSECTICIDE CARTRIDGES
10564	NAC		NATIONAL CHEMSEARCH NS-610 WEED KILLER SOIL STERILANT
10569	SAF		WOODCHUCK BOMBS
10608	STF		DYFONATE 5G AN ORGANOPHOSPHORUS SOIL INSECTICIDE GRANULES
10609	STF		DYFONATE 10G AN ORGANOPHOSPHORUS SOIL INSECTICIDE
10610	STF		DYFONATE THIRAM 5-10G INSECTICIDE AND FUNGICIDE
10612	CUT	CUJ	K.R.S. SMEAR FOR HORSES
10616	NAP		FUNDAL 3P MITICIDE-INSECTICIDE SOLUBLE POWDER
10622	VAR		GUARDSMAN BRUSHKILLER
10628	DUG		DU PONT SINBAR TERRACIL WEED KILLER
10637	DOW		DURSBAN 4E EMUL INS
10640	PLG		PLANT-FUME NICOTINE SMOKE FUMIGATORS
10660	INT		CO-OP N.M. DRILL BOX SEED TREATMENT POWDER
10661	INT		CO-OP RAPESEED AND MUSTARD DRILL BOX SEED TREATMENT
10662	INT		CO-OP N.M. DUAL PURPOSE DRILL BOX SEED TREATMENT
10665	CHV		ORTHO SUPER-R-GON
10666	FMC		FURADAN 5 GRANULAR SYSTEMIC INSECTICIDE
10667	GCP		GREEN CROSS DIAZINON-LINDANE INSECTICIDE
10673	DOW		DURSBAN 4E INSECTICIDE FOR TOBACCO
10676	PLG		PLANT FOG DICOPOL A THERMAL FOGGING MITICIDE SOLUTION
10693	DIT		DICHLORVOS 20S OIL CONCENTRATE INSECTICIDE
10694	DIT		DICHLORVOS 20E EMULSIFIABLE CONCENTRATE LIQUID INSECTICIDE
10695	FIS		FISONS LOVOZAL POW 20 X WETTABLE POWDER MITICIDE
10702	GCP		GREEN CROSS DRILLBOX WIREWORM KILLER CONTAINS LINDANE
10716	CHP		CHIPMAN CHLORDANE A INSECTICIDE
10732	VAP		GUARDSMAN DINITRO AMINE WEEDKILLER CONTAINS DINOSEB
10753	BML		BLADEX HERBICIDE FOR USE IN CORN FIELDS
10774	CHG	CHM	FALITHION LIQUID CONCENTRATE FOREST INSECTICIDE
10783	PEF		PFIZER HALATHION LIQUID GRAIN PROTECTANT
10791	FIS		FISONS LOVOZAL 40 W 40X WETTABLE POWDER MITICIDE
10796	ANA		SUPER ANREX BRAND OF ATRAZINE 80W (80X WETTABLE POWDER) FOR PRE AND EARLY POST EMERGENT WE

10808	CEB	SOIL-STER NON-SELECTIVE WEED KILLER CONTAINS MONURON
10816	GCP	TRICHLOROACETATE AND 2,4-D GREEN CROSS POA ANIMAL KILLER LIQUID HERBICIDE ENDDTHALL
10820	KEM	RIDDEX P-50 FOGGING INSECTICIDE CONCENTRATE CONTAINS FENTHION
10821	KEM	RIDDEX FENTHION 50F EMULSIFIABLE CONCENTRATE INSECTICIDE
10826	CHG	FURADAN 5 GRANULES SYSTEMIC INSECTICIDE
10827	CHG	FURADAN 10 GRANULES SYSTEMIC INSECTICIDE
10840	CHG	BAYLUSCID 5% GRANULAR MOLLUSCIDICIDE
10841	CHG	BAYLUSCID 5% GRANULAR SEA LAMPREY LARVICIDE
10842	CHG	BAYLUSCID-TFM WETTABLE POWDER SEA LAMPREY LARVICIDE
10847	GCP	GALECRON 95 SP MITICIDE-INSECTICIDE
10895	CHG	DASANIT PLUS THIRAM 5% - 10% GRANULAR INSECTICIDE-FUNGICIDE
10896	CHP	CHIPMAN DRILLBOX D-L PLUS SEED TREATMENT
10903	CGA	PRINCEP 50% WETTABLE POWDER HERBICIDE OF SIMAZINE
10904	CGA	PRINCEP 80% WETTABLE POWDER HERBICIDE OF SIMAZINE
10905	CGA	AATREX 80% WETTABLE POWDER HERBICIDE OF ATRAZINE
10906	CGA	PRIMATOL 80% WETTABLE POWDER HERBICIDE OF ATRAZINE
10907	GEE	SIPAPRIN 80% WETTABLE POWDER HERBICIDE OF SIMAZINE
10910	CHG	BAY 94337 70% W.P. HERBICIDE
10924	VAR	GUARDSMAN V, W, AND R, STAIN CONTROL FUNGICIDE
10925	VAR	GUARDSMAN PENTA PRESERVATIVE CONCENTRATE 1-10
10928	GEE	AATREX 90% WETTABLE POWDER HERBICIDE OF ATRAZINE
10943	PFH	CALSA DASANIT AND THIRAM INSECTICIDE-FUNGICIDE
10944	SAN	SANFAX WK - A2 LOW VOLATILE LIQUID HERBICIDE
10953	IMP	FLIT WEED KILLER
10975	CGA	RASUDIN 50% WETTABLE POWDER INSECTICIDE OF DIAZINON
10976	CGA	RASUDIN 50E EMULSIFIABLE INSECTICIDE OF DIAZINON
10977	CGA	RASUDIN 50S SOLUTION INSECTICIDE OF DIAZINON
10979	CGA	RASUDIN 50 EC INSECTICIDE
10983	GCP	FENITROTHION TECHNICAL INSECTICIDE
10989	GFE	GFSAGARD 50% WETTABLE POWDER HERBICIDE OF PROMETRYNE
10993	DTI	LINDANE 10% OIL CONCENTRATE INSECTICIDE
10997	GCP	GREEN CROSS BRUSHKILL LOW VOLATILE 2,4,5-T ESTER 112
10998	GCP	GREEN CROSS 2 TO 1 BRUSHKILLER 9% LOW VOLATILE LIQUID
11011	CHV	ORTHO WEED-B-GON BAR
11012	CHV	ORTHO WEED-B-GON CLOVER AND CHICKWEED BAR
11013	INT	CO-OP CHLORDANE 8 FC SOIL INSECTICIDE
11017	INT	CO-OP CYTHION GRAIN PROTECTANT E.C.
11018	DUQ	HYVAR X-L BROMACIL WEED KILLER
11019	DUQ	HYVAR X-P BROMACIL WEED AND BRUSH KILLER
11022	BAT	BARTLETT CYGON 4E SYSTEMIC INSECTICIDE
11025	UNR	LIQUID DYANAP WEEDKILLER CONTAINS NAPTALAM
11029	CHG	BAYGON U-L-V SPRAY (ULTRA LOW VOLUME) INSECTICIDE
11032	LAT	LATER'S DANDELION WEED KILLER
11033	RIN	ATRAZINE 80 WP ZORKA BRAND SELECTIVE HERBICIDE IN THE FORM OF A WETTABLE POWDER
11045	CGC	AATREX LIQUID HERBICIDE OF ATRAZINE
11049	FTS	FISONS DIRSBAN 50E EMULSIFIABLE INSECTICIDE

11053	GEE		PROMETONE 25F EMULSION HERBICIDE OF 2-METHOXY-4, 6-BIS (ISOPROPYLAMINO)-S-TRIAZINE
11059	DOW		ZFCSTRAN FR 5 INSECTICIDE SOLUTION
11060	DOW		ZFCSTRAN FR 15 INSECTICIDE
11063	WOD	MOL	LIQUID NOXTANE 3-A WOOD FUNGICIDE CONCENTRATE
11064	TEC		DYNAFOG 90 CONCENTRATE
11103	CHD		CHAPMAN WEED-FREE W C 1,6 PELLETS
11108	AYH		FENTROL - 15 (ANTIMYCIN A) GRANULAR FISH TOXICANT
11109	AYH		FENTROL CONCENTRATE (ANTIMYCIN A) LIQUID FISH TOXICANT
11112	CHD		CHAPMAN PERMATOX 120C FUNGICIDE FOR SAP STAIN AND MOLD
11128	CHP		GRAMOXONE S LIQUID HERBICIDE CONTAINS PARQUAT
11137	SUM	SUM	SUMITHION TECHNICAL
11138	SUG	SUM	SUMITHION 100 EC
11142	GCP		GREEN CROSS GENERAL WEED KILLER EMULSIFIABLE CONTAINING DINOSEB
11148	APB	CHP	CITRINE ALGACIDE
11153	AMC	AMI	DESORMONE
11154	SHL		RYPLANE INSECTICIDE 3% GRANULES
11157	FMC		DYTOP LIQUID POTATO TOP KILLER CONTAINS DINOSEB
11161	ALL		UROX LIQUID OIL CONCENTRATED WEED KILLER
11169	FMC		LINDANE 20 E.C. INSECTICIDE
11176	GCP		GREEN CROSS D-L PLUS CAPTAN POWDER CONTAINS DIAZINON, LINDANE AND CAPTAN
11184	FMC		DIURON 80 W.P. HERBICIDE
11185	FMC		MONURON 80 W.P. HERBICIDE
11187	CHG	CHH	CO-RAL CATTLE DUSTER CONTAINS COUMAPHOS
11189	FMC		TANDEX-DIURON 80 W.P. HERBICIDE
11190	CHP		CHTPHAN ATRAZINE 80W WETTABLE POWDER HERBICIDE
11191	MRZ		MARZINE FORMULATION OF ATRAZINE 80W HERBICIDE
11195	SOJ		ATRAZINE BRAND OF ATRAZINE 80 W HERBICIDE
11209	OLY	VAN	OLYMPIC TOXAL WOOD PRESERVATIVE CONTAINS PHENYL MERCURY OLEATE
11211	MOL		LIASSO EC ALACHLOR
11224	VFL		DIVEL INDUSTRIAL LIQUID HERBICIDE
11246	SAW		POOL BRAND LOW VOLATILE 2,4-D ESTER 112 LIQUID WEED KILLER
11255	DIT		BROMACIL-16 LIQUID WEEDKILLER CONCENTRATE
11258	FMC		STIVAPROP 1:1 BRUSHKILLER
11259	MOL		LIASSO 10 GRANULAR HERBICIDE
11261	INT		CO-OP CO-SAN LIQUID SEED TREATMENT (TCMTB 30 EC)
11264	VEL		PHOSVEL LIQUID INSECTICIDE
11271	LAT		LATER'S LOW VOLATILE BRUSH KILLER E.C.
11274	CGA		GFSAGARD 80 W HERBICIDE
11275	AMC	JOS	FENAVAR LIQUID GENERAL WEED KILLER
11286	MRE		SPOT INSECTICIDE SYSTEMIQUE GRANULE
11288	GCP		SHW 1520 HERBICIDE LIQUID CONTAINING 2,4-D, DICAMBA AND BENAZOLIN
11299	DOW		DOW CONTACT WEEDKILLER EMULSIFIABLE CONCENTRATE CONTAINING DINOSEB
11307	FUM		MK GRAIN FUNGICANT

11312	STF		SUTAN 8-E EMULSIFIABLE LIQUID SELECTIVE HERBICIDE
11330	SAW		POOL N.W. DUAL PURPOSE DRILL BOX SEED TREATMENT
11333	STD		STAN-CHEM 2,4-D ESTER LOW VOLATILE 96 WEED KIL E.C.
11335	RAD	LEI	BATRO'S DINOSEB, PRE-EMERGENCE DINITRO WEED KILLER
11336	CHP		PITIMOR 50 WETTABLE POWDER INSECTICIDE
11339	SCT	MLL	SCOTT'S PROTURF BROAD SPECTRUM GRANULAR FUNGICIDE CONTAINING PMA AND THIRAM
11351	DUG		KROVAR 1 WEEDKILLER WETTABLE POWDER CONTAINS BROMACIL AND DIURON
11354	CGC		GREEN CROSS DU-TER FUNGICIDE CONTAINING FENTINHYDROXIDE
11355	ROM		ROHM & HAAS SURE-KILL POTATO TOP KILLER WITH DINOSEB
11356	SHL		2,4-D AND 2,4,5-7 LIQUID BRUSHKILLER LV 64
11366	STF		FIA 80-20 GRAIN FUMIGANT
11373	KEM		RIDDEX CHLORDANE 80 EMULSIFIABLE CONCENTRATE INSECTICIDE
11386	PPF		PFIZER LIQUID CYANAMIDE GENERAL CONTACT WEED KILLER
11390	OLS		OCCHECO RAPESEED AND MUSTARD SEED TREATMENT POWDER CONTAINS LINDANE AND CAPTAN
11398	VAR		GUARDSMAN CYTHION 1000 GRAIN PROTECTANT AND INSECTICIDE
11407	INT		POOL BRAND RAPESEED AND MUSTARD DRILL BOX SEED TREATMENT POWDER
11422	UNR		VITAFLO DUAL PURPOSE LIQUID SEED PROTECTANT
11424	DOW		LORSBAN 4C EMULSIFIABLE INSECTICIDE
11439	PHT	SOJ	ATROPHYT BRAND OF ATRAZINE 80W
11442	VAR		GUARDSMAN DINITRO GENERAL WEEDKILLER E.C. CONTAINS DINOSEB
11445	GCP		EKKO 80 W
11449	MRZ		PROGRAM FORMULATION OF ATRAZINE 80W & PROPAFLOR 65X WP
11451	INT		CO-OP D-L+C INSECTICIDE-FUNGICIDE DUST DRILL BOX SEED TREATMENT POWDER
11461	VAR		GUARDSMAN POTATO TOPKILLER CONTAINS DINOSEB
11482	FIS		FISON DASAITY INSECTICIDE-NEMATOCIDE
11493	FMC		PROPATURF LIQUID TURF HERBICIDE
11498	MRZ		MARZONE WEEDKILLER CONTAINS DIURON
11522	LAT		LATER'S 25% LINDANE LIVESTOCK INSECTICIDE
11529	INT		DUAL PURPOSE NON-MERCURIAL LIQUID SEED TREATMENT
11530	KEM		RIDDEX DIAZINON 50 E.C. INSECTICIDE
11531	KEM		RIDDEX DIAZINON 50 S INSECTICIDE CONCENTRATE
11539	MRY		TOTRIL SELECTIVE WEEDKILLER FOR USE ON TURF GRASS
11545	RAD	LEI	BATRO'S DINOSEB POTATO TOP KILLER
11547	VFL		DYCLEAR-24 LIQUID HERBICIDE
11572	FMC		SUMITMOTON 10-E INSECTICIDE
11578	APR	JAC	SWIMTRINE LIQUID ALGAEICIDE FOR SWIMMING POOLS
11597	CMC		MAG-X-STRING
11605	FMC		SUPER-SPRED SURFACTANT
11624	FMC		ESTASOL 3:1 LIQUID EMULSIFIABLE BRUSHKILLER LV 96
11643	FMC		2,4,5-T LV 112 BRUSHKILLER EMULSIFIABLE CONCENTRATE
11649	FMC		BHIOXY-D3:1 LIQUID EMULSIFIABLE BRUSHKILLER LV 96
11681	SAN		SANFAX G.P. 836 CYTHION LIQUID GRAIN PROTECTANT
11724	DUB		DUTN 70 WEEDKILLER
11761	STF		SUTAN+ATRAZINE 18-6 GRANULES

11848	CMC	POTATO SPROUT INHIBITOR
11851	VEL	DV CLFER 4.8-0.5. HERBICIDE
11860	STD	SPROUT NIP
11889	PFF	PFIZER 50 E.C. LIQUID DIAZINON INSECTICIDE
11933	CHP	DIAZINON 50W WETTABLE POWDER CONTAINS DIAZINON
11934	CHP	DIAZINON 50 EC
11935	CHP	DIAZINON 50E
11938	CHP	CHIPMAN ATRAZINE 80W WETTABLE POWDER HERBICIDE
12068	DOQ	TFLONE* C
12072	STD	STANDARD SASH TREAT
12073	SAF	SANEX CYTHION LIQUID GRAIN PROTECTANT
12076	SAF	CYTHION LIQUID GRAIN PROTECTANT
12131	CYC	AVENG 517-9
12159	FMC	POLYRAM LINDANE SEEP PROTECTANT
12173	FMC	BIVERT PH
12174	FMC	BIVERT HCF
12175	FMC	BIVERT DPN
12216	KEM	RTDDEX CYTHION HV CONCENTRATE INSECTICIDE
12219	CAI	CO-PAL CATTLE DUSTER CARTRIDGE
12265	CGA	HAMMER 80 WP HERBICIDE (GS 29696)
12269	MER	MERZAT GIANT DESTROYER
12302	SHL	MURRIN WATER MISCIBLE INSECTICIDE
12372	CHP	PRIMOR 50W INSECTICIDE CONTAINING PERMETHRIN
12381	CHP	BUSHKILLER 96 LV ESTER 211
12388	MRZ	MARZONE ATRAZINE 50 L
12405	SAF	SANEX SANIFUME-15
12439	SAF	DIAZINON 50-S OIL SOLUBLE
12507	CHP	TRITHION OIL EMULSIFIABLE INSECTICIDE
12539	SAF	VAPOR 20 EC
12599	ELA	SPIKE 80 W.P. HERBICIDE
12828	CYC	LIQUID PLANT GROWTH REGULANT
12861	PIK	D-L-C DRILL BOX SEED PROTECTANT
12864	SAF	CYDON 4E
12865	SAF	CHLORDANE 8 EC
12944	GAP	GARDO NO 73 LINDANE
12951	DLH	OCEMCO LV 112
12960	FAC	FATR-PIK PREPLANT LIQUID SOIL FUMIGANT
12965	CGC	TOPGARD 50 W HERBICIDE
12971	CHP	BOREA GRANULAR
12972	CHP	CHLOREA GRANULAR GRASS & WEEB KILLER
13058	CGC	FAMID 40 LS CONTAINS DIOXOCARB
13090	CHP	TOPGARD 50W HERBICIDE
13166	SHL	RLADEX HERBICIDE
13368	DOW	TFLONE LIQUID SOIL FUMIGANT
13444	CHP	ATRAZINE 90 WP HERBICIDE
13471	CPC	NO SCALD DPA LIQ CONCENTRATE
13516	DOW	TFLONE C-17 NEMATOCIDE
13740	CHP	CHIPMAN FLY AND MOSQUITO SPRAY CONCENTRATE
13760	FMC	BIVERT TDN LIQUID, ADJUVANT FOR TORODON 101

13797 | CMP |

| ALTOSTO SR-10 MOSQUITO GROWTH REGULATOR CONTAINING METHOPRENE |

## PESTICIDES THAT ARE CONTAINED IN FERTILIZER

<u>Registration Number under Fertilizer Act (Canada)</u>	<u>Registrant under Fertilizer Act (Canada)</u>	<u>Pesticide</u>
1628	So-Green Ind.	So-Green 7-14-7 for Roses, Flowers and Perennials
1788	Shamrock Chemical	Shamrock 8-32-16 with Disulfoton for Beans
1939	Shamrock Chemical	Shamrock 15-15-15-15 with Disulfoton for Corn
1940	Shamrock Chemical	Shamrock 18-46-0 with Disulfoton for Corn
2059	Green Valley	Green Valley 6-10-4 Systemic Rose and Flower Care
2083	Chevron Chem.	ORTHO Systemic Rose and Flower Care 8-12-4 Plant Food
2085	Chevron Chem.	ORTHO 3-Way Rose and Flower Care 8-12-4
2114	O.M. Scott & Sons	22-5-3 with Thiran 5.6% and phenyl mercuric acetate 0.8%

O. Reg. 577/76, s. 58, *part.*

## SCHEDULE 3

REG- IS- TRA- TION NO	REGIS- TRANT	A G E N T	PESTICIDE
00034	STD	COU	STANDARD REGISTERED FORMALDEHYDE SOLUTION FUNGICIDE
00179	GRA		META SLUG KILLER
00243	CHP		ATLACIDE - SODIUM CHLORATE WEEDKILLER
00304	NAA		EPA INSECTICIDE WITH CHLORDANE 2%
00334	NIM		NEW RAT-NIP PASTE
00685	NOX		NOXALL EARWIG BAIT
00750	NOX		NOXALL RAT BAIT CONTAINS RED SQUILL
00835	ELL		SODIUM CHLORATE
00893	WIL		WILSON'S MOUSE TREAT CONTAINS 0.4% STRYCHNINE
00935	NOX		NOXALL MOUTICIDE CONTAINS STRYCHNINE
00967	BET		BERTRAND ROACH POWDER
00997	MBS		CORRY'S SLUG AND SNAIL DEATH
00999	CHP		CHIPMAN WARBLE POWDER - ROTENONE INSECTICIDE
01054	PSA		"REEL" LINDANE RESIDUAL INSECTICIDE
01193	BRG		MOUSE-COP POISONED MOUSE SEED
01222	CAT		NEW POWER GENERAL INSECTICIDE - SPACE AND CONTACT SPRAY
01337	PIE		PIED PIPER INSECTICIDE
01341	BEA		BEACON MOUSE KILLER CONTAINS STRYCHNINE
01420	DUG		DU PONT AMMATE X WEED AND BRUSH KILLER
01548	CAR		MORANDA BRAND COPPER SULPHATE CRYSTALS
01745	CBT		NEW POWER INSECTICIDE POWDER CONTAINS CHLORDANE
01757	SWH		SWISH COCKROACH SURFACE INSECTICIDE
01787	BEA		ATOMIX 2,4-D LIQUID AMINE WEED KILLER
01820	JBD		WEEDANOL 2,4-D LIQUID LAWN WEED KILLER
01862	EAN		EATONS 2,4-D WEED KILLER AMINE SALT
01872	DUQ		DUPONT FERMATE FERBAM FUNGICIDE
01981	GCP		GREEN CROSS 76% WETTABLE KARRAM FERBAM BLACK FUNGICIDE
02150	NOX		NOXALL SLUGO METALDEHYDE BAIT
02238	CHP		CHIPMAN 2,4-D AMINE 80 LIQUID WEEDKILLER
02269	CHP		CHIPMAN FERBAM DUST FUNGICIDE
02441	ROH		DITHANE 2-78 W,P, ZINEB AGRICULTURAL FUNGICIDE
02503	CGC		GREEN CROSS WARBLE POWDER - 5% ROTENONE
02592	RIA		RIESS 2% CHLORDANE SURFACE SPRAY INSECTICIDE
02632	JBD		WEEDANOL 2,4-D AMINE 80
02687	UOW		FORMULA 40 LIQUID FARM WEEDKILLER
02760	PLG		PEST CLOR 40W 40% TECHNICAL CHLORDANE
02776	CGC		GREEN CROSS FERBAM KARBAM BLACK DUST FUNGICIDE
02791	PLG		SLUG-EM BAIT
02833	CGC		GREEN CROSS 40% CHLORDANE EMULSION
02851	LAT		LATER'S WEED KILLER 2,4-D AMINE LIQUID
02915	CHV		ORTHORIX SPRAY SUPERIOR LIME-SULPHUR FORMULATION
02936	GEI		REX MOUSE-TOX CONTAINS STRYCHNINE
03063	CHP		WARBICIDE 5 ROTENONE INSECTICIDE
03082	DOW	DOW SODIUM TCA 95% - GRASS AND CONIFER KILLER	
03170	VAR	CYPRO EMULSION CONCENTRATE	
03186	GCP	GREEN CROSS 80 LIQUID 2,4-D WEED KILLER	
03215	PIE	PIED PIPER DOG SHAMPOO CONTAINS CHLORDANE	
03277	PIE	PIED PIPER INSECTICIDE	
03282	GCP	GREEN CROSS RESIDUAL HOUSEHOLD SPRAY	



03289	USB	CRU	20 MULE TEAM CONCENTRATED BORASCU FUR WEED CONTROL
03298	CGC		GREEN CROSS ROTENONE 5% FOR WARBLE FLY CONTROL
03323	FMC		NIAGARA FERBAM WETTABLE POWDER FUNGICIDE
03384	CHP		CHIPMAN TCA, 95% SODIUM SALT, GRASS KILLER POWDER
03413	PIE		PIED PIPER KIK-KILL MOUSE SEED
03453	MBE		CRYOLEX MARQUETTE INSECTICIDE
03465	HIE		RIKDE 2% CHLORDANE RESIDUAL INSECT SPRAY
03479	GCP		GREEN CROSS ANT AND GRUB KILLER (5% CHLORDANE DUST)
03517	ALS		NO-WEED 2,4-D AMINE 80 LIQUID WEED KILLER
03518	LAT		LATER CHLORDANE INSECT DUST
03541	CRT		NEW POWER RESIDUAL SPRAY CONTAINING CHLORDANE AND LINDANE
03608	TEI		NEVAROT WATER REPELLENT WOOD PRESERVATIVE
03645	KEM		DEO-RAT RODENTICIDE (CONTAINING WARFARIN)
03676	INT		CO-OP 2,4-D AMINE 800Z, LIQUID WEED KILLER
03713	HRG		FAIRVIEW WARFARIN RAT POISON
03763	SAR		SARM 0.5% WARFARIN RAT POISON CONCENTRATE
03777	LAT		LATER'S ZINEB DUST - ORGANIC FUNGICIDE
03780	CHV		ORTHO-CIDE 50 WETTABLE POWDER FUNGICIDE
03784	FMC		ZIRAM WETTABLE POWDER FUNGICIDE
03794	PLG		NO OAMP
03846	MBY		MERFUSAN MERCURY BICHLORIDE - CALOMEL PREPARATION FOR THE CONTROL OF TURF DISEASE
03856	PEM		PESTROY RESIDUAL INSECTICIDE CONTAINS CHLORDANE
03884	CAX		BRASSICOL SOIL DISINFECTANT CONTAINS QUINTOZENE
03913	CHP		CHIPMAN CUCURBIT DUST INSECTICIDE-FUNGICIDE
03927	AMC	AMI	WEFDAR 80 2,4-D AMINE LIQUID WEED KILLER
03933	KEM		RIDDEX SEVENTY CONCENTRATED INSECTICIDE
03937	WIL		WILSON'S 0.5% WARFARIN CONCENTRATE
03953	GCP		GREEN CROSS THIOPGREEN DUST FUNGICIDE 3.9% ZINEB
03955	CHV		ORTHO TOMATO AND VEGETABLE DUST INSECTICIDE-FUNGICIDE
03956	PIO		PIONEER LIQUID WEED KILLER 2,4-D AMINE 80
03960	FMC		METHOXYCHLOR 50 W.P. INSECTICIDE
04025	SAR		SARM AMINE 2,4-D 80 LIQUID WEEDKILLER
04058	CHV		ORTHO-KLOR CHLORDANE DUST INSECTICIDE
04067	CHP		METHOXONE SODIUM 48, MCPA LIQUID WEEDKILLER
04084	FMC		KOLO-100 FUNGICIDE CONTAINS SULPHUR AND DICHLONE
04132	CHV		ORTHO-KLOR 48 CHLORDANE SPRAY INSECTICIDE
04138	DUO		MANZATE MANEB FUNGICIDE
04155	WIL		WILSON'S 2,4-D AMINE LIQUID WEEDKILLER
04159	SIR		LINDANE 5%
04220	PRX		PROTEX INSECTICIDE CHLORDANE 2%
04235	SAA		TRIPLEX RESIDUAL INSECTICIDE
04253	FMC		WONDER WEEDER
04272	FMC		ROTENONE 5 W.P. INSECTICIDE
04282	GCP		GREEN CROSS 50% MALATHION EMULSIFIABLE CONCENTRATE
04291	FMC		AMSOL 80 LIQUID HERBICIDE
04294	GCP		GREEN CROSS TCA HERBICIDE
04297	CHP		HERBATE AMINE 20-2,4-D LIQUID LAWN WEEDKILLER
04337	CHP		METHOXONE AMINE 64 MCPA LIQUID WEEDKILLER

04343	GCP	GREEN CROSS MCPA SODIUM SALT 48 WEEO KILLER
04381	CAA	LINDANE 5% EMULSION CONCENTRATE CADILLAC
04397	WTP	BAN-A-BUG CHLORDANE RESIDUAL SPRAY
04478	FMC	MALATHION 25 WETTABLE POWDER INSECTICIDE
04484	CHV	ORTHOcide 75 SEED PROTECTANT (SLURRY FORMULATION)
04504	STF	CYTHION 5-E PREMIUM GRADE MALATHION BLACK RUBBER CONC
04527	FMC	RAT AND MOUSE KILLER, CONTAINING WATER-SOLUBLE WARFARIN
04559	STF	CAPTAN 50-W FUNGICIDE POWDER
04590	CYC	MALATHION 50% CYTHION EMULSIFIABLE LIQUID INSECTICIDE
04638	PLG	PLANT PRODUCTS MALATHION 50% EMULSIFIABLE CONCENTRATE
04657	FMC	NIAGARA MALATHION S E.C. INSECTICIDE
04661	MBE	POISON A SOURIS MARQUETTE CONTIENT STRYCHNINE
04669	ROG	HIGH LEVEL TCA COUCH GRASS KILLER SOLUBLE PELLETS
04709	PFF	CALSA 50% MALATHION INSECTICIDE
04741	INT	CO-OP MCPA AMINE 64 LIQUID WEED KILLER
04764	TUC	FLORBAIT FLY KILLER CONTAINS DICHLORVOS
04769	GCP	GREEN CROSS 25% MALATHION WETTABLE POWDER
04779	WHL	HYDROL-TO BE USED AS A LITTER SPRAY AND INSECTICIDE
04791	RAL	PURINA HORSE AND LIVESTOCK SPRAY CONCENTRATE
04837	MBB	SEV RED DEVIL DRY WEED KILLER
04860	CHP	CHIPMAN MALATHION 50 EMULSIFIABLE CONCENTRATE
04863	INT	CO-OP WARBLE POWDER
04864	CHP	CHIPMAN 25% MALATHION WETTABLE POWDER INSECTICIDE
04878	LAT	LATER'S METHOXYCHLOR 50 WETTABLE POWDER
04883	BEA	BEACON WARFARIN CONCENTRATE .5
04916	AMC	AMI WEEDAR MCP CONCENTRATE
04918	ROH	DITHANE M-22 AGRICULTURAL FUNGICIDE CONTAINS MANEB
04937	ALS	NO-WEED MCPA AMINE 64 WEED KILLER
04947	BRH	"WEED-BANE AMINE 80" LIQUID 2/4D WEED KILLER
04958	RBE	BEXCO GRAINS KILLS MICE CONTAINS STRYCHNINE
04967	LED	LEITTE PYRENONE EMULSIFIABLE CONCENTRATE
04989	GAH	BAU "ARNOLD" WEED-O-SPRAY
05007	BIR	BIRCHIS 2% CHLORDANE RESIDUAL SPRAY
05011	INT	RAT KILLER CONCENTRATE-CONTAINS PINOONE
05054	DUG	DU PONT MARLATE 50% METHOXYCHLOR INSECTICIDE
05056	DUG	DU PONT MARLATE 2-MR INSECTICIDE
05063	KER	VAR THREE ELEPHANT TRONABOR
05080	WIL	WILSON'S WATER SOLUBLE WARFARIN
05095	CGD	MITIN F F HIGH CONC
05125	CBL	CARDEL ROACH AND ANT KILLER RESIDUAL INSECTICIDE
05134	SIO	CROSS COUNTRY 2,4-D AMINE LIQUID WEED KILLER
05136	CHP	CHIPMAN FERBAM WETTABLE POWDER FUNGICIDE
05139	CHV	ORTHOcide GARDEN FUNGICIDE CONTAINS 50% CAPTAN
05141	CHV	ORTHO MALATHION 50 SPRAY INSECTICIDE
05168	PLG	PLANTCO MILDEW DUST
05194	GAH	BAU "ARNOLD" CHLORDANE SPRAY CARTRIDGE
05204	MEC	AGRISTREP STREPTOMYCIN SULFATE AGRICULTURAL TYPE A
05206	MBE	MARQUETTE 5% CHLORDANE DUST
05212	MBE	MALATHION 50% INSECTICIDE

05239	MBE	MAR-COP 7 FUNGICIDE
05276	BAT	BARTLETT MALATHION W.P. 25%
05316	FIS	FISONS PHENOXYLENE PLUS MCPA SELECTIVE WEEDKILLER
05323	DDM	DOWPON, SOLUBLE POWDER GRASS KILLER, WITH DALAPON
05339	OSD	PENTOX PRIMER SEALER WOOD PRESERVATIVE CLEAR
05362	SHL	2,4-D LIQUID WEEDKILLER AMINE 80
05369	LAT	LATER'S CUTWORM, ANT & GRUB KILLER
05371	LAT	LATER'S CAPTAN FUNGICIDE 50-W
05372	FMC	SODIUM TCA HERBICIDE SOLUBLE POWDER
05389	USB	O-BOR GRANULAR NON-SELECTIVE WEED KILLING COMPOUND
05408	FMC	FERBAM 7 DUST FUNGICIDE
05429	GAP	GARDO NO. 16 FLY BAIT
05442	CHP	CHIPMAN 7.5% CAPTAN DUST FUNGICIDE
05449	KIN	KING ROSE GLADIOLUS AND FLOWER DUST OR SPRAY
05457	GCP	GREEN CROSS PHYGON-XL FUNGICIDE
05460	INT	CO-OP MCPA SODIUM SALT 48 LIQUID WEED KILLER
05488	WIL	WILSON'S 50% CAPTAN FUNGICIDE
05498	PFF	CALSA ALANAP-3 A SELECTIVE PRE-EMERGENCE HERBICIDE
05508	LAT	LATER'S M.C.P.A. AMINE-64 HERBICIDE
05514	CAA	CADILLAC MALATHION 50% EMULSIFIABLE CONCENTRATE
05639	WIL	WILSON'S SOIL STERILIZER
05655	FMC	LIQUID LIME SULPHUR INSECTICIDE-FUNGICIDE
05739	LAT	LATER'S SLUG DUST CONTAINS METALDEHYDE
05745	CYC	AMINO TRIAZOLE WEEDKILLER CONTAINS AMITROLE
05753	FEO	F.G.L. RAT-X WATER SOLUBLE RAT AND MOUSE KILLER
05780	INT	CO-OP FLOWER AND GARDEN FUNGICIDE INSECTICIDE
05821	INT	CO-OP MALATHION 50 INSECTICIDE
05835	LOR	HERBINOX 2,4-D AMINE LIQUID-HERBICIDE A GAZON
05891	LOR	MALATHION 50% LORRAIN INSECTICIDE
05921	FMC	NIAGARA NIACIDE M FUNGICIDE WETTABLE POWDER
05929	FMC	NIAGARA CAPTAN 7.5% DUST FUNGICIDE
05931	PFF	CALSA AMINE LIQUID 2,4-D WEED KILLER
05937	MBY	TROPOTOX MCPB SODIUM SALT SELECTIVE WEEDKILLER
05942	GCP	GREEN CROSS MCPA AMINE 80 WEED KILLER
05981	NAL	NATIONAL MCPA AMINE WEED KILLER
06006	FMC	ALANAP - 3 WEEDKILLER
06017	CHG	DIPTEREX SUGAR BAIT FLY KILLER CONTAINS TRICHLORFON
06020	TUC	CO-FLY POWDER CONTAINS METHOXYCHLOR
06022	SAF	50% EMULSIFIABLE CONCENTRATE INSECTICIDE
06024	SAF	NO. 2 CHLORDANE INSECTICIDE
06028	FMC	PHYGON 50 DICHLONE WETTABLE POWDER FUNGICIDE
06047	ALS	NO-NEED MCPA AMINE 80 WEED KILLER
06094	RIE	RIESS VERMIN KILLER 2% CHLORDANE SURFACE SPRAY
06117	DDW	MCPA AMINE 64 LIQUID FARM WEEDKILLER
06192	GCP	GREEN CROSS MULTI-PURPOSE FLOWER AND VEGETABLE DUST
06222	TUC	STOKPEST POWDER CONTAINS LINDANE
06224	TUC	STOKPEST LOUSE SPRAY CONCENTRATE CONTAINS LINDANE
06260	NAL	PURINA MALATHION SPRAY
06274	PFF	CALSA AMINE M.C.P.A. WEEDKILLER

CMM

06298	LAT	LATER'S GARDEN FUNGICIDE
06318	DOW	SODIUM TCA SOLUTION GRASS KILLER
06335	LAT	LATER'S LIME SULPHUR
06339	CHV	ORTHO LIQUID CRAB GRASS KILLER
06371	INS	BAR-ROT WOOD PRESERVATIVE
06373	SHL	SHELL MCPA WEEDKILLER AMINE 80
06375	SHL	2,4-D LIQUID WEEDKILLER AMINE 96
06410	LIE	TIM-BER-LOX GREEN WOOD PRESERVATIVE
06437	CHP	PHYGON - XL WETTABLE POWDER FUNGICIDE
06453	STF	VAPAM SOIL FUMIGANT CONTAINING METHAM SODIUM
06475	STF	CYTHION 25-WP PREMIUM GRADE MALATHION
06502	BRG	FAIRVIEW 50% MALATHION EMULSIFIABLE CONCENTRATE
06508	FMC	GRAIN PROTECTANT INSECTICIDE CONTAINS MALATHION
06514	WEA	WEEDEX SAFETY BAR
06530	MBE	MARQUETTE AMINE 2,4-D - HERBICIDE SELECTIF LIQUIDE
06549	PLG	PEST CLOR LIQUID 45 (FORMULATED WITH CHLORDANE)
06583	BRG	FAIRVIEW WATER SOLUBLE WARFARIN RAT AND MOUSE KILLER
06630	DOW	KORLAN 24E
06639	RAL	HOG AND CATTLE DUSTING POWDER
06702	BAT	BARTLETT PHYGON XL DICHLONE WETTABLE POWDER
06713	LAT	LATER'S MALATHION 500 E.C.
06721	SCL	RAX RODENT KILLING POWDER CONTAINS PINDONE
06731	CHG	DYRENE 50% WETTABLE POWDER FOLIAGE FUNGICIDE
06733	FMC	SLUG BAIT PELLETS KILL SLUGS AND SNAILS
06745	PSA	"REEL" CHLORDANE INSECTICIDE
06754	MBE	MARQUETTE POUORE ZINEB 3.9% DUST FUNGICIDE
06757	REC	RECORD'S CREOSOTE WOOD PRESERVATION LIQUID
06763	FMC	NIAGARA METHOXOL EMULSIFIABLE CONCENTRATE INSECTICIDE
06767	CHV	ORTHO-CIDE 75 SEED PROTECTANT (DRY)
06797	WIL	WILSON'S ANT AND GRUB KILLER CONTAINS 50% CHLORDANE
06839	UAJ	CRAG SEVIN 50W (CARRARYL) WETTABLE POWDER INSECTICIDE
06850	FMC	NIAGARA TEDION 1 EC MITICIDE CONTAINS TETRADIFON
06860	DUM	DUPHAR TEDION V 18 EXTRA SMOKE GENERATOR INSECTICIDE
06878	LET	BORERKIL INSECTICIDE PASTE
06888	CLA	METHAR LIQUID CRABGRASS KILLER DISODIUM METHYLARSONATE
06890	CLA	METHAR POWDER CRABGRASS KILLER
06908	AMC	AMCHEM ROOTONE WITH FUNGICIDE
06910	WIL	WILSON'S TOMATO AND VEGETABLE DUST
06916	LAT	LATER'S SLUG BAIT - CONTAINS METALDEHYDE
06921	MAZ	POISON A SOURIS MARC-O (MARC-O MICE KILLER)
06930	FMC	NIAGARA MOUSE FEAST - CONTAINS STRYCHNINE
06936	LAT	LATER'S SLUG AND SNAIL KILLER NO.50, CONTAINS METALDEHYDE
06937	TUC	ACTI-DIONE P.M. FLOWER FUNGICIDE
06948	LAT	LATER'S READY-TO-USE WOOD PRESERVATIVE
06952	LAT	LATER'S EARNIG BAIT
06954	LAT	LATER'S WEEVIL BAIT
06962	UAJ	CRAG GLYODIN SOLUTION PROTECTIVE FUNGICIDE
06967	STO	STAN-CHEM 2,4-D AMINE 80 WEED KILLER
06968	GAH	"ARNOLD" METHOXYCHLORSRAY CARTRIDGE

06969	STO		STAN-CHEM MCPA AMINE 80 WEED KIL
06970	GAM	BAU	"ARNOLD" HALATHIONS PRAY
06972	GAM	BAU	"ARNOLD" CAPTAN SPRAY
06977	CHV		ORTHOCIDE 65 SEED PROTECTANT (SLURRY FORMULATION)
06984	MOB		PENTANOL CLEAR FUNGICIDE
06994	CHP		CHLOREA GRANULAR GRASS AND WEED KILLER CONTAINS SODIUM CHLORATE, SODIUM METABORATE
06998	LAT		LATER'S FORMALIN FUNGICIDE SOLUTION FOR SEED TREATMENT
07028	MBE		HERBICIDE MARQUETTE 2,4-D AMINE 80
07029	MBE		MARQUETTE MCPA AMINE 64 HERBICIDE
07030	FMC		ETHION 5 GRANULAR INSECTICIDE
07033	PLG		SODAR CRABGRASS KIL
07037	PPF		CALSA WEED BANE AMINE 2,4-D WEED KILLER
07046	MOL		VEGADEX EMULSIFIABLE CONCENTRATE
07052	FMC		THIODAN 3 DUST INSECTICIDE WITH ENDOSULFAN
07058	FIS		FISONS DIAZINON 5% GRANULAR INSECTICIDE
07060	STF		EPTAM 7,2-E SELECTIVE HERBICIDE
07062	STF		EPTAM 5 G
07064	FMC		NIAGARA DALAPON GRASSKILLER SOLUBLE POWDER
07076	PEI	SCS	RYANICIDE 50 W.P. MICRO-MILLED
07080	MBE		MARQUETTE CUCURBIT DUST INSECTICIDE-FONGICIDE
07088	FMC		AMINE 80 BRUSHKILLER 111 LIQUID HERBICIDE
07108	ALS		NO-WEED MCPA SODIUM SALT 48 WEED KILLER
07113	AMC	AMI	WEEDONE 2,4-D WEED KILLER 638
07121	CHG	CHM	DYLOX 50% SOLUBLE POWDER INSECTICIDE
07131	MOS		1-18 SOLIGNUM HYDRO CREOSOTE WOOD PRESERVATIVE LIQUID
07162	AMC	AMI	AMITROL-T LIQUID AMITROLE WEEDKILLER
07192	CHV		ORTHO PHALTAN 50 WETTABLE POWDER FUNGICIDE
07193	NIM		MOUSE-NIP
07194	CHV		ORTHO PHALTAN ROSE AND GARDEN FUNGICIDE
07216	WIL		WILSON'S ALL PURPOSE FUNGICIDE
07251	OLC	FOB	OLIN - QUINTOZENE (TERRACLOR) SOIL FUNGICIDE
07264	CHV		ORTHO HOME ORCHARD SPRAY CONTAINS CAPTAN MALATHION AND METHOXYCHLOR (INSECTICID
07270	DUR		DURAL'S WOOD PRESERVATIVE
07271	CHV		ORTHOCIDE 75-1 SEED PROTECTANT (SLURRY FORMULATION)
07315	CYC		CYPREX OODINE 65-W FUNGICIDE
07319	AVM		AVMOR-KIL RESIDUAL INDUSTRIAL INSECTICIDE
07331	GIJF		CARBYNE WILCO OAT HERBICIDE
07335	FMC		NIAGARA LIQUID CRABGRASS KILLER
07363	MBY		COMPITOX MECOPROP POTASSIUM SALT SOLUTION WEEDKILLER
07376	HYD	FER	BUGONEX HOUSE PLANT BUG KILLER SPRAY
07380	HYD	FER	BUGONEX AFRICAN VIOLET BUG SPRAY
07386	WIL		WILSON'S DORMANT SPRAY LIQUID LIME SULPHUR
07412	STO		STAN-CHEM SELECTIVE HERBICIDE CHLORPROPHAM
07416	STO		STAN-CHEM SELECTIVE GRANULAR HERBICIDE
07426	FMC		TEDION WP MITICIDE CONTAINS TETRADIFON
07434	CHG	CHM	CO-RAL 0.5% DUST ANIMAL INSECTICIDE CONTAINS COUMAPHOS
07446	UAJ		CRAG SEVIN 85W (CARBARYL) SPRAYABLE POWDER INSECTICIDE

07456	FMC	MALATHION 50 SPRAY INSECTICIDE
07480	STF	FOLPET (PHALTAN) 50-WP AGRICULTURAL FUNGICIDE
07482	STF	FOLPET (PHALTAN) 75-WP AGRICULTURAL FUNGICIDE
07504	SAF	LYNDANE 2X
07510	FMC	ETHION SUPERIOR OIL 90 EMULSIFIABLE INSECTICIDE
07512	PLG	DUPHAR TEDION V 18 SMOKE GENERATOR MITICIDE
07545	RAW	FMC RAWLEIGH ROACH AND ANT KILLER
07558	FLR	FLOREX INSECTICIDE DE CONTACT ET D'ATMOSPHERE
07559	AMC	AMI AMIZOL SOLUBLE POWDER WEED KILLER
07560	FLR	FLOREX POUR FERME ET BESTIAUX INSECTICIDE
07572	INT	CO-OP DALAPON GRASS KILLER
07615	SHW	KEM WOOD PENTA SEALER-PRESERVATIVE (CLEAR) NO. 453
07616	FMC	GARB'IO FOR GARBAGE CANS
07624	FMC	NIAGARA THIODAN 2 ZINER 5 DUST INSECTICIDE-FUNGICIDE
07633	CLA	SUPER METHAR LIQUID CRABGRASS KILLER
07635	BAP	36-105 CLEAR LIQUID WOOD PRESERVATIVE
07639	CHP	REGLONE CONTAINS OIQUAT, A LIQUID HERBICIDE
07647	CHG	CHH DYLOX 5% GRANULAR CROP INSECTICIDE
07667	RAL	FLY BAIT (DRY KILLER) CONTAINS DICHLOROUDS
07668	ROR	ROZ-TOX WP-1 GREEN WOOD PRESERVATIVE
07670	ROR	ROZ-TOX WP-2 CLEAR WOOD PRESERVATIVE
07671	JOM	RAID PRESSURIZED ANT AND ROACH KILLER WITH CHLORDANE
07674	CHV	ORTHO FLY KILLER D EMULSIFIABLE CONCENTRATE
07678	GCP	GREEN CROSS DOG FLEA POWDER CONTAINING COUMAPHOS
07687	LAT	LATER'S DALAPON WETTABLE POWDER GRASS KILLER
07693	CHP	BOREA GRANULAR NON-SELECTIVE GRASS AND WEED KILLER
07695	PEN	PESTROY STORED PRODUCTS INSECTICIDE
07697	CYC	AMITROLE 90 WEEDKILLER
07698	LAT	LATER'S CHLORDANE 500 E.C. INSECT SPRAY
07715	PLG	SKOOT REPELLENT FOR RABBITS, MICE AND DEER
07717	BAT	BARTLETT THIRAM REPELLENT - RABBIT AND RODENT REPELLENT
07727	ALS	CALMIX MAINTENANCE WEED AND GRASS KILLER
07739	NOZ	CUSTOM GRADE GUARD INSECT REPELLENT
07741	NOZ	CUSTOM GRADE GUARD EXTRA STRENGTH INSECT REPELLENT
07743	AMC	AMI AMIREN LIQUID PRE-EMERGENT HERBICIDE
07753	PPF	CALSA AMINE 80 LIQUID 2,4-D WEED KILLER
07754	INT	CO-OP ROSE DUST OR SPRAY INSECTICIDE FUNGICIDE
07757	FMC	SEVIN 50 W.P. INSECTICIDE CONTAINS CARBARYL
07761	ALS	CALMIX HOE DOWN QUACK AND BROADLEAF WEED KILLER
07812	STD	STAN-CHEM MCPA SODIUM 48 WEED KIL
07814	GAP	GARDO #28 STOCKFLY POWDER
07819	GCP	GREEN CROSS 5X SEVIN 7X COPPER DUST
07829	FIS	FISONS SIMAZINE 4G(4X GRANULAR) HERBICIDE
07835	HEC	ATRA-PELL GRANULAR SOIL STERILANT
07839	BRT	BROOKDALE-KINGSWAY'S KURALL INSECTICIDE-FUNGICIDE CONTAINS METHOXYCHLOR, MALAT
07855	ABE	WACO CHLORDANE NO.2 RESIDUAL INSECTICIDE
07859	CHP	CHIPMAN MCP BUTYRIC 64 WEEDKILLER
07873	MUL	MUSKOL INSECT REPELLENT

07876	CHG	CHH	DYRENE 50X WETTABLE POWDER TURF FUNGICIDE
07880	CHG	CHH	META-SYSTOX-R 5X GRANULAR SYSTEMIC INSECTICIDE
07891	FMC		SOLAN 4 EC WEEDKILLER
07893	CYC		CYTROL - AMITROL-T LIQUID WEEDKILLER
07917	FIS		PRIMATOL AP 515 BRAND ATRAZINE 515 GRANULAR HERBICIDE
07921	CHP		CHIPMAN 74X SOLUBLE POWDER HERBICIDE
07952	CHG	CHH	BAY 29493 3X DUST ORNAMENTAL INSECTICIDE
08020	CHP		CHIPMAN GRANULAR DRIVEWAY WEEDKILLER
08042	GCP		SEVIN 50W INSECTICIDE
08043	00W		RUELENE 25 E POUR
08046	FMC		RODENT REPELLENT CONTAINING THIRAM
08075	FMC		CAPTAN 50 FUNGICIDE SPRAY WETTABLE POWDER
08077	CHV		ORTHO GREENHOUSE DIBROM INSECTICIDE CONTAINING NALED
08102	AMR		MIST-AIR POWDER
08103	CAO		BULLDOG GRIP WOOD PRESERVATIVE
08108	LAT		LATER'S LIQUID POLYSUL - SUPERIOR LIME SULPHUR
08125	FMC		MCP 80 AMINE WEEDKILLER CONTAINING MCPA
08127	FMC		ETHION 2,7 DORMANT OIL EMULSIFIABLE INSECTICIDE
08140	LAT		LATER'S ONION MAGGOT GRANULES - CONTAINING ETHION
08144	LAT		LATER'S 15% ZINEB DUST FUNGICIDE
08151	UAJ		CRAG SEVIN 80S (CARBARYL) SPRAYABLE POWDER INSECTICIDE
08156	FMC		ZINEB 15 MUSHROOM DUST FUNGICIDE
08159	CHP		CHIPMAN LAWN WEEDKILLER LIQUID MECOPROP PLUS 2,4-D
08166	CHG	CHH	CO-RAL NEGUVON PRESSURIZED SPRAY
08167	MOL		AVADEX BW (TRIALATE) SELECTIVE HERBICIDE
08168	CHD		POL-NU PAK GROUND LINE POLE TREATMENT BANDAGE
08169	GRA		META SLUG PELLETS
08170	CHD		POL-NU PENTA PRESERVATIVE GREASE
08171	FMC		MECOTURF 48 LIQUID WEEDKILLER CONTAINS MECOPROP
08174	DUQ		DU PONT ARASAN 423 THIRAM FUNGICIDE AND REPELLENT
08184	CHP		SEVIN 85H, SPRAYABLE POWDER INSECTICIDE
08197	MOL		VEGADEX GRANULAR SELECTIVE HERBICIDE
08211	MBY		TROPOTOX PLUS-64 MCPB/MCPA SODIUM SALTS SOLUTION SELECTIVE WEEDKILLER
08223	BAZ		BASFAPON GRASS KILLER
08241	LIE		TIM-BER-LOX FUNGICIDED WOOD PRESERVATIVE 4421
08253	DOW		MCPA SODIUM SALT 48 FARM WEEDKILLER SOLUTION
08279	TUC		BARNFLY SPRAY RESIDUAL CONCENTRATE
08287	DUQ		DU PONT LOROX LINURON WEED KILLER
08289	HOO	PLG	PENTAC WP MITICIDE
08325	CHP		KELTHANE 3X DUST MITICIDE
08342	CHP		THIOODAN 3X DUST CONTAINS ENDOSULFAN INSECTICIDE
08349	CHP		CHIPMAN I.F. DUAL PURPOSE SEED TREATMENT
08350	CHG	CHH	DEXON-TERRACLOR 5-5 GRANULAR SOIL FUNGICIDE
08352	CHG	CHH	DEXON 5X GRANULAR SOIL FUNGICIDE
08354	KIN		KING FRUIT TREE SPRAY POWDER INSECTICIDE FUNGICIDE CONTAINING MALATHION METHOXYCHLOR CAPTAN
08370	SHL		VAPONA INSECTICIDE LIVESTOCK SPRAY CONTAINS DICHLORVOS
08371	FIS		FISONS ROGOR 40 EMULSIFIABLE LIQUID INSECTICIDE

08373	ALS		ACS GRASS KILLER (SODIUM TCA 94%)
08393	STF		TILLAM 7.2 =E SELECTIVE HERBICIDE
08401	DOW		DAIRY BARN AND LIVESTOCK SPRAY INSECTICIDE CONTAINS RONNEL
08404	DOO		C.C.C. PENTOL-5% TECHNICAL PENTACHLOROPHENOL
08406	DOO		C.C.C. CREOSOTE OIL = 97%
08418	WHL		CRSANDL = 20 TAR ACID DISINFECTANT
08419	LAT		LATER'S PYRETHRUM EMULSIFIABLE CONCENTRATE
08443	CHP		CHIPMAN MANEB-ENDOSULFAN DUST INSECTICIDE-FUNGICIDE
08445	ABE		WACO .5% LINDANE RESIDUAL SOLUTION
08451	USB	CBU	MONOBOR-CHLORATE WEED AND GRASS KILLER
08455	FMC		GARDENALL GARDEN DUST-KILLS INSECTS, CONTROLS DISEASES, CONTAINS ZINEB, ENDOSULFAN A
08466	MBE		MARQUETTE INSECTICIDE ET FONGICIDE POUR ARBRES FRUITIERS
08469	INT		CO-OP LIQUID LAWN WEED KILLER CONTAINS 2,4-D AMINE
08480	INT		CO-OP MALATHION INSECT SPRAY
08491	UAF		SUMMIT 2,4-D AMINE 800Z, WEED KILLER
08500	STF		CAPTAN 65 SEED PROTECTANT
08505	UAF		"SUMMIT" MCPA AMINE 64 WEED KILLER
08507	UAF		SUMMIT MCPA AMINE 800Z, WEED KILLER
08524	INT		CO-OP PREMIUM LAWN WEED KILLER
08525	CHP		CHLOROA 9 GRANULAR GRASS AND WEED KILLER
08548	MBE		MARQUETTE VAPONA FLY BAIT CONTAINS DICHLORVOS
08556	ROM		DITHANE M-45 AGRICULTURAL FUNGICIDE
08567	CYC		CVGON 2-E EMULSIFIABLE CONCENTRATE INSECTICIDE
08570	FMC		POLYRAM 80 W FUNGICIDE
08573	NAA		ERA INSECTICIDE FOR RESISTANT ROACHES
08580	WAK	WAL	WATKINS FLY BAIT CONTAINING DICHLORVOS
08584	GCP		GREEN CROSS DOVP MALATHION FLY KILLER
08588	CHG	CHH	MORESTAN 25% WETTABLE POWDER MITTICIDE FUNGICIDE INSECTICIDE
08593	MRY		SUPER COMPITOX LIQUID LAWN WEEOKILLER
08595	MBY		COMPITOX WEEOKILLER FOR TURF
08620	BAT		BARTLETT METHOXYCHLOR 50% W.P. INSECTICIDE
08624	ABE		WACO 500M MALATHION EMULSIFIABLE CONCENTRATE
08643	BRG		FAIRVIEW WEED COP/MCPA/AMINE 80 WEED KILLER
08644	TUC		FLYMOR PREMIUM FLY SPRAY CONTAINS DICHLORVOS
08652	CHO		POL-KAP GREASE = WOOD PRESERVATIVE
08660	BIE		BIKOE DIAZINON RESIDUAL INSECT SPRAY
08678	WIL		WILSON'S PROLIN RAT AND MOUSE KILLER = BACON AND CHEESE FLAV'D
08699	WIL		WILSON'S PROLIN CONCENTRATE CONTAINS WARFARIN AND SULFAGUINOXALINE
08701	ROM		STAM F-34 POST-EMERGENCE HERBICIDE FOR POTATOES
08746	TUC		BOTRAN 50W FUNGICIDE CONTAINS DICHLORAN
08751	PLA	GIE	DAIRY-FEZ FORMULA 3, VAPONA ANIMAL SPRAY CONTAINS DICHLORVOS
08768	CHG	CHH	BAYGON 2% ROACH BAIT INSECTICIDE
08770	CHG	CHH	BAYGON SPRAY CONCENTRATE INSECTICIDE
08772	TUC		BOTRAN 75W FUNGICIDE
08775	PLG		PLANT-FUME SMOKE FUMIGATOR
08781	SHL		VAPONA INSECTICIDE FOGGING SOLUTION CONTAINS DICHLORVOS



08791	STD		STANGARD PENTA READY-TO-USE WOOD PRESERVATIVE
08793	FMC		LIQUID WONDER WEEDEE FOR DELUXE LAWNS CONTAINS MECOPROP AND 2,4-D
08798	SIO		CROSS COUNTRY MALATHION 50 SPRAY INSECTICIDE
08799	STD		STANGARD PENTA WR CONCENTRATE 1-0 WOOD PRESERVATIVE
08800	SIO		CROSS COUNTRY CHICKWEED AND CLOVER KILLER
08801	STD		STANGARD PENTA WR, READY-TO-USE WOOD PRESERVATIVE
08804	USB	CBU	TIM-BOR A SOLUBLE POWDER FOR PREVENTION OF FUNGAL AND INSECT ATTACK ON LUMBER
08808	CHG	CHM	DYRENE LAWN FUNGICIDE WP
08810	FMC		AMSO 96 LIQUID HERBICIDE CONTAINS 2,4-D AMINE
08815	FMC		DORMANT OIL
08817	FMC		ZINER 75 W FUNGICIDE
08819	CHP		CHIPMAN SLUG KILLER PELLETS, CONTAINS METALDEHYDE
08827	FMC		KOLO FRUIT SPRAY CONTAINS CAPTAN, CARBARYL, TETRADIFON
08836	PRD		PRES-SURE ANT AND ROACH RESIDUAL SPRAY
08842	MBE		MARQUETTE FORMALDEHYDE 37 FUNGICIDE
08845	RAM		RAWLEIGH DICHLORVOS CATTLE AND BARN SPRAY
08849	RAM		RAWLEIGH DICHLORVOS DRY FLY BAIT
08852	USB	CBU	MONOBOR-CHLORATE GRANULAR D NONSELECTIVE WEED & GRASS KILLER
08860	FTS		OJAZINON GARDEN SPRAY
08862	AMC	AMI	VEGIBEN LIQUID
08864	AMC	AMI	VEGIBEN GRANULAR PRE-EMERGENT HERBICIDE
08871	AMC	AMI	AMIBEN GRANULAR
08905	NEA		WEEDEX GRASS KILLER - A WETTABLE POWDER WITH DALAPON
08911	FMC		MCP 48 SODIUM SALT WEEDKILLER
08920	FRD		FRANKLIN BRICON BACKRUBBER INSECTICIDE CONCENTRATE
08923	GAP		GAROD NO.34 LIVESTOCK AND BARN INSECTICIDE SPRAY
08925	FMC		AFOLAN BRAND LINURON 50 W WEEDKILLER
08933	GCP		GREEN CROSS AMMATE X
08950	CHG	CHM	DYLOX LIQUID SOLUTION ORNAMENTAL INSECTICIDE
08961	MBY		AGRITOX MCPA POTASSIUM SALT SELECTIVE WEEDKILLER
08963	DIA		DACTHAL W-75 SELECTIVE HERBICIDE
08971	LAT		LATER'S SLUG AND SNAIL KILLER - CONTAINS METALDEHYDE
08975	CHP		CHIPMAN MECOPROP AMINE 64 SELECTIVE WEEDKILLER
08983	LAT		LATER'S WEEDALL CONTAINS MECOPROP AND 2,4-D
08988	VIT	VIR	LETHALAIRE G-68 AEROSOL INSECTICIDE
08990	SHL		25% NEMAGON GRANULES SOIL FUNGICANT
08991	FMC		PYRAMEN 80W HERBICIDE
08994	MCC		BACK RUBBER CONCENTRATE
09001	SAL		DR. SALSBUURY'S SEVIN PFST SPRAY
09009	CHP		CHIPMAN MCPB SODIUM PLUS MCPA POTASSIUM 15:1 MIXTURE SELECTIVE WEEDKILLER
09017	SHL		SHELL MCPA WEEDKILLER SODIUM SALT 48 CONTAINS MCPA
09025	AMC	AMI	AMITROL PRESSURIZED SPRAY
09033	LAT		LATER'S 2,4-D AMINE 80 - SELECTIVE WEED KILLER
09034	LAT		LATER'S 10% METHOXYCHLOR DUST
09055	STF		BETASAN 7 GRANULAR HERBICIDE
09057	STF		BETASAN 4-E EMULSIFIABLE HERBICIDE

09064	LAT		LATER'S PREMIUM STOCK SPRAY
09075	ALR	MCG	THIRAM M THIRAM-MERCURY TURF FUNGICIDE
09082	DUQ		MANZATE D MANEB FUNGICIDE
09094	RIA		RIESS PROLIN RAT KILLER CONCENTRATE
09097	GAL		PEAK OF THE MARKET 3.5% ZINC DUST
09098	NOT	NAG	CHEX-NOT ANIMAL REPELLENT
09099	GCP		GREEN CROSS COMPLETE POTATO AND VEGETABLE DUST
09103	WIL		WILSON'S MULTI-WEEDER
09110	HDS		10-10 SUPER SOLIGNUM CLEAR WOOD PRESERVATIVE
09133	TUC		COWFLY SPRAY AND BACKRUBBER CONCENTRATE
09150	NAC		NATIONAL CHEMSEARCH TURF-CIDE INSECTICIDE
09155	MRE		INSECTICIDE AU O.D.V.P. POUR VAPORISER SUR LES BESTIAUX
09158	FIS		FISONS CHLOROENZILATE 50F
09171	LAI	NAG	FLDMOR PARAFORMALDEHYDE PELLETS
09172	GCP		GREEN CROSS SEVIN 50 W INSECTICIDE
09177	CBE		CANADIAN TIRE AMINE 40 2,4-D LIQUID WEED KILLER
09178	INT		CO-OP MCPA AMINE 80 LIQUID WEED KILLER
09180	SHL		CIODRIN INSECTICIDE BACK RUBBER SOLUTION
09182	SHL		CIODRIN 20 EMULSIBLE CONCENTRATE LIVESTOCK INSECTICIDE
09183	RAL		PURINA DAIRY SPRAY SPECIAL READY TO USE OIL BASE INSECTICIDE
09184	ELA		GREENFIELD WEED PREVENTER - GRANULAR, FOR FLOWER BEDS, AND SHRUBBERY WITH TRITLURALIN 1,4
09186	SHL		CIOVAP * INSECTICIDE LIVESTOCK SPRAY
09191	GCP		GREEN CROSS MECOPROP LIQUID HERBICIDE
09195	INT		CO-OP FLY GRANULES (CONTAINS DICHLORVOS)
09197	INT		CO-OP GRANULAR SOIL STERILANT, WEED AND GRASS KILLER
09199	INT		CO-OP GRASS AND WEED KILLER GRANULAR
09207	LAT		LATER'S SLUG AND SNAIL KILLER PELLETS
09210	CHP		CHIPMAN GARDEN FUNGICIDE
09213	JUD	FMC	KILLER KANE JET WEEDKILLER POWDER PELLETS CONTAINING 2,4-D AND FENOPROP
09220	SIP		CROSS COUNTRY SLUG AND SNAIL PELLETS CONTAINS METALDEHYDE
09224	GRO		ORCHARD LIME SULPHUR SOLUTION
09232	FMC		MECOTURF PLUS 2,4-D LIQUID WEEDKILLER CONTAINS MECOPROP AND 2,4-D
09243	GRA		GREENLEAF LIME SULPHUR SOLUTION
09245	FMC		SYSTEMIC CYGON 2-E - KILLS GARDEN INSECTS
09256	M8Y		PLANO-TOX-801 2,4-D AMINE SOLUTION SELECTIVE WEEDKILLER
09257	ELA		ELANCO TREFLAN E.C. A SELECTIVE WEEDKILLER
09260	LAT		LATER'S PREMIUM WEED KILLER CONTAINS MECOPROP AND 2,4-D
09270	M8E		MARQUETTE MCPA SODIUM SALT 48 HERBICIDE
09274	M8E		MARQUETTE FUNGICIDE AND INSECTICIDE DUST CONTAINS COPPER AND CARBARYL
09284	CHP		METHOXONE AMINE 80 MCPA LIQUID WEEDKILLER
09286	NAC		CHEMWEED-265 SELECTIVE WEED KILLER CONTAINS MECOPROP
09290	C8L		CARDEL LIVESTOCK SPRAY (CONTAINS DICHLORVOS)
09292	UNR		LIQUID ALANAP PLUS WEEDKILLER
09294	DUQ		DU PONT TUPERSAN SIDURON WEED KILLER

09304	GCP	GREEN CROSS GENERAL PURPOSE CATTLE DUST
09311	FMC	ETHION 2% SUPERIOR 70 OIL EMULSIFIABLE INSECTICIDE
09312	CHP	CHIPMAN METHOXYCHLOR 50% INSECTICIDE
09318	LAT	LATER'S ZINEB 80 W.P. FUNGICIDE
09319	STF	CAPTAN 7.5 DUST AGRICULTURAL FUNGICIDE
09331	PEN	PESTROY AEROSOL INSECTICIDE SPACE AND CONTACT SPRAY CONTAINING PYRETHRINS AND PIPERONYL BUTOX
09350	GCP	GREEN CROSS KILLEX LIQUID CONTAINS 2,4-D, DICAMBA AND MECOPROP
09364	MAP	PRE-SAN EMULSIFIABLE - A SELECTIVE HERBICIDE FOR TURF
09372	SAF	PRO VAPO FLY INSECTICIDE STRIP CONTAINS DICHLORVOS
09383	SAN	SANFAX ROACH 'N ANT KILLER LIQUID
09390	HFB	HEC AZAK SELECTIVE PRE-EMERGENCE HERBICIDE 80% WETTABLE POWDER
09391	MON	M.P. LIQUID INSECTICIDE
09394	GCP	GREEN CROSS THIOGREEN FUNGICIDE
09396	STF	ZINEB 75-W AGRICULTURAL FUNGICIDE
09399	CVC	ABATE 4E EMULSIFIABLE CONCENTRATE INSECTICIDE
09400	CBR	MCM FORMULA GH-19 AN INSECTICIDE FOGGING SOLUTION
09401	CBR	MCM FORMULA GH-16 INSECTICIDE FOGGING SOLUTION
09402	CBR	MCM FORMULA GH-18, AN INSECTICIDE FOGGING SOLUTION
09405	CBR	MCM FORMULA GH-41 FUNGICIDE FOGGING SOLUTION CONTAINING COPPER
09408	CHH	DYLOX-META-SYSTOX-R MULTI-PURPOSE SYSTEMIC INSECTICIDE
09418	FIS	DIAZINON 5% GRANULAR LAWN AND GARDEN INSECT KILLER
09419	CHH	NEGUON POUR-ON CATTLE INSECTICIDE CONTAINS TRICHLORFON
09423	PLG	PLANT FOG CHLOROBENZILATE THERMAL FOGGING SOLUTION
09434	CHG	NEGUON 80% SOLUBLE POWDER ANIMAL INSECTICIDE
09436	CBR	MCM FORMULA GH-27 INSECTICIDE FOGGING SOLUTION
09438	CBR	MCM FORMULA GH-33 MITICIDE FOGGING SOLUTION
09441	CHP	CHIPMAN ZINEB-ENDOSULFAN FUNGICIDE-INSECTICIDE DUST
09448	SHL	CIOVAP-INSECTICIDE
09457	CHP	WEEDRITE PARADUAT AND DIQUAT GRANULES
09459	SAN	SANFAX INSECTO JET - STREAM KILLER
09465	CHV	ORTHO SUPER WEED-B-GON SPRAY
09473	SHL	VAPONA INSECTICIDE
09477	ECK	ELZ MAIN LINE GOPHER GETTER BAIT CONTAINING STRYCHNINE
09482	FMC	ORIVEWAY GRANULAR WEEDKILLER, FOR GRANULAR OR SPRAY APPLICATION CONTAINS MONOBAR-CHLORATE AND
09484	JOM	RAID BUGGY WHIP RESIDUAL INSECTICIDE - PRESSURIZED
09491	GCP	GREEN CROSS DIAZINON-CAPTAN SEED TREATMENT
09492	MRE	MARQUETTE SEVIN 50% INSECTICIDE
09494	MRE	MARQUETTE 40% CHLORDANE EMULSION CONCENTREE
09498	CHG	CHW MORESTAN 2% DUST MITICIDE - INSECTICIDE-FUNGICIDE
09509	CHG	TENDRON 50% WP HERBICIDE CONTAINS CHLOROXURON
09512	CHP	REGLONE-A HERBICIDE FOR CONTROL OF WATER WEEDS
09513	WIL	WILSON'S 5% CHLORDANE DUST INSECTICIDE
09516	PFF	PFIZER MCPA AMINE 80 LIQUID FARM WEED KILLER
09517	FIS	BASUDIN 14G-CONTAINS DIAZINON 14% GRANULAR INSECTICIDE
09520	DIT	DIAZINON 20 - 2% DUST FOR COCKROACH CONTROL
09523	FMC	POLYRAM 7 DUST FUNGICIDE

09528	DOW		2,4-D AMINE 80 LIQUID FARM WEED KILLER
09535	REC		PENTA-PHENOL PAINTABLE WOOD PRESERVATIVE
09537	INT		CO-OP FRUIT AND SHRUB WETTABLE POWDER, SPRAY OR DUST INSECTICIDE, FUNGICIDE
09547	PFF		PFIZER 2,4-D AMINE 80 LIQUID FARM WEED KILLER
09552	JUD	FMC	KILLER KANE KARTRIDGES FOR DANDELIONS AND BROADLEAF WEEDS
09553	DIB	DIA	DACAMINE LIQUID 2,4-D WEED KILLER
09554	LAT		LATER'S LIQUID NEMOPROP SELECTIVE WEED KILLER
09555	PLG		PLANTCO MITICIDE-FUNGICIDE-INSECTICIDE DUST
09558	CHP		CHIPMAN GREENHOUSE DUST CONTAINS MORESTAN MITICIDE-INSECTICIDE-FUNGICIDE
09578	MET		METASOL THIRAM-MERCURY TURF FUNGICIDE POWDER
09582	STF		CAPTAN 80-WP FUNGICIDE
09584	HAP		CALD-GRAN BRAND MERCURIAL FUNGICIDE FOR SNOW MOLD CONTROL
09586	ALS		ACS 74% DALAPON GRASS KILLER SOLUBLE POWDER
09602	MOL		RAMROD 65 WETTABLE POWDER WEEDKILLER
09603	GCP		GREEN CROSS CASORON GRANULAR HERBICIDE
09613	LAT		LATER'S NEMAGON EMULSIFIABLE NEMATOCIDE
09614	LAT		LATER'S 25% NEMAGON GRANULAR NEMATOCIDE
09631	GCP		GREEN CROSS PATORAN 50 W.P. HERBICIDE
09634	CHP		CHIPMAN POTATO SEED PIECE DUAL PURPOSE TREATMENT
09636	FMC		PRO-TURF FUNGICIDE 50% W.P. CONTAINS DYRENE
09640	CYC		ABATE 1-G GRANULAR INSECTICIDE
09641	CYC		ABATE 2-G GRANULAR INSECTICIDE
09642	CYC		ABATE 5-G GRANULAR INSECTICIDE
09649	PLG		PROTEXALL GARDEN DUST INSECTICIDE-FUNGICIDE
09656	INT		CO-OP SLUG BAIT CONTAINS METALDEHYDE
09660	STF		SEVIN 4 FLOWABLE INSECTICIDE
09661	FMC		LIQUID CHLORDANE 40 SPRAY INSECTICIDE
09669	ROH		DITHANE M-22 SPECIAL W.P. MANEB AGRICULTURAL FUNGICIDE
09675	PIJ		TCA COUCH GRASS CONTROL SOLUBLE POWDER
09691	STF		CAPTAN SP 4 FLOWABLE SEED PROTECTANT AGRICULTURAL FUNGICIDE
09697	INT		CO-OP WATER SOLUBLE RAT AND MOUSE KILLER CONTAINS WARFARIN
09704	LAT		LATER'S ROSE DUST - INSECTICIDE-FUNGICIDE CONTAINS ZINEB, SULPHUR, ROTENONE AND
09706	LAT		LATER'S BULB PLANTING DUST WITH CHLORDANE AND CAPTAN
09707	LAT		LATER'S GOLDEN GARDEN DUST AND DINOCAP
09712	DIT		WARFARIN POWDER CONCENTRATE
09717	PLG		PROTEXALL GARDEN SPRAY CONTAINS CARBARYL, ZINEB
09724	PLG		PLANTCO 7.5% CAPTAN GREENHOUSE FUNGICIDE DUST
09726	CHV		ISOTOX INSECTICIDE-MITICIDE GARDEN SPRAY CONTAINS CARBARYL, DICOPOL AND OXYDEM
09727	PLG		PLANTCO 3.9% ZINEB GREENHOUSE FUNGICIDE DUST
09731	VIG		VIGORO CRABGRASS PRERENTER WITH DACTHAL
09737	FMC		POMOGREEN LIQUID ROSE SPRAY CONTAINS DODINE, CYCLOHEXIMIDE (ACTI-DIONE),E
09738	STF		IMIDAN 50-WP INSECTICIDE
09740	VIG		VIGORO DANDELION KILLER

09746	FMC	ONION MAGGOT KILLER GRANULAR INSECTICIDE-FUNGICIDE
09750	ABE	46% CHLORDANE EMULSIFIABLE CONCENTRATE INSECTICIDE
09751	GCP	GARDEN-TOX INSECT SPRAY
09755	GCG	GARDEN - TOX LAWN AND GARDEN INSECT CONTROL CONTAINS DIAZINON
09759	SGO	RATOX 0.5% APPAT A LA WARFARINE CONCENTR EE 0.5%
09762	FMC	POLYRAM-DIAZINON DUST POTATO SEED TREATMENT
09765	CHP	CHIPMAN CAPTAN-METHOXYCHLOR 75-3 SEED PROTECTANT
09772	INT	CO-OP WARBLE KILLER E.C.
09774	REC	RECORD'S CRESOZENE (CONTAINS 17% CRESYLIC ACID)
09777	NAL	2,4-D AMINE LIQUID WEED KILLER
09800	MBE	PRIMO LIVESTOCK SPRAY INSECTICIDE
09801	WIL	WILSON'S 2E LIQUID SYSTEMIC INSECTICIDE
09803	GRA	GREENLEAF SUPREME EMULSIFIABLE FOLIAGE AND DORMANT OIL
09806	MRE	MARQUETTE GRANULAR INSECTICIDE-FUNGICIDE
09809	FMC	ANT AND GRUB KILLER CONTAINS CHLORDANE DUST
09811	GCP	KILLEX TURF HERBICIDE LIQUID (DOUBLE STRENGTH)
09818	FMC	NON-MERCURY SEED PROTECTANT FUNGICIDE POWDER
09820	DEA	DEANCO TIMBERGARD GREEN WOOD PRESERVATIVE
09821	LAT	LATER'S INDUSTRIAL 3% CHLORDANE INSECT SPRAY
09823	LAT	LATER'S ODDINE 65W FUNGICIDE
09824	ABE	WACO 65-20 MAL-THANE FOGGING OIL CONCENTRATE
09827	CHH	OYLOX 80% SOLUBLE POWDER INSECTICIDE
09832	DIA	DACONIL 2787 FUNGICIDE W.P. FOR TURF
09840	DDW	DDW SODIUM TCA INHIBITED GRASS AND CONIFER KILLER
09842	PLG	PLANTCO ORNAMENTAL MITICIDE
09851	SUM	SHH FLORA-FOG VAPONA GREENHOUSE FOGGING SOLUTION INSECTICIDE CONTAINING DICHLORVOS
09852	UAJ	SEVIN 20 PERCENT GRANULAR INSECTICIDE
09853	DDW	MCPA AMINE 80 LIQUID FARM WEEDKILLER
09855	RIL	RICHARDSON'S BEDBUG SPRAY CONTAINS LINDANE
09858	PFF	PFIZER MCPA SODIUM 48 LIQUID WEED KILL
09863	FMC	PATORAN 50W WETTABLE POWDER HERBICIDE
09874	SUM	SHH FLORA-FOG PENTAC GREENHOUSE MITICIDE FOGGING SOLUTION
09876	VEL	VELSICOL CHLORDANE 25% GRANULAR SOIL INSECTICIDE
09878	GCP	GREEN CROSS 25% CHLORDANE GRANULAR INSECTICIDE
09888	CHV	ORTHO BUG-GETA 3% METALDEHYDE PELLETS
09892	MBE	MARQUETTE MCPA LIQUID WEEDKILLER
09898	INT	CO-OP CIODRIN-VAPONA LIVESTOCK SPRAY FOR FLY CONTROL
09899	INT	CO-OP CIODRIN-VAPONA BACKRUBBER SOLUTION INSECTICIDE
09900	KEM	RIDDEX 200 FOGGING INSECTICIDE SOLUTION
09901	AMC	AMCHEM WEEDONE PRE-EMERGENCE CRABGRASS CONTROL LIQUID
09903	AMI	SUPER D WEEDONE LIQUID
09905	ALS	ACS GRASS KILLER (SODIUM TCA 90%) GRANULAR
09906	AMC	AMI ACP GRASS KILLER (SODIUM TCA 90%) PELLETS
09909	AMC	AMI LIQUID AMIZINE WEEDKILLER
09910	SHL	GARDONA 75%
09911	SHL	GARDONA INSECTICIDE 20 EMULSIBLE CONCENTRATE
09917	CHP	CHIPMAN LIVESTOCK SPRAY INSECTICIDE
09920	KEM	RIDDEX MALATHION 50 INSECTICIDE

09921	STF	EPTAM 2,3 GRANULAR FOR FLOWERS AND ORNAMENTALS
09922	STF	CAPTAN 4 FLOWABLE, AN AQUEOUS SUSPENSION AGRICULTURAL FUNGICIDE
09927	STF	VERNAM 7.2-E SELECTIVE PRE-PLANT HERBICIDE FOR SOYBEANS
09933	CHD	PERMATOX 100 LIQUID FUNGICIDE CONCENTRATE FOR CONTROL OF SAP STAIN MOLD
09936	HDL	HOLCOMB INSECTID = 100 RESIDUAL INSECTICIDE CONTAINS PYRETHRINS, PIPERONYL BUTOXIDE
09946	SAF	DYNA-FOG M-L LIQUID INSECTICIDE CONCENTRATE
09955	HDH	TOK E-25 EC SELECTIVE POST-EMERGENCE HERBICIDE
09958	INT	CO-OP GARDEN MAGGOT KILLER GRANULES
09959	SAM	LAUREN-SECT INSECTICIDE A BETAIL
09963	DIT	CHLORDANE 40E EMULSIFIABLE LIQUID INSECTICIDE
09975	DIT	MALATHION 50F EMULSIFIABLE LIQUID INSECTICIDE
09976	FMC	DALAPON 12.5 GRANULAR HERBICIDE
09977	GCP	GREEN CROSS WEED-NO-MORE
09978	GCP	GREEN CROSS MAGGOT KILLER GRANULAR INSECTICIDE
09982	SHL	RAVAP INSECTICIDE EMULSIBLE CONCENTRATE
09983	FMC	GRANULAR GARDEN WEED PREVENTER
09986	GCP	GREEN CROSS FRUIT TREE AND GARDEN SPRAY
09987	PLG	PLANT FOG D.D.V.P. THERMAL FOGGING SOLUTION
09989	GCP	GREEN CROSS LIQUID CRAB GRASS KILLER
09990	MRE	MARQUETTE AMMATE-X HERBICIDE
09995	SHL	VAPONA INSECTICIDE INDUSTRIAL FOGGING SOLUTION
09997	LEW	CATTLE GRUB SPRAY LIQUID CONCENTRATE
10001	FMC	SILVISAR 510 LIQUID TREE KILLER CONTAINS CACODYLIC ACID
10002	GCP	GREEN CROSS SIAPRIT POTATO FUNGICIDE WETTABLE POWDER CONTAINS ZINC
10003	GCP	GREEN CROSS 75% CAPTAN = 3% METHOXYCHLOR
10014	GER	PROTECTORS FOR LIVESTOCK
10019	STF	SUTAN 7.2 E SELECTIVE HERBICIDE FOR USE ON FIELD SWEET AND SILAGE CORN ON MINERAL SOILS
10020	CHV	ORTHO LAWN LIQUID WEED KILLER CONTAINING 2,4-D AMINE
10023	WIL	WILSON'S WEED PREVENTER GRANULES CONTAINING TRIPLURALIN
10024	KVL	MALATHION 50E EMULSIFIABLE LIQUID INSECTICIDE
10038	GCP	GREEN CROSS CYGON 2E
10046	COQ	COOPER KILATHION 50% MALATHION INSECTICIDE
10051	COQ	COOPER SUGAR BAIT FLY KILLER GRANULAR
10061	DIT	SULFARIN RODENTICIDE POWDER CONCENTRATE
10065	MSA	WHITIRE'S WASP-STOPPER
10066	IMP	ESSO MCPA AMINE-80 LIQUID WEEDKILLER
10068	IMP	ESSO 2,4-D AMINE-80 LIQUID WEEDKILLER
10071	ELA	BALAN E.C. BETHRODINE A SELECTIVE WEEDKILLER
10077	FMC	LIQUID SLUG KILLER CONTAINS METALDEHYDE
10083	PLG	PLANTCO PRE-EMERGENT GRANULAR CRABGRASS KILLER
10087	STD	STAN-CHEM SELECTIVE HERBICIDE 10% CHLORPROPHAM GRANULAR
10091	KEL	HAY SAVOR LIQUID PRESERVATIVE FOR HAY
10096	AMC	AMT WEEDONE POISON IVY KILLER LIQUID CONTAINS AMITROLE

10099	AMC	AMI	LIQUID X=ALL GENERAL WEEO KILLER CONTAINS AMITROLE AND SIMAZINE
10105	KEM		RIDDEX 50-S INSECTICIDE, CONTAINING PYRETHRINS AND
10106	GAP		GARDO NO. 43 DIVOS LIVESTOCK SPRAY
10107	GAP		GARDO NO. 42 DICYN LIVESTOCK SPRAY INSECTICIDE
10110	SHL		3% CIODRIN INSECTICIDE LIVESTOCK DUSTING POWDER
10130	GCP		GREEN CROSS POTATO SEED=PIECE DUST CONTAINS CAPTAN AND DIAZINON
10131	KIN		KING BUG KILLER FLY SPRAY CONTAINING DICHLORVOS
10132	VAR		GUARDSMAN MALATHION INSECTICIDE
10134	SAF		VAMAFOG INSECTICIDE FOGGING SOLUTION
10136	REC		RECORD'S AVENGER FORMULA 4 K LIQUID INSECT SPRAY
10150	KEM		RIDDEX ODVP = 5 INDUSTRIAL FOGGING INSECTICIDE
10166	GCP		GREEN CROSS 2,4-D AMINE 96 WEEDKILLER CONTAINS 2,4-D LIQUID HERBICIDE
10174	KEM		RIDDEX 65-20 FOGGING INSECTICIDE
10176	AMC	AMI	WEEDONE GARDEN WEEDER GRANULAR = CHLORAMHEN
10178	STF		RO=NEET 7,2E SELECTIVE PRE=PLANT HERBICIDE
10179	STF		RO=NEET 10 GRANULAR SELECTIVE PRE=PLANT HERBICIDE
10183	BAT		BARTLETT DIMETHOATE 40% EMULSIFIABLE INSECTICIDE
10184	OLH		OCHEMCO 2,4-D LIQUID WEED KILLER AMINE 80
10186	ROM		DITHANE M-45 MANCOZEB POTATO SEED=PIECE FUNGICIDE
10226	LAT		LATFR'S TERRACHLOR 20% DUST = FUNGICIDE
10233	CHM		BAYGON LIQUID CONCENTRATE INSECTICIDE
10241	ABE		WACO 25% METHOXYCHLOR
10243	PLG		PLANTCO FUNGICIDE DUST
10245	CHP		CHLOREA D GRANULAR GRASS AND WEEO KILLER
10246	SHL		1% YAPDNA INSECTICIDE DUST (CONTAINS DICHLORVOS)
10253	CBR	MCM	CARMEL FORMULA MU=8 AN INSECTICIDE FOGGING SOLUTION CONTAINING DICHLORVOS
10256	CHV		ORTHO TRIOX GRANULAR VEGETATION KILLER
10258	SAN		SANFAX WK = 245 NON=SELECTIVE HERBICIDE
10275	LEG		LEPAGE'S WATER REPELLENT WOOD PRESERVATIVE CONTAINS PENTACHLOROPHENOL
10279	FAR	MCC	FARNAM CY=8AN CIODRIN INSECTICIDE EMULSIFIABLE DAIRY SPRAY AND RACK=RUBBER CONCENTRATE
10292	OIT		PYRATEx RSC (ROACH SPRAY CONCENTRATE) OIL SOLUTION INSECTICIDE CONTAINS PYRETHRINS AND PIPERO
10294	FMC		GARDENALL MAGGOT KIL
10299	CER		BP=977 EMULSIFIABLE CONCENTRATE CONTAINS MALATHION AND CHLORDANE
10304	=IL		WILSON'S SLUG BAIT PELLETS CONTAINS METALDEHYDE
10305	PFM		AGRI=MYCIN L7 FOR FIRE BLIGHT IN PEARS AND APPLES
10307	HIL		HILD KENNEL SPRAY CONTAINS CHLORDANE INSECTICIDE
10308	MOL		AVADEx 8M GRANULAR WILD OAT KILLER
10310	INT		CO=OP STOCK FLY POWDER
10314	FMC		TREE AND SHRUB SPRAY LIQUID INSECTICIDE
10317	INV		PRESERVATIF POUR BOIS 56-14 VELVA=GLO CLEAR
10319	COP		FEDEREE PRESERVATIF POUR BOIS, CLAIR G = 14

10320	LAV		LAURENTIDE PRESERVATIF POUR BOIS, CLAIR G - 14
10325	GCP		GREEN CROSS KILLEX SPOT WEEDER PRESSURIZED SPRAY
10326	UNR		OMITE 30W WETTABLE POWDER MITICIDE
10327	CHV		ORTHO GRANULAR WEED PREVENTER WITH TRIFLURALIN
10329	GAH		"ARNOLD" MULTI-PURPOSE SPRAY CARTRIDGE
10333	HTL		MILD KILTIX EMULSIFIABLE CONCENTRATE
10336	MBE		CYGON 2-E INSECTICIDE
10337	CHP		CYGON 2E INSECTICIDE
10338	CHP		AGROX N-M DRILL BOX NON-MERCURIAL SEED TREATMENT POWDER
10344	CHV		ORTHO SCRAM DOG REPELLENT BOMB
10347	CHP		EPTAM WEED PREVENTER
10353	MRE		MARQUETTE DALAPON HERBICIDE - DESTRUCTEUR DE CHIENDENT
10356	PLG		PLANT FOG PENTAC MITICIDE FOGGING SOLUTION
10358	DIA		TERMIL FUNGICIDE TABLETS
10362	MRE		MARQUETTE FUNGICIDE CAPTAN 50
10370	JUD	FMC	PILL KILL WEED KILLER FOR DANDELIONS AND BROADLEAF WEEDS
10376	VIN		VIO RIN BLACK FARM DISINFECTANT TAR ACID TYPE
10379	SHL		VAPONA INSECTICIDE NO-PEST AEROSOL CONTAINS DICHLORVOS, PYRETHRINS AND PIPERONYL BUTOX
10380	GCP		LIQUID LIVESTOCK INSECTICIDE SPRAY LIQUID CONTAINS VAPONA (DDVP) CRAG FLY REPELLENT AND
10385	CRW	MCM	FORMULA F-6 EMULSIFIABLE SPRAY INSECTICIDE
10387	INT		CO-OP SEVIN 50 WETTABLE POWDER INSECTICIDE
10395	REC		RECORD'S FORMULA G LIQUID INSECT SPRAY
10397	PFF		CALSA METHOXYCHLOR 15% EMULSIFIABLE CONCENTRATE
10399	PLG		MORMONO 80 WEEDKILLER
10400	REC		RECORD'S FORMULA 2G - LIQUID INSECT SPRAY
10401	AMC	AMI	WEEDAR MCPA AMINE 80 LIQUID HERBICIDE
10404	HYD	FER	DOGONEX DOG REPELLENT OUTDOOR PRESSURIZED SPRAY
10410	KEM		DYCO RESIDUAL INSECTICIDE CONTAINS DIAZINON PYRETHRINS PIPERONYL BUTOXIDE
10413	FMC		TANDEX 4 GRANULAR HERBICIDE
10414	STF		SUTAN-ATRAZINE 36-12 WP
10416	INT		CO-OP POTATO SEED-PIECE 8% FUNGICIDE DUST
10417	KEM		RIO-WEED BRUSH AND WEED KILLER LIQUID (CONTAINING AMMONIUM SULTAMATE)
10419	MEC		MERTECT 160 THIABENDAZOLE WETTABLE POWDER FUNGICIDE
10420	HAC		UNIVERSAL FLEA-OFF NECKLACE FOR DOGS AND CATS CONTAINS LINDANE
10427	CBR	MCM	FORMULA MU-14 - AN INSECTICIDE FOGGING SOLUTION CONTAINING CHLORVOS
10428	CBR	MCM	FORMULA MU-15 - AN INSECTICIDE FOGGING OIL CONCENTRATE CONTAINING DICHLORVOS
10429	CBR	MCM	FORMULA MU-16 - AN INSECTICIDE FOGGING SOLUTION
10431	CBR	MCM	FORMULA MU-17 INSECTICIDE FOGGING OIL
10432	CBR	MCM	FORMULA MU-20 - EMULSIFIABLE CONCENTRATE
10437	JUD	FMC	FOGGER FUEL FOR OUTDOOR INSECT CONTROL
10445	CBR	MCM	FORMULA MU-30 INSECTICIDE FOGGING SOLUTION CONTAINING 4.65% DICHLORVOS
10446	DUQ		DU PONT LONDAX G WEED KILLER



10447	DUG		DU PONT LONDAX WEED KILLER
10450	DAL		FLAIR SHAMPOO FOR DOGS AND CATS
10451	MTC		M.T.C. PET SHAMPOO
10452	FMC		AFOLAN BRAND LINURON 7.5 GRANULAR HERBICIDE
10454	PLG		PLANTCO SESONE WEED PREVENTER CONTAINS DISUL (SODIUM)
10455	VAR		GUARDSMAN DIMETHOATE 40 INSECTICIDE
10460	FMC		LIQUID CLEARIT VEG KIL
10465	PLG		PLANTCO SODIUM TCA INHIBITED PELLETS
10470	GCP		GREEN CROSS GLYODEX 37-22 W.P. FUNGICIDE
10474	CAX		NATA (SODIUM TCA) HERBICIDE
10481	GCP		GREEN CROSS 25% METHOXYCHLOR INSECTICIDE
10482	GCP		GREEN CROSS 15% METHOXYCHLOR INSECTICIDE LIQUID
10483	AMC	AMI	WEEDAR MCPA SODIUM SALT 48 LIQUID HERBICIDE
10486	CYC		ARATE 5C CAPSULES FOR MOSQUITO LARVAE CONTROL
10488	GCP		GREEN CROSS TOMATO AND POTATO DUST SQUEEZE DUSTER
10492	GCP		GREEN CROSS ALANAP - 3 LIQUID HERBICIDE CONTAINS NAPTALAM
10495	ROH		DIKAR FUNGICIDE=MITICIDE WETTABLE POWDER
10500	ROH		TOK WP 50 SELECTIVE POST EMERGENT HERBICIDE
10511	NOX		NOXAL DAWGONE DOG REPELLENT DUST
10513	AMC	AMI	AMCHEM ORNAMENTAL GRANULAR WEEDER
10515	ABE		WACO 15% METHOXYCHLOR INSECTICIDE SOLUTION
10526	DUD		DU PONT MANZATE 200 MANCOZEB FUNGICIDE
10533	NAC		VEG-OUT=NON-SELECTIVE WEEDKILLER
10534	FLB		FLINTKOTE WOOD PRESERVATIVE CLEAR CONTAINS PENTACHLOROPHENOL
10537	FMC		PHALTAN 7 - SEVIN 7 DUST FUNGICIDE=INSECTICIDE CONTAINS FOLPET AND CARBARYL
10546	FMC		FIXED COPPER DUST FUNGICIDE
10547	INL		THURICIDE 90 TS MICROBIAL INSECTICIDE AQUEOUS SUSPENSION
10556	FAR	MCC	FARNAH STABLE-SPRAY EMULSIFIABLE FLY-KILLER CONCENTRATE CONTAINING DICHLORVOS AND DIME
10566	CHP		DEECOP POTATO, TOMATO AND VEGETABLE DUST
10571	GRA		SMUR-KILL SLUG PELLETS CONTAINING METALDEHYDE
10577	GCP		CAPTAN 50 WP
10579	CHP		CHIPMAN ANT AND GRUB KILLER DUST CONTAINS CHLORDANE
10585	KEM		RIDDEX DDVP-10 INDUSTRIAL FOGGING INSECTICIDE
10588	SPA		SPRATT'S E-ZEE WEED LIQUID 2,4-D AMINE KILLS LAWN WEEDS
10590	CHP		CHIPMAN LAWN WEEDKILLER CONTAINS MECOPROP, DICAMBA AND 2,4-D LIQUID
10592	FMC		WHITE LATEX RODENT REPELLENT
10593	GCP		GREEN CROSS SLUG DESTROYER PELLETS
10594	SIO		CROSS COUNTRY ANT AND GRUB KILLER DUST
10598	LAT		LATER'S MOUSE & GOPHER POE CONTAINS STRYCHNINE
10599	HOY	LEA	PRIST ANTI-ICING AND BIOCIDAL FUEL ADDITIVE
10600	HOY	LEA	PRIST ANTI-ICING AND BIOCIDAL AVIATION FUEL ADDITIVE
10601	SIO		CYGON 2-E SYSTEMIC INSECTICIDE
10602	INT		CO-OP ALFALFA SPRAY E.C. INSECTICIDE CONTAINS MALATHION AND METHOXYCHLOR
10603	CHP		CHIPMAN METHOXYCHLOR SPRAY CONCENTRATE INSECTICIDE
10604	SIO		CROSS COUNTRY GRASS & WEED KILLER CONTAINS DIGUAT AND PARAQUAT

10605	CHP	GRANULES
10617	CHO	IMIDAN FRUIT TREE INSECTICIDE WETTABLE POWDER
10619	KVL	CHIPMAN TIMPREG B POL-NU TYPE WOOD PRESERVATIVE
10620	STF	GREASE
10621	STF	SEVIN POULTRY AND LIVESTOCK WETTABLE INSECTICIDE
10623	MCC	SUTAN 5G A SELECTIVE HERBICIDE
10626	CHP	SUTAN 10G A SELECTIVE HERBICIDE FOR CORN
10627	INT	MCLELLAND CATTLE FLY AND LOUSE POWDER
10629	GCP	CHIPMAN SOIL AND BULB DUST INSECTICIDE-FUNGICIDE
10631	RUG	CO-OP WEED BAN HERBICIDE GRANULES CONTAINS PARAQUAT AND DIQUAT
10634	CPH	GRAN WEED PREVENTER
10636	DOW	CRESO-PHIL DISINFECTANT
10638	DIT	CHIPMAN FERBAM 95 WETTABLE POWDER FUNGICIDE
10639	WIL	DURSBAN 2E EMULSIFIABLE INSECTICIDE
10643	INT	CHLORDANE 40W WETTABLE POWDER INSECTICIDE
10644	INT	WILSON'S GARDEN SPRAY
10650	CHP	CO-OP POTATO-TOMATO INSECTICIDE-FUNGICIDE DUST
10653	DIT	CO-OP 5X SEVIN INSECTICIDE-FUNGICIDE
10654	DIT	CHIPMAN LIVESTOCK BOMB PRESSURIZED SPRAY INSECTICIDE
10657	GCP	CHLORDANE S D DUST INSECTICIDE
10658	INT	MALATHION 25W WETTABLE POWDER INSECTICIDE
10663	FED	GREEN CROSS GARDAL SYSTEMIC ROSE AND ORNAMENTAL SPRAY
10672	DOW	CO-OP ANT, GRUB AND CUTWORM KILLER
10674	BAT	FEDERAL NON-MERCURY SEED PROTECTANT POLYRAM FUNGICIDE POWDER
10675	WIL	DURSBAN T EMULSIFIABLE INSECTICIDE FOR THE CONTROL OF CUTWORMS
10677	PLG	IN TOBACCO
10679	DID	BARTLETT 95% FERBAM AGRICULTURAL FUNGICIDE
10680	TRM	WILSON'S ROSE DUST
10681	GCP	PLANT FOG DIAZINON THERMAL FOGGING INSECTICIDE
10682	UNR	THERA-GROOM PET SHAMPOO FOR DOGS
10687	WIL	REPEL-A-CIDE SHAMPOO FOR DOGS
10688	TUC	GREEN CROSS CUTWORM DUST OR SPRAY CONTAINS CHLORDANE
10689	KEL	VITAVAX WETTABLE POWDER NON-MERCURIAL SEED PROTECTANT
10690	LAT	WILSON'S FRUIT TREE SPRAY OR DUST
10692	GCP	STUKFLY RESIDUAL SPRAY
10700	MBE	KEMIN GRAIN SAVOR LIQUID
10701	RIM	LATER'S METHOXYCHLOR 25% E.C. INSECTICIDE
10708	DIB	GREEN CROSS INSECT POWDER
10710	KIN	MARQUETTE INSECTICIDE AND FUNGICIDE
10711	KIN	RICHCRAFT BRAND PAINTABLE WOOD PRESERVATIVE RICH-PENT
10712	CGC	CONTAINS PENTACHLOROPHENOL
10715	CHP	DIACTHAL G-5 HERBICIDE
10717	ABE	KING 5 % SEVIN AND 7 % COPPER DUST
10727	MBE	KING TOMATO POTATO AND VEGETABLE DUST
10728	MBE	FLY-TOX INSECTICIDE BLOC CONTAINS DICHLORVOS
		CHIPMAN CHLORDANE SPRAY CONCENTRATE INSECTICIDE
		35-15 MAL-THOX FOGGING OIL CONCENTRATE
		MARQUETTE MAR-COP 775 INSECTICIDE ET FONGICIDE
		MARQUETTE "FLORAL" INSECTICIDE

10730	MBE		HERRICIDE HERBITEX
10731	INT		CO-OP SODIUM T,C.A. GRASS KILLER PELLETS
10734	LAT		LATFLOWER & GARD INS.
10736	DIT		WARFARIN SP. SOLUBLE POWDER RODENTICIDE
10742	LAT		LATER'S GARD-N-AID ROSE SPRAY INSECTICIDE-FUNGICIDE
10743	LAT		LATER'S BERRY SPRAY INSECTICIDE-FUNGICIDE CONTAINS MALATHION, FERBAH, METHOXYCH
10744	AMC	AMI	AMCHEM WEFDONE PREEMERGENCE CRABGRASS CONTROL
10745	LAT		LATER'S POTATO AND TOMATO DUST INSECTICIDE-FUNGICIDE
10749	MBE		MARQUETTE INSECTEX POUORE 10% METHOXYCHLORE INSECTICIDE
10750	MBE		MBE METHOXYCHLORE 20% EC INSECTICIDE
10757	LAT		LATER'S CRAWLING INSECT KILLER RESIDUAL SPRAY
10758	LAT		LATER'S FRUIT TREE SPRAY MITTICIDE-INSECTICIDE
10759	HAT		BARTLETT MALATHION 5 E.C. EMULSIFIABLE INSECTICIDE
10763	CRL		RES-N-STAIN CLEAR WOOD PRESERVATIVE
10779	REC		MIRA-SOL LIQUID DEODORIZER
10780	CHV		ORTHOCLIDE 80 WETTABLE POWDER FUNGICIDE CONTAINS CAPTAN
10787	REC		RECORD'S FORMULA 2G CONTAINS METHOXYCHLOR
10788	GAL		PEAK OF THE MARKET SLUG BAIT
10789	INT		CO-OP 3.9% ZINER FUNGICIDE DUST
10792	SEN		WOODWOOD CLEAR PENTA WOOD PRESERVATIVE
10793	TRO		TROJAN TRL-21 RESIDUAL INSECTICIDE SPRAY
10794	TRO		TROJAN TRL-160 FOGGING INSECTICIDE CONCENTRATE
10797	ROM		TOX/RM EC SELECTIVE POST EMERGENCE HERBICIDE
10798	GAL		PEAK OF THE MARKET MANZATE & DUST POTATO FUNGICIDE
10805	GCP		GREEN CROSS RENAZOLIN LIQUID HERBICIDE FOR WILD MUSTARD CONTROL IN RAPE
10806	STF		BETASAN 12.5 GRANULAR SELECTIVE HERBICIDE
10807	CDN		CONSOLITE WEED-O GRASS AND WEED KILLER CONTAINS SODIUM CHLORATE SODIUM METABORATE AND MONURON
10815	DIT		L-2 FOG OIL CONTAINS LINDANE
10817	ULM		OCHEMCO MCPA AMYNE 80 LIQUID WEED KILLER
10823	KEM		RTDDEX B-P RESIDUAL SPRAY INSECTICIDE
10829	LAS	ALS	BETTER GARDEN LIQUID 2,4-D WEEDKILLER
10834	AMC	AMI	BACK YARD CLEAN-UP LIQUID AMITROLE WEEDKILLER
10853	GCP		GREEN CROSS NON-ARSENICAL VEGETATION KILLER
10856	GUS	CGC	EVERSHIELD CM SEED PROTECTANT SUSPENSION FOR CONTROL OF CERTAIN DISEASES AND STORED PR
10866	SAF		NO. 5 MX FOG OIL CONTAINING METHOXYCHLOR
10869	BPC		PROPCORN LIQUID FUNGICIDE FOR CORN PRESERVATION
10874	DOH		RUELENE 12R CATTLE INSECTICIDE
10876	CLL		CHEMSTOR LIQUID PRESERVATIVE FOR CORN AND CEREALS
10877	INT		CO-OP CYGON 2E E.C.
10884	CHV		ORTHO DIAZINON INSECT SPRAY
10885	GCP		MALORAN 50% SELECTIVE HERBICIDE
10889	CRE		SUPER-LASTIC WOOD PRESERVATIVE & SEALER-CLEAR
10891	TUC		BARNFLY SPRAY RESIDUAL CONCENTRATE CONTAINS DIMETHOATE
10892	KEY	GOO	GLOWON TREE KILLER
10897	FMC		SEED PROTECTANT FUNGICIDE POLYRAM LIQUID

10898	CGC	SPECTRACIDE GARDEN SPRAY INSECTICIDE LIQUID CONTAINS DIAZINON
10899	CGC	SPECTRACIDE LAWN AND GARDEN INSECT KILLER GRANULAR CONTAINS 5X DIAZINON
10911	CFR	CERTIFIED 55 SELECTIVE BROADLEAF WEED KILLER CONTAINS 2,4-D AND MECOPROP
10912	NAC	NATIONAL CHEMSEARCH SELECT-TROL
10914	GCP	GREEN CROSS GARDEN AND FRUIT TREE SPRAY
10915	PFZ	PFIZER MECOPROP 48
10916	PFZ	PFIZER MECOPROP 2,4-D
10918	RIE	RIKOF LINDANE RESIDUAL INSECT SPRAY
10926	NPU	PROTOX A/85 PRESERVATIF IMPERMEABLE POUR LE ROIS
10927	INT	CO-OP CORN SEED PROTECTANT DUST CONTAINS AND METHOXYCHLOR
10929	SCT	PRO TURF BROAD SPECTRUM GRANULAR WEEDICIDE CONTAINS 2,4-D AND DICAMBA
10930	SCT	SHY KANSEL GRANULAR WEED CONTROL CONTAINS 2,4-D AND DICAMBA
10931	SUD	ENL CHAPERONE RABBIT AND DEER REPELLENT
10933	SUD	ENL CHAPERONE POWDER FOR USE ON FLEA KILL BED OR CATNAP
10936	DOW	PLICTRAN 50W MITICIDE
10947	DOW	DOW TCA PELLETS INHIBITED
10949	GCP	GREEN CROSS POISON IVY KILLER
10951	PFZ	PESTROY LIQUID RESIDUAL INSECTICIDE
10952	FMC	LIQUID FRUIT TREE SPRAY
10954	SCU	SCOTT'S CURE DUST CONTAINS ENDOSULFAN, CARBARYL, ZINEB AND SULPHUR
10957	CBC	PYRETHRUM LIQUID DTP FOR CONTROL OF BLOWFLIES ON FISH
10959	UNR	PRO-GRO SYSTEMIC SEED PROTECTANT FOR ONIONS
10964	WIL	WILSON'S EVERGREEN SPRAY - SYSTEMIC INSECTICIDE - MITICIDE
10965	WIL	WILSON'S 50% SEVIN INSECTICIDE WETTABLE POWDER
10966	SIC	SICO INCOLORE NO 774-104 PRESERVATIF HYDROFUGE
10968	CRA	COLIN ROSS CUSTOM FORMULATION INSECT REPELLENT
10969	GCP	GREEN CROSS ESTAMINE 80 MCPA WEED KILLER
10970	GCP	GREEN CROSS ESTAMINE 80 2,4-D LOW VOLATILE LIQUID WEEDKILLER
10971	FMC	LIQUID WONDER WEEDEE
10973	FMC	WEED PREVENTER SPRAY WITH DACTHAL WETTABLE POWDER
10974	FMC	GRANULAR WEED PREVENTER WITH DACTHAL
10978	CGA	BASUDIN 5G GRANULAR INSECTICIDE CONTAINS DIAZINON
10980	CGA	BASUDIN 14G GRANULAR INSECTICIDE CONTAINS DIAZINON
10981	CGA	ACARABEN 50E EMULSIFIABLE INSECTICIDE OF CHLORBENZILATE
10982	FMC	LIQUID GARDENALL SPRAY
10984	TUC	CIOLAC INSECTICIDE LIVESTOCK DUST CONTAINS 3X CIODRIN
10985	LAT	LATER'S 1% LINDANE DUST INSECTICIDE
10986	UNR	VITAFOL LIQUID SEED PROTECTANT
10988	CGA	PRIMATOL A.P. 5:5 BRAND OF ATRAZINE AND 2,4-D GRANULAR HERBICIDE
10991	SHL	BARON INSECTICIDE 75% WETTABLE POWDER
10992	MIT	CHLORDANE 40S OIL CONCENTRATF INSECTICIDE
10995	LAT	LATER'S ANIMAL INSECT POWDER CONTAINS LINDANE
10999	RAL	PURINA INSECTICIDE FOGGING SOLUTION

11000	HAL	PURINA CATTLE INSECTICIDE DUST
11001	CRD	CS-RA-1 LIQUID SELECTIVE PRE-PLANT HERBICIDE
11002	SPL	GIL BORDEN GREENS AND FAIRWAYS GRANULAR CRABGRASS PREVENTER
11003	GCP	GREEN CROSS GRANULAR VEGETATION KILLER
11005	CYC	CYTHOL POISON IVY KILLER CONTAINS AMITROLE
11006	FMC	ETHTON S PLUS THIRAM 7.5 INSECTICIDE-FUNGICIDE
11015	CLL	BOITIN STAIN CLEAR (CONTAINS PENTACHLOROPHENOL)
11016	GCP	BROMOPHOS 25% WETTABLE POWDER INSECTICIDE
11026	DIT	PRINCEP 4G GRANULAR HERBICIDE OF SIMAZINE
11027	HRM	BRAMCO MANZATE A DUST POTATO FUNGICIDE
11028	VAR	GUARDSMAN FUNGICIDE M WETTABLE POWDER CONTAINS MANEB
11031	LAT	LATER'S LAWN WEEDKILLER LIQUID 2,4-D AMINE
11034	PEF	SABITHANE-80-90% MANER WP AGRICULTURAL FUNGICIDE
11036	MBE	MARQUETTE LARVEX 5% INSECTICIDE
11037	MRE	MARQUETTE MANTOX INSECTICIDE SPRAY
11038	SAN	SANFAX DYNA-KILL CONCENTRATED OIL SOLUBLE INSECTICIDE
11039	CHD	CHAPCO S S C CONCENTRATE LIQUID FUNGICIDE CONCENTRATE FOR SAP-STAIN AND CERTAIN MO
11046	DIT	DIAZINON 1% INSECTICIDE SOLUTION
11048	FEP	FPC LIQUID LINDANE 1% RESIDUAL INSECTICIDE
11050	FIS	FISONS DURSHAN 25E EMULSIFIABLE INSECTICIDE
11051	LAT	LATER'S 10% MANZATE 200 POTATO SEED TUBER FUNGICIDE
11052	HAL	MOSS-STOP
11054	MED	LFTHALAIRE A-30 AN AEROSOL INSECTICIDE CONTAINING DICHLORVOS
11055	GCP	GREEN CROSS ESTAMINE NON-VOLATILE BRUSHKILLER 80 LIQUID HERBICIDE
11061	DUQ	TERSAN 1991 TURF FUNGICIDE WETTABLE POWDER
11062	DUQ	BENLATE FUNGICIDE WETTABLE POWDER FOR ORNAMENTALS
11066	FMC	AFESIN 50% HERBICIDE WETTABLE POWDER CONTAINS MONOLINURON
11067	FMC	AFESIN 2 HERBICIDE
11070	NO*	TARCOATE PURE TAR CREOSOTE
11071	NO*	TARCOATE PENTASOL WOOD PRESERVATIVE CLEAR, GREEN OR BROWN CONTAINS PENTACHLOROPHENOL
11072	SIO	CROSS COUNTRY WEED KILLER FOR LAWNS
11075	UNR	SYSTEMIC NON-MERCURIAL VITAFLO D,R, SEED PROTECTANT
11076	SHL	VAPONA/MALATHION INSECTICIDE FOGGING SOLUTION
11077	SHL	VAPONA/MALATHION INSECTICIDE FOGGING SOLUTION
11080	TEC	DYNAFOG 99 READY-TO-USE INSECTICIDE
11084	SHA	SHAMROCK MALATHION 50% E.C.
11086	VEL	VELSICOL MCPAK 64 LIQUID WEED KILLER
11087	INT	CO-OP MCPAK 64 LIQUID WEED KILLER
11088	CHP	MANTOX 80% MANER W.P. FUNGICIDE
11089	INT	CO-OP 75% MCPA SODIUM SALT SOLUBLE POWDER WEED KILLER
11091	AMC	SUPER D WEEDONE FOAM WEED KILLER
11092	VEL	WARFARIN PLUS SULFAQUINOXALINE CONCENTRATE INSECTICIDE
11093	VEL	DIPHACIN - 110 CONCENTRATE RODENTICIDE
11094	VEL	VELSICOL WARFARIN CONCENTRATE RODENTICIDE
11095	VEL	VELSICOL PIVACIN CONCENTRATE RODENTICIDE CONTAINS PINDONE
11096	LAT	LATER'S SEVIN 50% W.P. INSECTICIDE

11099	DIB	DIA	BRAVO W-75 WP FUNGICIDE
11101	MEC		WETTABLE POWDER MERTECT 460 THIABENDAZOLE FUNGICIDE
11104	STD		STAN CHEM MANCOZEB POTATO SEED PIECE FUNGICIDE DUST
11107	GUL	BRE	OUTFOX POST-EMERGENCE LIQUID CORN HERBICIDE
11110	TUC		BIN TREAT CONTAINS MALATHION
11111	AMC	JOS	VEGIFEN 2-E EMULSIFIABLE LIQUID HERBICIDE
11113	OLH		OCHEMCO AMINE 96
11115	UAJ		SEVIN 4 OIL
11125	RIL		RICHARDSON'S MALATHION 50E OUTDOOR SPRAY CONCENTRATE
11130	OLM		OCHEMCO MALATHION 50E,C.
11131	RIL		RICHARDSON'S 1% DIAZINON HOUSEHOLD INSECTICIDE SPRAY
11132	FAH	MCC	FARNAM SUPER DIF-FLY SUGAR-BASE FLY KILLER CONTAINING TRICHLORFON
11134	OAC		DACO ELECTRIC FOGGER PREMIUM FLY SPRAY
11135	INT		CO-OP NEW READY-TO-USE WARRLE KILLER (POUR ON TREATMENT)
11136	VIT	VIR	LETHALAIRE B-6 BEE-WASP KILLER
11141	NAC		NATIONAL CHEMSEARCH P-O-W-WASP SPRAY
11143	GCP		ODVP FLY KILLER
11145	RIL		RICHARDSON'S CHLOR 40 - SOIL - TURF INSECTICIDE
11147	SAF		SANEX 0.5% LINDANE (RESIDUAL INSECTICIDE)
11149	JOM		OFF1 CONCENTRATE INSECT REPELLENT SOLUTION
11151	DOO		DOMTAR CREOSERVE WOOD PRESERVATIVE CONTAINS CREOSOTE
11152	DOO		DOMTAR NO. 1 CREOSOTE OIL WOOD PRESERVATIVE
11155	ROY		5% MFTMOXYCHLOR IN OIL RESIDUAL SPRAY
11156	FAH	MCC	FARNAM READY-TO-USE STABLE AND HORSE FLY SPRAY SOLUTION CONTAINING DICHLORVOS INSECTIC
11158	KEP		FPC 1% DIAZINON LIQUID
11159	KEM		RIDDEX C-2 RESIDUAL INSECTICIDE CONTAINS CHLORDANE
11163	RAL		PURINA WOUND PROTECTOR - LIVESTOCK BOMB INSECTICIDE
11167	THU	MCC	STARBAR GOLDEN MALRIN SUGAR BAIT
11168	DIB	DIC	EXOTHERM TERMIL A SPECIAL FUNGICIDE POWDER FOR BOTRYTIS CONTROL
11174	CHP		BETASAN CRABGRASS PREVENTER CONTAINS BENSULIDE
11175	GCP		GREEN CROSS FLY KILLER SPRAY CONCENTRATE CONTAINING TRICHLORFON
11178	KEM		RIDDEX M/X/L FOGGING INSECTICIDE
11181	GCP		GREEN CROSS DRILLBOX DCL POWDER CONTAINING DIAZINON, CAPTAN AND LINDANE
11182	CDS		WEED OUT PRESSURIZED FOAM FOR LAWNS CONTAINS 2,4-D AND MFCOPROP
11186	FMC		CYPREX 65-W CONTAINS DODINE FUNGICIDE POWDER
11188	GCP		GREEN CROSS LIVESTOCK INSECTICIDE POWDER CONTAINS CIODRIN
11197	FMC		MANEB 80-W FUNGICIDE WETTABLE POWDER
11198	LAT		LATER'S COUCH (QUACK) GRASS KILLER WITH TCA WATER SOLUBLE PELLETS
11199	DIT		MOUSE SEED RODENTICIDE BAIT CONTAINS STRYCHNINE
11200	CHV		ORTHO BRUSH KILLER A
11202	FMC		LIQUID MULTISPRAY INSECTICIDE WITH DIAZINON
11203	TUC		FLYRON INSECTICIDE 75% RESIDUAL BARN SPRAY
11208	MHE		SOLNET UN HERBICIDE

11213	CHP		CHIPMAN ANT AND GRUB KILLER GRANULAR CONTAINS CHLORDANE
11214	CHP		DUTOX SYSTEMIC INSECT KILLER
11220	GCP		GRFEN CROSS LIVESTOCK INSECTICIDE PRESSURIZED SPRAY
11231	FMC		CAPTAN 50W FUNGICIDE WETTABLE POWDER
11222	NAC		NATIONAL CHEMSEARCH FENOCIL WEED KILLER
11226	DIT		SULFAMATE-80 HERBICIDE CONCENTRATE
11228	FMC		METHOXYCHLOR 5X SOLUTION INSECTICIDE
11229	DIT		MALATHION 50S OIL CONCENTRATE INSECTICIDE
11230	DIT		CHLORDANE 25G GRANULAR INSECTICIDE
11231	DIT		CHLORDANE 5G - GRANULAR INSECTICIDE
11232	HBE		STERIL (DESTRUCTEUR DE V EG ETATION)
11234	NAP		BETANAL POST-EMERGENCE HERBICIDE FOR SUGAR BEETS
11235	GRE		GREEN VALLEY MANEB 80 WP FUNGICIDE
11236	CHV		ORTHO WEED-B-GON JET WEEDER (PRESSURIZED)
11239	CHV		ORTHO CYGON 2E INSECTICIDE CONTAINS DIMETHOATE
11240	CHV		ORTHO FRUIT AND VEGETABLE INSECT CONTROL
11241	INT		CO-OP SPOT WEED KILLER CONTAINS 2,4-D AMINE, MECOPROP
11242	INT		POOL BRAND 2,4-D AMINE 80 LIQUID WEED KILLER
11243	INT		POOL BRAND MCPA SODIUM SALT 48 LIQUID WEED KILLER
11247	INT		POOL BRAND MCPA AMINE 80 LIQUID WEED KILLER
11249	CHV		ORTHO ROSE AND FLORAL DUST
11251	DUG		LOROX G LINURON HERBICIDE
11252	ABB	ABC	DIPEL RACILLUS THURINGIENSIS VAR. ALESTI W.P.
11253	OLN		OLIVER MANEB 80 W WETTABLE POWDER FUNGICIDE
11254	PFF		PFIZER DALAPON GRASS KILLER
11256	FIS		FISONS FI-FLY BAIT CONTAINS TRICHLORFON
11262	LAT		LATER'S BEEF TICK AND GRUB CONTROL WP CONTAINS BHC, AND ROTENONE
11265	KEL	WER	MOLD CURB LIQUID CONTAINING PROPIONIC ACID
11266	KEL	WER	MOLD CURB DRY POWDER
11267	LAT		LATER'S ALGAECIDE - WITH COPPER SULFATE SOLUBLE GRANULES
11268	KIN		KING 15X ZINER MUSHROOM DUST
11269	SUP		SUPERSWEET FLY BAIT CONTAINS DICHLORVOS
11270	SHL		VAPONA NO-PEST INSECTICIDE AEROSOL CONTAINS DICHLORVOS
11272	CHV		ORTHO SPOT WEED AND GRASS KILLER (PRESSURIZED) CONTAINS
11273	CHP		CHIPMAN MECOPROP + 2,4-D WEEDKILLER LIQUID
11276	AMC	JOS	AMILON WP PRE-EMERGENCE WEEDKILLER CONTAINS CHLORAMBEN AND LINURON
11279	CHV		ORTHO DIAZINON SOIL AND FOLIAGE DUST
11281	CHG	CHH	DYLOX U-L-V SPRAY INSECTICIDE CONTAINS TRICHLORFON
11282	CGA		PRIMATOL AP 5:5 ATRAZINE + 2,4-D AMINE GRANULAR HERBICIDE
11284	STF		EPTAM 8-E SELECTIVE HERBICIDE
11287	FMC		DIMETHOATE 4-E INSECTICIDE EMULSIFIABLE CONCENTRATE
11289	STF		EPTAM 10:0 GRANULAR SELECTIVE HERBICIDE
11291	MEC		HERTECT 360 THIABENDAZOLE FUNGICIDE
11300	CHP		WEEDRITE AEROSOL WEED AND GRASS KILLER CONTAINS PARAQUAT
11301	AMC	JOS	EMULSAVERT - D AN INVERT EMULSION FORMULATION OF 2,4-D
11302	INL		THURICIDE HPC CONTAINS RACILLUS THURINGIENSIS
11308	CHP		CHIPMAN THERMA-FDG M-L SOLUTION (AN INSECTICIDE CONTAINING

11313	CMG	CHH	METHOXYCHLOR AND LETHANE)
11314	KFM		BAYGON OSC INSECTICIDE
11315	DOW		RIDDEX MAL-FOG 55 FOGGING INSECTICIDE CONCENTRATE
11316	KEM		DURSBAN 25W WETTABLE POWDER INSECTICIDE
11321	CHP		RIDDEX M/X/L-25 FOGGING INSECTICIDE CONCENTRATE
11323	SML		HERBITOX MCPA LIQUID WEEDKILLER FROM POTASSIUM SALT OF MCPA
11325	AEF		ENDAVEN WILD OAT HERBICIDE
11326	WDB		DURABLE CEDAR MOTH PROOFER (PRESSURIZED)
			RESIDUAL INSECTICIDE LIQUID CONTAINING DIAZINON, PYRETHRINS AND PIPERONYL BUTOXIDE
11329	INT		POOL N.M. DRILL BOX SEED TREATMENT POWDER CONTAINS MANEB
11337	AMC	AMI	EMULSAMINE E-3 LIQUID HERBICIDE
11340	VAR		GIARDSMAN MANEB-THIODAN DUST
11341	MRY		ASULOX ASULAM SODIUM SALT, LIQUID SELECTIVE WEEDKILLER
11342	CHM	DIT	ROZOL MINERAL OIL FOR PCO AND MANUFACTURING USE
11343	CHM	KEM	ROZOL RODENTICIDE FOR PCO AND MANUFACTURING USE
11357	SUP		SUPERSWEET FLY BAIT CONTAINS DICHLORVOS AND RONNEL
11358	INT		CO-OP CHLORDANE 40% EMULSIFIABLE CONCENTRATE INSECTICIDE
11359	SAN		SANFAX 473 EC INSECTICIDE
11363	SAG		SANEX 10% CHLORDANE EMULSIFIABLE CONCENTRATE
11364	SAG		SANEX 40% CHLORDANE EMULSIFIABLE CONCENTRATE
11365	SAG		SANEX VAPOR FOG LIQUID INSECTICIDE
11368	LAL		LALCO MOTH PROOFER (PRESSURIZED)
11369	ALT		ALSI MOTH PROOFER (PRESSURIZED)
11372	THU	MCC	STARBAR GOLDEN MALRIN LIQUID
11374	KEM		RIDDEX CHLORDANE 40 EMULSIFIABLE CONCENTRATE INSECTICIDE
11375	FAP		FAMILEX PRESSURIZED SPRAY FLY GAS BOUILLIE SOUS PRESSION
11376	JIT		JITTO JITOGAS AEROSOL INSECTICIDE
11380	MBE		MARQUETTE INSECTEX POUDDRE INSECTICIDE CONTIENT 5% CHLORDANE
11382	MBE		MARQUETTE PROLIN IN PELLETS KILLS RATS AND MICE
11385	SYD		INDUSTRIAL FORMULATION OF DIAZINON INSECTICIDE
11389	OLS		OCHEMCO NM SINGLE BOX SEED TREATMENT POWDER CONTAINS MANEB
11391	OLS		OCHEMCO NM DUAL PURPOSE DRILL BOX SEED TREATMENT POWDER CONTAINS MANEB AND LINDANE
11396	ROM		KERR 50-W
11397	THU	MCC	STARBAR GRUBEX
11399	MGK	LEI	PURICIDE MOSQUITO ADULTICIDING CONCENTRATE
11400	PED	PEL	DECCO APPLE COATING WT-56 WITH FUNGICIDE THIABENAZOLE
11410	FMC		POMOGREEN ROSE & FLOWER FUNGICIDE
11413	STF		THIODAN 50 WP GARDEN & HOME INSECTICIDE
11414	FMC		POMOGREEN ROSE AND FLOWER DUST
11415	FMC		TREE AND SHRUB DUST KILLS INSECTS ON SHRUBS, EVERGREENS
11418	HBE		BEXCOL INSECTICIDE & VAPORIZER CONTIENT DIAZINON
11420	INT		CO-OP METHOXYCHLOR 50% WP INSECTICIDE
11421	CHV		ORTHO LAWN DISEASE CONTROL W.P.
11423	UNR		VITAFLO - 280 LIQUID SEED PROTECTANT (WESTERN CANADA)
11425	PLG		PLANTO QUINTOZENE 75 WP FUNGICIDE
11426	FRD		FRANKLIN ANIMAL INSECT POWDER
11428	DAL		FLAIR SHAMPOO FOR DOGS & CATS



11429	MTC	CANADFX PET SHAMPOO
11430	REC	CANADIAN TIRE INSECT REPELLENT
11432	FIS	FISONS FI-DRIN LIVESTOCK DUST
11433	FIS	FISONS FI-FLY SCATTER BAIT
11434	FIS	FISONS FI-VAP LIVESTOCK SPRAY
11436	LAT	LATER'S 5% DIAZINON GRANULAR INSECTICIDE
11437	LAT	LATER'S DIAZINON 12.5% LIQUID INSECTICIDE
11441	VAR	GUARDSMAN 2,4-D AMINE 80 LIQUID WEEDKILLER
11444	GCP	MESORAND 50 W
11446	CHP	CHIPMAN LAWN & TURF
11448	VAR	GUARDSMAN LAWN-SAVE
11452	PLG	PLANTCO BENOMYL WETTABLE POWDER SYSTEMIC FUNGICIDE
11456	CHP	POP-IN ROSE AND FLOWER SPRAY INSECTICIDE, FUNGICIDE, MITTICIDE
11457	CHP	POP-IN FRUIT TREE SPRAY INSECTICIDE-FUNGICIDE
11458	CHH	CIL LAWN WEED KILLER
11459	CRB	CIL SLUG KILLER PELLETS
11460	HAP	TRUBAN WETTABLE POWDER FUNGICIDE
11465	CHV	ORTHO BENOMYL SYSTEMIC FUNGICIDE
11466	SCT	MLL PROTURF GRANULAR FUNGICIDE 11
11473	DIA	BRAVO FLOWABLE AGRICULTURAL FUNGICIDE
11478	HAT	BARTLETT FERAM 76 FUNGICIDE
11479	CRB	CIL ANT & GRUB KILLER
11497	PRG	DFLSPRAY T-148 TOBACCO SUCKER CONTROL AGENT
11498	PRG	DELETE TOBACCO SUCKER CONTROL AGENT
11499	FAC	NOF SPROUT-OFF FOR CONTROL OF TOBACCO SUCKERS
11500	UNR	ROYALTAC CONTACT TOBACCO SUCKER CONTROL AGENT
11505	RAH	HOUSE & GARDEN INSECT KILLER
11512	CHP	CHIPMAN FRUIT TREE SPRAY CONCENTRATE CAPTAN-IMIDAN
11514	MAR	MANCHESTER BUG KILLER DUST
11515	MAR	RUG KILLER DUST
11520	UNR	LIQUID MH-30 A PLANT GROWTH REGULATOR
11523	COA	PIN CORRA MOSQUITO COILS (CONTAINS PYRETHRINS)
11527	EMA	EMTROL 16308 TOBACCO SUCKER CONTROL
11535	CER	CERTI-MIST
11540	KEM	RIDDEX 3610 ULV FOGGING CONCENTRATE INSECTICIDE
11543	CHP	HOPPER-SPRAY INSECTICIDE
11546	FLY	FLY KING AEROSOL INSECTS KILLER
11548	WIL	WILSON'S SYSTEMIC FUNGICIDE
11550	FAC	NOF DE-SPROUT-V
11551	CHP	MCPA AMINE 80 LIQUID WEED KILLER
11558	FAC	NOF FAIR-TAC FOR CONTROL OF TOBACCO SUCKERS
11559	ANS	ANT SUCKER PLUCKER TOBACCO SUCKER CONTROL AGENT 148
11561	PEK	PEL PENTRETE 148 FOR TOBACCO SUCKER CONTROL
11562	STD	STAN-CHEM 2,4-D AMINE 96
11565	ABE	WACO 1% BAYGON
11570	NAP	BETANAL-475 POST-EMERGENCE HERBICIDE
11571	FIS	FISONS 2,4-D AMINE 80 LIQUID WEEDKILLER
11574	INT	2,4-D AMINE 96

11575	STD		SPROUT-STOP POTATO SPROUT INHIBITOR CONTAINS CHLORPROPHAM
11576	STO		STAN-CHEM SODIUM TCA 95% GRASS AND CONIFER KILLER
11581	EMA		EMTROL 1601 TOBACCO SUCKER CONTROL LIQUID CONTAINS CATTY ALCOHOL
11583	CHP		ATALCIDIE SODIUM CHLORATE WEED KILLER
11585	FMC		SUMITHION 40-W INSECTICIDE
11588	SAF		SILVERFISH INDUSTRIAL AEROSOL
11590	CHP		CHIPMAN METHOXYCHLOR EMULSIFIABLE CONCENTRATE INSECTICIDE
11591	CHP		CHIPMAN MALATHION 50 EMULSIFIABLE CONCENTRATE INSECTICIDE
11592	VEL		DIPHACIN 120 RODENTICIDE POWDER
11594	USB		USC COREX
11599	CHP		5% SEVIN DUST GENERAL PURPOSE INSECTICIDE
11607	CHP		CHIPMAN CORN-OIL CONCENTRATE CONTAINS ATPLUS 300-F
11611	DAR		WOOD PRESERVATIVE
11612	DAR		DAR 10 GREEN WOOD PRES
11618	FIS		FISONS MCPA AMINE 80 LIQUID WEEDKILLER
11635	GCP		BLACK LEAF 4
11637	ELA		A-REST EC
11646	ANS	ANT	SPROUT-STOP LIQUID GROWTH RETARDANT
11648	NOX		NOXALL FLEA NEK-TYF POWDER FOR CATS
11650	ANS	ANT	RETARD LIQUID GROWTH RETARDANT
11652	ECO	UAF	EPCO TRICHLORFOR POUR ON CATTLE INSECTICIDE
11668	VEL		RAMIK RED RODENTICIDE
11669	VEL		RAMIK GREEN
11670	VEL		RAMIK BROWN
11671	DAR		DARWORTH STAIN & WOOD PRESERVATIVE - 90 SEASHELL
11672	DAR		DARWORTH STAIN & WOOD PRESERVATIVE - 65 NUTHEG BROWN
11673	DAR		DARWORTH STAIN & WOOD PRESERVATIVE - 80 DUNE BEIGE
11674	DAR		DARWORTH STAIN & WOOD PRESERVATIVE - 75 CHESTNUT BROWN
11675	DAR		DARWORTH STAIN & WOOD PRESERVATIVE - 55 HONEYTONE
11676	DAR		DARWORTH STAIN & WOOD PRESERVATIVE - 50 GLEN GREEN
11677	DAR		DARWORTH STAIN & WOOD PRESERVATIVE - 45 EVERGREEN
11678	DAR		DARWORTH STAIN & WOOD PRESERVATIVE - 35 COLONIAL RED
11679	DAR		DARWORTH STAIN & WOOD PRESERVATIVE - 30 MEADOW GOLD
11680	DAR		DARWORTH STAIN & WOOD PRESERVATIVE - 25 SIERRA REDWOOD
11684	ARE		WACO PYRETHRIN EMULSIFIABLE CONCENTRATE 1-10
11685	CHM	KEM	ROZOL READY-TO-USE RAT AND MOUSE BAIT
11686	CHM	KEM	ROZOL BLACK READY-TO-USE RAT AND MOUSE BAIT
11694	CYC		AMINO TRIAZOLE WEEDKILLER CONTAINS AMITROLE, SOLUBLE POWDER
11702	FMC		FMC STIK WP NAA PLANT GROWTH REGULATOR
11708	CHR		CIL SILK
11713	LEG		REZ PENTA CLEAR WOOD PRESERVATIVE CONTAINS PENTACHLOROPHENOL
11714	LEG		REZ PENTA WOOD PRESERVATIVE
11722	UNW		SLD GRO LIQUID
11723	NAC		NATIONAL CHEMSEARCH GRO-TARD GROWTH RETARDANT FOR GRASS
11726	VIG		VIGORO ANT AND GRUB KILLER
11729	SAN		SANFAX LIQUID 5A0 EMULSIFIABLE INSECTICIDE CONCENTRATE

11747	TST	VAR	SILVISAR 550 LIQUID TREE KILLER
11774	STD		STANDARD WOOD PRESERVATIVE
11775	STD		STANGARD R WOOD PRESERVATIVE
11776	CNQ		PULVEX ZEMA DIP INSECT.
11781	WIL		WILSON'S WARFARIN MEAL
11787	CHP		CHIPMAN LAWN WEED KILLER LIQUID MECOPROP AND 2,4-D
11788	MRZ		MARTAN 50 WP
11789	CNK		WEX MULTI-PURPOSE WETTING AGENT
11798	HAZ	PLG	BASE F238 POWDERY MILDEW SPRAY
11809	CHP		AGRAL 90 A NON-IONIC LIQUID WETTING AND SPREADING AGENT
11810	PLG		HORMOND 80 WEEDKILLER
11817	CHP		CHIPMAN LAWN WEED KILLER LIQUID MELCOPROP, DICAMBA, 2,4-D
11836	ROK		TIMBER-LIFE WOOD PRESERVER
11838	WIL		WILSON'S WARFARIN PELLETS
11843	VEL		BELT 5 D INSECTICIDE
11852	WFA		WEDEX SAFETY BAR
11855	ARE		WACO INDUSTRIAL MICRO SPRAY CONCENTRATE
11864	PLG		B-NINE, GROWTH CONTROL SPRAY
11865	PLG		B-NINE, GROWTH CONTROL SPRAY
11866	PLG		B-NINE
11880	PLG		NO DAMP FOR DAMPING OFF DISEASES IN SEEDLINGS AND CUTTINGS
11884	ROM		TRITON 81956 AGRICULTURAL SPREADER STICKER
11886	ROM		TRITON XA SPECIAL SPRAY ADDITIVE FOR AGRICULTURAL HERBICIDES
11887	ROM		TRITON XA SPRAY ADDITIVE FOR AGRICULTURAL HERBICIDES
11892	CBH		CIL WEED-ALL SOLUBLE GRANULES
11893	CBH		CIL WEED-ALL
11905	UMK		ALAR 85, A GROWTH REGULANT
11909	CHP		DIAZOL LN & GARD INS KILL
11911	CHP		OIAZINON 5G GRANULES INSECTICIDE
11913	CHP		OIAZINON GARDEN SPRAY
11926	INT		COOP WARBLE KILLER
11945	SAF		ROZOL READY-TO-USE RAT BAIT
11971	INT		CO-OP SURFACTANT OIL CONCENTRATE
11972	INT		CO-OP EMULSIFIABLE SPRAY OIL FOR WEED CONTROL IN CORN
12001	FMC		MALATHION 4-PYRETHRO 101 INSECTICIDE DUST FOR MUSHROOMS
12011	PLG		STIM-ROOT ROOTING HORMONE POWER #1
12012	PLG		STIM-ROOT ROOTING HORMONE POWER #2
12013	PLG		STIM-ROOT ROOTING HORMONE POWDER #3
12015	PLG		SEEDLESS SET HORMONE SPRAY
12027	CHP		CHP FLOOR-BAIT GRANULAR INSECTICIDE
12028	CHP		CHIPMAN CAPTAN FLOWABLE SEED FUNGICIDE
12029	CHP		CHIPMAN CAPTAN 30 METHOXYCHLOR 3 FLOWABLE SEED TREATMENT
12030	CHP		KORLAN LIQUID INSECTICIDE
12036	CHV		ORTHO TOMATO BLOSSOM FRUIT SET
12039	FMC		ALAR 85W GROWTH REGULANT
12071	GCP		CONTAK SUCKER CONTROL AGENT
12082	CHP		CHP BLACK FLY & MOSQUITO SPRAY
12090	VEL		BELT 40Z WP
12093	SHL		KORNOIL CONCENTRATE

12094	SHL	KORNDIL
12099	WIL	WILSON'S LIQUID CRABGRASS KILLER
12100	WIL	WILSON'S GRANULAR MAGGOT KILLER
12119	CGC	AMETRYNE 25 FC
12132	PLG	AFRICAN VIOLET SPRAY EMULSIFIABLE MITICIDE
12133	HIE	BIKOE CHLORDANE GRANULES
12134	GAP	FORMALINE-GARDO-POTSON
12136	GRO	PERMA-KILL GRANULAR DURSBAN
12137	GRD	RTO-IT GRANULAR CHLORDANE
12145	GRO	LAHN-A-MAT D-TER-ND CONTAINS CHLORLHAL
12214	FMC	AQUASHADE
12221	BAZ	BASAGRAN LIQUID HERBICIDE
12222	MAP	TRURAN FUNGICIDE 25% EC
12247	SAF	WARFARIN 0.5% CONCENTRATE POWDER
12279	GCP	EASOUT W.P. SYSTEMIC FUNGICIDE
12295	DIV	LIQUID B INSECTICIDE SOLUTION
12301	CHP	CHIPTAC TOBACCO SUCKER CONTROL AGENT
12352	FAV	FAVORITE BIRD BATH
12353	FAV	FAVORITE FLEA COLLAR FOR DOGS
12354	FAV	FAVORITE FLEA COLLAR FOR CATS
12406	SAF	RDOL ALL WEATHER BAIT BLOCKS
12452	CHH	CIL FRUIT TREE SPRAY CONTAINING CAPTAN AND PHOSMET
12454	CRB	CIL GARDEN SPRAY CONTAINING 12.5% DIAZINON
12455	CRH	CIL FRUIT TREE SPRAY CONTAINING CARHARYL CAPTAN MALATHION
12456	CHH	CIL CHLORDANE ANT AND GRUB KILLER
12458	CRH	CIL DIAZINON MAGGOT KILLER
12523	MRE	MARQUETTE TOTAL AEROSOL FOAM WEED AND GRASS KILLER
12525	MBE	MARQUETTE POP-IN PRE-MEASURED WATER SOLUBLE PACKETS FRUIT TREE SPRAY
12526	MBE	MARQUETTE FRUITS PLUS, WETTABLE POWDER
12527	MHE	MARQUETTE POP-IN PRE-MEASURED WATER SOLUBLE PACKETS ROSE AND GARDEN SPRAY
12536	CHH	CIL SOIL AND BULB DUST CONTAINING CHLORDANE AND CAPTAN
12537	CRH	CIL GARDEN FUNGICIDE CONTAINING FOLPET
12598	CHV	ORTHO DIAZINON GRANULAR INSECTICIDE
12635	MRE	MARQUETTE EXTROL GRANULAR DRIVEWAY WEEDKILLER
12639	MHE	MARQUETTE SOLIN INSECTICIDE FUNGICIDE DUST
12644	CAT	WEED-AWAY NON-SELECTIVE WEED KILLER
12645	JUD	FMC KILLER KANE WEEDKILLER TARIETS FOR LAWNS
12650	CHP	CHTPHAN STERIL
12656	MRE	MARQUETTE ORGANIC BIOLOGICAL INSECTICIDE
12663	CHP	CHTPHAN ORGANIC BIOLOGICAL INSECTICIDE
12672	CHP	MOUSE KILLER
12831	CHP	RAPID APHID KILLER
12848	MRE	MARQUETTE RAPID APHID KILLER
12857	WIL	WILSON'S GRANULAR REPELL DOG AND CAT REPELLENT
12868	SAF	VAPD 5 FOGGING SOLUTION
12927	GRH	ASH ALGIMYCIN GLB-X POWDER ALGICIDE
12931	MRZ	MARZONE TRIFLURALIN 4 EC

12967	MOL	LASSO II GRANULAR HERRICIDE
13051	IJNR	VITAVAX-CAPTAN 30 W NON MERCURIAL SYSTEMIC SOIL FUNGICIDE
13052	MBE	MARQUETTE ROSE AND FLOWER LIQUID INSFCTICIDE FUNGICIDE
13064	SAL	SEVIN WETTABLE POWDER
13065	CHB	CTL ROSE SHRIH AND FLOWER SPRAY
13086	SAF	MOXY INSECT KILLER AEROSOL
13153	INT	CO-OP VA-PDRFOG LIQUID FOGGING INSECTICIDE
13212	CHG	RAYGON MOS INSECTICIDE
13296	DUJ	LIGNASAN P FUNGICIDE
13300	SAN	SANFAX MICRU MIST
13339	OAC	INSECTICIDE RACKRUBHER OIL
13340	FMC	BLUFSTONE SUPERFINE
13359	VEL	RAPIK GREEN RODENTICIDE THPDW PAK
13378	MGK	PYROCIDIE FOGGING FORMULA 7067
13473	DAC	INSECTICIDE DAIRY CATTLE SPRAY
13557	WIL	WILSON'S RABBIT REPELL
13644	MOL	ROUNDUP LIQUID HERRICIDE
13652	CHP	DEFCOP POTATO, TOMATO AND VEGETABLE INSECTICIDE FUNGICIDE
13655	WIL	WILSON'S MANEH VEGETABLE FUNGICIDE
13657	WIL	WILSON'S CRAGRASS AND GARDEN WEED PREVENTER
13691	WIL	WILSON'S LIQUID DIAZINON INSECT SPRAY
13695	KEM	RIDDOX ABATE 2 G GRANULAR INSECTICIDE
13702	CHP	CHIPMAN DIAZINON DUST
13723	MBE	MAR-COP POTATO, TOMATO AND VEGETABLE INSECTICIDE FUNGICIDE
13737	MBE	MARQUETTE DALAPON SOLUBLE POWDER HERRICIDE
13836	FMC	LIME SULPHUR LIQUID INSECTICIDE

## PESTICIDES THAT ARE CONTAINED IN FERTILIZER

<u>Registration Number under Fertilizer Act (Canada)</u>	<u>Registrant under Fertilizer Act (Canada)</u>	<u>Pesticide</u>
211	Brockville Chemicals	Nutrite 10-6-4 Feed'n Bugaway Turf Special Lawn Food - chlordane 1.83%
258	Ciba-Geigy	Green Cross Weed 'N' Feed Lawn Fertilizer 20-10-5 and 2,4-D 0.90%
331	Simpson-Sears	Cross Country Pre Emergent Crab- grass Killer 10-6-4 with chlorthal 2.3%
415	Manchester Products	Super Green 10-6-4 with chlorthal 2.3%
418	Manchester Products	Manchester Super Green 7-7-7 with chlorthal 2.3%
601	United Co-ops	CO-OP Fertilin 10-6-4 Turf Fertilizer with Weed Killers 2,4-D 0.46%, mecoprop 0.23%, dicamba 0.043%
754	T. Eaton Co.	Eaton Tech Garden Grove Lawn Fertilizer 9-5-3 with 2,4-D 0.33%
755	T. Eaton Co.	Eaton Tech Garden Grove Lawn Fertilizer 10-6-4 2,4-D 0.44%, mecoprop 0.22%, dicamba 0.04%
1044	Green Valley	Green Valley Feed and Weed 5-5-0 with 2,4-D 0.9%
1383	Vigoro Division Swift Canadian	Golden Vigoro Lawn Weed and Feed 12-6-3 2,4-D 0.88%, mecoprop 0.44%, dicamba 0.08%
1565	Ciba-Geigy	Green Cross Lawn Green with Crabgrass Preventer 14-7-3 azak 3.9%
1635	Cyanamid	Aero (R) Green 10-6-4 Weed and Feed with 2,4-D 1.5%
1646	Green Valley	Green Valley 20-5-10 Hi-Light Feed and Weed with Killex 2,4-D 1.2%, mecoprop 0.56%, dicamba 0.10%
1707	Cyanamid	Aero (R) Green 10-6-4 Weed and Feed with Killex 2,4-D 0.45%, mecoprop 0.23%, dicamba 0.04%
1842	Knapp Garden Spots	Knapps 20-10-5 Weed and Feed with Killex 2,4-D 1.12%, mecoprop 0.56%, dicamba 0.10%
1895	Brockville Chemicals	Nutrite 4-12-8 Plant Food and Weed Preventer with trifluralin 0.31%
1927	Brockville Chemicals	Nutrite 10-6-4 Feed'n Crabcheck Lawn Food C. G. Preventer - chlorthal 1.1%
1929	Brockville Chemicals	Nutrite 10-6-4 Turf + Feed'n Weedaway with Killex 2,4-D 0.56%, mecoprop 0.28%, dicamba 0.05%

1953	Knapps Garden Spots	Knapps Lawn Boost 15-5-10 with chlordane - chlordane 1.2%
1955	Agrico Ltd.	Agrico Country Club 10-5-10 with Weed control 2,4-D 0.49%, mecoprop 0.227%, dicamba 0.047%
2053	Brockville Chemicals	Nutrite Fairway Feedn'n Weedaway 12-6-8 with Killex 2,4-D 1.46%, mecoprop 0.23%, dicamba 0.04%
2054	T.M. Spratt Ltd.	Spratts Eze-Weed 7-7-7 2,4-D 0.44%, mecoprop 0.22%, dicamba 0.04%
2055	So-Green Industries	So-Green Weed and Feed 7-7-7 2,4-D 0.46%, mecoprop 0.23%, dicamba 0.04%
2056	So-Green Industries	So-Green 7-7-7 Crabgrass Preventer contains azak 1.5%
2057	So-Green Industries	So-Green 7-7-7 with chlordane 0.94%
2061	Manchester Products	Super Green Plant-Food 10:6:4 Weed & Feed contains: amine 2,4-D 1.0% in 40 lb. Plastic Bags
2063	Manchester Products	Super Green Plant Food 7:7:7 Weed & Feed contains: amine 2,4-D 1.0% in 40 lb. Plastic Bags
2064	Green Cross Products	Green Cross Weed 'N' Feed-Killex Lawn Fertilizer 20-10-5 2,4-D 0.90%, mecoprop 0.45%, dicamba 0.084%
2066	Green Valley	Green Valley 20-5-10 Hi-Light Feed and Bugkil - chlordane 2.5%
2067	Home Hardware	BEAUTI-LAWN 10-6-4 Weed and Feed with 2,4-D, 2.5%
2068	Home Hardware	BEAUTI-LAWN 7-7-7 Weed and Feed with 2,4-D, 1.5%
2069	Hardi Gardens	Hardi Branch 20-5-10 Weed and Feed 2,4-D 1.12%, mecoprop 0.56%, dicamba 0.10%
2077	United Co-ops	CO-OP Fertilin 10-6-4 Turf Fertilizer with Crabgrass Preventer - tupersan 2%
2078	United Co-ops	CO-OP Fertilin 10-6-4 Turf Fertilizer with White Grub Killer with chlordane 2.5%
2080	O.M. Scott & Sons	Turf Builder 22-5-5 2,4-D 0.80%, mecoprop 0.80%
2081	O.M. Scott & Sons	Pro-Turf Fertilizer plus Dicot Weed Control 30-5-3 2,4-D 1.10%, dicamba 0.35%

2086	Simpson Sears Ltd.	Cross Country Weed and Feed 5-5-0 Processed Sewage 2,4-D 0.528%, mecoprop 0.264%, dicamba 0.052%
2087	Simpson Sears Ltd.	Cross Country Grub and Bug Killer 10-6-4 with chlordane 2.3%
2088	Cyanamid	Aero (R) True Green 10-6-4 Weed and Feed with 2,4-D 1.5%
2090	Cyanamid	Aero (R) True-Green 10-6-4 Weed and Feed with Killlex 2,4-D 0.46%, mecoprop 0.23%, dicamba 0.04%
2091	Chevron Chemicals	ORTHO-GRO Weed and Feed 21-4-4 2,4-D 0.63%, fenoprop 0.32%
2092	Cyanamid	Aero (R) True-Green 10-6-4 with chlordane 1.8%
2093	Chevron Chemicals	ORTHO-GRO Lawn Food 19-3-3 with sodium siduron 3.5%
2094	Wm. Stone Fertilizer Co.	Witts Weed and Feed 20-10-5 2,4-D 0.88%, mecoprop 0.44%, dicamba 0.08%
2095	Wm. Stone Fertilizer Co.	Green-up Weed and Feed 10-6-4 2,4-D 0.44%, mecoprop 0.22%, dicamba 0.04%
2096	Wm. Stone Fertilizer Co.	Mr. Green Weed and Feed 10-6-4 2,4-D 0.44%, mecoprop 0.22%, dicamba 0.04%
2097	Pacific Agro Co.	Agro Lawn Medic, Weed and Feed 8-2-2 2,4-D 0.9%, mecoprop 0.3%
2100	So-Green Industries	So-Green Fall Season Lawn Food with Weed Control 3-6-10 2,4-D 0.46%, mecoprop 0.23%, dicamba 0.04%
2101	Vigoro Division Swift Canadian	Golden Vigoro and Crabgrass Preventer 12-6-3 chlorthal 2.3%
2102	Brockville Chemicals	Nutritr 4-9-15 Winter Conditioner with chlorthal 1.6%
2103	CIL	C-I-L 12-4-8 Weed and Feed 2,4-D 0.55%, mecoprop 0.275%, dicamba 0.05%
2104	So-Green Industries	So-green Weed Destroyer Plus Lawn Food 10-5-10 2,4-D 0.62%, mecoprop 0.31%, dicamba 0.058%
2105	So-Green Industries	Lawn Pep 7-7-7 Weed and Feed 2,4-D 1.5%
2106	CIL	C-I-L Ant & Grub Killer 12-4-8 with chlordane 1%
2110	Simpson Sears Ltd.	Simpson-Sears Weed and Feed 20-10-5 2,4-D 1.1%, mecoprop 0.55%, dicamba 0.11%



2112	Co-op Federee	PLUS VERT 10-6-4 with herbicides 2,4-D 0.46%, mecoprop 0.23%, dicamba 0.043%
2117	So-Green Industries	So-Green 10-5-10 with Killex 2,4-D 0.57%, mecoprop 0.285%, dicamba 0.053%
2118	So-Green Industries	So-Green 10-5-10 with chlorthal 2.9%
2119	So-Green Industries	So-Green 10-5-10 with chlordane 2.35%
2120	So-Green Industries	So-Green 10-6-4 with siduron 2%
2121	So-Green Industries	So-Green 7-7-7 with azak 1.2%
2122	O.M. Scott & Sons	20-5-5 with bensulide 6.2%
2123	Brockville Chemicals	Nurite 4-9-15 Winter Guard plus Weedaway Killex 2,4-D 0.56%, mecoprop 0.25%, dicamba 0.05%
2124	Brockville Chemicals	Brockville 10-6-4 with Killex 2,4-D 0.69%, mecoprop 0.34%, dicamba 0.06%
2125	Brockville Chemicals	Brockville 12-4-8 with Killex 2,4-D 0.69%, mecoprop 0.34%, dicamba 0.06%
2126	Brockville Chemicals	Brockville 14-4-8 with Killex 2,4-D 0.69%, mecoprop 0.34%, dicamba 0.06%
2127	T. Eaton Co. Ltd.	T. Eaton 20-15-5 Weed Killer 2,4-D 0.88%, mecoprop 0.44%, dicamba 0.08%
2128	Cashway Lumber	Cashway Lumber 10-6-4 Weed Killer 2,4-D 0.46%, mecoprop 0.23%, dicamba 0.043%
2129	O.M. Scott & Sons	Halt Plus for lawns 20-6-6 with Bensulide 6.2%
2130	CIL	CIL Crabguard 12:4:8 Lawn Food chlorthal 1.75%
2133	Cyanamid	Aero Green Crabgrass Preventer with chlorthal 1.72%
2135	CIL	CIL Winterized-Weeder 3:6:12 2,4-D 0.55%) mecoprop 0.275%) dicamba 0.05%) Killex*
2138	Wm. Stone Fertilizer Co.	*Trade Mark of Ciba Geigy Weed & Feed 20:10:5 Green-Up 2,4-D 0.88%) mecoprop 0.44%) dicamba 0.08%)
2140	Brockville Chemicals	Nurite Turf plus crabcheck 8-5-8: chlorthal 1.1%
2141	Brockville Chemicals	Nurite Turf + Weedaway 8-5-8: 2,4-D 0.56%) mecoprop 0.28%) dicamba 0.05%)

2148	Manchester Products	Super Green Complete Plant Food Non-Burning Weed Guard 10:6:6 2,4-D 0.56% dicamba 0.05% mecoprop 0.28%
2159	Scott's Proturf	Scott's Proturf 14-3-3 FF 11
2162	Scott's Proturf	Scott's Proturf 26-0-12 with Bensulide
2065	Green Valley	Green Valley 20-5-10 Hi-Light Feed and Weed Bugkil with chlordane and Killex
2134	CIL	Rose and Flower Doctor 6:9:6 containing 0.5% disulfoton 0.37% eptc, 0.115% chlorpyrifos (Dursban)
2136	Simpson-Sears	Sears Rose Care 6:9:6 (contains: Di-syston 0.50% eptam 0.37%; dursban 0.115%)

O. Reg. 577/76, s. 58, part.

SCHEDULE 4

REG- TS- TRA- TION NO	REGIS- TRANT	A G E N T	PESTICIDE
00037	PEX		PEXALL MOTH PROOFER CRYSTALS (PARADICHLOROBENZENE)
00038	COC		NEW FRAGRANT FLY-TOX A SPACE AND CONTACT INSECTICIDE
00283	OTC		OFF THE PARADICHLOROBENZENE MOTH KILLER CRYSTALS
00788	PFA		CREOLIN TAP ACID DYSINFECTANT
00869	WOR		WOODS PARADICHLOROBENZENE DEODORIZER AND MOTH KILLER
01021	FAP		FAMILIFX GASOLINE PARADICHLOROBENZENE
01070	EAN		MOTH CRYSTALS PARADICHLOROBENZENE
01157	FIN		ELECTROLUX PARADICHLOROBENZENE CRYSTALS
01345	CMV		VOLCK OIL SPRAY EMULSIVE MINERAL OIL FOR FOLIAGE SPRAY
01425	COC		KTK PERSONAL INSECT REPELLENT CREAM
01451	FIIB		FIILLER MOTH MUGGETS (PARADICHLOROBENZENE)
01620	NOX		NOXALL ANT DOOR DUST
01686	GCP		GREEN CROSS GARDEN GUARD INSECTICIDE
01755	HAJ		"A-12" INSECT REPELLENT
01977	CRC		COOMAC PARADY MOTH CRYSTALS AND BLOCKS
02234	WTL		WILSON'S ANT TRAP
02525	PFC		NAPHTHENE NAPHTHALENE PAILS, CRYSTALS AND FLAKES
02528	PEC		PARAZENE PARADICHLOROBENZENE
02994	CAA		COTSTAUX A MITES CADILLAC
03271	STO		STANLEY PERFUMED PARADICHLOROBENZENE CRYSTALS
03272	STO		STANLEY SOLIDIFIED PARADICHLOROBENZENE MOTH CAKES
03276	RAW		RAWFITCH PARADICHLOROBENZENE MOTH CRYSTALS AND MUGGETTS
03577	MRF		MARDIFFITE CRYSTALS PARADICHLOROBENZENE
03682	MOR		MOTHAL = NAPHTHALENE = MOTH PAILS = MOTH FLAKES
03692	MOR		MOTHAL = PARADICHLOROBENZENE = MOTH KILLER = MUGGETS
03758	NOX		NOXALL RAT BAIT CONTAINING WARFARIN AND SULFADIAZINOXALINE
03872	HAI		HY-T-O-MITE POWDER
04039	GCP		GREEN CROSS TANTON REPELLENT PRESSURIZED SPRAY
04260	HAI		HARTZ MOUNTAIN HY-T-O-KIT LIQUID INSECT CONTROL
04305	RAF		RODENTKIL WARFARIN BAIT
04316	PEX		PEXALL MOTH PROOFER PRESSURIZED SPRAY
04586	CYC		MAIATHON 4X DUST INSECTICIDE
04884	FIIB		FIILLER MOTH PROOFER PRESSURIZED SPRAY
05190	UAJ		"A-12" INSECT REPELLENT STICK
05198	PEC		ECONOMY MOTH PAILS AND FLAKES = NAPHTHALENE
05294	FIIB		REPEL INSECT REPELLENT
05396	RAW		RAWFITCH PRESSURIZED MOTH PROOFER
05490	ARE		WAGO BUGKILL AEROSOL INSECTICIDE
05960	AVP		AVON MOTH-PROOFER
06232	JON		MOTH-RATO MOTH-PROOFER
06234	JON		RATO INSECT SPRAY
06338	RAL		PIIPINA HOME AERO-SPRAY INSECTICIDE
06590	MAZ		MARCO CRYSTALS PARADICHLOROBENZENE ANTI-MOTH DEODORANT
06591	CMV		ORTHO INDOOR PLANT INSECT BOMB CONTAINS PYRETHRINS ROTENONE AND PIPERONYL BUTOX
06592	MAZ		ROULES ET FLOCONS A MITES (NAPHTHALENE)
06593	HTP		LTOR BRAND MOSQUITO COIL FOR KILLING MOSQUITOS
06655	CMV		ORTHO HOME AND GARDEN INSECT BOMB CONTAINS METHOXYCHLOR, PYRETHRINS AND

0675A	RAW	RAWLEIGH PARADICHLOROBENZENE PERFUME AND DEODORANT
06779	MRF	ROTENONE MARQUETTE (INSECTICIDE POUR LEGUMES)
06944	WTL	WILSON'S WARFARIN RAT AND MOUSE KILLER PELLETS
06986	MOR	PENTANOL DARK GREEN FUNGICIDE
06995	HBJ	6-12 INSECT REPELLENT LOTION
07078	TUC	HOME AND GARDEN INSECT SPRAY
07137	REC	NERO INSECT REPELLENT
07150	PTC	PTC MOSQUITO COILS
07207	PIT	DIRYL INSECTICIDE POWDER
07222	WTL	WILSON'S WARFARIN RAT AND MOUSE KILLER
07344	GAP	"SHOON" GARDEN NO. 23
07659	DDW	KORLAN RESIDUAL INSECTICIDE (PRESSURIZED SPRAY)
07661	DDW	KORLAN MIST SPRAY INSECTICIDE SPACE & CONTACT SPRAY
07663	DDW	KORLAN SPACE AND CONTACT INSECTICIDE
07668	ROR	ROZ-TOX WP-1 GREEN WOOD PRESERVATIVE
07704	HAU	HARTZ MOUNTAIN LUSTER BATH FOR DOGS
07705	NOY	NOXALL FIFIA BRUSH FOR DOGS AND CATS
07745	HAIJ	HARTZ MOUNTAIN CAT FLEA POWDER
07762	REC	RECORD'S DEATH TO MICE 0.025% WARFARIN BAIT
07857	ARE	WACO DTA-ONE-INSECTICIDE SPRAY CONTAINING DIAZINON
07919	OAK	PRESERVO LIQUID WATER MILDEN
07960	DDW	KORLAN INSECTICIDE HOUSEHOLD SPRAY
08026	GCP	GREEN CROSS ROSE AND FLOWER GUARD INSECTICIDE- FUNGICIDE CONTAINS PYRETHRIN
0807A	CHG	RAY 29493 PRESSURIZED SPRAY ORNAMENTAL INSECTICIDE
08301	ARC	TANGLE FREE ANIMAL BEAUTY BATH CONTAINS PYRETHRINS AND PIPERONYL BUTOXIDE
08376	HAU	HARTZ MOUNTAIN LUSTER BATH FOR CATS
08378	HAU	HARTZ MOUNTAIN RID FLEA DOG SHAMPOO
08380	HAU	HARTZ MOUNTAIN RID DEFENDER
08403	ORM	TENOCTO PRESSURIZED SPRAY
08472	JOH	RAT ROSE AND FLOWER SPRAY
08478	HAU	HARTZ MOUNTAIN TICH-STOP DOG LOTION
08498	NOP	STAG INSECT REPELLENT
08512	REC	MAJOR MOTH BALLS
08516	INT	CO-OP AFROSOL HOUSE AND GARDEN INSECT KILLER CONTAINS PYRETHRINS PIPERONYL BUTOXIDE
08676	WTL	WILSON'S PROI IN RAT AND MOUSE KILLER PELLETS
08696	MHE	MARQUETTE PRESSURIZED INSECTICIDE FOR HOUSE AND GARDEN
08718	POP	POULIN'S PROI IN RAT POISON (READY MIX)
08719	OTC	CERTIFIED CITRONELLA OIL R.P.C. FOR BLACK FLIES AND MOSQUITOES
08725	PIT	SPREXTO PRESSURIZED SPRAY INSECTICIDE WITH REPELLENT
08748	HAU	HARTZ MOUNTAIN FLEA AND TICK KILLER FOR CATS
08749	POP	POULIN'S REDRIG AND BEATLE DODD
08784	HAU	HARTZ MOUNTAIN FIFIA AND TICK KILLER
08834	HAIJ	HARTZ MOUNTAIN FLEA POWDER FOR DOGS
08874	DDW	KORLAN 5G INSECTICIDE GRANULES
08877	SHL	PIAQUETTE VAPONA NO-PEST INSECTICIDE (10 IN STRIP)
09021	HAC	UNIVERSAL KEPT BATH FLEA SPRAY FOR CAGE BIRDS

09023	HAC	UNIVERSAL FLEA KILLER FOR DOGS AND CATS	
09043	TUC	FLYVAP INSECT KILLER VAPONA STRIP	
09100	REC	ECONOMY PARAOTICHLOROBENZENE MOTH CRYSTALS	
09138	AMW	AMZ	AMWAY PERFUMED MOTH CRYSTALS
09154	AMW	AMZ	AMWAY D-15 INSECT REPELLENT
09162	GAP		MIROL SHAMPOO FOR DOGS
09167	CGC	GCP	GREEN CROSS ANT KILLER LIQUID
09170	MRE		MARQUETTE VAPONA PIAOUFFTE INSECTICIDE STRIP
09176	FMC		POMOGREEN FLOWER SPRAY
09181	RAL		PIURINA VAPONA STRIP CONTAINING DICHLORVOS
09189	NDX		NOXALL FLEA POWDER FOR DOGS AND CATS
09203	JOH		OFF PRESSURIZED INSECT REPELLENT
09214	KVL		K-VET FLEA POWDER FOR CATS CONTAINS CARBARYL
09216	KVL		K-VET FLEA POWDER FOR DOGS CONTAINS CARBARYL
09221	WIL		WILSON'S EMULSIFIABLE DORMANT OIL SPRAY SUPERIOR OIL
09228	WOB		INSECT-O-STRIP INSECTICIDE
09237	HAC		UNIVERSAL PRESSURIZED DRY SHAMPOO FOR DOGS AND CATS
09241	ARC		PRESSURIZED FLEA SPRAY CONTAINS PYRETHRINS, PIPERONYL BUTOXIDE AND METHO
09261	FMC		NIAGARA ANT TRAP WITH KEPONE
09265	GAP		PRESSURIZED FLEA AND TICK SPRAY FOR DOGS AND CATS
09272	MRE		MARQUETTE 5X SEVIN (CARRARYL) DUST INSECTICIDE
09281	RAW		RA-LEIGH PRESSURIZED INSECT REPELLENT
09303	ARC		PRESSURIZED CAT FLEA SPRAY
09435	JOH		OFF PRESSURIZED INSECT REPELLENT NEW FOAM TYPE
09502	BOY		BLACK FLAG ANT TRAPS WITH KEPONE
09572	CHG	CHH	BAYGON RESIDUAL HOUSEHOLD INSECT SPRAY
09573	CHG	CHH	BAYGON HOUSEHOLD INSECT RESIDUAL PRESSURIZED SPRAY
09601	INT		COOP INSECT REPELLENT PRESSURIZED SPRAY
09626	HAU		HARTZ MOUNTAIN FLEA SOAP FOR DOGS
09628	ORM		KENNEL SPRAY PRESSURIZED RESIDUAL INSECTICIDE
09633	PAU		PAULA 410 LIQUID INSECT REPELLENT
09635	CAA		VAPONA BANDE INSECTICIDE
09676	CHG	CHH	BAYTEX 1X GRANULAR RESIDUAL MOSQUITO LARVICIDE
09683	GCP		GREEN CROSS WARFARIN RAT AND MOUSE KILLER
09703	ORM		FLEA SHAMPOO
09734	REC		HAPPY HOME NAPHTHALENE MOTHBALLS OR MOTH FLAKES
09748	JOH		RAID FLYING INSECT KILLER
09749	JOH		RAID HOUSE AND GARDEN BUG KILLER
09754	JOH		YARD RAID PRESSURIZED OUTDOOR FOGGER - KILLS AND REPELS INSECTS
09756	LTO	COF	LYON BRAND MOSQUITO COILS
09773	UAJ		"6-12" INSECT REPELLENT TOWLETTE
09780	BOY		BLACK FLAG HOUSE AND GARDEN INSECT KILLER
09781	ROY		BLACK FLAG FLY AND MOSQUITO KILLER
09864	MRE		MARQUETTE CHALET FLY REPELLENT LOTION
09869	ROY		SHOO FLY INSECT REPELLENT SPRAY
09887	STQ		STANLEY HOUSE AND GARDEN SPRAY INSECTICIDE
09908	HAC		UNIVERSAL FLEA-OFF SHAMPOO CONTAINS PYRETHRINS AND PIPERONYL

09930	PEV		BUTOXIDE - FOR DOGS AND CATS
09967	REX		FLY SCREEN LIQUID, PERSONAL INSECT REPELLENT
09968	FMC		REXALL PRESSURIZED INSECT REPELLENT SPRAY
09979	GCP		NIAGARA HOUSE AND GARDEN BUG KILLER
10007	MBE		GREEN CROSS ANT, ROACH AND SPIDER BLASTER
10033	MAZ		CHALET VAPORISANT ANTI-MOUSTIQUES
10048	COO		MARC-O RAT AND MOUSE KILLER
10052	COO		COOPER WIPE-ON INSECTICIDE SOLUTION
10058	COO		COOPER PRESSURIZED FLY SPRAY FOR HORSES AND SHOW STOCK
10117	COO		PULVEX PRESSURIZED KITTY AND CAT FLEA SPRAY
10118	COO		PULVEX PRESSURIZED FLEA AND TICK SPRAY WITH REPELLENT
10119	COO		PULVEX ANTI-FLEA CAT COLLAR
10152	FMC		PULVEX ANTI-FLEA DOG COLLAR
10153	HAU		DOG GONE IT REPELLENT SPRAY
10154	HAU		HARTZ MOUNTAIN NOII INDOOR PET REPELLENT
10156	COO		HARTZ MOUNTAIN NOII OUTDOOR PET REPELLENT
10159	MRE		PULVEX KITTY, CAT AND DOG FLA, TICK AND FUNGUS POWDER
10165	SAF		CANINE POUDDRE A CHIEN ET CHAT
10169	COO		1% DIAZINON INSECTICIDE SOLUTION
10170	COO		PULVEX PRESSURIZED LUSTER-FOAM DRI-SHAMPOO
10171	COO		PULVEX 6 USE DOG SOAP
			PULVEX PRESSURIZED KITTY & CAT FOAM SHAMPOO CONTAINS ROTENONE INSECTICIDE
10172	COO		PULVEX BEAUTY TREATMENT SHAMPOO FOR DOGS
10209	MAC		UNIVERSAL HAMSTER BATH SPRAY MIST
10238	GCP		GREEN CROSS JET SPRAY HORNET AND WASP BLASTER
10240	CHG	CHH	BAY 9010 0.25% PRESSURIZED DOG AND CAT SPRAY
10266	INT		CO-OP ANT AND ROACH PRESSURIZED RESIDUAL SPRAY CONTAINS DIAZINON, PYRETHRINS AND PTP
10269	NOX		NOXALL DOG FLEA SOAP
10311	BOY		BLACK FLAG ANT AND ROACH KILLER
10352	MBM	GLE	BOR MARTIN ANTIMATE FLUID
10367	GCP		GREEN CROSS PRESSURIZED INSECT KILLER CONTAINS METHOXYCHLOR, SULFOXIDE AND PYRETHRINS
10371	NOX		NOXALL SCAT'S OFF CAT AND DOG REPELLENT LIQUID
10377	JON		SCENT-OFF THIST-ONS DOG AND CAT REPELLENT
10398	IMP		FLIT HOUSE AND GARDEN RUG KILLER
10403	MAC		UNIVERSAL DOG AND CAT REPELLENT SPRAY
10415	INT		CO-OP FLY KILLER PRESSURIZED SPACE SPRAY FOR HOUSEHOLD INSECTS
10434	RAL		PURINA RUB-ON LIQUID HORSE INSECTICIDE
1043A	INT		CO-OP FLY KILL SPACE SPRAY
10441	NOX		NOXALL PRESSURIZED CAT AND DOG REPELLENT
10443	PLG		PLANTCO DORMANT OIL SPRAY EMULSIFIABLE INSECTICIDE
10448	WIL		WILSON'S PRESSURIZED REPEL - DOG/CAT REPELLENT
10480	GUM		GULF INSECT REPELLENT (PRESSURIZED SPRAY)
10489	DAL		FLAIR FLEA AND TICK POWDER CONTAINING MALATHION AND ROTENONE
10490	DAL		FLAIR FLEA AND TICK PRESSURIZED SPRAY
10506	GUM		GULF SPRAY HOUSE AND GARDEN PEST KILLER
10509	ROP		ROGAR FLEA AND TICK SPRAY FOR DOGS AND CATS

10521	GCG	BLACK LEAF WARFARIN RAY BATT CONTAINS WARFARIN
10550	FMC	ALL-PURPOSE SEVIN INSECT DUST
10551	ORM	LYOACTIDE FLFA KILLER DEODORANT SPRAY
10559	GCP	GFREN CROSS ROSE DUST INSECTICIDE-FUNGICIDE
10560	GCP	GFREN CROSS SHRUR AND EVERGREEN DUST CONTAINS CARBARYL, MALATHION, CAPTAN AND SULPHU
10565	CMP	CHTPMAN ROSE AND GARDEN DURT INSECTICIDE-FUNGICIDE (CONTAINS FOLPET, MALATHION)
10578	FMC	PRESSURIZED WASP AND HORNET KILLER
10575	FMC	PFRESSURIZED SPRAY ANT AND ROACH KILLER
10587	SHL	IMPROVED PLAQUETTE VAPONA INSECTICIDE NO-PEST STRIP
10591	ROY	BLACK FLAG GUARANTEED BIG KILLER
10607	UAJ	6-12 BRAND INSECT REPELLENT SPRAY (WATER BASE)
10611	JON	SCENT-OFF PELLETS
10641	GCP	GREEN CROSS HOME & GARDEN INSECT BLASTER
10645	INT	CO-OP 5% SEVIN INSECTICIDE DUST
10652	GCP	GREEN CROSS DOG AND CAT REPELLENT
10704	MBE	MARQUETTE URINEX PRESSURIZFD DOG AND CAT REPELLENT
10705	MRE	FORMISOL INSECTICIDE SOUS PFESSION (EXTERMINATEUR PRESSURISE DES FOURMIS ET DE
10706	HAC	UNIVERSAL DOG FLEA POWDER CONTAINS PYRETHRINS AND ROTENONE
10707	HAC	UNIVERSAL CAT FLEA POWDER CONTAINS PYRETHRINS AND ROTENONE
10713	CMP	INSECT HOUSE AND GARDEN INSECTICIDE
10725	MBE	MARQUETTE ARRRES ORNEMENTAUX ET HAIES INSECTICIDE
10726	MRE	MARQUETTE POUHRE A ROSTER INSECTICIDE ET FONGICIDE CONTIENT CARBARYL, MALATHION
10737	MBE	POUDRE INSECTICIDE POUR LE B. ETAIL 'IX-TERMIN'
10748	FUB	FULLER NEW HOUSE AND GARDEN INSECTICIDE SPRAY
10777	BEH	PARA PIO HUILE CONTRE LES MOUTSIQUES
10781	REC	RECORD'S GREEN WOOD PRESERVATIVE
10790	FUB	FULLER REPEL GEL
10810	PIT	K.F.L. INSECTICIDE SHAMPOO
10811	PIC	LEE PTC PRESSURIZED SPRAY INSECT REPELLENT
10838	REC	RECORD'S DOORZENE LIQUID INSECTICIDE
10860	HAV	HAW PARA BOMB M, PARA BOMB M JR, INSECTICIDE PRESSURIZED SPRAY
10862	HAV	HAW PARA S BOMB INSECTICIDE PRESSURIZED SPRAY
10865	GCP	GREEN CROSS RESIDUAL HOUSEHOLD INSECT SPRAY
10871	MHC	SERGEANT'S CAT FLEA POWDER
10872	MHC	SERGEANT'S SKIP-FLEA SHAMPOO
10873	REC	MILDEW-CHECK
10875	MRE	INSECTICIDE POUR LES BESTIAUX MARQUETTE
10880	MHC	SERGEANT'S EZ GROOM FOAM SHAMPOO FOR DOGS AND CATS
10888	CNG	BAYTEX 0.5% READY-TO-USE INSECTICIDE
10890	MHC	SERGEANT'S SKIP-RATH CONTAINS METHOXYCHLOR
10900	CGC	SPECTRACIDE PRESSURIZED INSECT SPRAY
10901	MHC	SERGEANT'S SKIP-FLEA SOAP CONTAINS ROTENONE
10902	MHC	SERGEANT'S SENTRY DOG COLLAR CONTAINS DICHLORVOS
10908	HAV	HAW PARA-BAN INSECTICIDE SPRAY FOR DOGS AND CATS

10919	MHC	SERGEANT'S CAT FLEA PRESSURIZED SPRAY
10920	MHC	SERGEANT'S FLEA AND TICK SPRAY
10921	GCP	GREEN CROSS DOG AND CAT GRANULAR REPELLENT
10945	REX	MULTI-PURPOSE HOUSE AND GARDEN INSECT KILLER
10946	WIL	WILSON'S ROSE AND FLOWER SPRAY
10962	GCP	GREEN CROSS DOG AND CAT FLEA POWDER
10963	PIC	HAWK MOSQUITO COILS
10967	MHC	SERGEANT'S FLEA AND TICK POWDER
10972	FMC	PRESSURIZED FOAM WONDER WEEDER SPRAY FOR SPOT TREATMENT CONTAINING DICHLORPROP AND 2,4-D
10987	ORM	THERADEX SOLUTION KILLS FLEAS AND LICE ON DOGS AND CATS
11004	JOH	OFF INSECT REPELLENT
11007	UAJ	6-12 PLUS BRAND INSECT REPELLENT LIQUID
11008	UAJ	6-12 PLUS BRAND INSECT REPELLENT STICK
11009	UAJ	6-12 PLUS BRAND INSECT REPELLENT LOTION
11010	UAJ	6-12 PLUS BRAND INSECT REPELLENT SPRAY
11040	CHV	ORTHO HOUSEHOLD INSECT SPRAY
11042	CHV	ORTHO INSECT REPELLENT PRESSURIZED SPRAY
11065	AEF	ACTOL HOUSE AND GARDEN INSECTICIDE PRESSURIZED SPRAY
11074	CHA	FIELD BRAND MOSQUITO COILS CONTAINS ALLETHRIN
11105	JOH	RAT MOSQUITO COIL CONTAINS PYRETHRINS
11171	NOX	NOXALL PRESSURIZED CAT AND DOG FLEA SPRAY
11172	NOX	NOXALL DOG FLEA SHAMPOO
11179	VEL	RAMIK PREPARED BAIT FOR RAT AND MOUSE
11183	CHP	CHITMAN LAWN WEEDKILLER
11193	JOH	RAT MOSQUITO COILS CONTAINS ALLETHRIN
11196	HAC	UNIVERSAL DOG FLEA OFF SOAP
11201	DOW	DURSBRAN IG GRANULAR INSECTICIDE
11204	JOH	RAT WASP AND HORNET SPRAY WITH BAYGON
11210	MBE	URINEX REPULSIF GRANULAIRE (REPOUSSE CHIEN ET CHAT)
11219	REC	RECORD'S INSECT REPELLENT
11237	CHV	ORTHO HORNET AND WASP JET SPRAY PRESSURIZED
11238	CHV	ORTHO ANT, ROACH AND SPIDER SPRAY PRESSURIZED
11263	THU	STARBAR THERMOSET INSECT STRIP
11283	THU	VAPORETTE THERMOSET INSECT STRIP FOR HOME AND OFFICE
11285	MBE	MUSCATOX INSECTICIDE POUR LA MAISON, CONTIENT DU BAYGON
11294	AEF	SHOPPERS DRUG MART LIFE PERSONAL INSECT REPELLENT SPRAY
11295	AEF	ZELLERS PERSONAL INSECT REPELLENT PRESSURIZED SPRAY
11296	AEF	WOOLCO PERSONAL INSECT REPELLENT PRESSURIZED SPRAY
11303	HAU	HARTZ MOUNTAIN DOG DEFENDER
11311	AEF	SHOPPER DRUG MART LIFE BRAND HOUSE & GARDEN INSECTICIDE
11324	AEF	DURABLE HOUSE & GARDEN INSECTICIDE PRESSURIZED SPRAY
11344	MHC	SERGEANT'S BENTRY FLEA TAG
11346	AMW	AMWAY IMPROVED MULTI-PURPOSE BUG SPRAY
11348	CAL	RIGG OFF CUSTOM FORMULATION INSECT REPELLENT
11349	KEM	RIDDEX FOG INSECTICIDE SOLUTION
11362	STR	DELTA DOG DEFENDER
11367	GUA	GUARDIAN CHEMICALS R.I.P. INSECTICIDE CONCENTRATE
11377	CAT	DETECT-A-BEET AEROSOL INSECTICIDE SPRAY



11379	STM	WOOD PRESERVATIVE GREEN
11383	WIL	WILSON'S SPRAY
11384	WIL	WILSON'S WASP & HORNET SPRAY
11388	MRP	ROYAL PRO-TECH NO. 730M400 PRESERVATIF POUR LE BOIS (CUIVRE)
11393	JON	SCENT-OFF "RHIB STICK" DOG AND CAT "TRAINING AID"
11403	JET	BGM G-96 BRAND INSECT REPELLENT SPRAY PRESSURIZED
11405	FMC	PRESSURIZED LIQUID HOUSE PLANT INSECT KILLER
11406	FMC	PRESSURIZED LIQUID MULTI-PURPOSE INSECT KILLER
11409	HAG	RATU RAT AND MOUSE KILLER BAIT CONTAINING PROLIN
11417	THU	BAT VAPORETTE 4 MONTH INSECT STRIP
11419	PHY	HUB VETZYME JDS DOG SHAMPOO
11453	CBE	MASTER CRAFT
11454	CBE	CANADIAN TIRE MASTER CRAFT MOTH CRYSTALS
11455	MMC	SERGEANT'S SENTRY IV DOG COLLAR (FOR LARGE DOGS)
11464	CGC	FLY-TOX INSECT STRIP
11471	CGC	TAT ANY TRAP
11472	INT	CO-OP VA-POR FLY STRIP
11477	TUC	FLYVAP INSECT KILLER VAPONA STRIP
11481	SOM	RAID ANT AND ROACH KILLER PRESSURIZED
11491	REC	APOLLO 8 MOTH KILLER
11506	HAU	HARTZ MOUNTAIN WONDER DOG COLLAR
11507	HAU	HARTZ MOUNTAIN FLEA TAG FOR CATS
11516	TUC	FLFA-VAP DOG COLLAR
11517	TUC	FLFA-VAP MEDALLION FOR CATS
11537	MMC	SERGEANT'S SENTRY CAT FLEA TAG
11538	CGC	CRAWL TOX PRESSURIZED RESIDUAL INSECTICIDE
11541	NOX	NOXALL ANY TRAP WITH KEFONE
11634	SHW	KEM WOOD COPPER SEALER - PRESERVATIVE (GREEN) NO. 452
11727	PIC	LEE PTC MOSQUITO COYL A-50
11767	CGC	HOUSE TOX
11815	HAC	UNIVERSAL NO HATE SPRAY
11839	ROY	BLACK FLAG FLYING INSECT KILLER
11875	COQ	PULVEX FLEA SOAP
11921	MMC	SERGEANT'S SENTRY TV CAT COLLAR
11986	SHL	VAPONA NO-FLEA DOG TAG
12144	HOS	TREE WOUND DRESSING
12147	WIL	WILSON'S TREE SHRUB WOUND DRESSING
12346	AMW	QUICK KILL BUG SPRAY
12349	FAV	FAVORITE FLEA SOAP
12350	FAV	FAVORITE REPELLENT FOR CATS
12351	FAV	FAVORITE REPELLENT
12355	FAV	FAVORITE FLEA POWDER FOR CATS
12356	FAV	FAVORITE FLEA POWDER
12357	FAV	FAVORITE FLEA AND TICK SPRAY FOR CATS
12358	FAV	FAVORITE FLEA AND TICK SPRAY FOR DOGS
12359	FAV	FAVORITE FLEA AND TICK SHAMPOO
12397	MMC	SERGEANT'S SKIP FLEA SOAP
12401	NOZ	INSECT REPELLENT LOTION
12402	NOZ	TAN AND GUARD LOTION

12403	NOZ	TAN AND GUARD SPRAY
12476	CHP	CHIPMAN DIAZINON PRESSURIZED SPRAY
12477	MIJN	NOCK DOWN INSECTICIDE
12524	MBE	MARQUETTE DIAZINON PRESSURIZED SPRAY
12625	CHV	ORTHO ANT-B-GON
12649	CHP	ANT TRAPS
12657	CHP	MEDICO PRUNING PAINT PRESSURIZED
12671	CHP	CHIPMAN PRUNING PAINT
12673	CHP	CHIPMANS DETOUR DOG & CAT REPELLENT SPRAY
12782	WIL	WILSON'S PRUNING PAINT PRESSURIZED
12788	INT	CO-OP VA-POR FLY STRIP INSECTICIDE
12811	BOY	BLACK FLAG TRIPLE ACTION BUG KILLER
12856	MBE	MARQUETTE ANT TRAPS
12859	WIL	WILSON'S MULTI-WEEDER SPOT TREATMENT
12874	NOZ	INSECT REPELLENT SPRAY
12875	NOZ	TAN AND GUARD SPRAY
12928	MBE	INSECTICIDE STRIP (RESTN STRIP)
12945	REC	NERO INSECT REPELLENT
12946	REC	NERO HOUSE AND GARDEN BUG KILLER
12955	CHP	INSECT STRIP (RESTN STRIP)
12979	PIC	PIC INSECT REPELLENT
13171	CHP	CHIPMAN'S DETOUR DOG AND CAT REPELLENT GRANULAR
13179	WIL	WILSON'S PRESSURIZED HOUSE PLANT INSECT KILLER FOR AFRICAN VOILETS
13183	WIL	WILSON'S PRESSURIZED JET INSECT KILLER
13196	DEL	DELTA FLEA KILLING COLLAR FOR CATS
13197	DEL	DELTA FLEA TAG FOR DOGS
13230	FUB	FULLER INDOOR OUTDOOR INSECTICIDE
13259	CHP	BUZ-OFF REPELLENT LOTION
13274	STQ	STANLEY HOME PRODUCTS INSECT REPELLENT
13281	WOO	WOOLCO INSECT REPELLENT
13314	CHP	BUZ-OFF REPELLENT SPRAY
13324	HAC	UNIVERSAL MIRACLE FLEA COLLAR FOR DOGS
13325	HAC	UNIVERSAL MIRACLE FLEA TAG FOR CATS
13326	HAC	UNIVERSAL MIRACLE FLEA TAG FOR DOGS
13452	CHP	CHIPMAN THERMA FOG INSECTICIDE WITH BAYGON
13490	MBE	MARQUETTE THERMA FOG INSECTICIDE AVEC BAYGON
13508	MBE	MARQUETTE HOUSE PLANT AEROSOL INSECTICIDE
13519	CHP	CHIPMAN HOUSE PLANT AEROSOL INSECTICIDE
13552	JOH	RAYD INSECT STRIP
13553	JOH	JOHNSON'S RAYD INSECT BLOCK
13589	ROA	ROACHMASTER INSECTICIDE POWDER

LEE

SCHEDULE 5

REGISTRATION NO	REGISTRANT	AGENT	PESTICIDE
00057	FMC		CALCIUM ARSENATE INSECTICIDE
03015	CHP		CHIPMAN 15% PARATHION WETTABLE POWDER INSECTICIDE
03024	FMC		PARATHION 15 WETTABLE POWDER INSECTICIDE
03197	STF		PARATHION 15-WP INSECTICIDE
03379	BAT		BARTLETT PARATHION 15% W.P.
03491	PLG		PLANTFUME 103 SMOKE GENERATOR
04577	STF		PARATHION 4 FLOWABLE INSECTICIDE
05710	CHG	CHM	SYSTOX SPRAY CONCENTRATE SYSTEMIC INSECTICIDE
06719	CHG	CHM	GUTHION 25% WETTABLE POWDER CROP INSECTICIDE
06789	SHL		PHOSDRIN LIQUID INSECTICIDE
07000	PEF		CALSA PHOSDRIN INSECTICIDE - LIQUID
07022	RHD	MBY	CHIP-CAL GRANULAR
07399	FMC		NIAGARA AQUA PARATHION A INSECTICIDE
07409	CHP		PHOSDRIN INSECTICIDE, CONTAINS MEVINPHOS
07415	MRE		ARSENATE DE CHAUX MARQUETTE INSECTICIDE POUR ARROSAGE
07478	STF		PARATHION 8-F INSECTICIDE LIQUID CONCENTRATE
07601	BAT		BARTLETT PHOSDRIN INSECTICIDE
07868	PEF		CALSA PARATHION EM-2 EMULSIFIABLE CONCENTRATE INSECTICIDE
07940	FMC		PHOSDRIN INSECTICIDE
08050	PHL		PHOSTOXIN COATED TABLETS
08074	CHP		GUTHION 25% WETTABLE POWDER
08100	CHG	CHM	GUTHION SPRAY CONCENTRATE
08264	PEF		CALSA 15% PARATHION WETTABLE POWDER INSECTICIDE
08741	CHG	CHM	DI-SYSTON LIQUID CONCENTRATE SYSTEMIC INSECTICIDE CONTAINS DISULFOTON
08779	PLG		PLANTFUME PARATHION SMOKE FUMIGATORS
08897	GCP		GREEN CROSS PHOSPHAMIDON LIQUID INSECTICIDE
09076	PLG		PLANT PRODUCTS PHOSPHAMIDON 4,8 SPRAY & SOIL DRENCH
09275	CHG	CHM	DASANIT SPRAY CONCENTRATE INSECTICIDE - NEMATOCIDE
09276	PHL		PHOSTOXIN (COATED PELLETS)
09519	CHG	CHM	DI-SYSTON 15% GRANULAR SYSTEMIC INSECTICIDE
09913	HAD	LEI	PARATHION EMULSIFIABLE LIQUID INSECTICIDE
10011	SHL		RIRLANE INSECTICIDE 25% WETTABLE POWDER
10028	FMC		THIODAN 4-PARATHION 2F INSECTICIDE CONTAINS ENDSULFAN AND PARATHION EMULSIFIABLE CONCENT
10101	CHG	CHM	GUTHION 50% WETTABLE POWDER INSECTICIDE CONTAINS AZINPHOS-METHYL
10363	FMC		FURADAN 4,8 FLOWABLE INSECTICIDE LIQUID CONCENTRATE
10392	CHG	CHM	SYSTOX-6 LIQUID CONCENTRATE SYSTEMIC INSECTICIDE CONTAINS DEMETON
10471	CYC		THIMET 600 L.C. EMULSIFIABLE CONCENTRATE SYSTEMIC INSECTICIDE CONTAINS PHORATE
10507	CHV		ORTHO PHOSPHAMIDON 9,6 SPRAY INSECTICIDE
10741	SHL		RIRLANE 40 EMULSIBLE CONCENTRATE INSECTICIDE
10828	CHG	CHM	FURADAN 4,8 FLOWABLE SYSTEMIC INSECTICIDE
10868	DUO		DIJ PONT LANNATE
11144	NAP		CARZOL SP MITICIDE
11212	FMC		GUTHION 50-W AZINPHOS-METHYL INSECTICIDE WETTABLE POWDER
11334	PHL		PHOSTOXIN (COATED TABLETS) FOR GROUND HOG CONTROL
11536	CHG	CHM	MFTACIL 0,3,C.
11725	DUU		LANNATE L METHOMYL INSECTICIDE
12085	CGA		SUPRACIDE 40 EC
12287	CHG	CHM	MONITOR 4,8
12347	UAJ		TEMK 10G CONTAINS ALDICARB
13336	CGC		SUPRACIDE 25 EC INSECTICIDE

SCHEDULE 6

REG- IS- TRA- TION NO	REGIS- TRANT	A G E N T	PESTICIDE
00446	DUT		D.B. CLOVER FLAKES
00646	RAW		RAWLEIGH INSECT DUST
00780	GAP		GARDO NO. 151 LOUSE POWDER CONTAINS ROTENONE
00825	MAR		MANCHESTER STAINLESS LIVESTOCK SPRAY
00840	WEP		VAPOSECTOR LIQUID INSECTICIDE
00873	BAT		BARTLETT MICROSCOPIC WETTABLE SULPHUR
00891	BAT		BARTLETT MICROSCOPIC DUSTING SULPHUR 95-5
00977	NUA		NULIFE GETS-0L CAT FLEA POWDER
01012	JIT		JITOMITE CRYSTALS PARADICHLOROBENZENE
01087	FLR		FLORICIDE
01147	WOR		WODDS NO. 1058 SUPERSECT - SPACE AND CONTACT INSECTICIDE
01197	SIR		INSECTICIDE POUR BETAIL
0126A	SAF		HIGH TEST INSECT SPRAY
01404	CHP		CHIPMAN LOUSE POWDER ROTENONE INSECTICIDE
01479	MRE		INSECTICIDE MARQUETTE POUR LES BESTIAUX
01524	SIR		DRIONITE (PARADICHLOROBENZENE) CRYSTALS
01598	BEA		P.P.C. LICE KILLER
01683	GCP		GREEN CROSS LIVESTOCK LOUSE POWDER
01751	BEA		ATOMIK LICE KILL
01865	FMC		ROTEENONE 1 DUST INSECTICIDE
01935	NUA		NULIFE GETS-01 DOG FLEA POWDER
01982	AER		BUG-RLITZER AEROSOL INSECTICIDE
01988	WHL		WHITOLINEUM COMMERCIAL GRAPE CARBOLINEUM
02039	SAF		FLEA-X CAT AND DOG INSECTICIDE SHAMPOO
02076	SML		AGRICULTURAL WEEDKILLER NO. 1
02142	CHR		CRISTAUX ANTIMITES CHOISY PARADICHLOROBENZENE
02286	SML		NEUTROL EMULSIBLE DORMANT SPRAY OIL
02336	CHP		CHIPMAN MARBLE WASH POWDER INSECTICIDE WITH ROTENONE
02608	BFA		ATOMIK STOCK SPRAY
02800	BAI		COMMANDO AEROSOL INSECTICIDE
02806	DIV		DIVERSIDE K-INSECTICIDE
02887	CBG		MTX-ODOR PARADICHLOROBENZENE
02900	CHL		CARDICIDE INSECTICIDE A SPACE AND CONTACT SPRAY
03102	FMC		NIAGARA MICRO-NIASUL WETTABLE SULPHUR-FUNGICIDE
03141	CHP		ATLOX VEGETABLE DUST ROTENONE INSECTICIDE
03166	BEA		REACON FLEA KILLER CONTAINS ROTENONE (FOR CATS)
03189	HAI		SUPER MICROSOIL INSECTICIDE
03320	RFL		MILL-O-SECT INSECTICIDE
03416	IMP		ESSO WFEED KILLER 350
03428	GCP		GREEN CROSS 1X ROTENONE DUST
03430	GCP		GREEN CROSS DERITOX GARDEN GUARD REFILL
03555	KIN		KING 1X ROTENONE DUST INSECTICIDE
03600	KEM		RTOOFX SPECIAL STRENGTH INSECTICIDE
03614	MIF	NOE	MIDLAND MILL-O-CIDE FORMULA B 9 FOOD INSECTICIDE
03639	TUC		WARFARIN BAIT PAKS (MEAL OR PELLETS)
03661	IDA		TUE-MITE NEO ANTI-MITE MOTH KILLER
03693	TUC		STOCK SPRAY-READY TO USE
03740	KEM		DEO-RAT PREPARED RODENTICIDE (CONTAINING WARFARIN)
03760	BEA		BEACON RAT AND MOUSE KILLER CONTAINING WARFARIN

03788	PIE		PTED PIPER RAT AND MOUSE KILLER
03813	VIC		VICTOR WARFARIN RAT AND MOUSE BAIT
03836	WOR		WOODS MICROSECT
03837	MAR		READY MIX WARFARIN RAT & MOUSE KILLER
03881	HKG		READY TO USE WARFARIN BAIT
03885	INT		HASTINGS RATMASTER PREPARED BAIT WITH WARFARIN
0391A	CHP		CHIPMAN MICROFINE SULPHUR 92 FUNGICIDE
03925	ATR		ATR-MAY MOTH CONTROL (PARADICHLOROBENZENE)
03929	KEM		RIDDEX FIFTY INSECTICIDE
04021	STF		ALFA BRAND WFTABLE SULFUR FUNGICIDE
04030	MAL		PURINA POULTRY INSECTICIDE ROOST PAINT
04090	ESC		LEVILITE PIPERONYL BUTOXIDE-PYRETHRIN INSECTICIDE
04103	LAT		LATER'S 1% ROTENONE DUST INSECTICIDE
04111	KEM		RIDDEX EIGHTY CONCENTRATED INSECTICIDE
04119	HAF		DETH RAT-MOUSE EXTERMINATOR
04146	HAF		DETH ANIMAL & PLANT INSECT POWDER
04152	CHP		CHIPMAN DAIRY, HILL AND LIVESTOCK SPRAY INSECTICIDE
04201	MRE		MOULES ET FLOCONS A MITES (NAPHTHALENE)
04339	WEP		WATMORT WITH PROLIN NEW IMPROVED RAT AND MOUSE KILLER
04347	RAW		RAWLEIGH MOTH AND DEODORANT BLOCKS AND REFILLS
04353	VIT	VIR	LFTHALAIR V-21 AN AEROSOL INSECTICIDE
04496	KEM		RIDDEX TEN INSECTICIDE
04607	ALS		ACS RAT AND MOUSE KILLER CONTAINS WARFARIN
04627	INT		CO-OP PYRENONE OIL SPRAY
04775	RAW		RAWLEIGH AEROSOL HOUSEHOLD INSECTICIDE
04784	WIP		WIPP INDUSTRIAL STRENGTH AEROSOL BOMB
04802	SAD		INSECTICIDE MIRD PYRENONE
04810	FHC		NIAGARA MALATHION 8 DUST INSECTICIDE
04821	GCP		GREEN CROSS 4% MALATHION DUST
04822	INT		CO-OP PARADICHLOROBENZENE MOTH CRYSTALS
04853	LAT		LATER'S LIVESTOCK INSECT KILLER AEROSOL SPRAY
04991	GAM	BAU	"ARNOLD" SULPH-D-SPRAY
05001	GAM	BAU	"ARNOLD" P-R (PYRETHRIN-ROTENONE)
05107	LAT		LATER'S LIQUID WARFARIN MOUSE AND RAT KILLER
05140	INT		CO-OP GARDEN INSECT DUST CONTAINS ROTENONE
05261	BRH		BRAMCO MALATHION 4% DUST AN AGRICULTURAL INSECTICIDE
05293	LAT		LATER'S GARDEN SULPHUR - FUNGICIDE
05315	MAE		SECT-O-CIDE SPRAY FOR FLYING AND CRAWLING INSECTS
05349	LAT		LATER'S 5% MALATHION DUST
05353	ACE	SIL	ACE FLEA COLLAR WITH LINDANE FOR DOGS, FLEA COLLAR WITH LINDANE FOR CATS
05365	HYD	FER	RAPONEX WARFARIN PREPARED RAT & MOUSE KILLER BAIT
05379	BRH		BRAMCO CAPTAN FUNGICIDE 5% DUST
05386	HIL		MILD DRY BATH PRESSURIZED SPRAY FOR DOGS
05434	HIL		MILD FLEA & FUNGUS POWDER
05436	HIL		MILD DIP WITH ROTENONE, CONCENTRATED RINSE FOR DOGS
05437	KIN		KING 4% MALATHION DUST INSECTICIDE
05448	CAA		PYPREND INSECTICIDE
05458	GEX		BRANTFORD FLY BOMB

05468	MIL		MIL FLEA TICK AND INSECT SPRAY PRESSURIZED
05478	PUL		POLLACK MOTH CRYSTALS=PARADICHLOROBENZENE
05487	RAW		RAWFIGH STOCK SPRAY
05499	LAT		LATER'S 5% CAPTAN FUNGICIDE DUST
05545	OSD		PENTOX PRIMER SFALER WOOD PRESERVATIVE DARK GREEN
05643	LOR		RODENEX RAT KILLER CONTAINS WARFARIN
05663	INT		CO-OP LOUSE POWDER CONTAINS ROTENONE INSECTICIDE
05769	LAT		LATER'S ANIMAL INSECT POWDER
05810	LON		SPRANOX INSECTICIDE POUR MAISON AND JARDIN (HOUSE AND GARDEN INSECTICIDE)
05834	KIN		KING INSECT REPELLENT BOMB
05846	UAJ		"6-12" INSECT REPELLENT SPRAY
05847	LOR		SPRANOX-INSECTICIDE DOMESTIC USE
05860	MYD	FER	NIRONEX NO-NIR'L RABBIT REPELLENT
05876	REL		RFIDICIDE AEROSOL INSECTICIDE
05880	REL		AGRICIDE 77 SPACE AND CONTACT SPRAY
05909	FMC		RAT AND MOUSE BAIT WITH WARFARIN
05923	TUC		PREP STOK FLY KILLER FOR HORSES AND LIVESTOCK - READY TO SPRAY
05924	REL		LIX MOTH SPRAY
06063	LAT		LATER'S WARBLE FLY WASH
06086	PAU		PAULA INSECT KILLER BOMB
06099	REL		RED-KILL WARFARIN RAT AND MOUSE KILLER PELLETS
06109	ARE		WACO 50-7 INDUSTRIAL INSECTICIDE
06126	KEM		RIDDEX INSECTICIDE, CONTAINING SULFOXIDE AND PYRETHRINS
06159	VIT	VIR	LETHALAIRE V-23 HI-PRESSURE AEROSOL INSECT KILLER
06213	MEX		METEORICIDE PARADICHLOROBENZENE CRYSTALS
06226	SUQ	MCK	STIM-U=PLANT AFRICAN VIOLET HOUSE PLANT SPRAY
06236	SAR		SARM RAT AND MOUSE BAIT CONTAINS WARFARIN
06325	LAT		LATER'S DORMANT OIL SPRAY
06411	CHP		RIDSECT HOUSEHOLD INSECT SPRAY
06412	STU		REPEX INSECT REPELLENT -LOTION
06414	STO		REPEX INSECT REPELLENT =PRESSURIZED
06465	TUC		GRAIN GUARD POWDER CONTAINS MALATHION
06496	NOX		NOXALL FLA-NEK-TYE WITH LINDANE FOR DOGS AND CATS
06504	MHE		MALA-4=POUDRE A POUX SOUPOUDRAGE
06525	RAW		RAWLEIGH RAT AND MOUSE KILLER
06551	TUC		COMPST LOUSE POWDER CONTAINS ROTENONE
06581	TUC		KRUMKIL PREPARED MOUSE BAIT CONTAINS FUMARIN
06586	CAG		ODORLESS FARM AND HOME DISINFECTANT SANITIZER
06670	LON		MALATHION 4% DUST INSECTICIDE
06675	CMR		K-M INSECTICIDE SPACE AND CONTACT SPRAY
06701	RRJ		LA SALLE POISON A RATS ET SOURIS
06624	HCC		RAT BAIT CONTAINS WARFARIN AND SULFAQUINOXALINE
06826	AVM		MOTH KILLER AND DEODORANT PARADICHLOROBENZENE
06840	CHP		CHIPMAN GRAIN PROTECTANT MALATHION INSECTICIDE DUST
06858	WAK	WAL	WATKINS DEODORANT MOTH BLOCKS
06907	SVC		MERCURY KILLROT B GREEN WOOD PRESERVATIVE
06909	SVC		MERCURY KILLROT E-B CLEAR WOOD PRESERVATIVE

06915	MIE	BIKOE WARFARIN RAT AND MOUSE KILLER
06916	LAT	LATER'S MOSS KILLER
06942	HAP	35-416 GREEN BAPCO COPRICIDE LIQUID PRESERVATIVE
06957	ABL	ATOMIC READY MIXED WARFARIN RAT AND MOUSE BAIT
06959	PWP	PRESERVA-PRIMER COPPER NAPHTHENATE WOOD PRESERVATIVE
06960	ALM	TOXALL PRESERVATIVE SOLUTION
06975	INT	CO-OP 4X MALATHION DUST
06981	PFC	VITOX PRESERVATIVE (GREEN)
06983	PEC	VITOX PRESERVATIVE (COLOURLESS) CONTAINS ZINC NAPHTHENATE
07035	HOL	HOLCOMB INSEKON SPACE AND CONTACT AEROSOL SPRAY
07117	CPL	WOOD PRESERVATIVE GREEN CONTAINING COPPER NAPHTHENATE
07127	HDS	1-30 TOXD A FOR WOOD, A COPPER NAPHTHENATE PRESERVATIVE
07146	WOB	INSECT KILLER, METHOXYCHLOR, PYRETHRINS AND PIPERONYL BIUTOXIDE - PRESSURE SPRAY
07171	INT	ROTEENONE INSECTICIDE DUST
07172	SAF	FOOD PROCESSORS SPRAY (10-1)
07212	DUT	D B AEROSOL INSECTICIDE SPRAY
07260	ALM	TOXALL CLEAR PRESERVATIVE SOLUTION
07266	CHV	ORTHO DAIKY AND STOCK FLY SPRAY
07317	FLX	FLOREX VAPORISOR
07334	MRL	MARQUETTE ROTENONE INSECTICIDE DUST
07360	GAP	GAPCO NO. 24 WARFARIN PREPARED BAIT
07430	INT	CO-OP RAT KILLER-READY TO USE-CONTAINS PINDONE
07524	KEM	RIDCOX 90 INSECTICIDE
07549	VIT	LETHAIRE V-24 AEROSOL INSECTICIDE
07593	AVM	AVMOR COMMAND HOUSE AND GARDEN SPACE AND CONTACT SPRAY
07613	SHK	KEM WOOD COPPER SEALER-PRESERVATIVE (GREEN) NO. 452
07638	GRI	APPAT A RAT CONTINENT WARFARIN
07648	PAL	PURINA RAT KILL
07652	GCP	GREEN CROSS BUG KILLER 5% SEVIN (CARBARYL) DUST INSECTICIDE
07670	ROP	RO7-TOX WP-2 CLEAR WOOD PRESERVATIVE
07681	ALT	AL-SI CRISTAUX PARADICHLOROBENZENE
07689	DDW	KORLAN INSECTICIDE SHEAR CONTAINS RONNEL
07694	HWL	WHITMOYER PROLIN RAT AND MOUSE BAIT
07703	DDW	KORLAN INSECTICIDE LIVESTOCK ROOMS CONTAINS RONNEL
07708	ENI	ENSIGN 320 WOOD PRESERVER (GREEN)
07710	ENI	ENSIGN 320 WOOD PRESERVER (CLEAR) CONTAINING ZINC
07714	CHV	VOLCK SUPREME EMULSIFIABLE FOLIAGE AND DORMANT OIL
07718	SAG	MIRO PYRENONE (HOUSE AND GARDEN) INSECTICIDE
07720	CRE	MASTERCRAFT GREEN WOOD, ROPE AND FABRIC PRESERVATIVE
07722	STR	EXTERMINATEUR DE RATS ET SOURIS - WARFARIN
07725	FMC	ROTEENONE INSECTO DUST FOR VEGETABLES, FLOWERS, SHRUBS, RASPBERRIES, CURRANTS AND GO
07751	SAG	MIRAZONE-MOTH CRYSTALS-INSECTICIDE
07766	INT	CO-OP BARN SPRAY RONNEL
07768	INT	CO-OP BARN SPRAY AND HACKRUBBER CONCENTRATE
07806	ALT	AEROSOL INSECTICIDE FOR HOME AND GARDEN
07902	CRL	CARDEL SPECIAL STOCK AND DAIRY SPRAY
07947	ABE	WACO HAL - THANE FOGGING OIL

07951	HLB		AVFNARIUS CARROLINIUM
07958	DOW		KORLAN INSECTICIDE BACKRUBBER OIL
08006	FMC		PYRENONE FRUIT FLY DUST INSECTICIDE
08016	KVL		K-VET INSECTICIDAL DOG SHAMPOO
08036	CBA		COPPER NAPHTHENATE - WOOD PRESERVATIVE
08079	WAK	WAL	WATKINS INSECT REPELLENT
08087	FRD		LOUSE GRUB KILLER
08089	FRC	FRD	LIVESTOCK INSECTICIDE RUMM
08092	LAT		LATER'S SPECIAL INDUSTRIAL PYRETHRUM SPRAY
08134	WEP		FLYHANE - AEROSOL INSECTICIDE
08155	KEM		RIDDEX SUPER CONCENTRATED INSECTICIDE
08158	FMC		NIAGARA MALATHION 4 PYRETHRIN 0.1 DUST INSECTICIDE
08184	RAW		RALEIGH PYRETHRIN FLY KILLER
08192	HEA		BEACON DOG AND CAT FLEA POWDER CONTAINS MALATHION
08196	CAO		BULLDOG GRIP GREEN WOOD PRESERVATIVE
08214	CHL		CARMOL NEW FORMULA - A SPACE AND CONTACT - INSECTICIDE
08219	GAP		GARDO NO. 30 PRESSURIZED FACE FLY SPRAY
08226	VAR		CYPRO HILL SPRAY - DOUBLE STRENGTH
08232	CBM	DIV	CARBOLA WHITE DISINFECTANT AND INSECTICIDE WETTABLE POWDER CONTAINS RONNEL
08243	STF		MAGNETIC 6 FLOWABLE SULFUR FUNGICIDE
08308	FAP		REPEL SPRAY-ANTIMONISTIQUE
08314	RAL		PURINA POULTRY DUSTING POWDER
08338	MOA		RESIDU-ALL INSECTICIDE
08347	GEK		BRANTFORD FLY SPRAY
08357	CHP		CHIPMAN FACE-FLY PRESSURIZED SPRAY
08383	DOW		KORLAN INSECTICIDE DAIRY CATTLE SPRAY
08399	FMC		PYRENONE 5-25 INSECTICIDE SOLUTION
08426	HIJ		MID-WEST AEROSOL INSECTICIDE SPRAY
08464	SAN		SANFAX 489 M READY TO USE RAT KILLER
08465	VIN		VICTORIN PROLIN RAT & MOUSE KILLER MEAL
08483	KAL		PURINA WOUND PROTECTOR - LIVESTOCK BOMB INSECTICIDE
08484	SCO		MORT-AUX-RATS, CONTENANT WARFARIN
08492	FMC		SEVIN 5 DUST INSECTICIDE CONTAINING CARBARYL
08515	INT		CO-OP LIVESTOCK SPRAY WITH RONNEL
08554	GEN		CUPROID NO. 1, WOOD PRESERVATIVE
08568	NAA		ERA WARFARIN RAT BAIT
08571	NAC		NATIONAL CHEMSEARCH AEROSOL CONCENTRATE INSECTICIDE
08578	WAK	WAL	WATKINS QUALITY INSECTICIDAL BACKRUBBER OIL
08586	AMW	AMZ	AMWAY BUG PRESSURIZED SPRAY
08590	SHL		NEUTROL EMULSIBLE SUPERIOR SPRAY OIL
08639	ELS		INDUSTRIAL AEROSOL INSECTICIDE
08653	NAC		CHEMSEARCH CHEM-FOG CONCENTRATE INSECTICIDE
08668	PFC		FINA WEED KILLER FERRICIDE 197
08685	NAC		NATIONAL CHEMSEARCH PYRA FOG 100 INSECT SPRAY
08695	WMA		WHEAT-BELT "PURE MIX" RONNEL INSECTICIDE & MINERAL OIL FOR CATTLE BACKRUBBERS AND SCRATCH
08702	LAT		LATER'S BACK RUBBER OIL WITH RONNEL
08722	MTC		FLY-TI-CIDE FLEA AND TICK KILLING AEROSOL SPRAY CONTAINING



08744	WAK	WAL	PYRETHRINS PIPERONYL BUTOXIDE
08765	NAC		WATKINS RAT AND MOUSE KILLER BAIT STATION
08785	KVL		ELDORIN INSECTICIDE
08809	LAT		RAT RID RAT BAIT
08812	JOM		LATER'S SPRA-BRITE, CONTAINS RONNEL FOR INSECT CONTROL
08820	PRP		JOHNSON'S RATO SPACE AND CONTACT INSECT SPRAY
08823	LAT		PRES-SURE INSECT REPELLENT AFROSOL SPRAY
08825	GAP		LATER'S PROLIN MOUSE AND RAT KILLER
			GARDO NO. 24-P PROLIN PELLETS READY TO USE RODENTICIDE CONTAINS
			WARFARIN AND SULFAQUINOXALINE
08831	MAT		MASTER LOUSE = FLEA POWDER
08832	MOH		ODORAL-PAPADICHLORRENZENE-MOTH KILLER AND DEODORIZER
08839	ARE		WACO RATKILL, POISON BAIT FOR RATS AND MICE
08855	VIN		PROLIN RAT & MOUSE KILLER (PELLETS)
08857	SEA		BEACON PROLIN-RAT AND MOUSE KILLER
08907	COV		MOPT-AUX-RATS ET SOURIS "UNIQUE"
08915	PLA	GIE	RFF-FEZ FORMULA #3 KORLAN BACKRUBBER OIL INSECTICIDE CONTAINS
			RONNEL
08918	ROY		BLACK FLAG PATIO AND PICNIC SPRAY
08921	GAP		GARDO NO. 35 BARN & LIVESTOCK SPRAY WESTOVAL INSECTICIDE SPRAY
08926	SAM		LAURENTIDE CRISTAUX A MITES
08929	HAI		HARTZ MOUNTAIN FLEA KILLER COLLAR FOR DOGS AND CATS
09050	CHP		CHPMAN THERMA-FOG M-L SOLUTION = AN INSECTICIDE
09059	PFF		PIZER RONNEL BACKRUBBER OIL
09060	PRP		PRES-SURE HOUSE & GARDEN INSECTICIDE AFROSOL SPRAY
09081	CHP		SEVIN 5% DUST GENERAL PURPOSE INSECTICIDE
09083	KVL		K-VET SEVIN POULTRY AND LIVESTOCK INSECT DUST
09091	SAM		BELL'S RAT DEATH (CONTAINS WARFARIN)
09101	FMC		NIAGARA WARFARIN RAT AND MOUSE KILLER
09109	DOW		KORLAN INSECTICIDE LIVESTOCK DUST CONTAINING RONNEL
09124	HOB		DU-DU MOSQUITO COILS CONTAINS PYRETHRINS
09135	TUC		POULTRY PEST LITTER DUST CONTAINS 5% CARBARYL
09144	LAT		LATER'S PYRETHRIN DUST
09159	MHE		MANQUETTE MALATHION 4% POUFRE INSECTICIDE
09164	GAP		GARDO FLEA & ITCH POWDER FOR DOGS CONTAINS PYPETHRINS PIPERONYL
			BUTOXIDE POTENONE, AND DICHLOR
09166	GAP		GARDO CAT FLEA POWDER, CONTAINS PYRETHRINS, PIPERONYL BUTOXIDE
			AND POTENONE
09194	MEN		CRISTAUX DE PARADICHLORRENZENE 99% ANTIMITES
09217	GCP		GREEN CROSS HOUSE AND GARDEN INSECT BLASTER
09222	MHE		POISON A RATS ET A SOURIS
09230	SAG		PYRONIDE 5 SPACE AND CONTACT INSECTICIDE
09259	RWL		"SUN SWALLOW" BRAND MOSQUITO KILLER COILS CONTAINING ALLETHRIN
09313	FMC		SUPERIOR 70 OIL EMULSIFIABLE INSECTICIDE
09328	LAT		LATER'S INDOOR INSECT PLANT FOMH
09360	NFU	PSA	DIPHACIN (READY MIX) RAT AND MOUSE KILLER BAIT
09363	LED		LEITTE PYRENONE (JUMRO) AEROSOL
09369	BIE		RINOE HI-GRADE FLY SPRAY CONTAINS PYRETHRINS AND PIPERONYL
			BUTOXIDE

09371	AHE		WACO PYRENONE SPRAY 5-25
09374	MEG		HERITAGE ROACH SPRAY
09376	MEG		HERITAGE CONTACT INSECT SPRAY
09385	FMC		RFDI-NIPS (A PREPARED PROLIN BAIT) KILLS RATS - MICE
09413	GAP		GARDN NO. 24M PROLIN MFAL CONTAINS WARFARIN AND SULTAQUINOXALINE
09430	CUT	CUS	CUTTER INSECT REPELLENT SPECIAL CREAM FORMULA
09447	CGC		FLY-TOX PRESSURIZED SPACE AND CONTACT SPRAY CONTAINING PYRETHRINS, PTFERONYL BUTOXIDE
09449	CGC		CRAWL TOX PRESSURIZED LIQUID RESIDUAL INSECTICIDE
09453	CGC		CRAWL TOX LIQUID
09454	JOM		RAID RUGGY WHTP AIRBORNE INSECTICIDE CONTAINS PYRETHRINS AND PTFERONYL BUTOXIDE
09455	GAP		GARDO ANTI-FLEA COLLAR WITH LINDANE FOR DOGS AND CATS
09460	BRG		ROT COP WOOD PRESERVATIVE
09476	SMG		BARR-LINE COPPER NAPHTHENATE GREEN PRESERVATIVE
09478	SMG		BARR-LINE ZINC NAPHTHENATE CLEAR PRESERVATIVE
09481	SAA		WONDER SPRAY MALATHION SOLUTION RESIDUAL INSECTICIDE
09488	FRC	FRD	CINCH FLY BOMR FOR HORSES
09518	FMC		OKANAGAN DORMANT OIL EMULSIFIABLE INSECTICIDE
09542	HAT		BARTLETT SUPERIOR 70 OIL EMULSIFIABLE INSECTICIDE
09568	CRK		WHITE GUARD RONNEL INSECTICIDE WETTABLE POWDER
09571	HFA		MINDISO LUXURIOUS INSECTICIDAL SHAMPOO FOR DOGS AND CATS - CONTAINS ROTENONE
09579	GCP		GREEN CROSS ANIMERT V-101 WETTABLE POWDER MITICIDE
09583	RON		CARTWRIGHT'S WAG INSECTICIDE SHAMPOO FOR DOGS
09596	RUN		CARTWRIGHT'S INSTO-RID PRESSURIZED INSECT SPRAY FOR PETS
09597	HFC		HAPPY HOME PARADICHLOROBENZENE MOTH CRYSTALS OR NUGGETS
09607	CHP		CHIPMAN SELF-EMULSIFYING SUPERIOR SPRAY OIL 70
09609	RAW		RAWLEIGH SEVIN GARDEN DUST INSECTICIDE
09610	GCP		GREEN CROSS EMULSIFIABLE SPRAY OIL 70 INSECTICIDE-MITICIDE
09611	COK		PARAROMA MOTH KILLER CAKE CONTAINS PARADICHLOROBENZENE
09612	PER		CHEMITEK C.B. COPPER BASE PRESERVATIVE
09648	FAP		FAMILEX AEROSOL HOUSE AND GARDEN INSECTICIDE
09654	MOA		KILLERSECT SPACE AND CONTACT INSECTICIDE
09666	TRL		TROJAN CHEMICALS TRL 11
09690	INT		CO-OP RAT KILLER PELLETS CONTAINS PINDONE
09711	COI		AEROSOL INSECT KILLER SPACE AND CONTACT SPRAY
09716	CER		SABREXIDE INSECTICIDE SOLUTION
09732	CER		HC-200 INSECT SPRAY SOLUTION
09752	MTC		CANOLINE FLEA AND LOUSE PREPARATION
09757	COI		PRESSURIZED HOUSE AND GARDEN INSECTICIDE SPACE AND CONTACT SPRAY-CODE 2187- CONTAINS PYRE
09758	TEX		TFXACO HOUSE AND GARDEN INSECTICIDE
09760	STY		STAR HOUSE AND GARDEN INSECTICIDE
09764	LEW		OAK LAKE CATTLE BACKRUBBER LIQUID CONCENTRATE
09769	TAI		CHPROTECT CLEAR WATER REPELLENT WOOD PRESERVATIVE
09770	TAI		CHPROTECT GREEN WATER REPELLENT WOOD PRESERVATIVE
09783	COS		LIQUID ROACH SPRAY

09799	CAV		EXTERMO JET AEROSOL
09812	SAN		SUPER SANFAX INSECTICIDE CONCENTRATE
09815	WAK		WATKINS PRESSURIZED SPRAY FOR HOUSE AND GARDEN
09819	DEA		DEANCO TIMBERGARD CLFAR, WOOD PRESERVATIVE
09822	SAK		PURGE FLYING INSECT KILLER
09836	ABE		TOSSIT MOSQUITO LARVICIDE CAPSULES
09850	MCX		MCWEN'S LICE KILLER
09857	STD		STAN-CHEM POTATO-GARD LIQUID DISINFECTANT
09868	ALT		INSECT REPELLENT SPRAY
09883	RAX		PRORON NE- INSECT KILLER HOUSE AND GARDEN PRESSURIZED SPRAY CONTAINS PYRETHRINS AND PIPEKU
09890	RFC		RECORD LIVESTOCK INSECTICIDE SPRAY
09915	KAL	TAC	KALIUM EXTRA-TAIL REPELLENT SPRAY FOR HORSES
09928	MOA		MONAR SUPER CONCENTRATED KLUNK AEROSOL INSECT KILLER
09929	SAH		LAUREN-SECT LIQUIDE REPELLENT D'INSECTE
09937	MOL		HOLCDNR INSEKON - 100 SPACE AND CONTACT SPRAY INSECTICIDE
09941	MOP		FLEAPET SHAMPOO DETERGENT FOR DOGS CONTAINS LINDANE, PYRETHRINS AND PIPERONYL BUTOXIDE
09947	SAF		DYNA-FOG M-L LIQUID INSECTICIDE SOLUTION
09957	CHR		CHOISY INSECTICIDE DE CONTACT POUR LA MAISON ET LE JARDIN CONTIENT PYRETHRINS, PIPERONYL
09962	MOP		MALAPEY FLEA POWDER CONTAINING PERFUMED MALATHION
09999	NIM		NIP-CO BAYGON ANT/ROACH NIP INSECTICIDE SPRAY
10029	PIC	CDI	INSIDE OUTSIDE PRESSURIZED BUG KILLER
10034	COI		HOUSE & GARDEN SPACE & CONTACT SPRAY INSECTICIDE
10043	COU		COPPER OPT KIL
10055	COH		COPPER POLIN NAT AND MOUSE KILLER GRANULES
10074	RFC		RECORD'S SPICULE FORMULA 2H LIQUID SPRAY
10075	RFC		RECORD'S PYLORUS FORMULA 4J LIQUID INSECT SPRAY
10076	REC		RECORD'S CONSPIRATOR FORMULA M LIQUID INSECT SPRAY
10078	NAC		SQUAD AEROSOL INSECTICIDE
10079	ABE		WACO ALL-WEATHER BAIT BLOCKS RODENTICIDE
10080	NIM		NIP-CO ROSE AND FLOWER BOMB, INSECTICIDE-MITICIDE
10081	NIM		RUG-NIP PRESSURIZED HOUSE AND GARDEN BUG KILLER
10082	NIM		NIP-CO LIVESTOCK INSECTICIDE BOMB-RUG KILLER AND REPELLENT
10089	WHM	SEP	WHITMIRE'S FLYS-OFF AEROSOL DAIRY INSECTICIDE
10095	SHL		SMELL FLEA COLLAR FOR DOGS CONTAINS DICHLORVOS
10120	SAF		PYRONIDE 33 SPACE AND CONTACT SPRAY INSECTICIDE
10122	LAT		LATER'S HOUSE AND GARDEN INSECT BOMB
10124	LAT		LATER'S LOUSE POWDER
10125	INP		INTERTOX - ANTI ROT SOLUTION GREEN FOR WOOD
10126	INP		INTERTOX - ANTI ROT SOLUTION - CLEAR FOR WOOD
10127	ABE		WACO SEWER-RAT BAIT BLOCKS RODENTICIDE
10149	KEM		WIDDEX M-L FOGGING INSECTICIDE SOLUTION CONTAINING MALATHION AND LETHANE
10151	NIM		NIP-CO HAB-IT-NIP, DOG AND CAT REPELLENT SPRAY
10155	HEO	HFL	DOG SHIELD REPELLENT SPRAY FOR PERSONAL PROTECTION FROM DOG ATTACK
10164	CHL		CARDEL MALATHION 2X BACK-RUBBER INSECTICIDE SOLUTION

10165	SAF		1% DIAZINON INSECTICIDE SOLUTION
10168	SML		SHELL SUPREME 70 SUMMER SPRAY OIL INSECTICIDE
10180	FRC	FRD	CINCH WIPE ON FLY REPELLENT FOR HORSES
10181	SAF		SANEX PRO INDUSTRIAL AEROSOL
10182	IAT		LATER'S LIVESTOCK SPRAY CONTAINS PYRETHRINS, PIPERONYL BUTOXIDE AND RONNEL
10192	HPC		BP MINERAL OIL CARROT SPRAY
10195	FRC	FRD	GAYPET FLEA-TICK POWDER FOR DOGS AND CATS
10196	FRD		GAY PET FLEA TICK KILLER FOR DOGS AND CATS
10208	STC		STCOP INCOLORE NO 774-126, PRESERVATIF POUR LE BOIS (ZINC)
10214	FMC		DRIONE ANT ROACH DESTROYER POWDER
10218	TRO		TROJAN CHEMICALS FOG-SECT
10219	TRO		TROJAN CHEMICALS SECT-O-BAN
10222	HAM	BYS	KAMEX RAT AND MOUSE EXTERMINATOR
10229	REC		RECORD'S LIQUID INSECT SPRAY FORMULA 4E
10235	WOB		WOOD'S PRESSURIZED INSECT REPELLENT
10250	CBW	MCM	CARMEL FORMULA F-3 INSECTICIDE FOGGING SOLUTION
10251	CBW	MCM	CARMEL FOOD PLANT INSECTICIDE FORMULA F-5
10252	CHK	MCM	CARMEL FORMULA F-9 AN INSECTICIDE FOGGING SOLUTION
10254	SAN		SANFAX PERMA-KILL LIQUID INSECTICIDE
10255	SAN		SANFAX PERMA-KILL AEROSOL INSECTICIDE
10259	TIM		TIME-MYST INSECTICIDE AEROSOL
10260	HAT		MASTER WARFARIN - RAT & MOUSE KILLER
10268	IMP		FLIT MLO MOSQUITO LARVICIDE OIL
10270	FRC	FRD	GAYPET DOG SHAMPOO
10271	EAT	PSA	BAKER'S ALL-WEATHER BAIT BLOCKS
10273	FRC	FRD	GAY PET DRY BATH FOAM FOR DOGS
10281	FAR	MCC	REPEL-X FLY SPRAY EMULSIFIABLE CONCENTRATE
10284	FAP	MCC	TOP-GLOSS PRESSURIZED SPRAY COAT DRESSING, CONDITIONER AND FLY REPELLENT
10300	HFC		RECORD'S LIQUID INSECT SPRAY FORMULA 4F
10312	VIN		VIOBIN ROTEXTL ANIMAL LOUSE POWDER CONTAINS ROTENONE
10315	SAN		SANFAX SUPER-FOG LIQUID INSECTICIDE
10316	INV		PRESERVATIF POUR BOIS 5G-17 VELVA-GLO DARK GREEN
10318	COP		FEDEREE PRESERVATIF POUR BOIS, VERT G - 17 2% CUIVRE
10321	LAV		LAURENTIDE PRESERVATIF POUR BOIS, VERT G-17
10323	KEM		RIDDEX SUPREME INSECTICIDE SOLUTION
10328	ANI	FIT	HALT DOG REPELLENT SPRAY
10343	CUT	CUS	CUTTER INSECT REPELLENT FOAM
10345	SAN		SUPER SANFAX INSECTICIDE CONCENTRATED AEROSOL
10372	FAR	MCC	FARNAM FLYS-AWAY FLY REPELLENT PRESSURIZED SPRAY
10373	FAR	MCC	FARNAM FLYS-AWAY ANIMAL FLY REPELLENT WIPES
10375	FAR	MCC	WIPE WIPE-ON FLY REPELLENT LIQUID
10378	LEO		TROI-GUARD AEROSOL INSECTICIDE
10381	SML		SHELL SUPERIOR 70 SECOND ORCHARD SPRAY OIL EMULSIBLE INSECTICIDE
10384	CBW	MCM	CARMEL FORMULA F-4 INSECTICIDE FOGGING SOLUTION
10386	HAT		MASTER WARFARIN RATPAKS

10388	CGC		MICRO FINE SUL FUNGICIDE
10389	DIT		PYRATEX 101E MLL SPRAY CONCENTRATE, EMULSIFIABLE LIQUID INSECTICIDE CONTAINS PIPERONYL
10393	COI		PRESSURIZED HOUSE & GARDEN SPACE & CONTACT SPRAY AND CONTACT SPRAY WITH PYRETHRINS AND SULF
10394	STY		CHASSE INSECTES STAR - INSECT REPELLENT PRESSURIZED SPRAY
10405	HYD	FER	DOGONEX DOG REPELLENT INDOOR PRESSURIZED SPRAY
10406	HYD	FER	CATONEX CAT REPELLENT INDOOR-OUTDOOR PRESSURIZED SPRAY
10409	FAR	MCC	FARNAM FLYS-AWAY FLY REPELLENT STICK
10425	JIT		JITO REPEL-N ANTIMOUSTIQUE AEROSOL
10440	PNO		PFS-SAN RAT AND MOUSE DESTROYER
10449	CHR	MCM	FORMULA GW-34 AN INSECTICIDE FOGGING SOLUTION
10475	HEX		MET-SCAT PRESSURIZED INSECT REPELLENT
10487	COX		L'HOULE REPULSIF CONTRE LES MOUSTIQUES
10494	DIY		NUMBER'S UP INSECT KILLER
10499	MIC		MICHAEL'S INSECTICIDE PRESSURIZED SPRAY
10501	CBR	MCM	FORMULA MU-13 INSECTICIDE FOGGING SOLUTION
10503	CBR	MCM	CARMEL FORMULA L-10 LIVESTOCK SPRAY
10514	GEP		KOP-R-CEAL WOOD PRESERVATIVE 30-650
10523	PRE		INVADE
10524	DUT		QUATROMYCIDIDE QUARTENARY AMMONIUM DISINFECTANT
10527	MCC		MCCLELLAND WARFARIN SURE KILL THRO PAKS RODENTICIDE
1052A	FAR	MCC	FARNAM GRAND CHAMPION INSTANT COAT BRIGHTENER AND CONDITIONER FLY REPELLENT FORMULA
10530	MCC		MCCLELLAND WARFARIN SURE KILL THRO PAKS RODENTICIDE MEAL
10539	CAI		SMUR-GAIN RAT KILL BAIT CONTAINING WARFARIN
10549	BHP		BROCK PRESSURIZED INSECTICIDE
10554	SAN		SANFAX KILZ-M - RESIDUAL INSECTICIDE SPRAY
10555	FMC		PYRENONE FLY SPRAY CONCENTRATE INSECTICIDE CONTAINS PYRETHRINS AND PIPERONYL BUTOXIDE
10557	KEM		KEM-SAN ROACH SPRAY CONCENTRATE
10567	CHP		CHIPMAN ROSE DUST OR SPRAY INSECTICIDE-FUNGICIDE (CONTAINS FOLPET, MALATHION
10568	CHP		CHIPMAN FRUIT TREE AND GARDEN DUST OR SPRAY INSECTICIDE-FUNGICIDE (CONTAINS FOLPET,
10570	WEP		AERO-WEST INSECTICIDE AEROSOL (METERED)
10586	SIO		CROSS COUNTRY ALL PURPOSE DUST OR SPRAY INSECTICIDE FUNGICIDE (CONTAINS FOLPET,
10589	WEP		LIQUID INSECTICIDE RESIDUAL SPRAY SUPER CIDDL
10595	CUT	CUS	FLY SPRAY FOR HORSES
10633	SAJ		SANITIZED (BRAND) VAN INTERIOR AEROSOL
10635	SAG		RODENTKIL - WAX BLOCKS
1064A	KFM		RIDDEX FORMULA M P B INSECTICIDE SOLUTION CONTAINING MALATHION PYRETHRINS AND PIPERONYL BUTOX
10684	DID		DERMA DUST
10685	DID	OIE	DERMA-SPRAY
10709	KTN	COQ	KTAG 5 % SEVIN DUST
10723	CAY		7EP FORMULA 60 SPACE AND CONTACT INSECTICIDE SPRAY
10724	SIO		CROSS COUNTRY GARDEN AND MOUSE INSECTICIDE

10738	LAT		LATER'S RAT AND MOUSE KILLER PELLETS
10739	COS		DUAL SYNERGIST INSTITUTIONAL AND GARDEN SPRAY
10740	BEA		BEACON PET REPELLENT (SCAT)
10747	TWI		PURGE CONCENTRATED AEROSOL SPRAY
10751	GCP		GREEN CROSS FLY BLASTER PRESSURIZED SPRAY
10760	KEM		RIDDEX M-2 RESIDUAL INSECTICIDE SOLUTION CONTAINING MALATHION
10761	KEM		RIDDEX P-120 INSECTICIDE SOLUTION
10762	RON		CARTHRIGHT'S BONANZA DOG AND CAT REPELLENT
10770	AIG		KLOBBER ANT, ROACH AND FLYING INSECT KILLER
10771	AIG		KONK FLYING INSECT KILLER
10785	PSA		REEL INDUSTRIAL INSECTICIDE CONTAINING PYRETHRINS AND PIPERONYL BUTOXIDE
10795	DER		GIT DOG AND CAT REPELLENT
10802	TRO		TROJAN TR-80 MAG-O-BAN ODOR AND INSECT CONTROL
10803	COS		HI-PRESSURE INSECT BOMB FUMIGATOR-EXTERMINATOR
10812	DIT		PYRATLEX 405 INDUSTRIAL AEROSOL INSECTICIDE CONTAINS PIPERONYL BUTOXIDE AND PYRETHRINS
10814	DIT		PYRATLEX 525 SPACE AND CONTACT INSECTICIDE CONTAINS PYRETHRINS AND PIPERONYL BUTOXIDE
10822	KEM		RIDDEX P-230 THERMAL FOGGING SOLUTION
10831	GEK		BRANTFORD FLY BOMB CONTAINS PIPERONYL BUTOXIDE AND PYRETHRINS
10836	DIT		PYRATLEX TOPTEST INSECT SPRAY CONTAINS PYRETHRINS AND PIPERONYL BUTOXIDE
10843	KEM		RID PRESSURIZED INSECTICIDE
10844	CAY		ZEP 10-X SPECIAL RESIDUAL INSECTICIDE SPRAY
10845	CAY		ZEPOSECTOR DUAL SYNERGIST INSTITUTIONAL AND GARDEN SPRAY INSECTICIDE
10846	COS		INSECT REPELLENT PRESSURIZED SPRAY
10854	MAE		MC SEWER RAT BAIT BLOCKS
10855	MAE		MC ALL WEATHER BAIT BLOCKS
10857	FMC		PROLIN MOUSE TUBES FOR KILLING MICE
10858	KEM		EXTERM TOTAL RELEASE AEROSOL INSECTICIDE CONTAINS PYRETHRINS AND PIPERONYL BUTOXIDE
10859	TRM	DOL	FLEA AND TICK SPRAY
10861	HAV	HAW	RO-DUST INSECTICIDE CONTAINS ROTENONE
10863	HAV	HAW	FLEATOL INSECTICIDAL SHAMPOO
10878	UNR		MRC SYSTEMIC FUNGICIDE FOR RUST CONTROL OF CARNATIONS
10881	KEM		IMPROVED OED-RAT PREPARED RODENTICIDE CONTAINS DIPHACINONE
10882	DIT		WARFARIN BAIT PELLETS OR MEAL RAT AND MOUSE KILLER
10883	DIT		SULFARIN BAIT PELLETS OR MEAL RAT AND MOUSE KILLER
10893	DUT		FINALE INSECTICIDE SPRAY
10894	IND		KIL-ZEM INSTITUTIONAL AND GARDEN SPRAY
10913	GCP		GREEN CROSS PELLETS RAT AND MOUSE BAIT
10917	TRU		TROJAN TRB-591 INSTITUTIONAL AND GARDEN SPRAY
10923	KEM		RIDDEX P-100 INSECTICIDE SOLUTION CONTAINS PYRETHRINS
10932	SUD	ENL	LIQUID CHAPERONE DOG AND CAT REPELLENT
10937	INJ		PERMA-GUARD GRAIN OR SEED STORAGE INSECTICIDE DUST D-10 CONTAINS SILICON DIOXIDE
10938	INJ		PERMA-GUARD KLEEN BIN INSECTICIDE DUST D-20

10939	INJ		PERMA-GUARD HOUSEHOLD INSECTICIDE DUST D-20 CONTAINS PYRETHRINS AND PIPERONYL BUTOX
10940	INJ		PERMA-GUARD GARDEN AND PLANT INSECTICIDE D-21 CONTAINS PYRETHRINS AND PIPERONYL BUTOX
10941	DAC		WARFARIN MEAL FEEDER RAT AND MOUSE BAIT
10942	DAC		WARFARIN PELLET FEEDER RAT AND MOUSE BAIT
10950	SUD	ENL	CHAPERONE OUTDOOR REPELLENT FOR DOGS AND CATS
10955	KEM		DED-RAT ALL WEATHER BAIT BLOCKS RODENTICIDE CONTAINS DIPHACINONE
10956	KEM		DED-RAT SEWER RAT BAIT BLOCKS RODENTICIDE CONTAINS DIPHACINONE
10958	CER		CERTIFIED MULTICIDE CONTAINS MALATHION
10961	TUC		COMFLY POWDER CONTAINS MALATHION
10990	ACH		SLICK INSECT SPRAY DUAL SYNERGIST INSTITUTIONAL AND GARDEN SPRAY
10994	HIF	NDE	RAY-O-CIDE RESIDUAL INSECTICIDE SOLUTION
10996	GCP		GREEN CROSS DORMANT OIL SPRAY
11020	ULR		PESTARESTER WASP ATTRACTANT
11024	DIT		SULFARIN BAIT BLOCKS RODENTICIDE
11030	CER		CERTIFIED SABRE AEROSOL INSECTICIDE SPRAY
11035	AVM		MAGNA SPACE & CONTACT INSECTICIDE SPRAY
11041	CHV		ORTHO YARD AND PATIO INSECT FOGGER
11043	CHV		ORTHO ROTENONE DUST OR SPRAY
11044	CHV		ORTHO SEVIN GARDEN DUST
11057	DIT		FI-2 FOG OIL CONTAINS FENTHION AND LETHANE INSECTICIDES
11058	HIF	NDE	MILL-O-CIDE INSECT SPRAY
11068	DUC		MR. BEBITE HOUSE AND GARDEN INSECTICIDE PRESSURIZED SPRAY
11069	HEX		METEOR HOUSE AND GARDEN INSECTICIDE
11073	GCP		GREEN CROSS FLY BLASTER
11078	NDR		HEXAPEST FLEA SHAMPOO
11079	HUL		BUG BLAST INSTITUTIONAL AND GARDEN SPRAY
11081	WEP		WEST FOG LIQUID INSECTICIDE
11082	TEC		CHEM KILL CONCENTRATED INSECTICIDE SPACE SPRAY
11083	INJ		PERMA-GUARD DAIRY BARN INSECTICIDE DUST D-23
11085	KEM		RIDDEX B-1 RESIDUAL INSECTICIDE CONTAINS BAYGON
11090	LAT		LATER'S 5% SEVIN DUST - CARBARYL INSECTICIDE
11100	DIT		DITCHLING WASP AND HORNET KILLER PRESSURIZED INSECTICIDE
11102	DIT		ALLATEX 525 SPACE AND CONTACT INSECTICIDE CONTAINS ALLETHRIN AND PIPERONYL BUTOXIDE
11114	COS		WASP AND HORNET SPRAY
11116	RIL		RICHARDSON'S RAT-HOUSE PELLETS CONTAINS WARFARIN AND SULFAQUINOXALINE
11119	TEC		CHEM KILL - INDUSTRIAL INSECTICIDE PRESSURIZED SPRAY
11121	KEM		RIDDEX MAL-FOG PREMIUM THERMAL FOGGING INSECTICIDE
11122	SIR		BIMOTEX INSECTICIDE DUST CONTAINS ROTENONE
11123	WEA		LAWN GUARD DOG REPELLENT BAR
11124	TRD		TRB 571 WASP AND HORNET SPRAY
11126	RIL		RICHARDSON'S DOX 405 INDUSTRIAL AEROSOL
11127	RIL		RICHARDSON'S WASP AND HORNET BLITZ

11129	ADE		S,K,R,K, MANUFACTURERS SURE KILL ROACH BAIT
11133	PAR	MCC	FARNAM HORSE LICE DUSTER CONTAINING ROTENONE PYRETHRINS AND PIPERONYL BUTOXIDE
11139	CAT		DO-N-DIE PRESSURIZED SPACE AND CONTACT SPRAY INSECTICIDE
11140	NAC		NATIONAL CHEMSEARCH SWAT INSECT REPELLENT
11146	JOM		RAID BUGGY WHIP AIRBORNE INSECTICIDE
11150	ALT		INSECTICIDE A BETAIL ALSI
11160	WOB		INDOOR-OUTDOOR INSECT KILLER PRESSURIZED SPRAY
11164	INT		CO-OP RAT AND MOUSE KILLER PELLETS
11165	SAG		SANEX FLY KILLER
11166	CHV		ORTHO ROSE AND FLORAL SPRAY
11170	NAC		NATIONAL CHEMSEARCH AQUAFOG
11177	JOE		JOHNSON'S RAT AND MOUSE KILLER
11180	CHP		CHIPMAN WARFARIN RAT AND MOUSE KILLER
11205	LAT		LATER'S BUSHMAN'S DELIGHT MOSQUITO REPELLENT WITH DIETHYL TOLUAMIDE
11206	MOA		KLUNK AEROSOL INSECT KILLER
11207	CGC		FLY TOX HOUSE AND GARDEN BUG KILLER
11215	THU	ROP	VET-KEM KEMIC PET SPRAY
11223	LAT		LATER'S 4% MALATHION DUST - INSECTICIDE
11227	WAK	WAL	WATKINS MOTHPROOFER PRESSURIZED SPRAY
11250	NNT	NAG	SCREEN TREAT PRESSURIZED SPRAY CONTAINS RONNEL
11260	WEP		RESIDOL PLUS-2 LIQUID INSECTICIDE RESIDUAL SPRAY
11277	FAP		HOUSE AND GARDEN INSECTICIDE MAISON ET JARDIN
11278	WEP		WETICIDE LIQUID INSECTICIDE RESIDUAL SPRAY
11280	KEG		KELLY GREEN HOME AND GARDEN PRESSURIZED INSECT SPRAY
11290	BAI		THURON INSTITUTIONAL THERMOSET INSECT STRIP
11292	CMS		INSECT KILLER DUAL SYNERGIST PRESSURIZED SPRAY
11297	HEG		HERITAGE AEROSOL INSECTICIDE
11298	LEW		OAK LAKE CATTLE BACKRUBBER LIQUID CONCENTRATE
11305	TWI		PIURGE CONCENTRATED AEROSOL FLYING INSECT KILLER
11306	GRG		QUICK-KILL INSECTICIDE AEROSOL
11309	GRG		BUG-OFF INSECT REPELLENT PRESSURIZED SPRAY
11317	ARE		WACO RATKILL POISON BAIT FOR RATS AND MICE
11318	PPC		PET PRODUCTS COMPANY FLEA BANE
11319	PPC		PET PRODUCTS COMPANY FLEA SPRAY
11320	PPC		PET PRODUCTS COMPANY FLEA SHAMPOO
11327	GCP		HOUSE AND GARDEN INSECT BLASTER
11328	BEN		WOOD PRESERVATIVE - GREEN CONTAINING COPPER NAPHTHENATE
11331	DOO		WOOD PRESERVATIVE FOR FIELD CUTS
11332	DIS		WARFARIN DISPARAT PELLETS RAT AND MOUSE KILLER
11338	REL		AGRICIDE 74 AEROSOL STOCK AND DAIRY SPRAY
11345	CBE		MASTERCRAFT CLEAR WOOD, ROPE AND FABRIC PRESERVATIVE
11347	HEO	SMT	DEFY MOSQUITO REPELLENT CLOTH
11349	KEM		RIDDEX FOG INSECTICIDE SOLUTION
11352	WEP		PYROSECT LIQUID INSECTICIDE
11361	FMC		HY-X LIQUID STERILIZER AND DISINFECTANT
11370	WEO		AGRO-MIST 1 SPACE SPRAY



11371	WEO	AGRO-MIST 11
11378	MMM	K <sub>2</sub> O, INSECTICIDE AEROSOL SPRAY
11379	STM	WOOD PRESERVATIVE GREEN
11381	INT	CO-OP RAT KILLER READY TO USE POWDER BAIT AND SULFAQUINOXALINE (PROLIN)
11388	MRP	ROYAL PRO-TECH NO. 730M400 PRESERVATIF POUR LE BOIS (CUIVRE)
11394	FMC	RAT PATROL RAT AND MOUSE KILLER BAIT
11395	SUP	SUPERSWEET RODENT-RID CONTAINS WARFARIN
11402	TRO	TROJAN CHEMICALS TRB-505 INSECT REPELLENT PRESSURIZED SPRAY
11404	CUT	CUTTER INSECT REPELLENT PRESSURIZED SPRAY
11408	THU	TRAX M RAT AND MOUSE BAIT
11416	TRO	TROJAN TRB-611 THREE WAY CONTACT INSECTICIDE SPRAY
11431	SAN	SANFAX BLAST-M INSECT KILLER
11480	JOH	RAID BUGGY WHIP RESIDUAL INSECTICIDE
11488	CBH	CIL ROSE AND GARDEN DUST
11564	ROO	ROTOSPRAY RESMETHRIN LIQUID INSECTICIDE
11582	ECO	BACKRUBBER OIL CONTAINS KORLAN
11586	CHP	ATOX VEGETABLE DUST ROTENONE INSECTICIDE
11593	NAC	NATIONAL CHEMSEARCH KILZONE PRESSURIZED SPRAY INSECTICIDE
11609	INT	CO-OP RAT KILLER MEAL BAIT (WITH CORNMEAL) CONTAINING WARFARIN
11638	SHW	KEM WOOD COPPER SEALER - PRESERVATIVE (GREEN) NO. 452
11667	INT	CO-OP RAT KILLER PELLETS
11847	KLN	"THE BUGGER" MOUSE & GARDEN BUG KILLER
1187A	CHV	ORTHO PRUNING PAINT
12135	WIL	WIL BUG KILLER DUST
12144	HOS	TREE WOUND DRESSING
12147	WIL	WILSON'S TREE SHRUB WOUND DRESSING
12294	WAK	WAK QUALITY INSECT SPRAY
12667	CHP	MEDICO PRUNING PAINT
13321	ELW	ZAP SUREKILLER POWDER FOR COCKROACHES

O. Reg. 577/76, s. 58, *part.*

Form 1

The Pesticides Act, 1973

Application for an Exterminator's Licence

I, (name) \_\_\_\_\_ Telephone No. \_\_\_\_\_

of (home address) \_\_\_\_\_  
P.O. Box, R.R. No.  
Apt. No.  
Number and Street  
City, Town, etc.

LOT [ ] CONCESSION [ ] TOWNSHIP [ ] MUNICIPALITY (City, Town, etc.) [ ]

apply for an exterminator's licence:

Structural Class 1-  2-  3-  4-  5- \* 6- \*

Land Class 1-  2-  3-  4-  5-  6-  7-  8-  9-  10- \*

Water Class 1-  2-  3- \*

IF (\*) COMPLETE THIS SECTION -  
Specify the pesticide(s) \_\_\_\_\_  
use \_\_\_\_\_  
premises \_\_\_\_\_  
or equipment \_\_\_\_\_  
to be used in accordance with this licence

I shall be performing under Operator's Licence No. \_\_\_\_\_

in the name of \_\_\_\_\_ Telephone No. \_\_\_\_\_

at (business address) \_\_\_\_\_

if applicable, state present exterminator's licence class and number:  
STRUCTURAL \_\_\_\_\_  
LAND \_\_\_\_\_  
WATER \_\_\_\_\_

Date ..... 19 ..... Signature of Applicant .....

TO BE COMPLETED IF THIS IS AN ORIGINAL APPLICATION OR A MEDICAL HAS BEEN REQUESTED BY THE DIRECTOR  
This is to certify that (name of applicant) .....  
has been given a medical examination which included a blood count, urine analysis and a check of the applicant's blood pressure and heart.  
I find the applicant physically fit to conduct exterminations.  
Date ..... 19 ..... Signature of Medical Practitioner .....  
Address of Medical Practitioner .....

State Names and Addresses of two character references.  
NAME ADDRESS  
\_\_\_\_\_  
\_\_\_\_\_

Form 2

The Pesticides Act, 1973

Application for an Operator's Licence

1. Applicant: Any individual or corporation may apply alone or together with others for an Operator's Licence.

Name \_\_\_\_\_ Telephone \_\_\_\_\_

Address \_\_\_\_\_ Postal Code \_\_\_\_\_

Lot \_\_\_\_\_ Concession \_\_\_\_\_ Township \_\_\_\_\_

2. For each applicant which is a corporation, complete the following:

Corporation Name \_\_\_\_\_ Telephone \_\_\_\_\_

Address \_\_\_\_\_ Postal Code \_\_\_\_\_

Please attach a list of the names, addresses and telephone numbers of all directors and officers of each corporation.

3. The following are all the names under which the applicant(s) intend to carry on business under the authority of the licence applied for:

1. Name \_\_\_\_\_

2. Name \_\_\_\_\_

3. Name \_\_\_\_\_

4. The following are the names of all the official representatives of the Operator:

1. Name \_\_\_\_\_

2. Name \_\_\_\_\_

3. Name \_\_\_\_\_

Application is hereby made for an Operator's Licence Class:

1- 2- 3- 4- 5- 6- 7- and the above

information is provided for the purpose of this application.

If there is more than ONE applicant, the applicants carry on or intend to carry on an extermination business in partnership or in association, and are all the partners or associates carrying on the extermination business together.

.....  
Date

.....  
Signature of official representative

O. Reg. 577/76, s. 58, part.

FORM 8

The Pesticides Act, 1973

Application for a Limited Wholesale  
or  
Wholesale Vendor's Licence or Renewal

I, \_\_\_\_\_ Telephone (home) \_\_\_\_\_ (bus.) \_\_\_\_\_

of (home address) \_\_\_\_\_  
P.O. Box, R.R. No.  
Apt. No.  
Number and Street  
City, Town, etc.

(business address) \_\_\_\_\_  
P.O. Box, R.R. No.  
Apt. No.  
Number and Street  
City, Town, etc.

LOT [ ] CDNC. [ ] TOWNSHIP [ ] MUNICIPALITY (City, Town, etc.) [ ]

apply for a  LICENCE or  RENEWAL OF LICENCE NO. \_\_\_\_\_

(i)  Limited Wholesale Vendor's Licence

(ii)  Wholesale Vendor's Licence

to sell pesticides

Under this licence the following premises are also included:

PERSON RESPONSIBLE	ADDRESS OF PREMISES	PREMISES TELEPHONE	HOME TELEPHONE

if a partnership or corporation, state name(s) of the Official Representative(s):  
NAME \_\_\_\_\_ HOME ADDRESS \_\_\_\_\_ HOME PHONE \_\_\_\_\_ TITLE \_\_\_\_\_

Date ..... Signature of Applicant .....

O. Reg. 577/76, s. 58, part.

FORM 9

The Pesticides Act, 1973

Application for a Retail Vendor's Licence and Renewal

I, \_\_\_\_\_ Telephone (home) \_\_\_\_\_ (bus.) \_\_\_\_\_

of (home address) P.O. Box, R.R. No. \_\_\_\_\_  
Apt. No. \_\_\_\_\_  
Number and Street \_\_\_\_\_  
City, Town, etc. \_\_\_\_\_

(business address) P.O. Box, R.R. No. \_\_\_\_\_  
Apt. No. \_\_\_\_\_  
Number and Street \_\_\_\_\_  
City, Town, etc. \_\_\_\_\_

LOT CONCESSION TOWNSHIP MUNICIPALITY (City, Town, etc.)

apply for a  VENDOR'S LICENCE or  RENEWAL OF VENDOR'S LICENCE NO. \_\_\_\_\_

- Class 1 Retail
- Class 2 Retail
- Class 3 Retail

to sell pesticides.

If a partnership or corporation, state name(s) of Official Representative(s):

NAME	HOME ADDRESS	HOME PHONE	TITLE
_____	_____	_____	_____
_____	_____	_____	_____

Date..... 19 ..... Signature of Applicant .....

O. Reg. 577/76, s. 58, part.

FORM 11

The Pesticides Act, 1973

FIRE DEPARTMENT NOTIFICATION

(for reference in case of an emergency)

I, .....  
(vendor's name)

of ..... home telephone .....  
(business address)

business telephone .....

notify the .....  
(name of Fire Department)

Fire Department that -

- Schedule 1
- Schedule 2
- Schedule 3
- Schedule 4
- Schedule 5
- Schedule 6

pesticides are stored at the above premises. I am a holder of a -

- Wholesale
- Limited Wholesale
- Class 1 Retail
- Class 2 Retail

- Vendor's Licence Number .....
- Vendor's Licence Number .....
- Vendor's Licence Number .....
- Vendor's Licence Number .....

.....  
(date)

.....  
(signature)

O. Reg. 577/76, s. 58, part.

**THE PUBLIC TRANSPORTATION AND  
HIGHWAY IMPROVEMENT ACT**

**O. Reg. 578/76.**

Designations—Miscellaneous,

Southern Ontario.

Made—June 30th, 1976.

Filed—July 9th, 1976.

**REGULATION TO AMEND  
REGULATION 394 OF  
REVISED REGULATIONS OF ONTARIO, 1970  
MADE UNDER  
THE PUBLIC TRANSPORTATION AND  
HIGHWAY IMPROVEMENT ACT**

1. Regulation 394 of Revised Regulations of Ontario, 1970 is amended by adding thereto the following Schedules:

**Schedule 65a**

In the Township of Woolwich, in the former Township of Waterloo, in The Regional Municipality of Waterloo being,

(a) part of lots 84, 96, 106 and 107 in German Company Tract; and

(b) part of,

(i) lots 1, 17 and 24, and

(ii) Peter Street,

in Registered Plan Number 582 for the Township of Waterloo,

and being that portion of the highway shown as PART 1 on Ministry of Transportation and Communications Plan P-1791-144, filed with the Record Services Office of the Ministry of Transportation and Communications, at Toronto, on the 17th day of May, 1976.

3.45 miles, more or less.

O. Reg. 578/76, s. 1, *part*.

**Schedule 65b**

In the Township of Guelph in the County of Wellington being,

(a) part of lots 10 and 11 in each of concessions 2, 3 and 4 Division B; and

(b) part of the road allowance between,

(i) the Township of Guelph and the former Township of Waterloo in The Regional Municipality of Waterloo (Town Line Road),

(ii) lots 10 and 11 in each of concessions 2, 3 and 4 Division B, and

(iii) concessions 2 and 3 Division B,

and being that portion of the highway shown as PART 1 on Ministry of Transportation and Communications Plan P-1903-28, filed with the Record Services Office of the Ministry of Transportation and Communications, at Toronto, on the 17th day of May, 1976.

1.43 miles, more or less.

O. Reg. 578/76, s. 1, *part*.

**Schedule 65c**

In the Township of Guelph and in the City of Guelph in the County of Wellington being,

(a) part of lots 11 and 12 in Concession 2 Division B;

(b) part of lots 12 and 13 in Concession 1 Division B;

(c) part of lots 4 and 5 in Concession 6 Division D;

(d) part of Lot 5 in Concession 5 Division D;

(e) part of the road allowance between Concession 1 Division B and Concession 6 Division D; and

(f) part of,

(i) Lot 32,

(ii) 1-foot reserve No. 4, and

(iii) 1-foot reserve No. 5,

in Registered Plan Number 661 for the City of Guelph,

and being that portion of the highway shown as PART 1 on Ministry of Transportation and Communications Plan P-1903-27, filed with the Record Services Office of the Ministry of Transportation and Communications, at Toronto, on the 17th day of May, 1976.

2.50 miles, more or less.

O. Reg. 578/76, s. 1, *part*.

**THE HEALTH INSURANCE ACT, 1972****O. Reg. 579/76.**

General.

Made—July 7th, 1976.

Filed—July 9th, 1976.

REGULATION TO AMEND  
ONTARIO REGULATION 323/72  
MADE UNDER  
THE HEALTH INSURANCE ACT, 1972

1. Items 21 and 23 of Schedule 7 to Ontario Regulation 323/72, as remade by section 6 of Ontario Regulation 889/74, are revoked and the following substituted therefor:

21. Toronto                      Roulet Nursing Home

O. Reg. 579/76, s. 1.

(8430)

30

**THE CHILDREN'S MENTAL HEALTH  
CENTRES ACT**

**O. Reg. 580/76.**

Application of Act.

Made—July 7th, 1976.

Filed—July 9th, 1976.

REGULATION TO AMEND ONTARIO REGULATION 32/71  
MADE UNDER  
THE CHILDREN'S MENTAL HEALTH CENTRES ACT

1. Items 39 and 40 of section 1 of Ontario Regulation 32/71, as remade by section 1 of Ontario Regulation 389/76, are revoked and the following substituted therefor:

39. Ottawa

1199 Carling Avenue  
34 Cramer Drive  
50 Putnam Avenue  
156 Sunnyside Avenue

Ottawa-Carleton Regional Residential  
Treatment Centre

40. Peterborough

876 Barnardo Street  
1388 Heather Lane  
245 Maxwell Street  
351 Charlotte Street  
Smith Township  
R.R. #2 (Part of lot 6, Con. 3)  
Milburn School (South ½ of lot #5,  
East of Communications Road)

Browndale (Ontario)

O. Reg. 580/76, s. 1.

(8431)

30



THE CHILDREN'S MENTAL HEALTH CENTRES ACT

O. Reg. 581/76.

Application of Act.

Made—July 7th, 1976.

Filed—July 9th, 1976.

REGULATION TO AMEND ONTARIO REGULATION 32/71 MADE UNDER THE CHILDREN'S MENTAL HEALTH CENTRES ACT

1. Item 35 of section 1 of Ontario Regulation 32/71, as remade by section 1 of Ontario Regulation 389/76, is revoked and the following substituted therefor:

35. Orillia

Tamarac Treatment Centre

105 Douglas Street  
35, 48, 54 and 60 Peter Street South

O. Reg. 581/76, s. 1.

(8432)

30

THE PARKWAY BELT PLANNING AND DEVELOPMENT ACT, 1973

O. Reg. 582/76.

County of Halton (now The Regional Municipality of Halton), City of Burlington.

Made—July 8th, 1976.

Filed—July 9th, 1976.

REGULATION TO AMEND ONTARIO REGULATION 482/73 MADE UNDER

THE PARKWAY BELT PLANNING AND DEVELOPMENT ACT, 1973

1. Paragraph v of section 2 of Ontario Regulation 482/73, as remade by section 1 of Ontario Regulation 546/76, is amended by adding thereto the following subparagraph:

(b) that part of the broken front Lot 24 in Concession I South of Dundas Street in the former Township of Nelson more particularly described as follows:

Beginning at the westerly angle of the said Lot;

Thence south 45° east along the southwesterly limit of the said Lot 820 feet;

Thence north 38° east 820 feet to a point;

Thence north 45° west 820 feet to the southeasterly limit of that part of the King's Highway known as No. 5;

Thence south 38° west 820 feet to the place of beginning.

O. Reg. 582/76, s. 1.

W. DARCY McKEOUGH  
Treasurer of Ontario and  
Minister of Economics and  
Intergovernmental Affairs

Dated at Toronto, this 8th day of July, 1976.

(8433)

30



# Publications Under The Regulations Act

July 31st, 1976

## THE MINING ACT

O. Reg. 583/76.

Forms.

Made—July 7th, 1976.

Filed—July 12th, 1976.

### REGULATION TO AMEND REGULATION 605 OF REVISED REGULATIONS OF ONTARIO, 1970 MADE UNDER THE MINING ACT

1. The heading immediately preceding section 1 of Regulation 605 of Revised Regulations of Ontario, 1970 is struck out and the following substituted therefor:

#### PROSPECTOR'S LICENCES

- 2.—(1) Subsection 1 of section 1 of the said Regulation is amended by striking out "miner's" in the first line and inserting in lieu thereof "prospector's". O. Reg. 583/76, s. 2 (1).
- (2) Subsection 2 of the said section 1 is amended by striking out "miner's" in the first line and inserting in lieu thereof "prospector's". O. Reg. 583/76, s. 2 (2).
- 3.—(1) Subsection 1 of section 2 of the said Regulation is amended by striking out "miner's" in the first line and inserting in lieu thereof "prospector's". O. Reg. 583/76, s. 3 (1).
- (2) Subsection 2 of the said section 2 is amended by striking out "miner's" in the first line and inserting in lieu thereof "prospector's". O. Reg. 583/76, s. 3 (2).
4. Section 3 of the said Regulation is amended by inserting after "miner's" in the second line "or prospector's". O. Reg. 583/76, s. 4.
- 5.—(1) Forms 1, 2, 5, 7, 8 and 9 of the said Regulation are amended by striking out "MINER'S" and "miner's" where they occur and inserting in lieu thereof, respectively, in each instance "PROSPECTOR'S" and "prospector's". O. Reg. 583/76, s. 5 (1).

- (2) Forms 3, 4 and 10 of the said Regulation are amended by striking out "MINER'S" where it occurs and inserting in lieu thereof in each instance "PROSPECTOR'S". O. Reg. 583/76, s. 5 (2).
- (3) Form 6 of the said Regulation is amended by striking out "MINER'S" and "Miner's Licence" where they occur and inserting in lieu thereof respectively, "PROSPECTOR'S" and "prospector's licence". O. Reg. 583/76, s. 5 (3).
- (4) Forms 11, 12, 13, 14, 17, 18, 19, 21, 22, 24 and 28 of the said Regulation are amended by striking out "miner's" where it occurs and inserting in lieu thereof in each instance "prospector's". O. Reg. 583/76, s. 5 (4).

(8450)

31

## THE MINISTRY OF NATURAL RESOURCES ACT, 1972

O. Reg. 584/76.

Assignment of Powers and Duties of  
Minister.

Made—July 7th, 1976.

Filed—July 12th, 1976.

### REGULATION MADE UNDER THE MINISTRY OF NATURAL RESOURCES ACT, 1972

#### ASSIGNMENT OF POWERS AND DUTIES OF MINISTER

1. The Mining and Lands Commissioner is assigned the powers and duties conferred on the Minister of Natural Resources under subsection 2c of section 27 of *The Conservation Authorities Act* to hear the appeal of the United Croats of Canada against the decision of the Grand River Conservation Authority made on the 28th day of April, 1976 denying their application to construct a clubhouse on Part Lot 1, Richard Beasley's Survey, formerly in the Township of Waterloo in the County of Waterloo now in the City of Kitchener in The Regional Municipality of Waterloo. O. Reg. 584/76, s. 1.

(8451)

31

THE ONTARIO GUARANTEED ANNUAL  
INCOME ACT, 1974

O. Reg. 585/76.

Guaranteed Income Limit.

Made—July 7th, 1976.

Filed—July 12th, 1976.

REGULATION MADE UNDER  
THE ONTARIO GUARANTEED ANNUAL  
INCOME ACT, 1974

GUARANTEED INCOME LIMIT

1. Commencing with the month of July, 1976, the guaranteed income limit is,

- (a) in the case of a beneficiary who is described in any of subclauses i, ii, iv, v or vi of clause *d* of section 1 of the Act, or who is described in subclause iii of clause *d* of section 1 of the Act and is married to a spouse who is not entitled to receive a spouse's allowance authorized to be paid under Part II.1 of the *Old Age Security Act* (Canada), the amount of \$3,264.84;
- (b) in the case of a beneficiary described in subclause iii of clause *d* of section 1 of the Act and who is married to a spouse who is entitled to receive a spouse's allowance authorized to be paid under Part II.1 of the *Old Age Security Act* (Canada), the amount of \$3,135.60;
- (c) in the case of a beneficiary described in subclause vii of clause *d* of section 1 of the Act, the amount of \$6,529.68. O. Reg. 585/76, s. 1.

2. Ontario Regulation 308/76 is revoked. O. Reg. 585/76, s. 2.

3. This Regulation shall be deemed to have come into force on the 1st day of July, 1976. O. Reg. 585/76, s. 3.

(8452)

31

THE BEEF CATTLE MARKETING ACT

O. Reg. 586/76.

Weighing of Beef Carcasses.

Made—July 7th, 1976.

Filed—July 12th, 1976.

REGULATION MADE UNDER  
THE BEEF CATTLE MARKETING ACT

WEIGHING OF BEEF CARCASSES

1. In this Regulation,

- (a) "beef carcass" means the entire carcass of a head of beef cattle except,
  - (i) the hide, that part of the head and neck forward of the first cervical joint, that part of the fore-shank below the knee joint, that part of the hind-shank below the hock joint, the alimentary canal, liver, kidneys, spleen, genital tract and genitalia, mammary system, heart, lungs, membranous portion of the diaphragm, pillar of the diaphragm (hanging tender), spinal cord, internal fats that have been removed in accordance with good commercial practices, including channel fat, kidney fat, pelvic fat and heart fat, external cod fat and udder fat, and the tail posterior to the first coccygeal vertebrae, or
  - (ii) any part of the carcass the removal of which is required under the *Meat Inspection Act* (Canada) or *The Meat Inspection Act* (Ontario) or any regulation made under either of them;
- (b) "Commissioner" means the Live Stock Commissioner of Ontario;
- (c) "graded" means graded under *The Farm Products Grades and Sales Act* or the *Canada Agricultural Products Standards Act*;
- (d) "grader" means a person appointed under *The Farm Products Grades and Sales Act* or the *Canada Agricultural Products Standards Act* for the purpose of grading beef carcasses;
- (e) "head of beef cattle" means a head of cattle that has been sold by the producer thereof to an operator for a price calculated on the basis of the weight of the carcass thereof;
- (f) "operator" means a person operating a plant and includes his agent or employee;
- (g) "sale weight" means the hot weight of a beef carcass less any tare in respect thereof;
- (h) "tare" means an allowance for the weight of materials and equipment that are

weighed with the beef carcass but do not form part thereof. O. Reg. 586/76, s. 1.

2. Where a beef carcass is weighed to determine its sale weight; the operator shall weigh the entire beef carcass without removing any portion thereof. O. Reg. 586/76, s. 2.

3.—(1) No operator shall deduct any allowance in respect of shrinkage or any tare in calculating the sale weight of a beef carcass other than a tare respecting materials and equipment used for carrying or supporting the beef carcass while it is being weighed.

(2) Where a tare is deducted from the weight of a beef carcass, the operator shall not, in respect of the beef carcass, deduct a total tare that exceeds the plant standard declared by the operator under clause *f* of section 7. O. Reg. 586/76, s. 3.

4. An operator shall weigh a beef carcass to determine its sale weight before the beef carcass is placed in a cooler and record the weight on a weight sheet in a form approved by the Commissioner. O. Reg. 586/76, s. 4.

5.—(1) Subject to subsection 4, every operator of a plant in which a beef carcass is weighed or graded shall deliver to the person from whom he purchased the head of beef cattle a copy of the grading certificate issued under *The Farm Products Grades and Sales Act* or the *Canada Agricultural Products Standards Act*.

(2) Every operator of a plant shall designate one or more persons, satisfactory to an inspector assigned to the plant, to be scale operators for the plant.

(3) After the weighing of each lot of beef carcasses the scale operator shall, upon the request of an inspector or otherwise at the next interruption of the kill, provide an inspector who has been designated by the Minister to supervise weights with a signed copy of the weight sheet upon which the weight of each beef carcass is recorded.

(4) This section does not apply where the beef carcass that was weighed or graded was sold to the operator on the basis of its live weight. O. Reg. 586/76, s. 5.

6. Every inspector who has been designated by the Minister to supervise weights shall, with respect to the plant to which he is assigned,

- (a) check the accuracy of the weighing mechanism and the accuracy of the tare adjustment at least twice each day on days when carcasses are weighed for settlement on the basis of carcass weight;

- (b) check the weight of items comprising the tare allowance on a random basis in order to verify whether or not,

- (i) there is uniformity of tare for all carcasses, and

- (ii) the operator of the plant is conforming, within plus or minus one-half pound or, where the plant is using metric weights within plus or minus 225 grams, to the plant standard referred to in clause *f* of section 7;

- (c) mark and set aside any tare items that in his opinion do not comply with clause *f* of section 7 and, where he is satisfied such tare items subsequently comply, release the tare items for use in the plant;

- (d) post a notice on every scale, signed by himself, indicating the plant standard tare weight;

- (e) report any malfunction of scales or any other irregularity affecting weight or sale price to the Commissioner within twenty-four hours;

- (f) submit to the Commissioner reports on tare weights after each inspection of tare items and a log of scale inspection reports on forms provided by the Commissioner;

- (g) promptly advise the operator of any action necessary to achieve compliance with the Act or this Regulation;

- (h) record on the log of scale inspection a record of action taken by an operator to achieve compliance with the Act or this Regulation and conduct such inspection as is necessary to confirm the efficacy of such action;

- (i) order the operator to reweigh any beef carcasses that, in his opinion, may not have been weighed or recorded properly; and

- (j) prior to grading, provide to the grader assigned to the plant, the weight sheet referred to in subsection 3 of section 5 and the manifest referred to in clause *g* of section 7. O. Reg. 586/76, s. 6.

7. An operator shall,

- (a) subject to clause *b*, supply, for the use of inspectors, adequate test weights for checking scales and arrange for annual certification of such weights under the *Weights and Measures Act* (Canada);

- (b) in the case of an operator slaughtering fewer than 50 cattle per week and where the Commissioner has given his approval in writing, in lieu of supplying the test weights referred to in clause *a*, maintain and use a scale in determining sale weight that is certified annually under the *Weights and Measures Act* (Canada);
- (c) supply for the use of inspectors in weighing tare items a suitable small scale certified under the *Weights and Measures Act* (Canada);
- (d) provide all necessary assistance in handling weights to an inspector performing his duties under section 6;
- (e) provide adequate storage for weights supplied under clause *a* and maintain the weights in a clean condition;
- (f) establish and declare to the inspector a plant standard for tare deduction and shall conform to such standard within plus or minus one-half pound per beef carcass, or where the plant is using metric weights, within plus or minus 225 grams per beef carcass; and
- (g) provide, prior to slaughter, to the inspector designated to supervise weights, a manifest indicating the name and address of the person from whom the operator purchased the animals, the number and sex of the animals and identification to be used to identify the lot of animals and beef carcasses. O. Reg. 586/76, s. 7.

8. Regulation 70 of Revised Regulations of Ontario, 1970 is revoked. O. Reg. 586/76, s. 8.

(8453)

31

### THE PLANNING ACT

#### O. Reg. 587/76.

Order made under Section 29a of The Planning Act.

Made—July 5th, 1976.

Filed—July 13th, 1976.

### REGULATION MADE UNDER THE PLANNING ACT

#### ORDER MADE UNDER SECTION 29a OF THE PLANNING ACT

1. A contravention, before the 19th day of March, 1973, of section 29 of *The Planning Act* or a predecessor thereof or of a by-law passed under a predecessor of the said section or of an Order made under clause *b* of subsection 1 of section 27, as it existed on the 25th

day of June, 1970, of *The Planning Act*, being chapter 296 of the Revised Statutes of Ontario, 1960, or a predecessor thereof does not have and shall be deemed never to have had the effect of preventing the conveyance or creation of any interest in the following parcel of land:

That parcel of land situate in the Township of Bentinck in the County of Grey and being composed of part of Lot 1 in Concession VIII more particularly described as follows:

Premising that the bearing of the westerly limit of the said Lot is north 11° 28' west and relating all bearings herein thereto;

Commencing at the northwesterly angle of the said Lot;

Thence north 77° 41' 10" east along the northerly limit of the said Lot a distance of 93.12 feet;

Thence south 11° 41' 20" east along the easterly limit of a service road a distance of 225.30 feet;

Thence south 11° 25' 40" east continuing along the said easterly limit a distance of 827.17 feet to the place of beginning;

Thence south 11° 25' 40" east along the said easterly limit a distance of 150 feet;

Thence north 77° 46' 40" east a distance of 592.79 feet;

Thence north 11° 25' 40" west a distance of 150 feet;

Thence south 77° 46' 40" west a distance of 592.79 feet to the place of beginning. O. Reg. 587/76, s. 1.

JOHN R. RHODES  
Minister of Housing

Dated at Toronto this 5th day of July, 1976.

(8457)

31

### THE PUBLIC TRANSPORTATION AND HIGHWAY IMPROVEMENT ACT

#### O. Reg. 588/76.

Designations—Toronto to Windsor  
(Hwy. No. 401).

Made—July 7th, 1976.

Filed—July 13th, 1976.

REGULATION TO AMEND  
REGULATION 400 OF  
REVISED REGULATIONS OF ONTARIO, 1970  
MADE UNDER  
THE PUBLIC TRANSPORTATION AND  
HIGHWAY IMPROVEMENT ACT

1. Schedules 57 and 58 to Regulation 400 of Revised Regulations of Ontario, 1970 are revoked and the following substituted therefor:

**Schedule 57**

In the Township of Southwold in the County of Elgin being,

- (a) part of lots 1 to 25, both inclusive, in Concession 3; and
- (b) part of the road allowance between,
- (i) the townships of Southwold and Delaware,
- (ii) lots 23 and 24 in Concession 3,
- (iii) lots 18 and 1 in Concession 3,
- (iv) lots 6 and 7 in Concession 3,
- (v) lots 12 and 13 in Concession 3, and
- (vi) the townships of Southwold and Dunwich,

and being those portions of the highway shown as PARTS 1, 2, 3, 4, 5, 6 and 7 on Ministry of Transportation and Communications Plan P-3159-57, deposited in the Land Registry Office for the Land Titles Division and the Registry Division of Elgin (No. 11) on the 3rd day of May, 1976 as Numbers 3341 and 11R-977, respectively.

9.28 miles, more or less.

O. Reg. 588/76, s. 1.

(8458)

31

**THE PUBLIC SERVICE  
SUPERANNUATION ACT**

O. Reg. 589/76.

Designations under Section 29a of the Act.

Made—March 3rd, 1976.

Filed—July 13th, 1976.

REGULATION MADE UNDER  
THE PUBLIC SERVICE  
SUPERANNUATION ACT

DESIGNATIONS UNDER SECTION 29a  
OF THE ACT

1. The naval, army and air forces of each of the following countries are designated with respect to World War II for the purpose of section 29a of the Act:

Argentina	Iran
Australia	Iraq
Belgium	Lebanon
Bolivia	Liberia
Brazil	Luxembourg
Canada	Mexico
Chile	Netherlands
China	New Zealand
Columbia	Nicaragua
Costa Rica	Norway
Cuba	Panama
Czechoslovakia	Peru
Denmark	Paraguay
Dominican Republic	Phillipines
Ecuador	Poland
Egypt	Saudi Arabia
El Salvador	Syria
Ethiopia	Turkey
France	Union of South Africa
Greece	United States of America
Guatemala	Union of Soviet Socialist Republics
Haiti	Uruguay
Honduras	Venezuela
India	Yugoslavia

O. Reg. 589/76, s. 1.

2. The naval, army and air forces of each of the following countries are designated with respect to the Korean War for the purpose of section 29a of the Act:

Australia	Netherlands
Belgium	New Zealand
Canada	Norway
Columbia	Philippines
Denmark	Republic of Korea
Ethiopia	Sweden
France	Thailand
Greece	Turkey
India	Union of South Africa
Italy	United States of America
Luxembourg	

O. Reg. 589/76, s. 2.

(8459) 31

**THE PUBLIC SERVICE  
SUPERANNUATION ACT**

**O. Reg. 590/76.**

General.

Made—June 30th, 1976.

Filed—July 13th, 1976.

**REGULATION TO AMEND  
REGULATION 760 OF  
REVISED REGULATIONS OF ONTARIO, 1970  
MADE UNDER  
THE PUBLIC SERVICE  
SUPERANNUATION ACT**

1. Regulation 760 of Revised Regulations of Ontario, 1970 is amended by adding thereto the following section:

3. The following are designated for the purposes of subsections 2 and 3 of section 28 of the Act:

1. Ontario Food Terminal Board.
2. Ontario Hydro.
3. Ontario Research Foundation.
4. The Ontario Transportation Development Corporation. O. Reg. 590/76, s. 1.

(8460) 31

**THE INCOME TAX ACT**

**O. Reg. 591/76.**

General.

Made—June 30th, 1976.

Filed—July 14th, 1976.

**REGULATION TO AMEND  
ONTARIO REGULATION 559/72  
MADE UNDER  
THE INCOME TAX ACT**

1. Section 3 of Ontario Regulation 559/72, as remade by section 1 of Ontario Regulation 371/73, is revoked and the following substituted therefor:

3.—(1) Except as otherwise provided in this Regulation, the amount to be deducted or withheld by an employer from any payment of remuneration to an employee shall be determined, in the case of an employee who reports for work at an establishment of an employer in Ontario, as,

- (a) where such payment of remuneration is made in the year commencing with the 1st day of January, 1975, 61/245 of the amount determined in accordance with Table 232 as set forth in Schedule A to the *Federal Regulations* applicable in the year 1975; or
- (b) where such payment of remuneration is made on or after the 1st day of January, 1976, 61/245 of the amount determined in accordance with Table 245 as set forth in Schedule A to the *Federal Regulations* applicable in the year 1976,

having regard to the amount of remuneration, the length of the pay period in respect of which the remuneration is paid and the employee's exemptions for his taxation year in which the remuneration is paid.

(2) Except as otherwise provided in this Regulation, where, in the year commencing with the 1st day of January, 1975, an employer pays to an employee an amount of remuneration that is not provided for in Table 232 of the *Federal Regulations* applicable in that year, or where, on or after the 1st day of January, 1976, an employer pays to an employee an amount of remuneration that is not provided for in Table 245 of the *Federal Regulations* applicable in that year, the amount to be deducted or withheld by the employer from such payment is, in the case of an employee who reports for work at an establishment of the employer in Ontario,

- (a) where such amount is paid to an employee in the year commencing on the 1st day of January, 1975, 61/245 of the amount indicated in Column 1, 2, 3, 4 or 5 of Table



232A as set forth in Schedule A to the *Federal Regulations* applicable in that year; or

- (b) where such amount is paid to an employee on or after the 1st day of January, 1976, 61/245 of the amount indicated in Column 1, 2, 3, 4 or 5 of Table 245A as set forth in Schedule A to the *Federal Regulations* applicable in that year,

having regard to the length of the pay period in respect of which the remuneration is paid and the employee's pay and exemptions for his taxation year in which the remuneration is paid. O. Reg. 591/76, s. 1.

2.—(1) Subsection 1 of section 4 of the said Regulation, as remade by subsection 1 of section 2 of Ontario Regulation 371/73, is revoked and the following substituted therefor:

(1) Where a payment in respect of a bonus or retroactive increase in remuneration is made by an employer to an employee whose total remuneration from the employer, including the bonus or retroactive increase, may reasonably be expected not to exceed \$5,000 in the calendar year in which the payment is made, the employer shall deduct or withhold, in the case of an employee in Ontario, 61/245 of 15 per cent of such payment in lieu of the amount determined under section 3. O. Reg. 591/76, s. 2 (1).

(2) Subsection 4 of the said section 4, as amended by subsection 2 of section 2 of Ontario Regulation 371/73, is revoked and the following substituted therefor:

(4) Subject to subsection 4a and in lieu of the amount determined under section 3, where a payment described in paragraph a, b or c of subsection 1 of section 40 of the Federal Income Tax Application Rules, 1971 is made by an employer to an employee who is a resident of Canada,

- (a) where the payment does not exceed \$5,000, the employer shall deduct or withhold therefrom, in the case of an employee who reports for work at an establishment of the employer in Ontario, 61/245 of 10 per cent of such payment; or
- (b) where the payment exceeds \$5,000 but does not exceed \$15,000, the employer shall deduct or withhold therefrom, in the case of an employee who reports for work at an establishment of the employer in Ontario, 61/245 of 20 per cent of such payment; or
- (c) where the payment exceeds \$15,000, the employer shall deduct or withhold therefrom, in the case of an employee who

reports for work at an establishment of the employer in Ontario, 61/245 of 30 per cent of such payment.

(4a) Where the payment referred to in subsection 4 is pension income or qualified pension income of the employee pursuant to section 110.2 of the *Income Tax Act* (Canada), the payment shall be deemed to be the amount of the payment minus the lesser of,

(a) \$1,000; or

(b) the amount of the payment. O. Reg. 591/76, s. 2 (2).

3. This Regulation shall be deemed to have come into force on the 1st day of January, 1975. O. Reg. 591/76, s. 3.

(8461)

31

### THE PLANNING ACT

#### O. Reg. 592/76.

Order made under Section 29a of The Planning Act.

Made—July 5th, 1976.

Filed—July 14th, 1976.

### REGULATION MADE UNDER THE PLANNING ACT

#### ORDER MADE UNDER SECTION 29a OF THE PLANNING ACT

1. A contravention, before the 19th day of March, 1973, of section 29 of *The Planning Act* or a predecessor thereof or of a by-law passed under a predecessor of the said section or of an Order made under clause b of subsection 1 of section 27, as it existed on the 25th day of June, 1970, of *The Planning Act*, being chapter 296 of the Revised Statutes of Ontario, 1960, or a predecessor thereof does not have and shall be deemed never to have had the effect of preventing the conveyance or creation of any interest in the following parcel of land:

That parcel of land situate in the Township of Mariposa in the County of Victoria and being composed of that part of Lot 1 in Concession B designated as Part 14 on a Plan deposited in the Land Registry Office for the Registry Division of Victoria (No. 57) as Number 57-R-456. O. Reg. 592/76, s. 1.

JOHN R. RHODES  
*Minister of Housing*

Dated at Toronto, this 5th day of July, 1976.

(8474)

31

**THE PARKWAY BELT PLANNING AND  
DEVELOPMENT ACT, 1973**

**O. Reg. 593/76.**

The Regional Municipality of York,  
Town of Vaughan.

Made—July 12th, 1976.

Filed—July 14th, 1976.

**REGULATION TO AMEND  
ONTARIO REGULATION 475/73  
MADE UNDER**

**THE PARKWAY BELT PLANNING AND  
DEVELOPMENT ACT, 1973**

1. Paragraph vii of section 2 of Ontario Regulation 475/73, as remade by section 1 of Ontario Regulation 43/75 and amended by section 1 of Ontario Regulation 457/76, is further amended by adding thereto the following subparagraph:

4. That parcel of land composed of part of Lot 2 in Concession VII more particularly described as all of Lot 4 according to a Registrar's Compiled Plan registered in the Land Registry Office for the Registry Division of Toronto Boroughs and York South (No. 64) as Number 9691. O. Reg. 593/76, s. 1.

W. DARCY MCKEOUGH  
*Treasurer of Ontario and  
Minister of Economics and  
Intergovernmental Affairs*

Dated at Toronto, this 12th day of July, 1976.

(8475)

31

**THE PLANNING ACT**

**O. Reg. 594/76.**

Restricted Areas—County of Norfolk,  
(now The Regional Municipality of  
Haldimand-Norfolk), Township of  
Woodhouse, (now City of Nanti-  
coke).

Made—July 14th, 1976.

Filed—July 15th, 1976.

**REGULATION TO AMEND  
ONTARIO REGULATION 291/73  
MADE UNDER  
THE PLANNING ACT**

1. Section 38 of Ontario Regulation 291/73, as remade by section 1 of Ontario Regulation 539/76, is revoked and the following substituted therefor:

38. Notwithstanding any other provision of this Order, the lands described in Schedules 36, 38, 41, 42, 43, 44, 45, 46 and 47 may be used for the erection and use thereon of one single-family dwelling and buildings and structures accessory thereto provided the requirements of section 9 and the following provisions are met:

Minimum front yard	50 feet
Minimum side yards	10 feet
Minimum rear yard	50 feet
Maximum area of lot to be covered by dwelling	15 per cent
Minimum total floor area for dwelling	1,100 square feet
Maximum height of dwelling	two and one-half storeys

O. Reg. 594/76, s. 1.

2. The said Regulation is amended by adding thereto the following Schedules:

**Schedule 46**

That parcel of land formerly in the Township of Woodhouse, now in the City of Nanticoke in The Regional Municipality of Haldimand-Norfolk, being that part of Lot 2 in the Broken Front Concession more particularly described as follows:

Beginning at a place in the southerly limit of a given road crossing the said Lot 2 distant 999.1 feet measured on a course of south 70° 10' 30" east along the said southerly limit from its intersection with the westerly limit of the said Lot, the said intersection being distant 4,341 feet measured southerly along the westerly limit of the said Lot from its northwesterly angle;

Thence south 70° 10' 30" east along the southerly limit of the said given road 436.4 feet to an iron bar;

Thence south 63° 57' 30" east along the said southerly limit 9.1 feet;

Thence south 4° 22' west 949.4 feet, more or less, to the centre line of Youngs Creek;

Thence north 56° 35' west along the said centre line 20 feet;

Thence south 75° 47' west along the said centre line 31 feet;

Thence south 64° 22' west along the said centre line 41 feet;

Thence south 35° 40' west along the said centre line 51.5 feet ;

Thence south 45° 48' 30" west along the said centre line 58.6 feet ;

Thence south 56° 57' west along the said centre line 15.2 feet ;

Thence south 28° 46' west along the said centre line 49.6 feet ;

Thence south 55° 08' 30" west along the said centre line 77.2 feet ;

Thence north 12° 47' west 640.4 feet to an iron bar ;

Thence north 4° 22' east 669 feet to the place of beginning. O. Reg. 594/76, s. 2, *part.*

**Schedule 47**

That parcel of land formerly in the Township of Woodhouse, now in the City of Nanticoke in The Regional Municipality of Haldimand-Norfolk, being that part of Lot 2 in the Broken Front Concession more particularly described as lots 33, 34 and 35 according to a Plan registered in the Land Registry Office for the Registry Division of Norfolk (No. 37) as Number 17-B. O. Reg. 594/76, s. 2, *part.*

G. M. FARROW  
*Executive Director,  
Plans Administration Division,  
Ministry of Housing*

Dated at Toronto, this 14th day of July, 1976.

(8476) 31

**THE GUARANTEE COMPANIES  
SECURITIES ACT**

**O. Reg. 595/76.**

Approved Guarantee Companies.  
Made—July 7th, 1976.  
Filed—July 15th, 1976.

**REGULATION TO AMEND  
REGULATION 387 OF  
REVISED REGULATIONS OF ONTARIO, 1970  
MADE UNDER  
THE GUARANTEE COMPANIES  
SECURITIES ACT**

1. The Schedule to Regulation 387 of Revised Regulations of Ontario, 1970, as remade by section 1 of Ontario Regulation 901/75 and amended by section 1 of Ontario Regulation 63/76, is further amended by adding thereto the following item:

89. The Insurance Corporation of Ireland Limited  
(8467A) 31

**THE PLANNING ACT**

**O. Reg. 596/76.**

Zoning Order—County of Simcoe,  
Township of Nottawasaga.  
Made—July 14th, 1976.  
Filed—July 15th, 1976.

**REGULATION TO AMEND  
REGULATION 675 OF  
REVISED REGULATIONS OF ONTARIO, 1970  
MADE UNDER  
THE PLANNING ACT**

1. Regulation 675 of Revised Regulations of Ontario, 1970 is amended by adding thereto the following sections:

62. Notwithstanding any other provision of this Order, each parcel of land described in Schedule 186 may be used for the erection and use thereon of one single-family detached cottage and buildings and structures accessory thereto provided the following requirements are met:

Maximum lot coverage	15 per cent
Minimum front yard	25 feet
Minimum side yards	10 feet on one side and 4 feet on the other side
Minimum rear yard	25 feet

O. Reg. 596/76, s. 1, *part.*

63. Notwithstanding any other provision of this Order, each parcel of land described in Schedule 187 may be used for the erection and use thereon of one single-family dwelling and buildings and structures accessory thereto provided the following requirements are met:

Maximum lot coverage	15 per cent
Minimum front yard	25 feet
Minimum side yards	10 feet on one side and 4 feet on the other side
Minimum rear yard	25 feet
Maximum height of dwelling	20 feet

Minimum ground floor area of dwelling one storey—1,000 square feet  
one and one-half storeys or more—750 square feet

O. Reg. 596/76, s. 1, *part.*

64. Notwithstanding any other provision of this Order, the land described in Schedule 188 may be used for the erection and use thereon of one single-family dwelling provided the following requirements are met:

Minimum lot area 12,000 square feet  
Minimum lot frontage 80 feet  
Maximum lot coverage 15 per cent  
Minimum front yard 20 feet  
Minimum side yards 10 feet on one side and 4 feet on the other side  
Minimum rear yard 20 feet  
Minimum ground floor area of dwelling one storey—1,000 square feet  
one and one-half storeys or more—750 square feet

O. Reg. 596/76, s. 1, *part.*

65. Notwithstanding any other provision of this Order, the land described in Schedule 189 may be used for the sale and servicing of automobiles.  
O. Reg. 596/76, s. 1, *part.*

2. The said Regulation is further amended by adding thereto the following Schedules:

#### Schedule 186

Those parcels of land situate in the Township of Nottawasaga in the County of Simcoe more particularly described as follows:

1. That parcel of land designated as lots 42 and 43 according to a plan registered in the Land Registry Office for the Registry Division of Simcoe (No. 51) as Number 1096.
2. That parcel of land designated as lots 30 and 31 on a Plan registered in the Land Registry Office for the Registry Division of Simcoe (No. 51) as Number 1118. O. Reg. 596/76, s. 2, *part.*

#### Schedule 187

Those parcels of land situate in the Township of Nottawasaga in the County of Simcoe more particularly described as follows:

1. That part of Lot 17 in Concession VII more particularly described as follows:

Premising that the bearings herein are referred to the bearing of the original road allowance between concessions VI and VII of the said Township assumed to be north 8° 10' west;

Beginning at the southeasterly angle of the said Lot 17;

Thence south 74° 23' 30" west following the southerly limit of the said Lot 3,065.06 feet to the line of a post and wire fence existing in August, 1968;

Thence north 10° 04' 10" west following the said fence line 993.61 feet to an iron survey bar;

Thence south 74° 53' west 132 feet to an iron survey bar;

Thence north 6° 52' west 988.36 feet to the northerly limit of the said Lot;

Thence north 74° 03' 50" east along the said northerly limit 1,098.19 feet to an iron survey bar;

Thence south 6° 20' 10" east 1,001.33 feet to an iron survey bar;

Thence south 75° 14' 15" west 90.95 feet to an iron survey bar;

Thence south 9° 18' 50" east 958.58 feet to a point;

Thence north 74° 23' 30" east 2,214.23 feet to the easterly limit of the said Lot;

Thence south 8° 10' east along the said easterly limit 33.28 feet to the place of beginning.

2. That part of Lot 32 in Concession VIII more particularly described as follows:

Premising that the easterly limit of that part of the King's Highway known as No. 24 has a bearing of north 8° 41' 30" west as shown on a plan deposited in the Land Registry Office for the Registry Division of Simcoe (No. 51) as Number 21407 and relating all bearings herein thereto;

Beginning at a place in the northerly limit of the south half of the said Lot distant 19.12 feet easterly therealong on a course of north 73° 58' 30" east from the northwesterly angle of the south half of the said Lot;

Thence south 8° 41' 30" east along the easterly limit of the said part of the King's Highway 100 feet to a point;

- Thence north  $73^{\circ} 58' 30''$  east 439.20 feet to a point;
- Thence north  $8^{\circ} 41' 30''$  west 100 feet to the line between the north and south halves of the said Lot;
- Thence south  $73^{\circ} 58' 30''$  west along the said line 439.20 feet to the place of beginning.
3. That part of Lot 14 in Concession XII designated as Part 1 on a plan deposited in the Land Registry Office for the Registry Division of Simcoe (No. 51) as Number 51R-4770.
4. That part of Lot 34 in Concession VI more particularly described as follows:
- Beginning at the northwesterly angle of the said Lot;
- Thence easterly along the northerly limit of the said Lot 380 feet to a point;
- Thence southerly parallel to the westerly limit of the said Lot 230 feet to a point;
- Thence westerly parallel with the northerly limit of the said Lot 380 feet to the said westerly limit;
- Thence northerly along the said westerly limit 230 feet to the place of beginning.
5. That part of Lot 44 in Concession XII more particularly described as follows:
- Premising that bearings herein are astronomic and are referred to the bearing of the westerly limit of the said Lot 44 assumed to be north  $8^{\circ} 31'$  west;
- Beginning at an iron survey bar set in the westerly limit of the said Lot distant 799.37 feet measured southerly therealong from the northwesterly angle of the said Lot;
- Thence south  $8^{\circ} 31'$  east along the said westerly limit 200 feet to an iron survey bar;
- Thence north  $73^{\circ} 42' 10''$  east along the dividing line between the north and south halves of the said Lot 412.20 feet to an iron survey bar;
- Thence north  $27^{\circ} 24' 40''$  west 59.15 feet to an iron survey bar;
- Thence north  $73^{\circ} 42' 10''$  east 20 feet, more or less, to the centre line of Silver Creek;
- Thence northerly and following the said centre line 140 feet, more or less, to a line drawn on a course of north  $73^{\circ} 42' 10''$  east from the place of beginning;
- Thence south  $73^{\circ} 42' 10''$  west 377 feet to the place of beginning.
6. That part of Lot 39 in Concession X more particularly described as follows:
- Beginning at the northwesterly angle of the said Lot 39;
- Thence southerly along the westerly limit of the said Lot 400 feet to an iron bar;
- Thence easterly parallel to the northerly limit of the said Lot 200 feet to an iron bar;
- Thence southerly parallel to the westerly limit of the said Lot 100 feet to an iron bar;
- Thence westerly parallel to the northerly limit of the said Lot 200 feet to the westerly limit of the said Lot;
- Thence southerly along the said westerly limit to the southwesterly angle of the north half of the said Lot;
- Thence easterly along the southerly limit of the north half of the said Lot 660 feet to a point;
- Thence northerly parallel to the westerly limit of the said Lot to the northerly limit of the said Lot;
- Thence westerly along the said northerly limit 660 feet to the place of beginning.
7. That part of Lot 7 in Concession IV more particularly described as follows:
- Beginning at a place in the southerly limit of the said Lot 990 feet westerly from the south-easterly angle of the said Lot;
- Thence westerly along the said southerly limit 1,236.58 feet to a point;
- Thence north  $8^{\circ} 33'$  west 396 feet to a point;
- Thence north  $74^{\circ} 15'$  east 440 feet to a point;
- Thence south  $8^{\circ} 33'$  east 132 feet to a point;
- Thence north  $74^{\circ} 15'$  east 1,190 feet to a point;
- Thence south  $30^{\circ}$  east 239.25 feet to the northerly limit of a granted road allowance established by an instrument registered in the Land Registry Office for the Registry Division of Simcoe (No. 51) as Number 6915;
- Thence westerly along the said northerly limit 503.42 feet, more or less, to the northwesterly angle of the said road allowance;

Thence southerly along the westerly limit of the said road allowance 24.75 feet to the place of beginning.

8. That part of Lot 40 in Concession VIII more particularly described as follows:

**PARCEL A**

Commencing at a place which may be located as follows:

Beginning at an iron survey bar set in the northerly limit of Lot 40 distant 321.14 feet easterly therealong from the northwesterly angle thereof;

Thence south  $7^{\circ} 02' 30''$  east 156.35 feet to an iron survey bar being the place of beginning of the herein described lands;

Thence north  $74^{\circ} 48' 55''$  east 94.67 feet to an iron survey bar;

Thence south  $7^{\circ} 23' 40''$  east 122.99 feet to an iron survey bar;

Thence south  $74^{\circ} 48' 55''$  west 95.44 feet to an iron survey bar;

Thence north  $7^{\circ} 02' 30''$  west 123.11 feet to the place of beginning.

**PARCEL B**

Commencing at a point which may be located as follows:

Beginning at an iron survey bar set in the northerly limit of Lot 40 distant 321.14 feet easterly therealong from the northwesterly angle thereto;

Thence south  $7^{\circ} 02' 30''$  east 156.35 feet to an iron survey bar;

Thence north  $74^{\circ} 48' 55''$  east 94.67 feet to an iron bar marking the place of beginning;

Thence south  $7^{\circ} 23' 40''$  east 122.99 feet to an iron survey bar;

Thence north  $74^{\circ} 48' 55''$  east 94.44 feet to an iron survey bar;

Thence north  $7^{\circ} 43' 30''$  west 122.85 feet to an iron survey bar;

Thence south  $74^{\circ} 48' 55''$  west 94.67 feet to the place of beginning. O. Reg. 596/76, s. 2, *part.*

**Schedule 188**

That parcel of land situate in the Township of Nottawasaga in the County of Simcoe being that part of Lot 35 in Concession VIII more particularly described as follows:

Premising that the westerly limit of the said Lot 35 has an astronomic bearing of north  $8^{\circ} 52' 45''$  west and relating all bearings herein thereto;

Beginning at an iron survey bar planted in the westerly limit of the said Lot distant 565.80 feet measured southerly from the northwesterly angle of the said Lot;

Thence north  $78^{\circ} 30' 35''$  east 332.02 feet to an iron survey bar planted in the production southerly of the westerly limit of Townley Street;

Thence north  $8^{\circ} 52' 45''$  west along the said production 150 feet to an iron survey bar;

Thence north  $80^{\circ} 57' 30''$  east 66 feet to the easterly limit of Townley Street;

Thence north  $8^{\circ} 52' 45''$  west along the said easterly limit 53.74 feet to an iron survey bar;

Thence north  $73^{\circ} 20' 15''$  east 176.27 feet to an iron survey bar;

Thence south  $8^{\circ} 52' 45''$  east 144.95 feet to a point;

Thence north  $73^{\circ} 40' 15''$  east 150 feet to the beginning of a curve to the left of radius 66 feet;

Thence along a curve to the right of radius 66 feet, an arc distance of 328.41 feet, which curve lies to the north of its chord equivalent 80.26 feet measured on a bearing of north  $73^{\circ} 40' 15''$  east;

Thence north  $73^{\circ} 40' 15''$  east 136.30 feet to a point;

Thence south  $8^{\circ} 52' 45''$  east 240 feet to a point;

Thence south  $73^{\circ} 40' 15''$  west 150 feet to a point;

Thence south  $16^{\circ} 29' 40''$  east 210 feet to the line between the north and south halves of the said Lot;

Thence south  $73^{\circ} 30' 20''$  west along the said line 453.10 feet to an iron survey bar;

Thence south  $73^{\circ} 40' 15''$  west continuing along the said line 368.89 feet to the westerly limit of the said Lot;

Thence north  $8^{\circ} 52' 45''$  west along the westerly limit of the said Lot 429.96 feet to the place of beginning. O. Reg. 596/76, s. 2, *part.*

**Schedule 189**

That parcel of land situate in the Township of Nottawasaga in the County of Simcoe being composed of that part of Lot 25 in Concession I designated as Part 1 on a Plan deposited in the Land Registry Office for the Registry Division of Simcoe (No. 51) as Number 51R-5698. O. Reg. 596/76, s. 2, *part.*

G. M. FARROW  
*Executive Director,  
Plans Administration Division,  
Ministry of Housing*

Dated at Toronto, this 14th day of July, 1976.

(8468A)

31

**THE PLANNING ACT****O. Reg. 597/76.**

Restricted Areas—County of Ontario, (now The Regional Municipality of Durham),—Township of Scott, (now Township of Uxbridge).

Made—July 14th, 1976.

Filed—July 15th, 1976.

REGULATION TO AMEND  
ONTARIO REGULATION 105/72  
MADE UNDER  
THE PLANNING ACT

- Schedule 88 to Ontario Regulation 105/72, as made by section 2 of Ontario Regulation 288/76 and amended by section 2 of Ontario Regulation 360/76, section 2 of Ontario Regulation 421/76 and section 2 of Ontario Regulation 525/76, is further amended by adding thereto the following paragraphs:
- That part of Lot 2 in Concession II more particularly described as follows:

Premising all bearings herein are astronomic and are derived from a plan of survey attached to an Instrument registered in the Land Registry Office for the Registry Division of Durham (No. 40) as Number 213846 giving the road allowance between concessions I and II a bearing of north 16° 53' 40" west and relating all bearings herein thereto;

Beginning at a place in the westerly limit of the said Lot 2 distant 370.17 feet measured southerly therealong from the northwesterly angle of the said Lot;

Thence continuing southerly along the said westerly limit 295.82 feet to a fence running easterly;

Thence north 71° 54' 30" east 243.51 feet to an iron bar;

Thence north 55° 04' 30" west along the line of a rail fence 214.01 feet to an iron bar;

Thence north 24° 10' 30" west 114.64 feet to an iron bar;

Thence south 78° 18' 50" west 96.87 feet to the place of beginning.

- That part of Lot 25 in Concession V more particularly described as Part 9 on a Plan deposited in the Land Registry Office for the Registry Division of Durham (No. 40) as Number R.D. 10.

G. M. FARROW  
*Executive Director,  
Plans Administration Division,  
Ministry of Housing*

Dated at Toronto, this 14th day of July, 1976.

(8469A)

31

**THE PLANNING ACT****O. Reg. 598/76.**

Restricted Areas—County of Simcoe, Township of Vespra.

Made—July 14th, 1976.

Filed—July 15th, 1976.

REGULATION TO AMEND  
ONTARIO REGULATION 62/73  
MADE UNDER  
THE PLANNING ACT

- Ontario Regulation 62/73 is amended by adding thereto the following sections:
- Notwithstanding the provisions of subsection 1 of section 4, the land described in Schedule 14 may be used for the erection and use thereon of an extension to the existing restaurant building. O. Reg. 598/76, s. 1, *part.*
- Notwithstanding the provisions of subsection 1 of section 4, the land described in Schedule 15 may be used for the erection and use thereon of a concrete block building and its use for storage of materials for a masonry supply yard provided the existing building on the said land is demolished. O. Reg. 598/76, s. 1, *part.*
- Notwithstanding any other provision of this Regulation, the land described in Schedule 16 may be used for the erection and use thereon of an extension to the existing aircraft hanger. O. Reg. 598/76, s. 1, *part.*

2. The said Regulation is further amended by adding thereto the following Schedules:

#### Schedule 14

That parcel of land situate in the Township of Vespra in the County of Simcoe being composed of that part of the east half of Lot 19 in Concession V more particularly described as follows:

Premising that the westerly limit of that part of the King's Highway known as Nos. 26 and 27 has an astronomic bearing of north 32° 07' 30" west as shown on a Plan deposited in the Land Registry Office for the Registry Division of Simcoe (No. 51) as Number 173 and referring all bearings herein thereto:

Commencing at the southeasterly angle of the said Lot 19;

Thence south 57° 57' west along the southerly limit of the said Lot 44.70 feet to the westerly limit of the said part of the King's Highway;

Thence north 32° 07' 30" west along the westerly limit of the King's Highway 346.70 feet;

Thence south 57° 46' west 88.35 feet to the southeasterly angle of an existing brick building which is the place of beginning of the lands herein described;

Thence north 32° 14' west along the easterly face of the said brick building 46.08 feet to the northeasterly angle of the said brick building;

Thence north 57° 46' east 22 feet to a point;

Thence south 32° 14' east 46.08 feet to a point;

Thence south 57° 46' west 22 feet to the place of beginning. O. Reg. 598/76, s. 2, *part*.

#### Schedule 15

That parcel of land situate in the Township of Vespra in the County of Simcoe being composed of that part of Lot 12 in Concession IV more particularly described as follows:

Commencing at a point in the southerly limit of the said Lot distant 41.61 feet easterly from the southwesterly angle thereof;

Thence north 31° 30' west 364.73 feet to an iron bar being the place of beginning of the lands herein described;

Thence north 31° 30' west 247.69 feet to an iron bar;

Thence north 12° 23' east 31.52 feet to an iron bar;

Thence north 57° 23' east 169.20 feet to an iron bar;

Thence south 32° 37' east 270 feet to an iron bar;

Thence south 57° 23' west 196.36 feet to the place of beginning. O. Reg. 598/76, s. 2, *part*.

#### Schedule 16

That parcel of land situate in the Township of Vespra in the County of Simcoe being that part of the southeast quarter of Lot 18 in Concession VI more particularly described as follows:

That portion of the said Lot 18 being part of Part 12 shown on a reference plan deposited in the Land Registry Office for the Registry Division of Simcoe (No. 51) as Number 51R-985 more particularly described as follows:

Beginning at a point on the westerly projection of the line between Parts 6 and 7 as shown on the said Plan, which said Point is distant 417.50 feet measured along such westerly projection from the southwesterly angle of the said Part 7;

Thence continuing westerly along the said westerly projection of the said line between Parts 6 and 7 a distance of 32 feet;

Thence northerly parallel to the westerly boundary of the said Part 7 a distance of 56 feet;

Thence easterly parallel to the said westerly projection of the line between said Parts 6 and 7 a distance of 32 feet;

Thence southerly parallel to the westerly boundary of the said Part 7 a distance of 56 feet to the place of beginning. O. Reg. 598/76, s. 2, *part*.

G. M. FARROW  
Executive Director,  
Plans Administration Division,  
Ministry of Housing

Dated at Toronto, this 14th day of July, 1976.

(8470A)

31

#### THE TRAVEL INDUSTRY ACT, 1974

##### O. Reg. 599/76.

General.

Made—July 14th, 1976.

Filed—July 16th, 1976.

#### REGULATION TO AMEND ONTARIO REGULATION 367/75 MADE UNDER THE TRAVEL INDUSTRY ACT, 1974

1. Section 5 of Ontario Regulation 367/75 is revoked and the following substituted therefor:



5.—(1) Every application for registration shall be accompanied by the prescribed fee, and, in the case of a travel agent or travel wholesaler, by a bond in such amount and form as is prescribed and by proof of payment in the compensation fund as provided under section 16.

(2) A bond shall be in the amount of,

- (a) \$5,000, where the sales volume including commissions does not exceed \$750,000;
- (b) \$10,000, where the sales volume including commissions is greater than \$750,000 and does not exceed \$2,000,000;
- (c) \$15,000, where the sales volume including commissions is greater than \$2,000,000 and does not exceed \$4,000,000;
- (d) \$25,000, where the sales volume including commissions is greater than \$4,000,000,

and shall be,

- (e) the bond of a guarantee company approved under *The Guarantee Companies Securities Act*;
- (f) a personal bond accompanied by collateral security; or
- (g) the bond of a guarantor, other than a guarantee company, accompanied by collateral security.

(3) The classes of negotiable security that may be accepted as collateral security for a bond are,

- (a) bonds issued or guaranteed by Canada;
- (b) bonds issued or guaranteed by any province of Canada; or
- (c) such other security as the Registrar considers appropriate having regard to the past conduct and financial position of the applicant.

(4) The collateral security referred to in subsections 2 and 3 shall be deposited with the Minister and maintained at a market value of not less than its face value.

(5) A bond shall be in Form 9, 11 or 12, as the case may be. O. Reg. 599/76, s. 1.

2. Section 9 of the said Regulation is revoked and the following substituted therefor:

9. For the purpose of every act or omission occurring,

- (a) during the period of registration; or

- (b) during the period prior to cancellation of the bond under section 7 where there has been no termination of registration,

every bond shall continue in force and the collateral security, if any, shall remain on deposit for a period of two years following the termination of the registration or the cancellation of the bond, as the case may be. O. Reg. 599/76, s. 2.

3. The said Regulation is amended by adding thereto the following sections:

9a. Where a bond has been cancelled or the registration has been terminated and the bond has not been forfeited the Minister may, two years following the termination of the registration to which the bond relates or two years after the cancellation of the bond, as the case may be, deliver the collateral security to the person who deposited the security. O. Reg. 599/76, s. 3, *part*.

10a. Where a bond secured by the deposit of collateral security is forfeited under section 10, the Minister may sell the collateral security at the current market price. O. Reg. 599/76, s. 3, *part*.

4. Section 12 of the said Regulation is revoked and the following substituted therefor:

12.—(1) The Minister may in his discretion,

- (a) assign any bond forfeited under section 10 and transfer the collateral security, if any;
- (b) pay over any money recovered under the bond; or
- (c) pay over any money realized from the sale of the collateral security under section 10a,

to any person who,

- (d) is a judgment creditor of any travel agent or travel wholesaler including any member of a partnership, or salesman, in respect of whose conduct the bond has been conditioned, where the judgment was based on a claim arising out of a transaction involving a travel service;
- (e) has proven a claim in bankruptcy against any travel agent or travel wholesaler including any member of a partnership, or salesman, in respect of whose conduct the bond has been conditioned, in respect of any claim arising out of a transaction involving a travel service,

provided that the transaction occurred during the period referred to in clause a or b of section 9 and the claimant is not a commercial creditor.

(2) The Minister may, where he considers it advisable, without any order, pay the whole or any part of the proceeds referred to in clause b or c of subsection 1 to the accountant of the Supreme Court in trust for such persons as are or may become entitled to share in the proceeds of the bond under the provisions of subsection 1. O. Reg. 599/76, s. 4.

5. Section 13 of the said Regulation is revoked and the following substituted therefor:

13. Where a bond has been forfeited and the Minister has not received notice in writing of any claim against the proceeds of the bond or such part as remains in his hands within two years of the forfeiture, the Minister may pay the proceeds of the bond or the collateral security or any part remaining, to any person who made a payment under the bond or

who deposited the collateral security, after first deducting the amount of any expenses that have been incurred in connection with any investigation or otherwise relating to the travel agent or travel wholesaler, including any member of a partnership, or salesman, in respect of whose conduct the bond was conditioned. O. Reg. 599/76, s. 5.

6. Paragraph 1 of section 11 of the Schedule to the said Regulation, as made by section 3 of Ontario Regulation 491/76, is revoked and the following substituted therefor:

1. Each participant who is a registered travel agent shall make an additional half-yearly payment of an amount equal to three dollars (\$3.00) for every \$10,000 of sales volume, including commissions, or for any fraction thereof, made during such half-year period.

7. The said Regulation is further amended by adding thereto the following forms:

Form 11

The Travel Industry Act, 1974

BOND OF GUARANTOR OTHER THAN GUARANTEE COMPANY

Bond No. .... Amount \$.....

KNOW ALL MEN BY THESE PRESENTS, that we.....

.....(hereinafter called the Principal) as Principal and

.....(hereinafter called the Guarantor) as Guarantor

are held and firmly bound unto Her Majesty in right of Ontario (hereinafter called the Obligee) in the sum of

.....Dollars (\$.....) of lawful money

of Canada, to be paid unto the Obligee, her successors and assigns, for which payment well and truly be made,

I,....., bind myself, my heirs, executors,

(Name of Principal)

administrators, and I, the said....., guarantee the

(Name of Guarantor)

payment of the sum of..... Dollars (\$.....)

to the Obligee and I,....., bind myself, my heirs,

(Name of Guarantor)

executors, administrators and assigns, jointly and firmly by these presents and by depositing with the Obligee

.....as collateral security to this Bond.

The total liability imposed upon the Principal or Guarantor by this Bond and any and all renewals thereof shall be concurrent and not cumulative and shall in no event exceed the penal sum written above or the amount substituted for such penal sum by any subsequent endorsement or renewal certificate.

SEALED with our seal and dated this..... day of

....., 19.....

THE CONDITION of the above obligation is such that if the said obligation does not by reason of any act, matter or thing at any time hereafter become or be forfeit under *The Consumer Protection Act*, then the said obligation shall be void but otherwise shall be and remain in full force and effect and shall be subject to forfeiture as provided by the said Act.

SIGNED, SEALED AND DELIVERED

in the presence of

.....  
.....

Principal.....

Guarantor.....

O. Reg. 599/76, s. 7, *part.*

Form 12

*The Travel Industry Act, 1974*

PERSONAL BOND

Bond No.....

Amount \$.....

KNOW ALL MEN BY THESE PRESENTS, that I,.....

(hereinafter called the Obligor) am held and firmly bound unto Her Majesty in right of Ontario (hereinafter called the Obligee) in the sum of.....Dollars (\$.....)

of lawful money of Canada, to be paid unto the Obligee, her successors and assigns, for which payment well and truly be made, I,....., bind myself, my heirs, (Name of Obligor)

executors, administrators and assigns, and I,....., deposit (Name of Obligor)

with the Obligee.....as collateral security to this Bond.

The total liability imposed upon the Obligor by this Bond and any and all renewals thereof shall be concurrent and not cumulative and shall in no event exceed the penal sum written above or the amount substituted for such penal sum by any subsequent endorsement or renewal certificate.

SEALED with my seal and dated this.....day of ..... 19.....

THE CONDITION of the above obligation is such that if the said obligation does not by reason of any act, matter or thing at any time hereafter become or be forfeit under *The Consumer Protection Act*, then the said obligation shall be void but otherwise shall be and remain in full force and effect and shall be subject to forfeiture as provided by the Act.

SIGNED, SEALED AND DELIVERED

in the presence of

.....  
.....

Obligor.....

O. Reg. 599/76, s. 7, *part.*

8. Section 1 of this Regulation comes into force on the 31st day of August, 1976. O. Reg. 599/76, s. 8.

... ..  
... ..  
... ..  
... ..  
... ..

... ..  
... ..  
... ..

... ..  
... ..  
... ..

... ..  
... ..  
... ..

... ..  
... ..  
... ..

... ..  
... ..  
... ..

... ..  
... ..  
... ..

... ..  
... ..

# Publications Under The Regulations Act

August 7th, 1976

## THE PROVINCIAL PARKS ACT

### O. Reg. 600/76.

Designation of Parks.

Made—July 14th, 1976.

Filed—July 19th, 1976.

## REGULATION TO AMEND

### REGULATION 695 OF

REVISED REGULATIONS OF ONTARIO, 1970

### MADE UNDER

## THE PROVINCIAL PARKS ACT

1. Schedule 102 of Appendix B to Regulation 695 of Revised Regulations of Ontario, 1970, as remade by section 2 of Ontario Regulation 131/75, is revoked and the following substituted therefor:

### Schedule 102

#### FATHOM FIVE PROVINCIAL PARK

All of the public lands comprising the bed of Lake Huron opposite the Township of St. Edmunds in the County of Bruce bounded as follows:

Beginning at a point on the high-water mark of Macgregor Channel of Lake Huron at the most westerly extremity of Cape Hurd in Lot 60, Concession VI, Township of St. Edmunds; thence northwesterly in a straight line to a point distant 300 feet measured northwesterly from and perpendicularly to the high-water mark along the most westerly extremity of Gat Point on Cove Island; thence northeasterly in a straight line to a point distant 300 feet measured northerly from and perpendicularly to the high-water mark along the most northerly extremity of Gig Point on Cove Island; thence easterly along a line lying northerly of the most northerly extremity of Bears Rump Island and 300 feet in perpendicular distance therefrom to a line drawn northeasterly from the mid point of a peninsula separating Big Dunks Bay and Little Dunks Bay of Georgian Bay in Block 9 in the Townplot of Tobermory and distant 300 feet measured southeasterly from and perpendicularly to the high-water mark along the most southwesterly extremity of Bears Rump Island; thence southwesterly along that line to the mid point of the peninsula separating Big Dunks Bay and Little Dunks Bay of Georgian Bay; thence in a general westerly, and southwesterly direction following the high-water mark of Little Dunks

Bay, Dunks Point, Georgian Bay, North Point, Tobermory Harbour, Big Tub Harbour, Cape Hurd Channel, China Cove, Hay Bay and Lake Huron to the place of beginning. O. Reg. 600/76, s. 1.

(8495)

32

## THE GAME AND FISH ACT

### O. Reg. 601/76.

Hunting Licences—Issuance.

Made—July 14th, 1976.

Filed—July 19th, 1976.

## REGULATION TO AMEND

### REGULATION 371 OF

REVISED REGULATIONS OF ONTARIO, 1970

### MADE UNDER

## THE GAME AND FISH ACT

1. Subsection 1 of section 5 of Regulation 371 of Revised Regulations of Ontario, 1970 is revoked and the following substituted therefor:

(1) The Minister may appoint as an examiner any employee of the Ministry who, in the opinion of the Minister, is competent to examine an applicant who has not previously been issued a hunting licence by a competent authority in any jurisdiction on such applicant's knowledge of hunter safety, game laws, game identification and his ability in the safe handling of fire-arms, and, upon the applicant's successful completion of the examination, the applicant shall be issued with a certificate by the examiner. O. Reg. 601/76, s. 1.

(8496)

32

## THE GAME AND FISH ACT

### O. Reg. 602/76.

Open Seasons—Moose and Deer.

Made—July 14th, 1976.

Filed—July 19th, 1976.

REGULATION TO AMEND  
ONTARIO REGULATION 304/76  
MADE UNDER  
THE GAME AND FISH ACT

1. Subsection 1 of section 9 of Ontario Regulation 304/76, as made by section 5 of Ontario Regulation 480/76, is amended by striking out "and" at the end of clause *o*, by adding "and" at the end of clause *p* and by adding thereto the following clause:

(*q*) Schedule 40 from the 9th day of October to the 31st day of October, both inclusive.

2. Subsection 1 of section 10 of the said Regulation, as made by section 5 of Ontario Regulation 480/76, is amended by striking out "and" at the end of clause *i*, by adding "and" at the end of clause *j* and by adding thereto the following clause:

(*k*) Schedule 40 from the 9th day of October to the 31st day of October, both inclusive.

- 3.—(1) Clause *b* of subsection 2 of section 11 of the said Regulation, as made by section 5 of Ontario Regulation 480/76, is revoked and the following substituted therefor:

(*b*) Schedules 22, 23 and 40 from the 9th day of October to the 31st day of October, both inclusive;

- (2) Subsection 4 of the said section 11, as made by section 5 of Ontario Regulation 480/76, is amended by striking out "and" at the end of clause *m*, by adding "and" at the end of clause *n* and by adding thereto the following clause:

(*o*) Schedule 40 from the 9th day of October to the 31st day of October, both inclusive.

4. Schedule 30 to the said Regulation, as made by section 6 of Ontario Regulation 480/76, is amended by adding thereto the following paragraph:

5. That part of the Township of Belmont in the County of Peterborough lying south of that part of the King's Highway known as No. 7.

5. Schedule 34 to the said Regulation, as made by section 6 of Ontario Regulation 480/76, is amended by adding thereto the following paragraph:

5. The townships of Adjala, Tecumseth and West Gwillimbury in the County of Simcoe.

6. The said Regulation is amended by adding thereto the following Schedule:

Schedule 40

The G.H. Ferguson Nursery in the Township of Oxford in the County of Grenville. O. Reg. 602/76, s. 6.

(8497)

32

THE PARKWAY BELT PLANNING AND  
DEVELOPMENT ACT, 1973

O. Reg. 603/76.

County of Halton (now The Regional Municipality of Halton), Town of Oakville.

Made—July 15th, 1976.

Filed—July 19th, 1976.

REGULATION TO AMEND  
ONTARIO REGULATION 481/73  
MADE UNDER  
THE PARKWAY BELT PLANNING AND  
DEVELOPMENT ACT, 1973

1. Paragraph xv of section 2 of Ontario Regulation 481/73 is revoked and the following substituted therefor:

(*xv*) Lots 3 to 7, both inclusive, and lots 26 to 35, both inclusive, in Concession II South of Dundas Street, excepting therefrom the following parcels:

1. The east half of Lot 3.

2. That part of Lot 3 more particularly described as follows:

Premising that the course of the road allowance between concessions II and III referred to hereinafter as the Lower Middle Road has a bearing of north 38° 45' east and relating all bearings herein thereto;

Beginning at a place in the north-westerly limit of Lower Middle Road distant therealong 393 feet, ¼ inch northeasterly from the most southerly angle of the said Lot 3;

Thence north 38° 45' east along the said northwesterly limit 124 feet, 5 inches to a point;

Thence north 46° 05' west a distance of 141 feet, 8 inches, more or less, to the southeasterly limit of the lands of the Canadian National Railways;

Thence south 30° 20' west along the southeasterly limit of the lands of the Canadian National Railways 122 feet, 4 inches;

Thence south 43° 46' east 123 feet, 1½ inches, to the place of beginning.

3. The south half of lots 5, 6 and 7.
4. The north three-quarters of Lot 26.
5. The north half of Lot 27.

2. The said Regulation is amended by adding thereto the following sections:

26. Notwithstanding any other provision of this Order, the land described in Schedule 14 may be used for recreational purposes provided no development occurs except that which is permitted under section 7 of this Order. O. Reg. 603/76, s. 2, *part*.

27.—(1) In this section, "floor area" means the total area of the first ground floor contained within the outside walls of a building or structure.

(2) Notwithstanding any other provision of this Order, the land described in Schedule 15 may be used for the erection and use thereon of one building and structure for sales, service and repair of automobiles provided the provisions of the agreement registered in the Land Registry Office for the Registry Division of Halton (No. 20) as Number 430213 are satisfied and the following requirements are met:

Maximum floor area	12,300 square feet
Minimum front yard	25 feet
Minimum rear yard	50 feet
Minimum side yards	25 feet
Maximum height	two storeys

O. Reg. 603/76, s. 2, *part*.

3. The said Regulation is further amended by adding thereto the following Schedules:

#### Schedule 14

That parcel of land in the Town of Milton in the Regional Municipality of Halton, formerly in the Town of Oakville in the County of Halton, being composed of that part of Lot 4 in Concession III designated as parts 1, 2 and 3 on a Plan deposited in the Land Registry Office for the Registry Division of Halton (No. 20) as Number 20R-2585. O. Reg. 603/76, s. 3, *part*.

#### Schedule 15

That parcel of land in the Town of Milton in the Regional Municipality of Halton, formerly in the Township of Trafalgar in the County of Halton, being composed of that part of Lot 10 in Concession III, New Survey, designated as Part 2 on a Plan deposited in the Land Registry Office for the Registry Division of Halton (No. 20) as Number 20R-2396. O. Reg. 603/76, s. 3, *part*.

W. DARCY MCKEOUGH  
*Treasurer of Ontario and  
Minister of Economics and  
Intergovernmental Affairs*

Dated at Toronto, this 15th day of July, 1976.

(8498)

32

#### THE PLANNING ACT

##### O. Reg. 604/76.

Restricted Areas—All Lands within the Township of Dereham in the County of Oxford.

Made—July 14th, 1976.

Filed—July 19th, 1976.

#### REGULATION TO REVOKE ONTARIO REGULATION 348/74 MADE UNDER THE PLANNING ACT

1. Ontario Regulations 348/74 and 332/76 are revoked. O. Reg. 604/76, s. 1.

JOHN R. RHODES  
*Minister of Housing*

Dated at Toronto, this 14th day of July, 1976.

(8499)

32

#### THE PLANNING ACT

##### O. Reg. 605/76.

Restricted Areas—All Lands within the Township of Sarawak in the County of Grey.

Made—July 14th, 1976.

Filed—July 19th, 1976.

REGULATION TO REVOKE  
ONTARIO REGULATION 292/74  
MADE UNDER  
THE PLANNING ACT

1. Ontario Regulation 292/74 and section 22 of Ontario Regulation 334/76 are revoked.  
O. Reg. 605/76, s. 1.

JOHN R. RHODES  
*Minister of Housing*

Dated at Toronto, this 14th day of July, 1976.

(8500)

32

THE PARKWAY BELT PLANNING AND  
DEVELOPMENT ACT, 1973

**O. Reg. 606/76.**

The Regional Municipality of York,  
Town of Markham.  
Made—July 15th, 1976.  
Filed—July 20th, 1976.

REGULATION TO AMEND  
ONTARIO REGULATION 473/73  
MADE UNDER  
THE PARKWAY BELT PLANNING AND  
DEVELOPMENT ACT, 1973

1. Paragraph iv of section 2 of Ontario Regulation 473/73, as remade by section 1 of Ontario Regulation 83/75 and amended by subsection 2 of section 1 of Ontario Regulation 693/75, is further amended by adding thereto the following subparagraph:

6. That parcel of land situate in the Town of Markham in The Regional Municipality of York, formerly in the Township of Markham in the County of York, being composed of that part of Lot 6 in Concession IV more particularly described as follows:

Premising that the southerly limit of the said Lot 6 has a bearing of north 74° 20' 20" east and relating all bearings herein thereto;

Beginning at the southeasterly angle of the said Lot;

Thence south 74° 20' 20" west along the southerly limit of the said Lot 1,273 feet, more or less, to the southeasterly limit of the 100-foot wide right-of-way of the Canadian National Railways;

Thence north 32° 50' 50" east along the said limit 1,093.12 feet to the beginning of a curve to the right having a radius of 2,814.93 feet;

Thence northeasterly along the said curve an arc distance of 632.11 feet, the chord having a length of 630.78 feet and a bearing of north 30° 16' 50" feet;

Thence south 8° 37' east 68.72 feet to a point;

Thence south 13° 45' 35" east 803.23 feet, more or less, to the easterly limit of the said Lot;

Thence south 8° 37' east along the said easterly limit 139.20 feet to a point;

Thence south 8° 47' east continuing along the said easterly limit 78.04 feet to the place of beginning.

W. DARCY MCKEOUGH  
*Treasurer of Ontario and  
Minister of Economics and  
Intergovernmental Affairs*

Dated at Toronto, this 15th day of July, 1976.

(8501)

32

THE ENVIRONMENTAL PROTECTION  
ACT, 1971

**O. Reg. 607/76.**

Sewage Systems.  
Made—July 14th, 1976.  
Filed—July 20th, 1976.

REGULATION TO AMEND  
ONTARIO REGULATION 229/74  
MADE UNDER  
THE ENVIRONMENTAL PROTECTION  
ACT, 1971

1. Clause *a* of section 2 of Ontario Regulation 229/74 is revoked and the following substituted therefor:

(a) Class 1—a chemical toilet, an incinerating toilet, a recirculating toilet and all forms of privy including an earth pit privy, a pail privy, a privy vault and a composting toilet system;

2. Section 7 of the said Regulation, as amended by section 2 of Ontario Regulation 944/74 and section 1 of Ontario Regulation 956/75, is revoked and the following substituted therefor:



7.—(1) The following are prescribed as standards for the construction of any tank used in a sewage system for collecting, holding or storing sewage, whether or not it is part of a Class 5 sewage system, or used for treating sewage:

(a) the tank shall be constructed of concrete, steel, fibreglass, reinforced plastic or such other material as may be approved by the Minister;

(b) the tank installed, assembled or constructed shall,

(i) be carefully made, exhibit craftsmanship and true quality, be sound, durable and thoroughly capable of satisfactory and trouble-free service,

(ii) have such wall thickness, reinforcing and strength as is necessary to meet the requirements of use in service and any stresses to which it may be subjected prior to or during installation, and

(iii) be of watertight construction;

(c) materials used in the construction of the tank shall be in conformance with the standards prescribed in this Regulation and where no such standard is prescribed, shall meet the appropriate industry standards and codes applicable to such materials;

(d) a prefabricated tank, including, subject to subclause i of clause *i*, multiple piece units assembled on site, shall conform to the requirements of Canadian Standards Association Standard B66 except as otherwise prescribed herein;

(e) only those provisions of Canadian Standards Association Standard B66 and this section relating to material standards, access, workmanship and construction methods and practices apply to a tank other than a septic tank in a Class 4 sewage system or a holding tank in a Class 5 sewage system;

(f) the tank shall be constructed or installed on site according to good construction practice or, where specified, the manufacturer's recommendations, and in a manner that will ensure against,

(i) subsequent settlement of the tank or subsequent uplift due to ground water pressure, that will be disruptive to the sewage system of which the tank is a part,

(ii) damage to the tank or any protective coating during handling and backfilling, and

(iii) damage to the tank due to weather or frost;

(g) a prefabricated septic or holding tank shall be constructed so as to meet the requirements for certification by either the Canadian Standards Association or Underwriters' Laboratories of Canada and shall bear the certification mark of either the Canadian Standards Association or Underwriters' Laboratories of Canada and the marking required on a tank by Canadian Standards Association Standard B66, on the upper surface of the tank at such location that it can be seen after installation is complete by exposing the manhole access that is nearest to the inlet pipe;

(h) a tank constructed on site of concrete shall be poured-in-place and shall,

(i) comply with the requirements of Canadian Standards Association Standard A23.1,

(ii) have a balanced design of steel reinforcing sufficient to meet the requirements of clause *b*,

(iii) have bar or wire reinforcement in accordance with the requirements of Canadian Standards Association Standard A23.3,

(iv) conform to the general requirements appearing in clause 3 of Canadian Standards Association Standard B66 except as otherwise provided herein,

(v) have top and bottom slabs of a thickness of at least ten centimetres in the case of a tank having a capacity of 9,000 litres or less and at least fifteen centimetres for a tank having a capacity in excess of 9,000 litres,

(vi) have sides and ends with a thickness of at least fifteen centimetres in the case of a tank having a capacity of 27,000 litres or less and at least twenty centimetres for a tank having a capacity in excess of 27,000 litres, and

(vii) have an inlet and outlet of such size as required to accommodate the sewage flows;

- (i) a steel tank shall not be,
  - (i) constructed or assembled on site,
  - (ii) coated on the outside with coating method "B" described in clause 4.1.7.1 of Canadian Standards Association Standard B66, or
  - (iii) coated on the inside with coating method "B" described in Canadian Standards Association Standard B66 if the metal is thinner than 10 gauge.

(2) Subsection 1, except clause *g*, comes into force on the 31st day of December, 1976.

(3) Clause *g* of subsection 1 comes into force on the 1st day of July, 1977. O. Reg. 607/76, s. 2.

3. Section 15 of the said Regulation is revoked and the following substituted therefor:

15. The following are prescribed as standards for the operation of a Class 1 sewage system:

- (a) subject to clause *b*, a Class 1 sewage system shall receive or be used only for the disposal of human body waste; and
- (b) a Class 1 sewage system that has been specifically designed for the biological decomposition of non-waterborne biodegradable kitchen wastes, or that requires the addition of small quantities of vegetable matter to improve the decomposition of human body waste, may receive such wastes in addition to human body waste. O. Reg. 607/76, s. 3.

4. Section 19 of the said Regulation is revoked and the following substituted therefor:

19. A sewage system of a type set out in Column 1 of Table 5 shall be located so that no part thereof is closer to an item described in the heading of Column 2, Column 3 or Column 4 of Table 5, than the horizontal distance set opposite the name of such type of sewage system in such column. O. Reg. 607/76, s. 4.

5. Section 20 of the said Regulation, as amended by section 3 of Ontario Regulation 944/74 and section 2 of Ontario Regulation 956/75, is revoked and the following substituted therefor:

20.—(1) The following are prescribed as standards for the construction of a septic tank system:

- (a) a septic tank system shall be constructed only where the building or structure in connection with which the sewage system is to be used has a water supply that is

sufficient for the proper operation of the septic tank system;

- (b) where a septic tank system is to be used in connection with a private dwelling having the number of bedrooms itemized in Column 1 of Table 6, it shall have a septic tank having at least two compartments for settling sewage which shall have a combined working capacity of not less than the number of litres prescribed in Column 2;

- (c) where a septic tank system is to be used in connection with buildings or structures other than a private dwelling having five bedrooms or less, the septic tank system shall,
  - (i) be constructed in such a manner that any sewage flowing through the septic tank system shall pass through at least two compartments for settling sewage,
  - (ii) have a combined working capacity sufficient for the proper collection and treatment of the total daily sewage flows, giving due consideration to the quality of the sewage, and
  - (iii) notwithstanding subclause ii, have a working capacity not less than twice the daily sewage flow for daily sewage flows of 3,600 litres or less and not less than three-quarters of the daily sewage flow plus 4,500 litres for daily sewage flows in excess of 3,600 litres;

- (d) notwithstanding any other provision of this subsection, prior to the 31st day of December, 1976, a septic tank shall have a working capacity of not less than 500 gallons and, thereafter, shall have a working capacity of not less than 2,700 litres;

- (e) partitions separating septic tanks into compartments shall extend at least fifteen centimetres above the maximum liquid level at the outlet but shall not be closer than five centimetres to the highest point of the tank ceiling above the partition;

- (f) sewage may pass from one compartment to another of a septic tank system by means of either,
  - (i) a fixture similar to that described in Canadian Standards Association Standard B66, clause 3.1.5, for outlet baffles, or

- (ii) through two or more openings through the partition located in a horizontal line evenly spaced across the width of the partition, approximately forty per cent of the liquid depth below the surface of the liquid and having a total area of at least three times that of the cross-sectional area of the inlet pipe;
- (g) a septic tank shall be of such construction and design as will permit the collection and holding of sewage therein to a depth of not less than 120 centimetres except that a depth of not less than ninety centimetres is permissible where excavation in rock is necessary,
  - (i) to set the tank at the proper elevation relative to the building served and to the leaching bed to provide for gravity flow, or
  - (ii) to provide adequate cover for the protection of the tank;
- (h) a septic tank shall have an air space,
  - (i) such that the difference in height between the maximum sewage level at the outlet and the highest point on the ceiling of the tank body at each point along its length between the inlet and outlet of the tank is at least twenty-three centimetres, and
  - (ii) having a volume of not less than ten per cent of the working capacity of the septic tank;
- (i) where the total length of distribution pipe required by section 21 is 500 feet or more, the septic tank shall have a pump or siphon designed to discharge sewage in measured volumes from the septic tank to the leaching bed;
- (j) where a pump or siphon is used in connection with a septic tank, the pump or siphon shall be contained in a separate compartment which may be part of the septic tank structure; and
- (k) where a pump or siphon is contained in a compartment as provided in clause *j*, the pump or siphon and its compartment shall

be so designed and constructed that they will be capable of discharging from the compartment within a time period not exceeding fifteen minutes a volume of sewage approximately equal to three-quarters of the total interior volume of the distribution pipe.

(2) The provisions of clauses *b* and *c* of subsection 1 requiring septic tanks to have more than one compartment and clauses *g* and *h* of subsection 1 come into force on the 31st day of December, 1976. O. Reg. 607/76, s. 5.

6.—(1) Clauses *b*, *f* and *h* of subsection 1 of section 23 of the said Regulation are revoked and the following substituted therefor:

- (b) the holding tank shall have an apparatus or device capable of providing audible and visible warning that the tank is nearing capacity and should be emptied, which apparatus or device shall be capable of adjustment to give warning at the sewage level in the tank that, in relation to daily sewage flow, will provide a suitable advance warning to the building occupants considering the location of the system and the response time of the contracted Class 7 sewage system;

(f) the working capacity of a holding tank shall not be less than 9,000 litres. O. Reg. 229/74, s. 23 (1); O. Reg. 607/76, s. 6 (1).

(2) The said section 23 is amended by adding thereto the following subsection:

(1a) A holding tank that is part of a Class 1 sewage system is exempt from the requirement of clause *f* of subsection 1. O. Reg. 607/76, s. 6 (2).

7. Section 27 of the said Regulation is revoked and the following substituted therefor:

27. No person shall construct, operate or maintain a sewage system to which Part VII of the Act and this Regulation apply except in accordance with the standards prescribed in this Regulation or as otherwise provided in a certificate of approval issued under section 58 of the Act, a permit issued under section 59a of the Act or an order issued under section 60 of the Act. O. Reg. 607/76, s. 7.

8. Tables 1, 2, 4, 5 and 6 to the said Regulation are revoked and the following substituted therefor:

TABLE 4

COLUMN 1	COLUMN 2
Spring or well other than a well referred to in the next item	100 feet
Well with watertight casing to a depth of 20 feet	50 feet
Building or structure where the bottom of the distribution pipe is below the level of the lowest floor in the building or structure	10 feet
Building or structure where the bottom of the distribution pipe is on the same level or above the level of the lowest floor in the building or structure	25 feet
Property boundary	10 feet
Lake, river, pond, spring, stream, reservoir	50 feet

O. Reg. 607/76, s. 8, *part.*

TABLE 5

COLUMN 1	COLUMN 2	COLUMN 3	COLUMN 4
	Well with watertight casing to a depth of 20 feet	Spring or well other than a well with watertight casing to a depth of 20 feet	Lake, river, pond, stream, reservoir
Pit Privy	50 feet	100 feet	50 feet
Privy Vault Pail Privy	25 feet	50 feet	25 feet
Cesspool	100 feet	200 feet	50 feet
Leaching Pit	25 feet	50 feet	50 feet

O. Reg. 607/76, s. 8, *part.*

TABLE 6

COLUMN 1	COLUMN 2
Number of Bedrooms	Combined Working Capacity in Litres
Two bedrooms or less	2,700
Three bedrooms	3,600
Four or five bedrooms	4,500

O. Reg. 607/76, s. 8, *part.*

**THE EDUCATION ACT, 1974****O. Reg. 608/76.**

District Combined Separate School Zones.

Made—July 14th, 1976.

Filed—July 21st, 1976.

REGULATION TO AMEND  
REGULATION 798 OF  
REVISED REGULATIONS OF ONTARIO, 1970  
MADE UNDER  
THE EDUCATION ACT, 1974

1. Subparagraphs v and vi of paragraph 1 of Schedule 16 to Regulation 798 of Revised Regulations of Ontario, 1970, as remade by section 1 of Ontario Regulation 233/73, are revoked and the following substituted therefor:

- v. the Improvement District of Opasatika,
- vi. the geographic townships of Haggart, Nansen and O'Brien, and
- vii. the portion of the Geographic Township of Owens not included in the Township of Owens, Williamson and Idington. O. Reg. 608/76, s. 1.

(8518)

32

**THE EDUCATION ACT, 1974****O. Reg. 609/76.**

Designation of School Divisions in the Territorial Districts.

Made—July 14th, 1976.

Filed—July 21st, 1976.

REGULATION TO AMEND  
REGULATION 793 OF  
REVISED REGULATIONS OF ONTARIO, 1970  
MADE UNDER  
THE EDUCATION ACT, 1974

1. Sub-subparagraphs c and d of subparagraph i of paragraph 1 of Schedule 28 to Regulation 793 of Revised Regulations of Ontario, 1970, as remade by section 5 of Ontario Regulation 39/75, are revoked and the following substituted therefor:
- c. the improvement districts of Gauthier and Matachewan,
- d. the geographic townships of Boston, Eby, Grenfell, Lebel, Maisonville, McElroy and Otto, and

2. This Regulation shall be deemed to have come into force on the 1st day of January, 1976.  
O. Reg. 609/76, s. 2.

(8519)

32

**THE PLANNING ACT****O. Reg. 610/76.**

Restricted Areas—Part of the District of Sudbury.

Made—July 19th, 1976.

Filed—July 21st, 1976.

REGULATION TO AMEND  
ONTARIO REGULATION 568/72  
MADE UNDER  
THE PLANNING ACT

1. Clause *h* of subsection 1 of section 11 of Ontario Regulation 568/72 is revoked and the following substituted therefor:

(*h*) enlargements or extensions to any single-family dwellings and cottages existing on the date this Order came into force, or are legally erected after this Order came into force provided there is compliance with all other applicable provisions of this Order and provided the approval of the health authority is obtained. O. Reg. 610/76, s. 1.

2. Subsection 6 of the said section 11, as remade by section 8 of Ontario Regulation 416/73 and amended by section 4 of Ontario Regulation 581/73, section 3 of Ontario Regulation 154/74, section 1 of Ontario Regulation 247/74, section 3 of Ontario Regulation 498/74 and section 2 of Ontario Regulation 380/75, is further amended by adding thereto the following paragraphs:

10. The land described in Schedule 3 may be used for the erection and use thereon of a camping and trailer park and buildings and structures accessory thereto provided the following requirements are met:

1. The camping and trailer park shall contain a maximum of fifty sites.
2. Not more than one tent, trailer or other recreational shelter unit shall be allowed on each site.
3. No site or portion of a site shall be located,

a. within 200 feet of Turenne Road,

- b. within 150 feet of the creek joining Lower Sturgeon Lake and Ranger Bay,
- c. within 150 feet of Lower Sturgeon Lake,
- d. within 400 feet of the lot line between concessions I and II, Delamere Township,
- e. within 200 feet of Quarry Road.

11. The land described in Schedule 4 may be used for the erection and use thereon of a boat launching ramp provided no part of the boat launching ramp is less than 55 feet from the northeasterly angle of the land shown on a Plan deposited in the Land Registry Office for the Land Titles Division of Sudbury (No. 53) as Number SR-1886. O. Reg. 610/76, s. 2.

3. The said Regulation is amended by adding thereto the following Schedules:

#### Schedule 3

That parcel of land in the Township of Delamere in the Territorial District of Sudbury, being that part of lots 3 and 4 in Concession I bounded by the following: Turenne Road, Quarry Road, Parcel 29985 S.E.S., the lot line between concessions I and II, Lower Sturgeon Lake and the creek joining Lower Sturgeon Lake to Ranger Bay. O. Reg. 610/76, s. 3, *part*.

#### Schedule 4

That parcel of land situate in the Territorial District of Sudbury more particularly described as follows:

Beginning at the northeasterly angle of the land shown on a Plan deposited in the Land Registry Office for the Land Titles Division of Sudbury (No. 53) as Number SR-1886;

Thence northeasterly along the shore of the Bay of French River 380 feet to a point on the northerly limit of the land shown on a Plan deposited in the said Land Registry Office as Number 53R-4354;

Thence northeasterly along the said northerly limit 140 feet to the southeasterly limit of Victor Road;

Thence northwesterly along the said southeasterly limit 420 feet to the southeasterly limit of Quarry Road;

Thence southwesterly along the said southeasterly limit 549 feet to the northerly angle of the land shown on the said Plan SR-1886;

Thence southeasterly along the northerly limit of the said land 105 feet to the place of beginning. O. Reg. 610/76, s. 3, *part*.

G. M. FARROW  
Executive Director,  
Plans Administration Division,  
Ministry of Housing

Dated at Toronto, this 19th day of July, 1976.

(8520)

32

### THE PLANNING ACT

#### O. Reg. 611/76.

Restricted Areas—County of Kent,  
Township of Raleigh.  
Made—July 19th, 1976.  
Filed—July 21st, 1976.

### REGULATION TO AMEND ONTARIO REGULATION 12/73 MADE UNDER THE PLANNING ACT

1. Ontario Regulation 12/73 is amended by adding thereto the following section:

22. Notwithstanding any other provision of this Order, a mobile home dwelling and buildings and structures accessory thereto may be erected and used on the land described in Schedule 16. O. Reg. 611/76, s. 1.

2. The said Regulation is further amended by adding thereto the following Schedule:

#### Schedule 16

That parcel of land situate in the Township of Raleigh in the County of Kent being composed of that part of lots 11 and 12 in Concession V, Western Boundary, more particularly described as follows:

Beginning at a place in the southeasterly limit of the said Lot 11 distant 2,120 feet northeasterly from the southerly angle of the said Lot;

Thence north 62° 31' west 560.65 feet to a point;

Thence north 72° 10' west 100 feet to a point;

Thence north 86° 01' west 310.60 feet to a point;

Thence north 43° 34' 45" west 115.6 feet to a point;

Thence south 82° 12' 30" west 688.6 feet to a point;

Thence south 69° 18' 25" west 144.8 feet to a point;

Thence north 41° 54' 45" west parallel to the southwesterly limit of the said Lot 2,907.80 feet to the

southeasterly limit of that part of the King's Highway known as No. 2, as widened, and shown on a Plan deposited in the Land Registry Office for the Registry Division of Kent (No. 24) as Number 145;

Thence southwesterly along the said limit 947.12 feet to the southwesterly limit of the said Lot;

Thence southeasterly along the said southwesterly limit 2,888.49 feet to a point in the centre line of the Raleigh Plains Municipal Drain, which point is 1,385 feet measured northwesterly from the southerly angle of the said Lot;

Thence easterly along the said centre line of the Raleigh Plains Municipal Drain 1,969 feet to the southeasterly limit of the said Lot;

Thence northeasterly along the said southeasterly limit 689 feet to the place of beginning. O. Reg. 611/76, s. 2.

G. M. FARROW  
Executive Director,  
Plans Administration Division,  
Ministry of Housing

Dated at Toronto, this 19th day of July, 1976.

(8521) 32

### THE PLANNING ACT

#### O. Reg. 612/76.

Restricted Areas—County of Peterborough, Township of North Monaghan.

Made—July 20th, 1976.

Filed—July 21st, 1976.

### REGULATION TO AMEND ONTARIO REGULATION 66/73 MADE UNDER THE PLANNING ACT

1. Ontario Regulation 66/73 is amended by adding thereto the following section:

22. Notwithstanding any other provision of this Order, the land described in Schedule 12 may be used for the storage and repair of aircraft and the erection and use thereon of buildings and structures accessory thereto. O. Reg. 612/76, s. 1.

2. The said Regulation is further amended by adding thereto the following Schedule:

#### Schedule 12

That parcel of land situate in the Township of North Monaghan in the County of Peterborough, being composed of that part of Lot 6 in Concession VIII more particularly described as follows:

Beginning at a place distant 300 feet measured on a course south 76° 04' west from a point distant 1,280.28 feet measured on a course south 3° 11' 42" east from the northeasterly angle of the said Lot 6;

Thence south 13° 56' east 40 feet to a point;

Thence south 76° 04' west 253.4 feet to a point;

Thence north 13° 56' west 40 feet to a point;

Thence north 76° 04' east 253.4 feet to the place of beginning. O. Reg. 612/76, s. 2.

G. M. FARROW  
Executive Director,  
Plans Administration Division,  
Ministry of Housing

Dated at Toronto, this 20th day of July, 1976.

(8522) 32

### THE PLANNING ACT

#### O. Reg. 613/76.

Restricted Areas—County of Norfolk (now The Regional Municipality of Haldimand-Norfolk)—Township of Woodhouse (now City of Nanticoke).

Made—July 19th, 1976.

Filed—July 21st, 1976.

### REGULATION TO AMEND ONTARIO REGULATION 291/73 MADE UNDER THE PLANNING ACT

1. Ontario Regulation 291/73 is amended by adding thereto the following section:

42. Notwithstanding any other provision of this Order, each parcel of land described in Schedule 48 may be used for the erection and use thereon of one single-family cottage provided the provisions of section 9 and the following requirements are met:

Minimum front yard	25 feet
Minimum side yards	10 feet
Minimum rear yard	25 feet
Maximum area of lot to be covered by cottage	1,100 square feet
Maximum height of cottage	two and one-half storeys

O. Reg. 613/76, s. 1.

2. The said Regulation is further amended by adding thereto the following Schedule:

**Schedule 48**

- 1. That parcel of land formerly in the Township of Woodhouse, now in the City of Nanticoke in The Regional Municipality of Haldimand-Norfolk, being that part of lots 5 and 6 according to a Plan registered in the Land Registry Office for the Registry Division of Norfolk (No. 37) as Number 257 designated as Part 1 on a Plan deposited in the said Land Registry Office as Number 37R-698.
- 2. That parcel of land formerly in the Township of Woodhouse, now in the City of Nanticoke in The Regional Municipality of Haldimand-Norfolk, being Lot 7 and part of Lot 6 according to a Plan registered in the Land Registry Office for the Registry Division of Norfolk (No. 37) as Number 257 designated as Part 2 on a Plan deposited in the said Land Registry Office as Number 37R-698. O. Reg. 613/76, s. 2.

G. M. FARROW  
*Executive Director,*  
*Plans Administration Division,*  
*Ministry of Housing*

Dated at Toronto, this 19th day of July, 1976.

(8523)

32

**THE PLANNING ACT**

**O. Reg. 614/76.**

Restricted Areas—County of Peterborough, Township of Cavan.  
 Made—July 20th, 1976.  
 Filed—July 21st, 1976.

REGULATION TO AMEND  
 ONTARIO REGULATION 619/75  
 MADE UNDER  
 THE PLANNING ACT

1. Section 17 of Ontario Regulation 619/75, as remade by section 1 of Ontario Regulation 566/76, is revoked and the following substituted therefor:

17. Notwithstanding any other provision of this Order, the lands described in Schedules 2, 3, 5, 6, 7, 8, 9, 11, 12, 14, 15, 16, 17, 18, 19, 20, 21, 22, 23, 24, 25, 26, 27, 28, 29 and 30 may each be used for the erection and use thereon of one single-family dwelling and buildings and structures accessory thereto. O. Reg. 614/76, s. 1.

2. The said Regulation is amended by adding thereto the following section:

20. Notwithstanding any other provision of this Order, the land described in Schedule 31 may be used for the erection and use thereon of a detached garage. O. Reg. 614/76, s. 2.

3. The said Regulation is further amended by adding thereto the following Schedules:

**Schedule 30**

That parcel of land situate in the Township of Cavan in the County of Peterborough, formerly in the County of Durham, being composed of that part of Lot 23 in Concession III designated as Part 2 on a Plan deposited in the Land Registry Office for the Registry Division of Durham East (No. 9) as Number 9R-726. O. Reg. 614/76, s. 3, *part*.

**Schedule 31**

That parcel of land situate in the Township of Cavan in the County of Peterborough, formerly in the County of Durham, being composed of that part of Lot 21 in Concession XIV designated as Part 37 on a Reference Plan deposited in the Land Registry Office for the Registry Division of Durham East (No. 9) as R.D. 129. O. Reg. 614/76, s. 3, *part*.

G. M. FARROW  
*Executive Director,*  
*Plans Administration Division,*  
*Ministry of Housing*

Dated at Toronto, this 20th day of July, 1976.

(8524)

32

**THE PLANNING ACT**

**O. Reg. 615/76.**

Restricted Areas—County of Peterborough, Township of Galway.  
 Made—July 19th, 1976.  
 Filed—July 21st, 1976.

REGULATION TO AMEND  
 ONTARIO REGULATION 302/76  
 MADE UNDER  
 THE PLANNING ACT

1. Ontario Regulation 302/76 is amended by adding thereto the following section:

15. Notwithstanding any other provision of this Order, the land described in Schedule 1 may be used for the erection and use thereon of one single-family seasonal dwelling and buildings and structures



accessory thereto provided the minimum setback from any lot line is 15 feet, except that accessory buildings may be erected adjacent to any lot line that abuts navigable waters. O. Reg. 615/76, s. 1.

2. The said Regulation is further amended by adding thereto the following Schedule:

**Schedule 1**

That parcel of land situate in the Township of Galway in the County of Peterborough being composed of that part of lots 19 and 20 in Concession XI designated as Parts 1 and 2 on a Plan deposited in the Land Registry Office for the Registry Division of Peterborough (No. 45) as Number 45R-1494. O. Reg. 615/76, s. 2.

G. M. FARROW  
*Executive Director,  
Plans Administration Division,  
Ministry of Housing*

Dated at Toronto, this 19th day of July, 1976.

(8525)

32

**THE PUBLIC HEALTH ACT**

**O. Reg. 616/76.**

Health Units—General.  
Made—June 30th, 1976.  
Approved—July 14th, 1976.  
Filed—July 22nd, 1976.

**REGULATION TO AMEND  
REGULATION 711 OF  
REVISED REGULATIONS OF ONTARIO, 1970  
MADE UNDER  
THE PUBLIC HEALTH ACT**

1. Subsection 2 of section 17 of Regulation 711 of Revised Regulations of Ontario, 1970, as remade by section 1 of Ontario Regulation 468/75, is revoked and the following substituted therefor:

(2) In the year 1975 the unorganized area health unit grant in the case of the health unit mentioned in Column 1 of the Table shall be in the amount set opposite thereto in Column 2.

**TABLE**

ITEM	COLUMN 1	COLUMN 2
	Name	Grant
1.	Algoma Health Unit.....	\$ 70,764.72
2.	Muskoka-Parry Sound Health Unit.....	63,577.80
3.	North Bay Health Unit.....	52,969.20
4.	Northwestern Health Unit....	151,020.10
5.	Porcupine Health Unit.....	92,385.48
6.	Renfrew Health Unit.....	7,751.12
7.	Sudbury Health Unit.....	171,302.06
8.	Thunder Bay Health Unit....	56,765.52
9.	Timiskaming Health Unit....	64,279.05

O. Reg. 616/76, s. 1.

F. S. MILLER  
*Minister of Health*

Dated at Toronto, this 30th day of June, 1976.

(8526)

32

**THE PLANNING ACT**

**O. Reg. 617/76.**

Restricted Areas—The Regional Municipality of York, Town of Whitchurch-Stouffville.  
Made—July 21st, 1976.  
Filed—July 23rd, 1976.

**REGULATION TO AMEND  
ONTARIO REGULATION 101/72  
MADE UNDER  
THE PLANNING ACT**

1. Ontario Regulation 101/72 is amended by adding thereto the following section:

62. Notwithstanding any other provision of this Order, the land described in Schedule 56 may be used for the erection and use thereon of one single-family dwelling and buildings and structures accessory thereto provided that such accessory buildings and structures shall not be used for human habitation. O. Reg. 617/76, s. 1.

2. The said Regulation is further amended by adding thereto the following Schedule:

**Schedule 56**

That parcel of land situate in the Town of Whitechurch-Stouffville in The Regional Municipality of York, formerly in the Township of Stouffville in the County of York, being composed of that part of Lot 11 in Concession IX more particularly described as follows:

Beginning at a point in the southerly limit of Lot 11 in Concession IX distant 841.73 feet measured north 72° 52' east along that southerly limit from the southwesterly angle of the east half of that Lot;

Thence north 9° 26' 20" west 1,349.62 feet to the northerly limit of that Lot;

Thence north 72° 47' 40" east along that northerly limit 825.24 feet to a point;

Thence south 9° 26' 20" east 744.0 feet to a point;

Thence south 72° 52' west 725.0 feet to a point;

Thence south 9° 26' 20" east 606.90 feet to a point in the southerly limit of that Lot;

Thence south 72° 52' west along that southerly limit 100.0 feet, more or less, to the place of beginning. O. Reg. 617/76, s. 2.

JOHN R. RHODES  
*Minister of Housing*

Dated at Toronto, this 21st day of July, 1976.

(8527)

32

**THE PLANNING ACT**

**O. Reg. 618/76.**

Restricted Areas—County of Haldimand (now The Regional Municipality of Haldimand-Norfolk), Township of Rainham (now Town of Haldimand).

Made—July 21st, 1976.

Filed—July 23rd, 1976.

REGULATION TO AMEND  
ONTARIO REGULATION 282/73  
MADE UNDER  
THE PLANNING ACT

1. Ontario Regulation 282/73 is amended by adding thereto the following section:
22. Notwithstanding any other provision of this Order, the land described in Schedule 10 may be used for the erection and use thereon of an infirmary

with a floor area not exceeding 1,200 square feet. O. Reg. 618/76, s. 1.

2. The said Regulation is further amended by adding thereto the following Schedule:

**Schedule 10**

That parcel of land situate in the Town of Haldimand in The Regional Municipality of Haldimand-Norfolk, formerly in the Township of Rainham in the County of Haldimand, being that part of the easterly half of Lot 3 in Concession I more particularly described as follows:

Beginning at the southeasterly angle of the said Lot 3;

Thence northerly 3,323.76 feet along the easterly limit of the said Lot to a post;

Thence westerly at right angles to the said easterly limit 980.76 feet to the boundary between the easterly and westerly halves of the said Lot;

Thence southerly along the said boundary 3,323.76 feet, more or less, to the southerly limit of the said Lot;

Thence easterly along the said southerly limit to the place of beginning. O. Reg. 618/76, s. 2.

G. M. FARROW  
*Executive Director,  
Plans Administration Division,  
Ministry of Housing*

Dated at Toronto, this 21st, day of July, 1976.

(8528)

32

**THE PLANNING ACT**

**O. Reg. 619/76.**

Restricted Areas—County of Norfolk (now The Regional Municipality of Haldimand-Norfolk), Township of Charlotteville (now Township of Delhi).

Made—July 21st, 1976.

Filed—July 23rd, 1976.

REGULATION TO AMEND  
ONTARIO REGULATION 286/73  
MADE UNDER  
THE PLANNING ACT

1. Ontario Regulation 286/73 is amended by adding thereto the following section:
69. Notwithstanding any other provision of this Order, the land described in Schedule 88 may be used for a market garden and the erection and use there-

on of buildings and structures accessory thereto, including one single-family dwelling, provided the following requirements are met:

Minimum front yard	35 feet
Minimum rear yard	380 feet
Minimum side yards	10 feet on the north side and 480 feet on the south side
Minimum ground floor area for dwelling	1,000 square feet
Maximum height of dwelling	two and one-half storeys

O. Reg. 619/76, s. 1.

- Schedule 80 to the said Regulation, as made by section 3 of Ontario Regulation 88/76, is revoked and the following substituted therefor:

#### Schedule 80

That parcel of land situate in the Town of Simcoe in The Regional Municipality of Haldimand-Norfolk, formerly in the Township of Charlotteville in the County of Norfolk, being composed of Lot 18 according to a Plan registered in the Land Registry Office for the Registry Division of Norfolk (No. 37) as Number 305. O. Reg. 619/76, s. 2.

- Paragraph 12 of Schedule 82 to the said Regulation, as made by section 2 of Ontario Regulation 542/76, is revoked and the following substituted therefor:
- That part of Lot 3 in Concession XI more particularly described as follows:

Premising the northerly limit of the said Lot to be on a course north 60° east;

Beginning at a place in the southerly limit of the northwest quarter of the said Lot distant 658.68 feet measured westerly therealong from the westerly limit of Charlton Street as shown on a Plan registered in the Land Registry Office for the Registry Division of Norfolk (No. 37) as Number 37B for the Village of Lynedoch;

Thence easterly along the said southerly limit 211.20 feet to the westerly limit of the road established through the southwest quarter of the said Lot;

Thence north 25.75° west 20 feet to the northerly limit of the said road;

Thence north 60° along the said northerly limit 447.48 feet to the westerly limit of Charlton Street;

Thence north 30° west 289.08 feet along the said westerly limit to a point distant 809.3 feet measured southerly along the said limit from the southeasterly angle of Lot 7 in Block 21 according to the said Plan 37B;

Thence south 80° 43' west 75.1 feet to a point;

Thence north 75° 29' west 109.2 feet to a point;

Thence south 80° 04' west 314 feet to a point;

Thence south 5° 15' east 561 feet to the place of beginning.

- Schedule 82 to the said Regulation, as made by section 2 of Ontario Regulation 300/76, is amended by adding thereto the following paragraph:
- That part of Lot 9 in Concession IV more particularly described as follows:

Beginning at the southeasterly angle of the said Lot 9;

Thence easterly along the southerly limit of the said Lot 295 feet to a point;

Thence northerly parallel to the westerly limit of the said Lot 295 feet to a point;

Thence westerly parallel to the southerly limit of the said Lot 295 feet to the westerly limit of the said Lot;

Thence southerly along the said westerly limit 295 feet to the place of beginning.

- The said Regulation is further amended by adding thereto the following Schedule:

#### Schedule 88

That parcel of land situate in the Town of Simcoe in The Regional Municipality of Haldimand-Norfolk, formerly in the County of Norfolk, being that part of Lot 24 in Concession VI more particularly described as follows:

Beginning at a place in the westerly limit of the land shown on a Plan registered in the Land Registry Office for the Registry Division of Norfolk (No. 37) as Number 653 distant 8.25 feet measured on a course of south 62° 10' 30" west from a point in the easterly limit of the said Lot 24 distant 1,774.90 feet measured on a course of north 28° 44' 30" west along the easterly limit of the said Lot from the southeasterly angle of the said Lot;

Thence north 28° 44' 30" west 600 feet, more or less, to the southerly limit of the lands described in an Instrument registered in the said Land Registry Office as Number 293050;

Thence south 62° 10' 30" west 478.33 feet, more or less, to the southwesterly angle of the lands described in the said Instrument;

Thence south 28° 34' 30" east 600 feet, more or less, to the northwesterly angle of the lands described in an Instrument registered in the said Land Registry Office as Number 283793;

Thence north 62° 10' 30" east along the northerly limit of the lands described in the said Instrument 480 feet to the place of beginning. O. Reg. 619/76, s. 5.

G. M. FARROW  
Executive Director,  
Plans Administration Division,  
Ministry of Housing

Dated at Toronto, this 21st day of July, 1976.

(8529)

32

### THE PLANNING ACT

#### O. Reg. 620/76.

Order made under Section 29a of The Planning Act.

Made—July 20th, 1976.

Filed—July 23rd, 1976.

### REGULATION MADE UNDER THE PLANNING ACT

#### ORDER MADE UNDER SECTION 29a OF THE PLANNING ACT

1. A contravention, before the 19th day of March, 1973, of section 29 of *The Planning Act* or a predecessor thereof or of a by-law passed under a predecessor of the said section or of an Order made under clause *b* of subsection 1 of section 27, as it existed on the 25th day of June, 1970, of *The Planning Act*, being chapter 296 of the Revised Statutes of Ontario, 1960, or a predecessor thereof does not have and shall be deemed never to have had the effect of preventing the conveyance or creation of any interest in the following parcel of land:

That parcel of land situate in the Township of Albermarle in the County of Bruce composed of that part of Lot 9 in Concession III east of the Bury Road more particularly described as follows:

Premising that the westerly limit of the said Lot has an astronomic bearing of north 19° 36' 05" west and relating all bearings herein thereto;

Beginning at a point in the southerly limit of the said Lot 17 feet measured on a bearing north 71° 10' 30" east from the southwesterly angle of the said Lot;

Thence north 19° 36' 05" west along the easterly limit of that part of the King's Highway known as No. 6 as widened by a plan deposited in the Land Registry Office for the Registry Division of Bruce (No. 3) as Number 898 a distance of 624.41 feet;

Thence north 71° 40' east 180.96 feet to an iron bar;

Thence south 16° 54' 40" east 43 feet to an iron bar;

Thence north 69° 55' 20" east 153 feet to a point;

Thence south 21° 30' 20" east 151.20 feet to an iron bar;

Thence south 19° 36' 05" east to the southerly limit of the said Lot;

Thence south 71° 10' 30" west along the southerly limit of the said Lot to the place of beginning. O. Reg. 620/76, s. 1.

JOHN R. RHODES  
Minister of Housing

Dated at Toronto, this 20th day of July, 1976.

(8530)

32

### THE PLANNING ACT

#### O. Reg. 621/76.

Order made under Section 29a of The Planning Act.

Made—July 15th, 1976.

Filed—July 23rd, 1976.

### REGULATION MADE UNDER THE PLANNING ACT

#### ORDER MADE UNDER SECTION 29a OF THE PLANNING ACT

1. A contravention, before the 19th day of March, 1973, of section 29 of *The Planning Act* or a predecessor thereof or of a by-law passed under a predecessor of the said section or of an Order made under clause *b* of subsection 1 of section 27, as it existed on the 25th day of June, 1970, of *The Planning Act*, being chapter 296 of the Revised Statutes of Ontario, 1960, or a predecessor thereof does not have and shall be deemed never to have had the effect of preventing the conveyance or creation of any interest in the following parcels of land:

Those parcels of land situate in the Township of Bentinck in the County of Grey and being those parts of Lots 41 and 42 in Concession I North of the Durham Road more particularly described as follows:

*Firstly:*

Beginning in the westerly limit of the said Lot 41 at a place distant northerly 3,111.6 feet northerly from the southwesterly angle of the said Lot;

Thence north  $10^{\circ} 19'$  west along the said westerly limit 200 feet, more or less, to the northwesterly angle of the said Lot;

Thence north  $77^{\circ} 36' 05''$  east 995.61 feet to the boundary between the east and west halves of the said Lot 42;

Thence south  $10^{\circ} 13' 35''$  east along the said boundary 213.56 feet;

Thence south  $78^{\circ} 22' 50''$  east 994.88 feet to the place of beginning.

*Secondly:*

Beginning in the westerly limit of the said Lot 41 at a place distant northerly 2,811.6 feet from the southwesterly angle of the said Lot;

Thence north  $10^{\circ} 19'$  west along the said westerly limit 150 feet;

Thence north  $78^{\circ} 22' 50''$  east 994.64 feet to the boundary between the east and west halves of the said Lot 42;

Thence south  $10^{\circ} 13' 35''$  east along the said boundary 150 feet;

Thence south  $78^{\circ} 22' 50''$  west 994.41 feet to the place of beginning.

*Thirdly:*

Beginning in the westerly limit of the said Lot 41 at a place distant northerly 2,661.6 feet from the southwesterly angle of the said Lot;

Thence north  $10^{\circ} 19'$  west along the said westerly limit 150 feet;

Thence north  $78^{\circ} 22' 50''$  east 994.41 feet to the boundary between the east and west halves of the said Lot 42;

Thence south  $10^{\circ} 13' 35''$  east along the said boundary 150.01 feet;

Thence south  $78^{\circ} 22' 50''$  west 994.17 feet to the place of beginning.

*Fourthly:*

Beginning in the westerly limit of the said Lot 41 at a place distant northerly 2,511.6 feet from the southwesterly angle of the said Lot;

Thence north  $10^{\circ} 19'$  west along the said westerly limit 150 feet;

Thence north  $78^{\circ} 22' 50''$  east 994.17 feet to the boundary between the east and west halves of the said Lot 42;

Thence south  $10^{\circ} 13' 35''$  east along the said boundary 150 feet;

Thence south  $78^{\circ} 22' 50''$  west 993.93 feet to the place of beginning.

*Fifthly:*

Beginning in the westerly limit of the said Lot 41 at a place distant northerly 2,361.6 feet from the southwesterly angle of the said Lot;

Thence north  $10^{\circ} 19'$  west along the said westerly limit 150 feet;

Thence north  $78^{\circ} 22' 50''$  east 993.93 feet to the boundary between the east and west halves of the said Lot 42;

Thence south  $10^{\circ} 13' 35''$  east along the said boundary 150.01 feet;

Thence south  $78^{\circ} 22' 50''$  west 993.7 feet to the place of beginning.

*Sixthly:*

Beginning in the westerly limit of the said Lot 41 at a place distant northerly 2,211.6 feet from the southwesterly angle of the said Lot;

Thence north  $10^{\circ} 19'$  west along the said westerly limit 150 feet;

Thence north  $78^{\circ} 22' 50''$  east 993.7 feet to the boundary between the east and west halves of the said Lot 42;

Thence south  $10^{\circ} 13' 35''$  east along the said boundary 150 feet;

Thence south  $78^{\circ} 22' 50''$  west 993.46 feet to the place of beginning.

*Seventhly:*

Beginning in the westerly limit of the said Lot 41 at a place distant northerly 2,061.6 feet from the southwesterly angle of the said Lot;

Thence north  $10^{\circ} 19'$  west along the said westerly limit 150 feet;

Thence north  $78^{\circ} 22' 50''$  east 993.46 feet to the boundary between the east and west halves of the said Lot 42;

Thence south  $10^{\circ} 13' 35''$  east along the said boundary 150.01 feet;

Thence south  $78^{\circ} 22' 50''$  west 993.23 feet to the place of beginning.

*Eighthly:*

Beginning in the westerly limit of the said Lot 41 at a place distant northerly 1,411.6 feet from the south-westerly angle of the said Lot;

Thence north  $10^{\circ} 19'$  west along the said westerly limit 150 feet;

Thence north  $78^{\circ} 22' 50''$  east 992.44 feet to the boundary between the east and west halves of the said Lot 42;

Thence south  $10^{\circ} 13' 35''$  east along the said boundary 150.01 feet;

Thence south  $78^{\circ} 22' 50''$  west 992.21 feet to the place of beginning.

*Ninthly:*

Beginning in the westerly limit of the said Lot 41 at a place distant northerly 1,261.60 feet from the south-westerly angle of the said Lot;

Thence north  $10^{\circ} 19'$  west along the said westerly limit 150 feet;

Thence north  $78^{\circ} 22' 50''$  east 992.21 feet to the boundary between the east and west halves of the said Lot 42;

Thence south  $10^{\circ} 13' 35''$  east along the said boundary 150 feet;

Thence south  $78^{\circ} 22' 50''$  west 991.97 feet to the place of beginning.

*Tenthly:*

Beginning in the westerly limit of the said Lot 41 at a place distant northerly 1,111.60 feet from the south-westerly angle of the said Lot;

Thence north  $10^{\circ} 19'$  west along the said westerly limit 150 feet;

Thence north  $78^{\circ} 22' 50''$  east 991.97 feet to the boundary between the east and west halves of the said Lot 42;

Thence south  $10^{\circ} 13' 35''$  east along the said boundary 150.01 feet;

Thence south  $78^{\circ} 22' 50''$  west 991.74 feet to the place of beginning.

*Eleventhly:*

Beginning in the westerly limit of the said Lot 41 at a place distant northerly 961.60 feet from the south-westerly angle of the said Lot;

Thence north  $10^{\circ} 19'$  west along the said westerly limit 150 feet;

Thence north  $78^{\circ} 22' 50''$  east 991.74 feet to the boundary between the east and west halves of the said Lot 42;

Thence south  $10^{\circ} 13' 35''$  east along the said boundary 150 feet;

Thence south  $78^{\circ} 22' 50''$  west 991.50 feet to the place of beginning.

*Twelfthly:*

Beginning in the westerly limit of the said Lot 41 at a place distant northerly 811.60 feet from the south-westerly angle of the said Lot;

Thence north  $10^{\circ} 19'$  west along the said westerly limit 150 feet;

Thence north  $78^{\circ} 22' 50''$  east 991.50 feet to the boundary between the east and west halves of the said Lot 42;

Thence south  $10^{\circ} 13' 35''$  east along the said boundary 150.01 feet;

Thence south  $78^{\circ} 22' 50''$  west 991.27 feet to the place of beginning.

*Thirteenthly:*

Beginning at a point in the westerly limit distant 412.83 feet measured north  $10^{\circ} 19'$  west along the said westerly limit from the southwestly angle of the said Lot 41;

Thence north  $10^{\circ} 19'$  west along the said westerly limit 248.77 feet;

Thence north  $78^{\circ} 22' 50''$  east 991.03 feet to the limit between the east and west halves of the said Lot 42;

Thence south  $10^{\circ} 13' 35''$  east along the said limit 634.60 feet to the northerly limit of that part of the King's Highway known as No. 4;

Thence south  $82^{\circ} 23' 30''$  west along the said northerly limit 236.34 feet;

Thence south  $82^{\circ} 03' 50''$  west continuing along the said northerly limit 47.10 feet;

Thence south  $72^{\circ} 50' 40''$  west continuing along the said northerly limit 46.19 feet;

Thence north  $10^{\circ} 15' 55''$  west 182.86 feet;

Thence south  $78^{\circ} 22' 50''$  west 498.61 feet;

Thence north  $10^{\circ} 19'$  west 187.83 feet;

Thence south  $78^{\circ} 22' 50''$  west 162.50 feet to the place of beginning. O. Reg. 621/76, s. 1.

JOHN R. RHODES  
Minister of Housing

Dated at Toronto, this 15th day of July, 1976.

# Publications Under The Regulations Act

August 14th, 1976

## THE AGRICULTURAL ASSOCIATIONS ACT

### O. Reg. 622/76.

Designation of Associations.

Made—July 21st, 1976.

Filed—July 26th, 1976.

(b) 15 cents for each head of cattle that weighs less than 500 pounds, live weight. O. Reg. 623/76, s. 1.

(8544)

33

## REGULATION TO AMEND REGULATION 5 OF REVISED REGULATIONS OF ONTARIO, 1970 MADE UNDER THE AGRICULTURAL ASSOCIATIONS ACT

1. The Schedule to Regulation 5 of Revised Regulations of Ontario, 1970, as amended by Ontario Regulations 215/71, 396/71, 10/72, 130/73 and 508/74, is further amended by renumbering item 1a as 1b and by adding thereto the following item:

1a. The Eastern Ontario Stocker and Feeder Sales Association.

(8543)

33

## THE BEEF CATTLE MARKETING ACT

### O. Reg. 623/76.

Licence Fees.

Made—July 21st, 1976.

Filed—July 26th, 1976.

## REGULATION TO AMEND REGULATION 69 OF REVISED REGULATIONS OF ONTARIO, 1970 MADE UNDER THE BEEF CATTLE MARKETING ACT

1. Section 4 of Regulation 69 of Revised Regulations of Ontario, 1970, as amended by section 1 of Ontario Regulation 292/73, is revoked and the following substituted therefor:

4. The licence fees payable respecting a licence in Form 1 shall be, in respect of each head of cattle sold,

(a) 25 cents for each head of cattle that weighs 500 pounds or more, live weight; and

## THE FARM PRODUCTS GRADES AND SALES ACT

### O. Reg. 624/76.

Fruit and Vegetables—Inspection.

Made—July 21st, 1976.

Filed—July 26th, 1976.

## REGULATION TO REVOKE REGULATION 294 OF REVISED REGULATIONS OF ONTARIO, 1970 MADE UNDER THE FARM PRODUCTS GRADES AND SALES ACT

1. Regulation 294 of Revised Regulations of Ontario, 1970 is revoked. O. Reg. 624/76, s. 1.

(8545)

33

## THE LAND TRANSFER TAX ACT, 1974

### O. Reg. 625/76.

Transfers between Related Corporations.

Made—July 21st, 1976.

Filed—July 26th, 1976.

## REGULATION MADE UNDER THE LAND TRANSFER TAX ACT, 1974

### TRANSFERS BETWEEN RELATED CORPORATIONS

1. The Minister or any collector is authorized to exempt from that part of the tax payable under subsection 2 of section 2 of the Act that exceeds the amount of tax that would result if the rates under subsection 1 of the said section were applied, any person tendering for registration a conveyance to a non-resident corporation where the conveyance to which the registration relates is between corporations which are related to each other as described in section 2. O. Reg. 625/76, s. 1.

2.—(1) For the purpose of this Regulation, a corporation or corporations which own the shares of another corporation or corporations in the following manner and a corporation or corporations whose shares are owned by another corporation or corporations in the following manner shall be considered to be related,

- (a) the corporation owning all of the issued shares, except the shares described in subsection 2, of the corporation or corporations described in clause *b*;
- (b) any corporation or corporations all of the issued shares of which, except the shares described in subsection 2, are owned by the corporation described in clause *a*;
- (c) any corporation or corporations all of the issued shares of which, except the shares described in subsection 2, are owned by the corporation described in clause *a*; or
- (d) any corporation or corporations all of the issued shares of which, except the shares described in subsection 2, are owned by one or more of the corporations that are related to each other in the manner described in clauses *a*, *b* or *c*.

(2) For the purposes of clauses *a* to *d* of subsection 1, the shares referred to as being described in this subsection are,

- (a) directors qualifying shares;
- (b) shares owned only by an individual or individuals who are not non-resident persons within the meaning given to that expression by clause *g* of subsection 1 of section 1 of the Act; or
- (c) shares described in both clauses *a* and *b*.  
O. Reg. 625/76, s. 2.

3. Where the exemption authorized by this Regulation is claimed, there shall be furnished to the Minister or to a collector, as the case may be, an affidavit of an officer of the transferee describing,

- (a) the ownership of the shares of the transferee;
- (b) the manner in which the transferor is related to the transferee in accordance with clause *a*, *b*, *c* or *d* of subsection 1 of section 2; and
- (c) the ownership of any shares of the transferee that are shares described in subsection 2 of section 2. O. Reg. 625/76, s. 3.

4. Section 2 of Ontario Regulation 504/74 is revoked. O. Reg. 625/76, s. 4.

(8546)

33

#### THE RETAIL SALES TAX ACT

**O. Reg. 626/76.**

General.

Made—July 21st, 1976.

Filed—July 26th, 1976.

---

#### REGULATION TO AMEND REGULATION 785 OF REVISED REGULATIONS OF ONTARIO, 1970 MADE UNDER THE RETAIL SALES TAX ACT

1. Subsections 4 and 7 of section 5 of Regulation 785 of Revised Regulations of Ontario, 1970 are revoked. O. Reg. 626/76, s. 1.

(8547)

33



THE RETAIL SALES TAX ACT

O. Reg. 627/76.

Definitions by Minister.

Made—July 21st, 1976.

Filed—July 26th, 1976.

REGULATION TO AMEND  
REGULATION 784 OF REVISED REGULATIONS OF ONTARIO, 1970  
MADE UNDER  
THE RETAIL SALES TAX ACT

1. Sections 3 and 4 of Regulation 784 of Revised Regulations of Ontario, 1970, as made by section 2 of Ontario Regulation 819/75, are revoked and the following substituted therefor:

3. An exemption certificate for thermal insulation materials for the purposes of clause a of paragraph 24b of subsection 1 of section 5 of the Act shall be in the following form:



Ontario

Ministry of  
Revenue

Retail Sales  
Tax Branch

Queen's Park  
Toronto, Ontario  
M7A 1X9

EXEMPTION CERTIFICATE  
THERMAL INSULATION MATERIALS

I certify that the thermal insulation materials purchased hereunder are to be used exclusively to insulate an existing home or cottage at the following address:

ADDRESS

(please print)

\_\_\_\_\_  
\_\_\_\_\_  
\_\_\_\_\_

Signature of Individual or Contractor

Date

Every person who makes a false statement herein or misuses this certificate commits an offence under The Retail Sales Tax Act.

O. Reg. 627/76, s. 1, part.

4. A declaration to be made in respect of a motor vehicle or trailer that is brought into Ontario as settler's effects shall be in the following form:



Ontario

Ministry of      Retail Sales  
Revenue          Tax Branch

## MOTOR VEHICLE OR TRAILER DECLARED AS SETTLER'S EFFECTS

(Pursuant to paragraph 62 of subsection 1 of section 5 THE RETAIL SALES TAX ACT, R.S.O. 1970, C. 415)

COMPLETE IN DUPLICATE. SEND ORIGINAL TO RETAIL SALES TAX BRANCH SERVICING YOUR AREA AND GIVE COPY TO DECLARER.

I declare that, immediately prior to taking up residence in Ontario, I have been resident outside the Province of Ontario for a period exceeding six consecutive months and that I now have taken up residence in Ontario commencing

..... DAY                      MONTH                      YEAR

I further declare that the licensed vehicle for which I hereby claim exemption from Ontario Retail Sales Tax was owned by me for at least thirty days prior to taking up residence in Ontario and has been brought by me into Ontario for my personal use and not for use in the conduct of a business.

**OWNER**

(PLEASE PRINT)

NAME	TELEPHONE
ADDRESS IN ONTARIO	
STATE, PROVINCE OR COUNTRY	
PREVIOUS ADDRESS	

**UNIT PURCHASED**

MAKE OF VEHICLE		
YEAR	PLATE NO.	
SERIAL NUMBER	ENGINE NO.	
DATE PURCHASED		
DAY	MONTH	YEAR

**CERTIFICATION**

I hereby certify that the above information is true and correct.	
DATE	SIGNATURE
DAY      MONTH      YEAR	

2. Section 8 of the said Regulation, as made by section 3 of Ontario Regulation 819/75, is revoked and the following substituted therefor:

8.—(1) A Notice of Assessment made pursuant to section 15 or 15a of the Act shall be in the following form:



Ministry of Revenue Retail Sales Tax Branch

# NOTICE OF ASSESSMENT

Issued pursuant to Section 15 or 15a of The Retail Sales Tax Act.

QUERIES REGARDING THIS MAILING SHOULD BE MADE TO:

Retail Sales Tax Branch

TELEPHONE NUMBER

Always refer to the following PERMIT No. (if any)
DUE DATE

ASSESSMENT DATE  
ASSESSMENT NUMBER

**ASSESSMENT**

PERIOD END	REASON(S) AND AMOUNT(S)	TOTAL AMOUNT OF THIS ASSESSMENT

**NOTICE OF OBJECTION** [Section 19 of The Retail Sales Tax Act]  
If you object to the above assessment, you may, within 60 days from the day of mailing of this notice of assessment, serve on the Minister of Revenue a notice of objection in duplicate in the prescribed form setting out the reasons for the objection and all relevant facts. Notice of objection forms can be obtained from the above district office.  
The total amount payable must be paid whether or not an objection to or an appeal from the assessment is outstanding.

**ASSESSMENT REVIEW**

If you file an objection, your case will be given a thorough and independent review by the Appeals Officer.  
If you wish a meeting with him to discuss the matter further, it can be arranged either in Toronto or, if it is inconvenient for you to visit Toronto, the Appeals Officer will try to arrange a meeting with you in one of the district offices.

**WARNING**

If this assessment is not paid by the due date shown above, interest at 9% per annum will be charged to the date of payment.

T. M. Russell  
Deputy Minister of Revenue

**STATEMENT OF ACCOUNT**

Net account balance as of	
Total of above assessment	
Line 9 adjustments for previous assessment(s)	
Payments credited since date of opening balance	
Net account balance as of	



Ministry of Revenue Retail Sales Tax Branch

## Remittance Advice

Detach and return this remittance advice in the enclosed envelope, together with your cheque or money order made payable to the TREASURER of ONTARIO.

Detach and return this remittance advice with your next return. This amount may be taken by deducting it from the amount shown on line 8 of your next return card. Enter the amount of this balance on line 9. If the amount on line 8 is less than the amount of this balance, enter on line 9 the same amount that appears on line 9 and remit nil. The difference still outstanding may then be deducted from future returns. In each case enter the assessment number in box C1 on the reverse side of the return.

FOR BRANCH USE ONLY						RECEIVED BY
Permit Number	Card Type	Batch & Item Number	Amount			
	P		DOLLARS	CENTS		
1	8 9	11 17 18			26	

Detach and return this Remittance Advice in accordance with the instructions marked "X" above.

(2) A Statement of Disallowance under subsection 2 of section 15a of the Act shall be in the following form:



Ontario

Ministry of Revenue Retail Sales Tax Branch

STATEMENT OF DISALLOWANCE OF REBATE/REFUND CLAIM

THE RETAIL SALES TAX ACT, SECTION 15a(2).

RETAIL SALES TAX PERMIT NUMBER (IF APPLICABLE)

[Empty box for permit number]

REFER TO: TELEPHONE NO.: QUOTE CLAIM NO.: DATE OF MAILING: DISTRICT OFFICE:

RECONCILIATION OF CLAIM

INSTRUCTIONS
[ ] DEDUCT ONLY TOTAL AMOUNT APPROVED FOR PAYMENT ON YOUR NEXT RETAIL SALES TAX RETURN.
[ ] A CHEQUE COVERING THE AMOUNT APPROVED FOR PAYMENT WILL FOLLOW.

AMOUNT CLAIMED \$
\*LESS AMOUNT DISALLOWED \$
AMOUNT APPROVED \$
PLUS CREDIT INTEREST @ %
PER ANNUM TO: \$
Date
TOTAL AMOUNT APPROVED FOR PAYMENT \$

\*REASON(S) FOR DISALLOWANCE

NOTICE OF OBJECTION (Section 19 of The Retail Sales Tax Act).

If you object to the above disallowance, you may, within 60 days of the date of mailing of this Statement of Disallowance, serve on the Minister of Revenue a notice of objection in duplicate in the prescribed form setting out the reasons for the objection and all relevant facts. Notice of Objection forms can be obtained from the above district office.

DISALLOWANCE REVIEW

If you file an objection, your case will be given a thorough and independent review by the Appeals Officer.

If you wish a meeting with him to discuss the matter further, it can be arranged either in Toronto or, if it is inconvenient for you to visit Toronto, the Appeals Officer will try to arrange a meeting with you in one of the district offices.

..... District Manager

(3) A Notice of Objection for the purposes of section 19 of the Act shall be in the following form:



Ministry of Revenue

Retail Sales Tax Branch

Queen's Park  
Toronto, Ontario  
M7A 1X9

### Notice of Objection

The Retail Sales Tax Act

#### INSTRUCTIONS

To be prepared in **TRIPPLICATE**, ONE copy to be retained and TWO copies to be sent by REGISTERED MAIL addressed to the Minister of Revenue, Queen's Park, Toronto, Ontario M7A 1X8.  
The envelope containing this NOTICE must be postmarked within sixty days after the day of mailing of the Notice of Assessment or Statement of Disallowance of Rebate/Refund Claim to which objection is being made.  
A separate Notice of Objection must be filed for each Notice of Assessment or each Statement of Disallowance of Rebate/Refund Claim in dispute but, if convenient, facts and reasons may be consolidated.

.....  
Name of Vendor or Purchaser (BLOCK LETTERS, please)

.....  
Permit Number (if Applicable)

of .....  
(Give full address, including city, town or village and province)

NOTICE OF OBJECTION is hereby given to the

- Assessment No. \_\_\_\_\_ bearing the date of the \_\_\_\_\_ day of \_\_\_\_\_, 19 \_\_\_\_\_  
wherein a tax in the sum of \$ \_\_\_\_\_ was levied for the period that ended on the \_\_\_\_\_ day of \_\_\_\_\_, 19 \_\_\_\_\_.
- Statement of Disallowance of Rebate/Refund Claim No. \_\_\_\_\_ bearing the date of the \_\_\_\_\_ day of \_\_\_\_\_, 19 \_\_\_\_\_  
wherein a Rebate/Refund was disallowed in the sum of \$ \_\_\_\_\_.

The following are the reasons for objection and a full statement of facts relating thereto:

*(If space insufficient, a separate memorandum should be attached setting forth (1) full statement of reasons for objection, and (2) full statement of relevant facts.)*

Date ..... Signature ..... Position or Office .....

THIS NOTICE MUST BE SIGNED BY THE APPELLANT OR HIS AUTHORIZED OFFICER.

(4) A Notice of Appeal for the purposes of section 20 of the Act shall be in the following form:

In The Supreme Court of Ontario in the matter of *The Retail Sales Tax Act* between:

Appellant

— and —

The Minister of Revenue

Respondent

Notice of Appeal

TAKE NOTICE that pursuant to subsection 1 of section 20 of *The Retail Sales Tax Act*, the Appellant appeals to The Supreme Court of Ontario from the decision of the Minister of Revenue dated the . . . . . day of . . . . ., 19. . . . ., in respect of a Retail Sales Tax Assessment, Number . . . . . dated the . . . . . day of . . . . ., 19. . . . ., wherein a tax in the amount of . . . . . was levied against the Appellant for the period ending on the . . . . . day of . . . . ., 19. . . . ., OR from the decision of the Minister of Revenue dated the . . . . . day of . . . . ., 19. . . . ., in respect of a Retail Sales Tax Statement of Disallowance of Rebate /Refund Claim, Number . . . . . dated the . . . . . day of . . . . ., 19. . . . ., wherein a tax rebate /refund claim by the Appellant was disallowed in the amount of \$ . . . . .

STATEMENT OF FACT AND LAW

(to be completed in accordance with the general practice and procedure of The Supreme Court of Ontario)

O. Reg. 627/76, s. 2.

ARTHUR K. MEEN  
Minister of Revenue

Dated at Toronto, this 21st day of July, 1976.

(8548)

33

THE JUDICATURE ACT

O. Reg. 628/76.  
Rules of Practice.  
Made—May 29th, 1976.  
Approved—July 21st, 1976.  
Filed—July 26th, 1976.

AMENDMENTS TO REGULATION 545 OF REVISED REGULATIONS OF ONTARIO, 1970, BEING THE RULES OF PRACTICE AND PROCEDURE OF THE SUPREME COURT OF ONTARIO, INCLUDING THE APPENDIX OF FORMS AND THE TARIFFS OF DISBURSEMENTS, MADE BY THE RULES COMMITTEE ON THE 29TH DAY OF MAY, 1976, UNDER THE JUDICATURE ACT.

1. Sub-rule 11. of Rule 210 of Ontario Regulation 545 of Revised Regulations of Ontario, 1970, as amended by Ontario Regulation 115/72, is amended by adding at the end thereof after the word "irregularity" the words "or on consent of all parties to the action".
2. Sub-rule (1) of Rule 212 of Ontario Regulation 545 of Revised Regulations of Ontario, 1970, is amended by deleting therefrom clauses (c), (d), (e) and (f) and substituting therefor the following:
  - (c) applications for leave to serve short notice of a motion to be made before a judge sitting in court or chambers; and

- (d) any other motion or application where the solicitors for all parties reside in his county or agree that the same shall be heard before him, except
- (i) applications for taxed or increased costs under Rule 660;
  - (ii) motions for injunction, except as provided in Rule 213;
  - (iii) motions to strike out a jury notice other than for irregularity or on consent.
3. Sub-rule (1) of Rule 229 of Ontario Regulation 545 of Revised Regulations of Ontario, 1970, is amended by deleting the words "and conduct money" in line 8 thereof.
  4. Sub-rule (2) of Rule 229 of Ontario Regulation 545 of Revised Regulations of Ontario, 1970, is amended by deleting all the words beginning with the words "and shall not apply" in lines 2 and 3 thereof to the end of the said sub-rule.
  5. Sub-rule (4) of Rule 229 of Ontario Regulation 545 of Revised Regulations of Ontario, 1970, is amended by deleting all the words beginning with the words "and any conduct money" in lines 7 and 8 thereof to the end of the said sub-rule.
  6. Rule 306 of Ontario Regulation 545 of Revised Regulations of Ontario, 1970, as amended by Ontario Regulation 307/72, is amended by deleting the words "after appearance" in lines 1 and 2 thereof.
  7. Sub-rule (1) of Rule 323 of Ontario Regulation 545 of Revised Regulations of Ontario, 1970, as amended by Ontario Regulation 107/74, is amended by deleting the words "without a jury" in line 2 thereof.
  8. Rule 327 of Ontario Regulation 545 of Revised Regulations of Ontario, 1970, is amended by deleting all the words beginning with the words "and any conduct money" in line 7 thereof to the end of the said Rule.
  9. Rule 328 of Ontario Regulation 545 of Revised Regulations of Ontario, 1970, is amended by deleting all the words beginning with the words "and conduct money" in line 8 thereof to the end of the said Rule.
  10. Sub-rule (1) of Rule 336 of Ontario Regulation 545 of Revised Regulations of Ontario, 1970, is amended by deleting all the words beginning with the words "and conduct money" in line 9 thereof to the end of the said sub-rule.
  11. Sub-rule (2) of Rule 336 of Ontario Regulation 545 of Revised Regulations of Ontario, 1970, is amended by deleting all the words beginning with the words "and shall not apply" in lines 2 and 3 thereof to the end of the said sub-rule.
  12. Sub-rule (1) of Rule 344 of Ontario Regulation 545 of Revised Regulations of Ontario, 1970, is amended by deleting all the words beginning with the words "and upon payment" in lines 4 and 5 thereof to the end of the said sub-rule.
  13. Sub-rule (1) of Rule 374 of Ontario Regulation 545 of Revised Regulations of Ontario, 1970, is amended by adding after the word "thereon" in line 2 thereof the words "or by statement of claim".
  14. Sub-rule (2) of Rule 449B of Ontario Regulation 545 of Revised Regulations of Ontario, 1970, is revoked and the following substituted therefor:
    - (2) An application for leave to appeal shall be made by notice of motion served upon all parties within 15 days after the date of the judgment or order sought to be appealed from and returnable within 30 days after the date of the judgment or order sought to be appealed from or such further time as is allowed by the court hearing the application for leave to appeal. O. Reg. 628/76, s. 14.
  15. Sub-rule (1) of Rule 539 of Ontario Regulation 545 of Revised Regulations of Ontario, 1970, is amended by deleting all the words beginning with the words "by the party" in lines 2 and 3 thereof to the end of the said sub-rule and substituting therefor the following:
 

"and witnessed in the form provided (Form 138) and the party acknowledging shall, prior to executing the same, be advised by a solicitor entitled to practise law in Ontario of the nature and effect of the satisfaction piece (Form 138)".

so that the said sub-rule shall read as follows.

539.—(1) In order to acknowledge satisfaction of a judgment, a satisfaction piece shall be signed and witnessed in the form provided (Form 138) and the party acknowledging shall, prior to executing the same, be advised by a solicitor entitled to practise law in Ontario of the nature and effect of the satisfaction piece (Form 138).
  16. Rule 593 of Ontario Regulation 545 of Revised Regulations of Ontario, 1970, as amended by Ontario Regulation 569/75, is amended by deleting all the words beginning with the words "and the person" in line 7 thereof to the end of the said Rule.

17. The note following Form 58 of the Appendix of Forms to Regulation 545 of Revised Regulations of Ontario, 1970, as amended by Ontario Regulation 106/75, is amended by deleting the words "\$25.00 for each day of attendance" in line 3 thereof and substituting therefor the words "\$25.00 for the first day of attendance" and by deleting the words "overnight accommodation" in line 5 thereof and substituting therefor the words "first night accommodation" and by deleting the words ".....day(s)" in line 6 thereof.

18. Form 65 of the Appendix of Forms to Regulation 545 of Revised Regulations of Ontario, 1970, is amended by deleting all the words beginning with the words "and the applicant" in lines 1 and 2 of paragraph 2 thereof to the end of the said paragraph and by adding after the word "solicitor" in line 3 of paragraph 3 the words "a copy of which is attached hereto" so that paragraphs 2 and 3 shall read as follows:

Upon the application of .....

It is ordered that the bill of fees, charges and disbursements delivered to the applicant by the said solicitor a copy of which is attached hereto be referred to..... to be taxed.

19. Form 66 of the Appendix of Forms to Regulation 545 of Revised Regulations of Ontario, 1970, is amended by adding after the words "solicitor to....." in lines 2 and 3 of paragraph 2 thereof the words "a copy of which is attached hereto" so that the said paragraph 2 shall read as follows:

It is ordered that the bill of fees, charges and disbursements delivered by the said solicitor to .....a copy of which is attached hereto be referred to.....to be taxed.

20. Form 67 of the Appendix of Forms to Regulation 545 of Revised Regulations of Ontario, 1970, is amended by deleting all the words beginning with the words "and the applicant" in line 1 of paragraph 1 thereof to the end of the said paragraph 1 so that the said paragraph 1 shall read as follows:

Upon the application of .....

21. Form 113 of the Appendix of Forms to Regulation 545 of Revised Regulations of Ontario, 1970, is revoked.

22. Form 117 of the Appendix of Forms to Regulation 545 of Revised Regulations of Ontario, 1970, is revoked.

23. Form 138 of the Appendix of Forms to Regulation 545 of Revised Regulations of Ontario, 1970, is amended by striking out paragraph 2 and all the words following and substituting therefor the following:

And the said *A.B.* also acknowledges that he had expressly nominated and appointed *M.N.*, as his solicitor, to inform him of the nature and effect of his acknowledgment of satisfaction before the same was executed by him, and the said *M.N.* did so inform him.

Signed by the said *A.B.* on the

.....day of..... 19....

.....  
signature of *A.B.*

*X.Y.*

..... and I the said *M.N.* a solicitor entitled a witness to practise law in Ontario have informed to the signature of the plaintiff *A.B.* of the nature and effect of this acknowledgment of satisfaction before the same was executed by him and I verily believe the said plaintiff *A.B.* above is that of the said plaintiff.

.....  
signature of *M.N.*

24. The heading in Tariff B of Regulation 545 of Revised Regulations of Ontario, 1970, as amended by Ontario Regulation 307/72, and Ontario Regulation 106/75, is further amended by deleting the word "Fees".

25. Sub-item (11) of Item 1 of Tariff B of Regulation 545 of Revised Regulations of Ontario, 1970, as amended by Ontario Regulation 307/72, and Ontario Regulation 106/75, is further amended by deleting the word "appointment" in line 1 thereof and substituting therefor the word "order".

26. Item 13 of Tariff B of Regulation 545 of Revised Regulations of Ontario, 1970, as amended by Ontario Regulation 307/72, and Ontario Regulation 106/75, is further amended by adding "(see Form 58)" after the word "witness" in line 1 thereof.

27. Sub-item (2) of Item 13 of Tariff B of Regulation 545 of Revised Regulations of Ontario, 1970, as amended by Ontario Regulation 307/72, and Ontario Regulation 106/75, is revoked and the following substituted therefor:



- (2) (a) where the trial is held in the city or town in which the witness resides, \$1.00 for each day of necessary attendance at trial.
- (b) where the trial is within 200 miles of where the witness resides, 18¢ a mile between his residence, the place of trial, and return,
- (c) where the trial is more than 200 miles from where the witness resides, the minimum return airfare plus 18¢ a mile to and from airports, his residence and the place of trial, and

28. Sub-item 5 of Item 13A of Tariff B of Regulation 545 of Revised Regulations of Ontario, 1970, as amended by Ontario Regulation 307/72, and Ontario Regulation 106/75, is further amended by deleting the words "at trial" in line 2 thereof and by adding after the word "evidence" in line 4 thereof the words "and each additional day authorized by the trial judge".

(8549) 33

**THE CEMETERIES ACT**

**O. Reg. 629/76.**  
 Closings and Removals.  
 Made—July 21st, 1976.  
 Filed—July 26th, 1976.

**REGULATION TO AMEND  
 REGULATION 79 OF  
 REVISED REGULATIONS OF ONTARIO, 1970  
 MADE UNDER  
 THE CEMETERIES ACT**

- 1. Regulation 79 of Revised Regulations of Ontario, 1970 is amended by adding thereto the following Schedule:

**Schedule 39**

**OBLATS DE MARIE IMMACULÉE CEMETERY,  
 CITY OF OTTAWA,  
 THE REGIONAL MUNICIPALITY OF  
 OTTAWA-CARLETON**

That parcel of land situate in the City of Ottawa in The Regional Municipality of Ottawa-Carleton, formerly in the Township of Nepean, being part of Lot H, Concession D (Rideau Front) more particularly described as Part 1 on a plan of survey prepared by H. R. Farley, Ontario Land Surveyor, on the 10th day of May, 1976 and registered as Plan 4R-1790 on the 20th day of May, 1976 in the Land Registry Office for the Registry Division of Ottawa (No. 4). O. Reg. 629/76, s. 1.

(8550) 33

**THE PUBLIC HEALTH ACT**

**O. Reg. 630/76.**  
 Health Units—General.  
 Made—June 30th, 1976.  
 Approved—July 21st, 1976.  
 Filed—July 26th, 1976.

**REGULATION TO AMEND  
 REGULATION 711 OF  
 REVISED REGULATIONS OF ONTARIO, 1970  
 MADE UNDER  
 THE PUBLIC HEALTH ACT**

- 1. Appendix A to Regulation 711 of Revised Regulations of Ontario, 1970 is amended by adding thereto the following item:

33. The County of Oxford.

- 2. This Regulation shall be deemed to have come into force on the 1st day of April, 1976.  
 O. Reg. 630/76, s. 2.

**F. S. MILLER**  
*Minister of Health*

Dated at Toronto, this 30th day of June, 1976.

(8551) 33

**THE FOREST FIRES PREVENTION ACT**

**O. Reg. 631/76.**  
 Restricted Fire Zone.  
 Made—July 28th, 1976.  
 Filed—July 28th, 1976.

**REGULATION MADE UNDER  
 THE FOREST FIRES PREVENTION ACT**

**RESTRICTED FIRE ZONE**

- 1. That part of the Northwestern Fire Region described in Schedule A hereto is declared to be a Restricted Fire Zone from the 29th day of July to the 10th day of August, both inclusive, in the year 1976. O. Reg. 631/76, s. 1.

**Schedule A**

In the territorial districts of Kenora and Kenora, Patricia Portion and described as follows:

Beginning at a point in the Interprovincial Boundary between Ontario and Manitoba where the same is intersected by a line drawn west astronomically from the water's edge on the most westerly extremity of Pakwash Lake; thence

east astronomically to longitude 94° 30'; thence southerly along that longitude to latitude 50° 30'; thence easterly along latitude 50° 30' to longitude 93° 45'; thence southerly along that longitude to the high-water mark along the southerly shore of Canyon Lake; thence westerly along that high-water mark to the intersection with the northerly production of the easterly boundary of the Geographic Township of MacNicol; thence southerly along that northerly production and the easterly boundary of the Geographic Township of MacNicol to the southeasterly corner thereof; thence south 34° east along a line surveyed by Phillips and Benner, Ontario Land Surveyors, in 1928, a distance of 21 miles and 55.58 chains, more or less, to a point in the base line surveyed by A. Niven, Ontario Land Surveyor, in 1895, the said point being distant 3,302 chains measured easterly along the said base line from the 60th mile post thereon; thence east along that base line 6 miles and 8.05 chains to the meridian line surveyed by Speight and Van Nostrand, Ontario Land Surveyors, in 1927; thence southerly along that meridian line 11 miles and 76.20 chains, more or less, to the 24th mile post planted in the 4th base line; thence southwesterly in a straight line to the northeasterly corner of the Geographic Township of Godson; thence southerly along the easterly boundary of the last-mentioned Geographic Township to the southeasterly corner thereof; thence in a westerly direction along the southerly boundary of the Township of Godson to the east shore of Sabaskong Bay of Lake of the Woods; thence westerly and southwesterly along the south shore of the said bay and along the east shore of the Lake of the Woods to where the same is intersected by the 49th degree parallel of north latitude; thence due west 15 miles, more or less, to the International Boundary between Canada and the United States of America; thence northerly and northwesterly along that boundary to the Inter-provincial Boundary between Ontario and Manitoba; thence northerly along that boundary to the place of beginning. O. Reg. 631/76, Sched. A.

DENNIS TIMBRELL  
for Minister of Natural Resources

Dated at Toronto, this 28th day of July, 1976.

(8557)

33

## THE HIGHWAY TRAFFIC ACT

O. Reg. 632/76.

Covering of Loads.

Made—July 21st, 1976.

Filed—July 28th, 1976.

## REGULATION MADE UNDER THE HIGHWAY TRAFFIC ACT

### COVERING OF LOADS

#### 1. In this Regulation,

- (a) "clear aggregate" means gravel, crushed stone or slag in the form of particles that are not less than  $\frac{3}{8}$  inch in diameter or more than  $1\frac{1}{2}$  inches in diameter;
- (b) "registered gross weight" means the weight for which a permit has been issued under the Act, the fee for which permit is based upon the weight of the vehicle or combination of vehicles and load; and
- (c) "waste" means ordinary waste associated with municipal collection systems, including ashes, garbage, refuse and domestic waste. O. Reg. 632/76, s. 1.

2.—(1) Subject to subsection 2, where a commercial motor vehicle or a combination of a commercial motor vehicle and trailer or trailers is being operated on a highway and is carrying a load that is,

- (a) sand, gravel, crushed stone, slag, salt or any mixture thereof, where such substances are in the form of particles of up to  $1\frac{1}{2}$  inches in diameter;
- (b) waste; or
- (c) shredded scrap metal,

the portion of the load that is not enclosed by the vehicle or load container shall be covered with a covering that is made of tarpaulin, canvas, netting or other material capable of confining the load within the vehicle container or load container.

(2) Subsection 1 does not apply where the commercial motor vehicle or the combination of a commercial motor vehicle and trailer or trailers is being operated,

- (a) in the course of applying sand, salt, a mixture of sand and salt or any similar substance to the highway for the purpose of winter highway maintenance;
- (b) in the course of collecting waste;
- (c) in the course of carrying waste where the vehicle does not have a gross weight or registered gross weight in excess of 10,000 pounds;
- (d) in the course of carrying a load that is not waste and the vehicle does not have a gross weight or registered gross weight in excess of 18,000 pounds;

(e) in the course of carrying sand, gravel, crushed stone or slag, of which not less than 90 per cent is clear aggregate, where the highest point of the load does not extend above the top of the vehicle container or load container, and the perimeters of the load are not less than twelve inches beneath the top of the vehicle container or load container;

(f) in the course of carrying agricultural products, where such vehicle is owned by a farmer;

(g) on a highway with,

(i) an untreated gravel or crushed stone surface,

(ii) an earth surface, or

(iii) a surface treated solely for dust abatement purposes; or

(h) within the limits of a highway construction contract. O. Reg. 632/76, s. 2.

3. This Regulation comes into force on the 1st day of January, 1977. O. Reg. 632/76, s. 3.

(8558)

33

### THE HIGHWAY TRAFFIC ACT

O. Reg. 633/76.

Signs.

Made—July 21st, 1976.

Filed—July 28th, 1976.

### REGULATION TO AMEND REGULATION 425 OF REVISED REGULATIONS OF ONTARIO, 1970 MADE UNDER THE HIGHWAY TRAFFIC ACT

1. Regulation 425 of Revised Regulations of Ontario, 1970 is amended by adding thereto the following sections:

8a. A school crossing stop sign shall be octagonal in shape, not less than one foot in height and not less than one foot in width, and each face of the sign shall bear the word "stop" in white retro-reflective letters not less than five inches in height on a background of red retro-reflective material. O. Reg. 633/76, s. 1, *part*.

8b. Sections 18 and 19 do not apply to a school crossing stop sign. O. Reg. 633/76, s. 1, *part*.

2. This Regulation comes into force on the 1st day of September, 1976. O. Reg. 633/76, s. 2.

(8559)

33

### THE HIGHWAY TRAFFIC ACT

O. Reg. 634/76.

Parking.

Made—July 21st, 1976.

Filed—July 28th, 1976.

### REGULATION TO AMEND REGULATION 421 OF REVISED REGULATIONS OF ONTARIO, 1970 MADE UNDER THE HIGHWAY TRAFFIC ACT

1.—(1) Paragraph 14 of Schedule 6 of Appendix A to Regulation 421 of Revised Regulations of Ontario, 1970, as made by section 2 of Ontario Regulation 398/76, is revoked and the following substituted therefor:

14. That part of the King's Highway known as No. 11 in the Township of Evanturel in the Territorial District of Timiskaming commencing at a point situate at its intersection with the centre line of the roadway known as First Street and extending easterly therealong to a point situate at the westerly limit of the bridge over the Englehart River.

(2) The said Schedule 6 is amended by adding thereto the following paragraph:

15. On the east side of the King's Highway known as No. 11 in the Town of Latchford in the Territorial District of Timiskaming beginning at a point situate 850 feet measured southerly from the southerly edge of the roadway known as Third Avenue and extending northerly therealong for a distance of 1,050 feet.

2. Schedule 13 of Appendix A to the said Regulation is amended by adding thereto the following paragraph:

15. That part of the King's Highway known as No. 11 and No. 17 in the locality of Kakabeka Falls in the Territorial District of Thunder Bay beginning at a point situate 300 feet measured easterly from its intersection with the centre line of the roadway known as Marion Street and extending westerly from its intersection with the centre line of the roadway known as Clergue Street for a distance of 300 feet.

(8560)

33

**THE HIGHWAY TRAFFIC ACT**

**O. Reg. 635/76.**

Stop Signs at Intersections.  
Made—July 21st, 1976.  
Filed—July 28th, 1976.

**REGULATION TO AMEND  
REGULATION 432 OF  
REVISED REGULATIONS OF ONTARIO, 1970  
MADE UNDER  
THE HIGHWAY TRAFFIC ACT**

- 1. Regulation 432 of Revised Regulations of Ontario, 1970 is amended by adding thereto the following Schedule:

**Schedule 62**

- 1. Highway No. 507 in the Township of Smith in the County of Peterborough at its intersection with the roadway known as County Road No. 18.
- 2. Northbound and Southbound on Highway No. 507. O. Reg. 635/76, s. 1.

(8561)

33

**THE PARKWAY BELT PLANNING AND  
DEVELOPMENT ACT, 1973**

**O. Reg. 636/76.**

County of Wentworth, Town of Dundas  
(now The Regional Municipality of  
Hamilton-Wentworth).  
Made—July 28th, 1976.  
Filed—July 29th, 1976.

**REGULATION TO AMEND  
ONTARIO REGULATION 486/73  
MADE UNDER  
THE PARKWAY BELT PLANNING AND  
DEVELOPMENT ACT, 1973**

- 1. Section 2 of Ontario Regulation 486/73 is revoked and the following substituted therefor:
- 2. This Order applies to the following land in the Town of Dundas in the County of Wentworth:

Beginning at the northeasterly angle of the Town of Dundas;

Thence westerly and southerly following the boundaries of the Town of Dundas to the southerly limit of the right-of-way of the Canadian National Railways;

Thence westerly along the south city limit of the said right-of-way, it also being the northerly boundary of the Town of Dundas, to the west limit of Lot 16 in Concession I of the Township of West Flamborough.

Thence southerly along the prolongation of the west limit of Lot 16 to a point measured southerly 100 feet at right angles from the southerly limit of the said right-of-way;

Thence easterly and parallel with the said right-of-way measured 100 feet at right angles therefrom to the line between the east and west halves of Lot 20 in Concession I, formerly the Township of West Flamborough;

Thence southerly along the line between the east and west halves of said Lot 20 to the southerly limit of York Road;

Thence southerly along the line between the east and west halves of said Lot 20 to the southerly limit of York Road;

Thence westerly and southwesterly along the southerly limit of York Road to the northerly limit of Cairns Avenue;

Thence easterly along the northerly limit of Cairns Avenue to the easterly limit of East Street;

Thence southerly along the easterly limit of East Street to the southerly limit of Hunter Street;

Thence easterly along the southerly limit of Hunter Street and its prolongation 1,000 feet to a point;

Thence southerly and parallel with the easterly limit of East Street and its southerly prolongation to the southerly limit of King Street;

Thence westerly along the southerly limit of King Street to the easterly limit of East Street;

Thence southerly along the easterly limit of East Street to the middle of Spencer Creek;

Thence easterly along the middle of Spencer Creek an approximate distance of 2,500 feet to the west limit of the lands of The Hydro-Electric Power Commission;

Thence southerly along the west limit of the lands of the said Hydro-Electric Power Commission to the southerly boundary of the Town of Dundas;

Thence easterly along the south boundary of the Town of Dundas to the easterly limit of the lands of the said Hydro-Electric Power Commission;

Thence northerly along the easterly limit of the said Hydro-Electric Power Commission lands to the middle of said Spencer Creek;

Thence easterly along the middle of said Spencer Creek to the boundary of the Town of Dundas;

Thence easterly and northerly following the boundaries of the Town of Dundas to the place of beginning.

Except those parts of lots 20 and 21 in Concession I more particularly described as follows:

1. Beginning at the northeasterly angle of the land designated as Part 6 on a Reference Plan deposited in the Land Registry Office for the Registry Division of Wentworth (No. 62) as Number 62R-2467;

Thence south 84° 50' west along the northerly limit of the said land 71.70 feet;

Thence south 75° 40' 40" west along the said limit 36.24 feet;

Thence north 88° 38' west along the said limit 94.33 feet to the northwesterly angle of the said land;

Thence south 89° 11' 50" west 124.92 feet to an iron bar;

Thence north 65° 08' 20" west 63.44 feet to an iron bar;

Thence north 58° 01' 30" west 42.75 feet to an iron bar;

Thence north 46° 28' west 47.38 feet to an iron bar;

Thence south 76° 53' west 97.22 feet to an iron bar;

Thence south 71° 39' 10" west 35.68 feet to an iron bar;

Thence south 83° 48' 50" west 74.87 feet to an iron bar;

Thence north 80° 55' west 366.23 feet to an iron bar;

Thence north 85° 19' west 51.50 feet to an iron bar;

Thence north 43° 12' 40" west 23.67 feet to an iron bar;

Thence north 10° 27' west 84.06 feet to an iron bar;

Thence north 50° 16' 20" east 62.29 feet to an iron bar;

Thence north 11° 56' 20" east 164.42 feet to an iron bar;

Thence north 29° 14' 10" west 47.50 feet to an iron bar;

Thence north 9° 59' 30" west 178.16 feet to an iron bar;

Thence north 56° 11' 20" east 299.30 feet to an iron bar;

Thence north 55° 53' 40" east 565.88 feet to the westerly angle of the land designated as Part 1 on a Plan deposited in the said Land Registry Office as Number 62R-3065.

Thence south 25° 17' east along the westerly limit of the said land 53.53 feet to an iron bar;

Thence south 12° 44' 20" east along the said limit 82.74 feet to an iron bar;

Thence south 27° 48' 20" east along the said limit 111.53 feet to an iron bar;

Thence south 36° 07' 20" east along the said limit 107.08 feet to an iron bar;

Thence south 74° 17' east 104.88 feet to the southerly angle of the said land;

Thence south 12° 29' 40" east 70.59 feet to an iron bar;

Thence south 8° 06' 50" east 107.63 feet to an iron bar;

Thence south 2° 45' east 88.37 feet to an iron bar;

Thence south 0° 48' 30" west 153 feet to an iron bar;

Thence south 2° 29' 40" east 171 feet to an iron bar;

Thence south 20° 19' 30" east 169.83 feet to the place of beginning.

2. That parcel of land designated as Part 6 on a Reference Plan deposited in the Land Registry Office for the Registry Division of Wentworth (No. 62) as Number 62R-2467. O. Reg. 636/76, s. 1.

W. DARCY MCKEOUGH  
*Treasurer of Ontario and  
Minister of Economics and  
Intergovernmental Affairs*

Dated at Toronto, this 28th day of July, 1976.

### THE PLANNING ACT

#### O. Reg. 637/76.

Order made under Section 29a of The Planning Act.

Made—July 14th, 1976.

Filed—July 29th, 1976.

### REGULATION MADE UNDER THE PLANNING ACT

#### ORDER MADE UNDER SECTION 29a OF THE PLANNING ACT

1. A contravention, before the 19th day of March, 1973, of section 29 of *The Planning Act* or a predecessor thereof or of a by-law passed under a predecessor of the said section or of an Order made under clause *b* of subsection 1 of section 27, as it existed on the 25th day of June, 1970, of *The Planning Act*, being chapter 296 of the Revised Statutes of Ontario, 1960, or a predecessor thereof does not have and shall be deemed never to have had the effect of preventing the conveyance or creation of any interest in the following parcel of land:

That parcel of land situate in the Township of Canboro in the County of Haldimand, now in the Town of Dunnville in The Regional Municipality of Haldimand-Norfolk, being composed of part of Lot 14 in Concession II more particularly described as follows:

Premising that the northeasterly limit of that part of the King's Highway known as No. 3 across the land shown on a Plan deposited in the Land Registry Office for the Registry Division of Haldimand (No. 18) as Number 519 has a bearing of north 37° 05' west and relating all bearings herein thereto;

Commencing at the most easterly angle of that part of the King's Highway shown on the said Plan;

Thence north 37° 05' west along the northeasterly limit of the said part of the King's Highway 607.45 feet to a Department of Highways monument marking an angle therein;

Thence north 36° 09' 30" west continuing along the said northeasterly limit 313.5 feet to an iron bar planted at the place of beginning of the herein described parcel;

Thence south 36° 09' 30" east 313.50 feet to the said monument;

Thence south 37° 05' east continuing along the said northeasterly limit 2.08 feet to an iron bar;

Thence north 53° 50' 30" east 450.12 feet to an iron bar;

Thence north 15° 22' west 19.3 feet, more or less, to the water's edge of Oswego Creek;

Thence westerly along the said water's edge to a line drawn through the place of beginning on a bearing of north 53° 50' 30" east;

Thence south 53° 50' 30" west 190.7 feet to the place of beginning. O. Reg. 637/76, s. 1.

JOHN R. RHODES  
Minister of Housing

Dated at Toronto, this 14th day of July, 1976.

(8575)

33

### THE TRAVEL INDUSTRY ACT, 1974

#### O. Reg. 638/76.

General.

Made—July 28th, 1976.

Filed—July 30th, 1976.

### REGULATION TO AMEND ONTARIO REGULATION 367/75 MADE UNDER

#### THE TRAVEL INDUSTRY ACT, 1974

1.—(1) Section 1 of the Schedule to Ontario Regulation 367/75, as made by section 3 of Ontario Regulation 491/76, is amended by adding thereto the following clause:

(fa) "Tribunal" means The Commercial Registration Appeal Tribunal under *The Ministry of Consumer and Commercial Relations Act*;

(2) Paragraphs 3 and 4 of subsection 1 of section 15 of the said Schedule are revoked and the following substituted therefor:

3. The Board shall determine the eligibility and the amount of any claim made by a client and shall direct the Trustee to pay any claim, or any part thereof, that meets the requirements of this Schedule, and, subject to section 15a, the decision of the Board is final.

4. No client of any participant shall have any vested or absolute right to payment of a claim against the Board, the Tribunal, the Trustee or the fund.

(3) The said Schedule is amended by adding thereto the following section:

HEARING BY TRIBUNAL

15a.—(1) Where the Board determines that a claim, or any part thereof, made under section 15 is not eligible for payment, it shall serve notice of its decision on the claimant and the notice shall inform the claimant that he is entitled to a hearing by the Tribunal if he mails or delivers to the Registrar and the Tribunal within fifteen days after the notice is served on him, notice in writing requiring a hearing.

(2) Where a claimant who has been served with a notice pursuant to subsection 1 does not require a hearing, the decision of the Board becomes final.

(3) Where a claimant requires a hearing before the Tribunal in accordance with subsection 1, the Tribunal shall appoint a time for and hold the hear-

ing and, after affording the claimant an opportunity to be heard, may allow the claim, or any part thereof, and shall direct the Trustee to pay the amount allowed or may refuse to allow the claim, or any part thereof.

(4) The claimant who has requested the hearing and such other persons as the Tribunal may specify are parties to proceedings before the Tribunal under this section.

(5) The provisions of subsection 5 of section 15 apply *mutatis mutandis* to any disposition or decision of the Tribunal under this section.

(8576)

33

Received of the Treasurer of the State of New York the sum of \$100.00 for the year 1874.

Witness my hand and seal this 1st day of January 1874.

John W. Foster, Treasurer of the State of New York.

State of New York, County of New York.

I, the undersigned, Clerk of the County of New York, do hereby certify that the within and foregoing is a true and correct copy of the original as the same appears on the records of the County of New York.

In testimony whereof, I have hereunto set my hand and seal this 1st day of January 1874.

John W. Foster, Clerk of the County of New York.

State of New York, County of New York.

I, the undersigned, Clerk of the County of New York, do hereby certify that the within and foregoing is a true and correct copy of the original as the same appears on the records of the County of New York.

In testimony whereof, I have hereunto set my hand and seal this 1st day of January 1874.

Received of the Treasurer of the State of New York the sum of \$100.00 for the year 1874.

Witness my hand and seal this 1st day of January 1874.

John W. Foster, Treasurer of the State of New York.

State of New York, County of New York.

I, the undersigned, Clerk of the County of New York, do hereby certify that the within and foregoing is a true and correct copy of the original as the same appears on the records of the County of New York.

In testimony whereof, I have hereunto set my hand and seal this 1st day of January 1874.

John W. Foster, Clerk of the County of New York.

State of New York, County of New York.

I, the undersigned, Clerk of the County of New York, do hereby certify that the within and foregoing is a true and correct copy of the original as the same appears on the records of the County of New York.

In testimony whereof, I have hereunto set my hand and seal this 1st day of January 1874.



# Publications Under The Regulations Act

August 21st, 1976

## THE RESIDENTIAL PREMISES RENT REVIEW ACT, 1975 (2nd Session)

O. Reg. 639/76.

General.

Made—July 28th, 1976.

Filed—August 3rd, 1976.

### REGULATION TO AMEND ONTARIO REGULATION 1038/75 MADE UNDER THE RESIDENTIAL PREMISES RENT REVIEW ACT, 1975 (2nd Session)

1. Form 12 of Ontario Regulation 1038/75 is revoked and the following substituted therefor:



Ministry of  
Consumer and  
Commercial  
Relations

**Form 12**  
The Residential Premises  
Rent Review Act, 1975 (2nd Session)  
S.O. 1975, C. 12

### Notice of Appeal

1. In order to appeal the Order of a Rent Review Officer this notice must be filed with:

Residential Premises Rent Review Board,  
7th Floor - 60 Bloor Street West,  
Toronto, Ontario M4W 3B8

within 15 days of the date of such Order. At the same time please send a copy to the Rent Review Officer.

2. A Notice of Appeal must be given to each party who was entitled to appear at the Rent Review Officer hearing within 30 days of the filing of this notice with the Board. If you require a list of the other parties to whom you must send a copy of the Notice of Appeal, please contact your Rent Review Office.

3. The pink copy is to be delivered to or sent by registered mail to the Residential Premises Rent Review Board. The yellow copy is to be sent to your Landlord or Tenant within 30 days of the filing of this notice with the Board. The white copy should be sent to your Rent Review Officer. The blue copy is to be retained by you.

In the matter of the residential premises known as:

Apartment Number                      Street Address                      City or Town

Take notice that I/We                      (Landlord/Tenant)

appeal to the Residential Premises Rent Review Board from the order made by

(Name of Rent Review Officer)                      the Rent Review Officer for                      (location)

on the ..... day of ....., 19..                      and ask that:  
(date of Order)

(List changes to the Order that you wish to be considered)

This Notice of Appeal is filed:

Signature .....

Date .....

Tenant's Name .....

Landlord's Name and Address .....

O. Reg. 639/76, s. 1.

**THE RESIDENTIAL PREMISES RENT REVIEW ACT, 1975 (2nd Session)**

**O. Reg. 640/76.**

General.

Made—July 28th, 1976.

Filed—August 3rd, 1976.

**REGULATION TO AMEND ONTARIO REGULATION 1038/75 MADE UNDER**

**THE RESIDENTIAL PREMISES RENT REVIEW ACT, 1975 (2ND SESSION)**

1. Section 22 of Ontario Regulation 1038/75 is revoked and the following substituted therefor:

22.—(1) In determining the questions arising before him on an application to review a rent, the Rent Review Officer shall consider any matters necessary to establish whether the landlord has sustained a financial loss or would sustain a financial loss if the rent increase sought was not granted, and without limiting the generality of the foregoing, shall consider the following matters:

1. The type of residential premises.
2. The number, type and cost of every service, privilege, accommodation or thing provided along with or as part of the tenancy that is included in the rent as defined in the Act.
3. The separation of areas used for residential, commercial and parking use, where applicable.
4. The annual basic rent revenue, the market rent of all units including the estimated rent of vacant units and any unit occupied by the landlord and his staff, and the total net unit basic rent revenue.
5. All residential operating costs.
6. A separate calculation and listing of all separate charges for services as levied in January, 1974, in July, 1975, proposed charges, and any change in status of such charges.
7. A separate listing of all units to which the same services are supplied.
8. All residential capital expenditures.
9. A separate listing of all items of renovation or improvement, or both, where applicable, for each of the buildings and projects affected by rent review.
10. Full particulars of all residential financing.

11. A breakdown of any of the foregoing information as to year one, year two and the projected year.

(2) In considering the matters referred to in subsection 1 and any other information and matters necessary to establish a rent, the Rent Review Officer shall consider the guidelines and principles set out in the "Guide to the Cost-Revenue Statement". O. Reg. 640/76, s. 1.

(8604)

34

**THE EDUCATION ACT, 1974**

**O. Reg. 641/76.**

General Legislative Grants, 1974.

Made—July 13th, 1976.

Approved—July 21st, 1976.

Filed—August 4th, 1976.

**REGULATION TO AMEND ONTARIO REGULATION 200/74 MADE UNDER THE EDUCATION ACT, 1974**

1. Schedule B to Ontario Regulation 200/74, as amended by section 7 of Ontario Regulation 674/74, section 2 of Ontario Regulation 104/75, section 4 of Ontario Regulation 246/76 and section 1 of Ontario Regulation 247/76, is further amended by striking out under the heading "Red Lake Board of Education" "All lands described in subparagraphs iv and v of paragraph 1 of Schedule 12 to Regulation 793, Revised Regulations of Ontario, 1970" in Column 1 and the equalization factor "100" set opposite thereto in Column 2 and inserting in lieu thereof,

"Lands described in subparagraph iv of paragraph 1 of Schedule 12 to Regulation 793, Revised Regulations of Ontario, 1970	310.00
---	--------

Lands described in subparagraph v of paragraph 1 of Schedule 12 to Regulations 793, Revised Regulations of Ontario, 1970:	
Portion in Ear Falls T.S.A.	33.00
Remainder	310.00"

THOMAS L. WELLS  
*Minister of Education*

Dated at Toronto, this 13th day of July, 1976.

(8614)

34

**THE MINISTRY OF COMMUNITY AND  
SOCIAL SERVICES ACT**

**O. Reg. 642/76.**

Institutions Under Control of Minister.

Made—July 28th, 1976.

Filed—August 4th, 1976.

**REGULATION TO AMEND  
REGULATION 218 OF  
REVISED REGULATIONS OF ONTARIO, 1970  
MADE UNDER  
THE MINISTRY OF COMMUNITY AND  
SOCIAL SERVICES ACT**

1. Regulation 218 of Revised Regulations of Ontario, 1970 is amended by adding thereto the following section:

2. Laughlen Lodge, 87 Elm Street, Toronto, is designated as an institution that is subject to the control of the Minister and the Minister may operate and manage the institution to provide care for elderly persons on and after the 26th day of May, 1976. O. Reg. 642/76, s. 1.

(8615)

34

**THE PARKWAY BELT PLANNING AND  
DEVELOPMENT ACT, 1973**

**O. Reg. 643/76.**

The Regional Municipality of York,

Town of Vaughan.

Made—July 28th, 1976.

Filed—August 4th, 1976.

**REGULATION TO AMEND  
ONTARIO REGULATION 475/73  
MADE UNDER  
THE PARKWAY BELT PLANNING AND  
DEVELOPMENT ACT, 1973**

1. Paragraph v of section 2 of Ontario Regulation 475/73 is revoked and the following substituted therefor:

(v) The east quarter of Lot 1, all of lots 2 and 3, and the west half of the east half of Lot 4 and the west half of Lot 4, in Concession V excepting the following parcel of land:

That parcel of land situate in the Town of Vaughan in The Regional Municipality of York, being composed of that part of Lot 1 in Concession V more particularly described as follows:

Premising that the southerly limit of the said Lot has a bearing of north 75° 20' 30" east;

Commencing in the southerly limit of the said Lot at an iron bar 767.98 feet measured westerly from the southeasterly corner of the said Lot;

Thence north 56° 08' 20" west 35.61 feet to an iron bar which is the place of beginning;

Thence south 75° 17' 50" west along the northerly limit of Steeles Avenue West 607.33 feet to an iron bar;

Thence north 14° 38' 50" west 638.68 feet to the boundary between the north and south halves of the said Lot;

Thence north 75° 08' 15" east along the said boundary 42.97 feet to an iron pipe;

Thence south 56° 08' 20" east 852.14 feet to the place of beginning.

2. The said Regulation is amended by adding thereto the following section:

18. Notwithstanding any other provision of this Order, the land described in Schedule 5 may be used for the erection and use thereon of an office building for the management of a cemetery provided the following requirements are met:

Maximum floor area	2,700 square feet
Maximum height	20 feet
Minimum set back from Jane Street	200 feet
Minimum south side yard	200 feet
Minimum north side yard	1,000 feet
Minimum rear yard	200 feet

O. Reg. 643/76, s. 2.

3. The said Regulation is further amended by adding thereto the following Schedule:

**Schedule 5**

That parcel of land in the Town of Vaughan in The Regional Municipality of York, being that part of lots 2 and 3 in Concession IV more particularly described as follows:

Beginning at the northwesterly angle of the said Lot 3;

Thence north 72° 38' 20" east along the northerly limit of the said Lot 3,416.41 feet to an angle therein;

Thence south 10° 37' 10" east 1,360.94 feet to the southerly limit of the said Lot;

Thence easterly along the said limit 6¾ feet to the line of a fence running southerly;

Thence south 10° 28' east 337.67 feet to an iron tube;

Thence south 10° 43' east 410.42 feet to a point;

Thence south 72° 42' west 3,432.02 feet to the easterly limit of Jane Street;

Thence north 9° 55' west along the said easterly limit 663.09 feet to an iron bar;

Thence north 10° 01' 45" west along the said easterly limit 82.09 feet to the southerly limit of the said Lot 3;

Thence north 10° 01' 45" west 266.12 feet to a point;

Thence north 72° 16' 50" east 168.97 feet to a point;

Thence north 12° 02' 10" west 210.04 feet to a point;

Thence south 73° 24' 50" west 166.45 feet to the said easterly limit;

Thence north 10° 0' 45" west along the said easterly limit 879.65 feet to the place of beginning. O. Reg. 643/76, s. 3.

W. DARCY McKEOUGH  
*Treasurer of Ontario and  
Minister of Economics and  
Intergovernmental Affairs*

Dated at Toronto, this 28th day of July, 1976.

(8616)

34

### THE PARKWAY BELT PLANNING AND DEVELOPMENT ACT, 1973

#### O. Reg. 644/76.

County of Peel (now The Regional Municipality of Peel), Town of Mississauga (now City of Brampton).

Made—August 3rd, 1976.

Filed—August 4th, 1976.

### REGULATION TO AMEND ONTARIO REGULATION 479/73

#### MADE UNDER

### THE PARKWAY BELT PLANNING AND DEVELOPMENT ACT, 1973

1. Ontario Regulation 479/73 is amended by adding thereto the following section:

21. Notwithstanding section 6 of this Regulation, the land described in Schedule 8 may be used for the erection and use thereon of an extension to the existing single-family dwelling provided the minimum side yard and rear yard requirements of section 7 are met. O. Reg. 644/76, s. 1.

2. The said Regulation is further amended by adding thereto the following Schedule:

#### Schedule 8

That parcel of land formerly in the Town of Mississauga, now in the City of Brampton in The Regional Municipality of Peel, composed of that part of Lot 46 according to a Plan registered in the Land Registry Office for the Registry Division of Peel (No. 43) as Number TOR-11, and that part of the east half of Lot 14 in Concession IV West of Hurontario Street more particularly described as follows:

Premising that the southwesterly limit of the road allowance between concessions III and IV West of Hurontario Street has a bearing of north 45° 11' west and relating all bearings herein thereto;

Beginning at a place distant 17 feet measured south 41° 39' west from a point in the southwesterly limit of the road allowance between concessions III and IV West of Hurontario Street (Creditview Road) distant 640.73 feet measured north 45° 11' west along the last-mentioned limit from the most easterly angle of the east half of the said Lot 14;

Thence south 41° 39' west 517.88 feet to the line of a post and wire fence;

Thence north 45° 16' 30" west along the said fence 106.63 feet to a point;

Thence north 42° 54' east 517.53 feet, more or less, to the southwesterly limit of the lands described in an Instrument registered in the said Land Registry Office as Number 102010;

Thence south 45° 11' east and being along the said southwesterly limit 95.37 feet to the place of beginning. O. Reg. 644/76, s. 2.

W. DARCY McKEOUGH  
*Treasurer of Ontario and  
Minister of Economics and  
Intergovernmental Affairs*

Dated at Toronto, this 3rd day of August, 1976.

(8617)

34

**THE PARKWAY BELT PLANNING AND DEVELOPMENT ACT, 1973**

O. Reg. 645/76.

County of Halton (now The Regional Municipality of Halton), Town of Oakville.

Made—August 3rd, 1976.

Filed—August 4th, 1976.

**REGULATION TO AMEND ONTARIO REGULATION 481/73 MADE UNDER THE PARKWAY BELT PLANNING AND DEVELOPMENT ACT, 1973**

1. Paragraph xiii of section 2 of Ontario Regulation 481/73, as remade by subsection 1 of section 1 of Ontario Regulation 547/76, is revoked and the following substituted therefor:

(xiii) Lots 1 to 33, both inclusive in Concession II North of Dundas Street, excepting the following parcels:

1. The north one-quarter of lots 1 to 4, both inclusive.
2. The south quarter of lots 1 to 3, both inclusive.
3. The south quarter of lots 8 to 24, both inclusive.
4. That part of Lot 29 in Concession II North of Dundas Street more particularly described as follows:

Premising all bearings herein are astronomic and referred to the meridian through the southerly corner of Lot 30 in Concession I North of Dundas Street, in longitude 79° 47' west;

Beginning at the westerly angle of the said Lot 29;

Thence north 38° 20' 30" east along the northwesterly limit of the said Lot a distance of 414.31 feet to an angle therein;

Thence north 38° 20' east continuing along the said northwesterly limit of the said Lot a distance of 117.39 feet to the westerly limit of that part of the King's Highway known as No. 25 a distance of 213.09 feet to a monument;

Thence continuing along the said limit on a bearing of south 18° 35' east a distance of 1,190.22 feet to a monument;

Thence north 45° 10' 30" west along the said limit a distance of 1,216.90 feet to the place of beginning.

5. Those portions of Lot 30 described as follows:

- i. Beginning at a place in the southwesterly limit of the said Lot 30 distant 756.92 feet measured south 45° east along the said southwesterly limit from the westerly corner of the said Lot 30, the said place of beginning being also the point of intersection of the said southwesterly limit with the southeasterly limit of the lands of the Ministry of Transportation and Communications as shown on a Plan deposited in the Land Registry Office for the Registry Division of Halton (No. 20) as Number 514;

Thence north 44° 52' 30" east along the said southeasterly limit a distance of 1.05 feet to a point;

Thence northwesterly on a curve to the right of radius 848.47 feet continuing along the said southeasterly limit a distance of 21.04 feet having a chord of 21.04 feet on a bearing of north 43° 42' 15" west;

Thence north 41° 39' 20" east a distance of 368.68 feet to a point;

Thence north 44° 08' 50" west a distance of 88.28 feet to a point;

Thence north 38° 40' 10" east a distance of 299.68 feet to a point;

Thence south 44° 53' east along a line of post and wire fence a distance of 696.47 feet to a point;

Thence south 37° 47' west a distance of 672.1 feet to the southwesterly limit of the said Lot 30;

Thence north 45° west a distance of 616.66 feet to the place of beginning.

- ii. Premising that the road allowance between lots 30 and 31 in Concession II North of Dundas Street, has a bearing of north 45° west and relating all bearings herein thereto;

Commencing at a point in the north-easterly limit of the road allowance between lots 30 and 31 in Concession II North of Dundas Street, being distant 2,033.58 feet from the most westerly corner of the said Lot 30;

Thence north 37° 47' east a distance of 10 feet to a point;

Thence south 45° east a distance of 510 feet to the place of beginning;

Thence north 37° 47' east a distance of 150 feet to a point;

Thence south 45° east a distance of 150 feet to a point;

Thence north 37° 47' east a distance of 512.10 feet to a point;

Thence north 45° west a distance of 660 feet to a point;

Thence south 37° 47' west a distance of 662.10 feet to a point;

Thence south 45° east a distance of 510 feet to the place of beginning.

- iii. The northeast half of the northwest half of the said Lot 30, excepting therefrom the lands of the Ministry of Transportation and Communications as shown on a Plan registered in the Land Registry Office for the Registry Division of Halton (No. 20) as Number 836.

6. The north half of Lot 31.

7. The north three-quarters of lots 32 and 33.

W. DARCY MCKEOUGH  
*Treasurer of Ontario and  
Minister of Economics and  
Intergovernmental Affairs*

Dated at Toronto, this 3rd day of August, 1976.

(8618)

34

#### THE PUBLIC HEALTH ACT

**O. Reg. 646/76.**

Designation of Communicable Diseases.

Made—July 14th, 1976.

Approved—July 28th, 1976.

Filed—August 4th, 1976.

#### REGULATION TO AMEND ONTARIO REGULATION 5/76 MADE UNDER THE PUBLIC HEALTH ACT

1. Section 1 of Ontario Regulation 5/76 is amended by adding thereto the following item:

46. Lassa Fever.

F. S. MILLER  
*Minister of Health*

Dated at Toronto, this 14th day of July, 1976.

(8619)

34

#### THE HEALTH DISCIPLINES ACT, 1974

**O. Reg. 647/76.**

Pharmacy.

Made—June 15th, 1976.

Approved—July 28th, 1976.

Filed—August 4th, 1976.

#### REGULATION TO AMEND ONTARIO REGULATION 579/75 MADE UNDER THE HEALTH DISCIPLINES ACT, 1974

1. Clause *b* of section 32 of Ontario Regulation 579/75 is revoked and the following substituted therefor:

(*b*) the degree of Bachelor of Science in Pharmacy from the University of Toronto or such other degree as the Council considers equivalent to that degree or a degree in pharmacy with such additional training as is required for the holder of the degree to become eligible to write the examinations of the Pharmacy Examining Board of Canada;

2. Clause *a* of section 34 of the said Regulation is revoked and the following substituted therefor:

(*a*) has been granted the degree of Bachelor of Science in Pharmacy by the University of Toronto or such other degree as may be considered by the Registration Committee to be equivalent to the degree of Bachelor of Science in Pharmacy of the University of Toronto or a degree in pharmacy with such additional training as is required for the holder of the degree to become eligible to write the examinations of the Pharmacy Examining Board of Canada;

3. Clause *d* of subsection 1 of section 35 of the said Regulation is revoked and the following substituted therefor:

(*d*) where he fails, within two years after obtaining the degree of Bachelor of Science in Pharmacy of the University of Toronto to complete his in-service training or, where not having such a degree, he fails to complete his in-service training within three years after having commenced such training. O. Reg. 579/75, s. 35 (1); O. Reg. 647/76, s. 3.

4. Section 46 of the said Regulation is amended by adding thereto the following subsection:

(3) Clause *b* of subsection 2 does not apply until the 14th day of July, 1979,

(i) in respect of any member who on the 14th day of July, 1975 owned or operated a pharmacy and who had a beneficial interest in 25 per cent or more of the ownership of an entity that manufactured drugs on that date, or

(ii) in respect of any corporation that on the 14th day of July, 1975 is the owner of a pharmacy where the corporation had a beneficial interest in 25 per cent or more of the ownership of an entity that manufactured drugs on that date, so long as the shares of the corporation are not owned by any persons other than the persons who owned shares in the said corporation on the 14th day of July, 1975. O. Reg. 647/76, s. 4.

5. Clause *q* of section 47 of the said Regulation is revoked and the following substituted therefor:

(*q*) permitting, consenting to, or approving either expressly or by implication the commission of an offence against any Act relating to the practice of a pharmacist or to the sale of drugs by a corporation of which the member is a director;

6. Section 56 of the said Regulation is revoked.

7. Clauses *b* and *c* of subsection 2 of section 80 of the said Regulation are revoked and the following substituted therefor:

(*b*) for a person whose licence has been revoked or cancelled, is \$50;

(*c*) for all other applicants, is \$300. O. Reg. 579/75, s. 80 (2); O. Reg. 647/76, s. 7.

8. Schedule A to the said Regulation is amended by adding thereto the following items:

12a. Saccharine and Sodium Saccharine

15. Sodium Chloride

9.—(1) Part I of Schedule B to the said Regulation is amended by adding thereto the following items:

2a. Biotin

2b. Choline

5a. Inositol

(2) The said Schedule B is further amended by adding thereto the following Part:

#### PART IV

VITAMINS; the following:

Any preparation containing or represented as containing one or more of the following Vitamins that furnishes in each oral dosage form not more than the following amounts, or if the largest recommended daily dosage shown on a label thereof, if consumed, would furnish not more than the following amounts,

(a) 10,000 International Units of vitamin A or provitamin A

(b) 4.5 milligrams of thiamine or vitamin B-1

(c) 7.5 milligrams of riboflavin or vitamin B-2

(d) 45 milligrams of niacin or niacinamide

(e) 3 milligrams of pyridoxine or vitamin B-6

(f) 15 milligrams of d-pantothenic acid, or vitamin B-3

(g) 0.1 milligram of folic acid

(h) 14 micrograms of cyanocobalamin or vitamin B-12

(i) 150 milligrams of ascorbic acid or vitamin C

(j) 400 International Units of vitamin D

(k) 25 International Units of alpha tocopherol or vitamin E

10.—(1) Item 1 of Schedule C to the said Regulation is amended by revoking "Diperoden and its salts" and "Lidocaine (Liguocaine)

and its salts" in the seventh and eighth lines respectively and substituting in lieu thereof "Diperodon and its salts" and "Lidocaine (Lignocaine) and its salts".

- (2) Item 5 of the said Schedule C is amended by revoking "Candicidin" in the second line.
- (3) Item 15 of the said Schedule C is amended by adding thereto the following:  
Sulphated insulin
- (4) Item 19 of the said Schedule C is amended by revoking "Xanthinol Niacinate" in the twelfth line.
- (5) Item 20 of the said Schedule C is revoked.

(6) The said Schedule C is amended by adding thereto the following item:

20. VITAMINS, the following:

Any preparation containing or represented as containing one or more of the following vitamins that furnishes in each oral dosage form more than the following amounts, or if the largest recommended daily dosage shown on a label thereof, if consumed, would furnish more than the following amounts,

- (a) 4.5 milligrams of thiamine or vitamin B-1
- (b) 7.5 milligrams of riboflavin or vitamin B-2
- (c) 45 milligrams of niacin or niacinamide
- (d) 3 milligrams of pyridoxine or vitamin B-6
- (e) 15 milligrams of d-pantothenic acid, or vitamin B-3
- (f) 0.1 milligram of folic acid
- (g) 14 micrograms of cyanocobalamin or vitamin B-12
- (h) 150 milligrams of ascorbic acid or vitamin C
- (i) 400 International Units of vitamin D
- (j) 25 International Units of alpha tocopherol or vitamin E
- (k) 0.0 milligrams of menadione or vitamin K
- (l) 0.0 milligrams of para-aminobenzoic acid

(7) Item 21 of the said Schedule C is amended by adding thereto the following:

Xanthinol Niacinate

11. Item 70 of Part I of Schedule D to the said Regulation is revoked and the following substituted therefor:

70. Yohimbine

12. Item 2 of Schedule E to the said Regulation is amended by revoking "Proparacaine and its salts" in the twelfth line and substituting in lieu thereof "Proparacaine and its salts".

13.—(1) Part I of Schedule F to the said Regulation is amended by adding thereto the following items:

34a. Mazindol and its salts

57a. Trimethoprim and its salts

(2) Part II of the said Schedule F is amended by adding thereto the following items:

99a. Diiodohydroxyquin (except in preparations for external use only)

99b. Dinoprost and its salts

122a. Iodochlorhydroxyquin (except in preparations for external use only)

143a. Miconazole and its salts

(3) Items 197 and 199 of Part II of the said Schedule F are revoked and the following substituted therefor:

197. Vitamin A, any preparation for internal or parenteral use in humans containing or represented as containing more than 10,000 International Units in each oral dosage form, or if the largest recommended daily dosage shown on the label thereof, if consumed, would furnish more than 10,000 International Units

199. Vitamin D, any preparation for internal or parenteral use in humans containing or represented as containing more than 1,000 International Units in each oral dosage form, or if the largest recommended daily dosage shown on the label thereof, if consumed, would furnish more than 1,000 International Units

14. Subsection 6 of section 10 of this Regulation comes into force on the 1st day of January, 1977.



COUNCIL OF THE ONTARIO COLLEGE  
OF PHARMACISTS:

GERALD DUBIN  
*President*

WILLIAM R. WENSLEY  
*Registrar*

Dated at Toronto, this 15th day of June, 1976.

(8620)

34

**THE PUBLIC TRANSPORTATION AND  
HIGHWAY IMPROVEMENT ACT**

**O. Reg. 648/76.**

Designations—Toronto to Windsor  
(Hwy. No. 401).

Made—July 28th, 1976.

Filed—August 6th, 1976.

REGULATION TO AMEND

REGULATION 400 OF

REVISED REGULATIONS OF ONTARIO, 1970  
MADE UNDER

THE PUBLIC TRANSPORTATION AND  
HIGHWAY IMPROVEMENT ACT

1. Schedules 59, 60 and 61 to Regulation 400 of Revised Regulations of Ontario, 1970 are revoked and the following substituted therefor:

**Schedule 59**

In the Township of Dunwich in the County of Elgin being,

(a) part of,

(i) lots 1 to 24, both inclusive,

(ii) lots A, B and C,

(iii) Coyne Road in Lot 6, and

(iv) Currie Road in Lot 11,

in Concession 5 North of Concession A;

(b) part of lots A and C in Gore Concession North of Concession A; and

(c) part of the road allowance between,

(i) the townships of Dunwich and Aldborough,

(ii) lots 6 and 7 in Concession 5 North of Concession A,

(iii) lots 12 and 13 in Concession 5 North of Concession A,

(iv) lots 18 and 19 in Concession 5 North of Concession A,

(v) lots 23 and 24 in Concession 5 North of Concession A, and

(vi) the townships of Dunwich and Southwold,

and being that portion of the highway shown as PART 1 on Ministry of Transportation and Communications Plan P-3160-63, deposited in the Land Registry Office for the Registry Division of Elgin (No. 11) on the 11th day of June, 1976 as Number 11R-1008.

10.00 miles, more or less.

O. Reg. 648/76, s. 1.

(8621)

34

**THE LAND SPECULATION TAX ACT,  
1974**

**O. Reg. 649/76.**

Exemption.

Made—July 28th, 1976.

Filed—August 6th, 1976.

REGULATION MADE UNDER  
THE LAND SPECULATION TAX ACT, 1974

EXEMPTION

Conveyance from Glen Leven Properties Limited

1. A disposition of any part of the designated land hereinafter described made by Glen Leven Properties Limited is exempt from the tax imposed by subsection 1 of section 2 of the Act:

That parcel of land situate in the City of Mississauga, in The Regional Municipality of Peel and Province of Ontario, being composed of that part of Lot 26, Concession 3, south of Dundas Street, in the said city more particularly shown as Part 1 on a Plan of Reference filed in the Land Registry Office for the Registry Division of Peel (No. 43) as Number 43R-3448. O. Reg. 649/76, s. 1.

(8622)

34



# Publications Under The Regulations Act

August 28th, 1976

## THE ENERGY ACT, 1971

O. Reg. 650/76.

Fuel Oil Code.

Made—July 15th, 1976.

Filed—August 9th, 1976.

## REGULATION TO AMEND ONTARIO REGULATION 298/72 MADE UNDER THE ENERGY ACT, 1971

1. Clause *a* of section 6 of Ontario Regulation 298/72 is revoked and the following substituted therefor:

(a) the underground part of the piping is provided with a monitored leak detection system;

(8623)

35

## THE PLANNING ACT

O. Reg. 651/76.

Order made under Section 29a of The Planning Act.

Made—July 28th, 1976.

Filed—August 9th, 1976.

## REGULATION MADE UNDER THE PLANNING ACT

### ORDER MADE UNDER SECTION 29a OF THE PLANNING ACT

1. A contravention, before the 19th day of March, 1973, of section 29 of *The Planning Act* or a predecessor thereof or of a by-law passed under a predecessor of the said section or of an Order made under clause *b* of subsection 1 of section 27, as it existed on the 25th day of June, 1970, of *The Planning Act*, being chapter 296 of the Revised Statutes of Ontario, 1960, or a predecessor thereof does not have and shall be deemed never to have had the effect of preventing the conveyance or creation of any interest in the following parcels of land:

Those parcels of land situate in the Town of Renfrew in the County of Renfrew composing the whole of Lots 1 to 71, both inclusive, according to a Plan registered in the Land Registry Office

for the Registry Division of Renfrew (No. 49) as Number 405. O. Reg. 651/76, s. 1.

JOHN R. RHODES  
*Minister of Housing*

Dated at Toronto, this 28th day of July, 1976.

(8624)

35

## THE PLANNING ACT

O. Reg. 652/76.

Order made under Section 29a of The Planning Act.

Made—July 29th, 1976.

Filed—August 9th, 1976.

## REGULATION MADE UNDER THE PLANNING ACT

### ORDER MADE UNDER SECTION 29a OF THE PLANNING ACT

1. A contravention, before the 19th day of March, 1973, of section 29 of *The Planning Act* or a predecessor thereof or of a by-law passed under a predecessor of the said section or of an Order made under clause *b* of subsection 1 of section 27, as it existed on the 25th day of June, 1970, of *The Planning Act*, being chapter 296 of the Revised Statutes of Ontario, 1960, or a predecessor thereof does not have and shall be deemed never to have had the effect of preventing the conveyance or creation of any interest in the following parcels of land:

1. That parcel of land situate in the Township of Draper, now in the Town of Bracebridge in The District Municipality of Muskoka, and being composed of part of Lot 12 in Concession VII of the said Township designated as Part 17 on a Plan deposited in the Land Registry Office for the Registry Division of Muskoka (No. 35) as Number RD-1760.
2. That parcel of land situate in the Township of Draper, now in the Town of Bracebridge in The District Municipality of Muskoka, and being composed of part of Lot 12 in Concession VII and part of Lot 12 in Concession VI of the said Township designated as Part 15 on a Plan deposited in the Land Registry Office for the Registry Division of Muskoka (No. 35) as Number RD-1760.

3. That parcel of land situate in the Township of Draper, now in the Town of Bracebridge in The District Municipality of Muskoka, and being composed of part of Lots 12 and 13 in Concession VII of the said Township designated as Part 20 on a Plan deposited in the Land Registry Office for the Registry Division of Muskoka (No. 35) as Number RD-1760.
4. That parcel of land situate in the Township of Draper, now in the Town of Bracebridge in The District Municipality of Muskoka, and being composed of part of Lots 12 and 13 in Concession VII designated as Parts 12 and 14 on a Plan deposited in the Land Registry Office for the Registry Division of Muskoka (No. 35) as Number RD-905. O. Reg. 652/76, s. 1.

JOHN R. RHODES  
*Minister of Housing*

Dated at Toronto, this 29th day of July, 1976.

(8652) 35

#### THE HEALTH INSURANCE ACT, 1972

**O. Reg. 653/76.**

General.

Made—July 28th, 1976.

Filed—August 10th, 1976.

#### REGULATION TO AMEND ONTARIO REGULATION 323/72 MADE UNDER THE HEALTH INSURANCE ACT, 1972

1. Item 18 of Part I of Schedule 9 to Ontario Regulation 323/72 is revoked and the following substituted therefor:

18. Hamilton First Place Physiotherapy

2. This Regulation comes into force on the 1st day of October, 1976.

(8626) 35

#### THE PUBLIC LANDS ACT

**O. Reg. 654/76.**

Restricted Areas—District of Nipissing.

Made—August 4th, 1976.

Filed—August 10th, 1976.

#### ORDER MADE UNDER THE PUBLIC LANDS ACT

#### RESTRICTED AREAS—DISTRICT OF NIPISSING

1. The area in territory without municipal organization and composed of Lot 8 in concessions XIV and XV in the Geographic Township of Pentland in the Territorial District of Nipissing and Province of Ontario is designated as a restricted area. O. Reg. 654/76, s. 1.

Dated the 4th day of August, 1976.

LEO BERNIER  
*Minister of Natural Resources*

(8627) 35

#### THE REGIONAL MUNICIPALITY OF YORK ACT

**O. Reg. 655/76.**

Order of the Minister.

Made—August 9th, 1976.

Filed—August 10th, 1976.

#### ORDER MADE UNDER THE REGIONAL MUNICIPALITY OF YORK ACT

IN THE MATTER OF the division of the Town of Markham into wards; and

IN THE MATTER OF the composition of the council of the Town of Markham.

#### ORDER

Under the provisions of subsection 3b of section 3 of *The Regional Municipality of York Act*, IT IS ORDERED:

1. The council of the Town of Markham shall be composed of a mayor who shall be elected by general vote of the electors of the area municipality and shall be the head of the council and nine other members, two of whom shall be elected by a general vote of the electors of the area municipality as members of the council of the area municipality and of the Regional Council and seven of whom shall be elected by wards as members of the council of the area municipality only, one member to represent each of the seven wards.

2. The Town of Markham is hereby divided into the following defined seven wards:

#### WARD 1

That area bounded by Yonge Street on the west; the line between lots 30 and 31 on the north; Bayview Avenue on the east and Steeles Avenue on

the south; the said area comprising lots 26, 27, 28, 29 and 30 in Concession I.

## WARD 2

That area bounded by Yonge Street on the west; the King's Highway No. 7 on the north; the proposed King's Highway No. 404 on the east and the line between lots 31 and 30 on the south; the said area comprising lots 31, 32, 33, 34 and 35 in Concession I, lots 6, 7, 8, 9 and 10 in Concession 2 and those parts of lots 6, 7, 8, 9 and 10 in Concession 3 that lie west of the proposed King's Highway No. 404.

## WARD 3

That area bounded by the proposed King's Highway No. 404 on the west, 16th Avenue on the north; the 7th Line on the east and Steeles Avenue on the south; the said area comprising those parts of lots 1 to 15, both inclusive, in Concession 3 that lie east of the proposed King's Highway No. 404 and lots 1 to 15, both inclusive, in concessions 4, 5 and 6.

## WARD 4

That area bounded by the 7th Line on the west; 16th Avenue on the north; the King's Highway No. 48 on the east, and Steeles Avenue on the south; the said area comprising lots 1 to 15, both inclusive, in Concession 7.

## WARD 5

That area bounded by King's Highway No. 48 on the west; 16th Avenue on the north; the town line between the Town of Pickering and the Town of Markham on the east; and Steeles Avenue on the south; the said area comprising lots 1 to 15, both inclusive, in concessions 8, 9 and 10; and lots 1 to 10, both inclusive, in Concession 11.

## WARD 6

That area bounded by the proposed King's Highway No. 404 on the west; the line between lots 31 and 32 on the north; the town line between the Town of Pickering and the Town of Markham on the east and 16th Avenue on the south; the said area comprising those parts of lots 16 to 31, both inclusive, in Concession 3 that lie east of the proposed King's Highway No. 404 together with lots 16 to 31, both inclusive, in concessions 4, 5, 6, 7, 8, 9 and 10.

## WARD 7

That area bounded by Bayview Avenue on the west; the line between lots 5 and 6 on the north; the proposed King's Highway No. 404 on the east and Steeles Avenue on the south; the said area comprising lots 1, 2, 3, 4 and 5 in Concession 2 and those parts of lots 1, 2, 3, 4 and 5 in Concession 3 that lie west of the proposed King's Highway No. 404.

3. Sections 1 and 2 apply to the elections to council to be held in December, 1976.

4. Notwithstanding the provisions of section 17 of *The Municipal Elections Act, 1972*, the clerk shall divide the municipality into polling subdivisions and inform the assessment commissioner of the boundaries of each subdivision not later than the 15th day of August, 1976. O. Reg. 655/76.

W. DARCY MCKEOUGH  
Treasurer of Ontario and  
Minister of Economics and  
Intergovernmental Affairs

Dated at Toronto, this 9th day of August, 1976.

(8656)

35

### THE REGIONAL MUNICIPALITY OF HAMILTON-WENTWORTH ACT, 1973

O. Reg. 656/76.

Order of the Minister.

Made—August 9th, 1976.

Filed—August 10th, 1976.

#### ORDER MADE UNDER THE REGIONAL MUNICIPALITY OF HAMILTON-WENTWORTH ACT, 1973

IN THE MATTER OF the division of the Township of Glanbrook into wards; and

IN THE MATTER OF the composition of the council of the Township of Glanbrook.

#### ORDER

Under the provisions of subsection 3b of section 3 of *The Regional Municipality of Hamilton-Wentworth Act, 1973*, IT IS ORDERED:

1. The council of the Township of Glanbrook shall be composed of a mayor who shall be elected by general vote of the electors of the area municipality and shall be the head of the council and six other members, one of whom shall be elected by a general vote of the electors of the area municipality as a member of the council of the area municipality and of the Regional Council and five of whom shall be elected by wards as members of the council of the area municipality only, one member to represent each of the five wards.

2. The Township of Glanbrook is hereby divided into the following defined five wards:

## WARD 1

North Boundary

The Hamilton City Limits from the centre line of Glancaster Road to the centre line of Nebo Road.

#### East Boundary

The centre line of Nebo Road from the Hamilton City Limits to the centre line of Dickenson Road.

#### South Boundary

The centre line of Dickenson Road from the centre line of Glancaster Road to the centre line of Nebo Road.

#### West Boundary

The centre line of Glancaster Road from the Hamilton City Limits to the centre line of Dickenson Road.

#### WARD 2

##### North Boundary

The centre line of Dickenson Road from the centre line of Glancaster Road to the centre line of Nebo Road.

##### East Boundary

The centre line of Nebo Road from the centre line of Dickenson Road to the centre line of Regional Road No. 22.

##### South Boundary

The centre line of Regional Road No. 22 from the centre line of Glancaster Road to the centre line of Nebo Road.

##### West Boundary

The centre line of Glancaster Road from the centre line of Dickenson Road to the centre line of Regional Road No. 22.

#### WARD 3

##### North Boundary

The centre line of Regional Road No. 22 from the centre line of Glancaster Road to the centre line of Fletcher Road.

##### East Boundary

The centre line of Fletcher Road southerly to the centre line of the 7th Concession Road;

Thence easterly on the centre line of the 7th Concession Road to the centre line of the road between lots 24 and 25;

Thence southerly on the centre line of the road between lots 24 and 25 to the centre line of Haldimand Townline Road.

#### South Boundary

The centre line of Haldimand Townline Road from the centre line of the Glancaster Road to the centre line of the road between lots 24 and 25.

#### West Boundary

The centre line of Glancaster Road from the centre line of Regional Road No. 22 to the centre line of Haldimand Townline Road.

#### WARD 4

##### North Boundary

The centre line of Nebo Road at the Hamilton City Limits easterly along the City boundary to the centre line of Trinity Church Road;

Thence northerly to the centre line of Highway No. 53;

Thence easterly on the centre line of Highway No. 53 and the centre line of Highway No. 20 and the centre line of the road allowance between the Town of Stoney Creek and the Township of Glanbrook to the centre line of West Lincoln Townline Road.

##### East Boundary

The centre line of West Lincoln Townline Road between the centre line of the road allowance between the Town of Stoney Creek and the Township of Glanbrook and the centre line of the 2nd Concession Road.

##### South Boundary

The centre line of Nebo Road at the boundary line between concessions 3 and 4 easterly to the centre line of Trinity Church Road;

Thence southerly on the centre line of Trinity Church Road to the centre line of the 2nd Concession Road;

Thence easterly on the centre line of the 2nd Concession Road to the centre line of West Lincoln Townline.

##### West Boundary

The centre line of Nebo Road from the Hamilton City Limits southerly to the boundary line between concessions 3 and 4.

#### WARD 5

##### North Boundary

The centre line of Nebo Road at the boundary line between concessions 3 and 4 easterly to the centre line of Trinity Church Road;

Thence southerly on the centre line of Trinity Church Road to the centre line of the 2nd Concession Road;

Thence easterly on the centre line of the 2nd Concession Road to the centre line of West Lincoln Townline Road.

East Boundary

The centre line of West Lincoln Townline Road from the centre line of the 2nd Concession Road to the centre line of Haldimand Townline Road.

South Boundary

The centre line of Haldimand Townline Road from the centre line of the road between lots 24 and 25 to the centre line of West Lincoln Townline Road.

West Boundary

The centre line of Nebo Road at the boundary line between concessions 3 and 4;

Thence southerly to the centre line of Regional Road No. 22;

Thence easterly on the centre line of Regional Road No. 22 to the centre line of Fletcher Road;

Thence southerly on the centre line of Fletcher Road to the centre line of the 7th Concession Road;

Thence easterly on the centre line of the 7th Concession Road to the centre line of the road between lots 24 and 25;

Thence southerly on the centre line of the road between lots 24 and 25 to the centre line of Haldimand Townline Road.

3. Sections 1 and 2 apply to the elections to council to be held in December, 1976.

4. Notwithstanding the provisions of section 17 of *The Municipal Elections Act, 1972*, the clerk shall be required to divide the municipality into polling subdivisions and inform the assessment commissioner of the boundaries of each subdivision not later than the 15th day of August, 1976. O. Reg. 656/76.

W. DARCY MCKEOUGH  
*Treasurer of Ontario and  
Minister of Economics and  
Intergovernmental Affairs*

Dated at Toronto, this 9th day of August, 1976.

## THE GENERAL SESSIONS ACT THE COUNTY COURTS ACT

O. Reg. 657/76.

Sittings of the General Sessions of the Peace and Sittings of the County Court for the Judicial District of Niagara North.

Made—August 9th, 1976.

Filed—August 10th, 1976.

## THE GENERAL SESSIONS ACT THE COUNTY COURTS ACT

IN THE MATTER OF *The General Sessions Act*, and of *The County Courts Act*; and

IN THE MATTER OF the sittings of the General Sessions of the Peace and of the sittings of the County Court for the trial of issues of fact and assessment of damages with or without a jury, for the Judicial District of Niagara North.

### ORDER

WHEREAS the sittings of the Court of General Sessions of the Peace and the sittings of the County Court for the trial of issues of fact and assessment of damages with or without a jury, for the Judicial District of Niagara North, are presently scheduled for Monday, October 4th, 1976;

AND WHEREAS it is desirable to hold the said sittings on the 12th day of October, 1976, instead of the 4th day of October, 1976;

THEREFORE IT IS ORDERED that the sittings of the Court of General Sessions of the Peace and the sittings of the County Court for the trial of issues of fact and the assessment of damages with or without a jury, for the Judicial District of Niagara North, shall be held commencing on Tuesday, October 12th, 1976.

AND IT IS FURTHER ORDERED that a copy of this Order shall be mailed by ordinary post to the Attorney General of Ontario, and that a copy of this Order shall be posted in the office of the Clerk of the County Court of the Judicial District of Niagara North and in the office of the Clerk of the General Sessions of the Peace for the said Judicial District. O. Reg. 657/76.

W. E. C. COLTER  
*Chief Judge of the County and  
District Courts of the Counties and  
Districts of Ontario*

Dated at the City of Toronto, in The Municipality of Metropolitan Toronto, this 9th day of August, 1976.

**THE MUNICIPAL ELECTIONS ACT, 1972**

**O. Reg. 658/76.**

Forms.

Made—August 12th, 1976.

Filed—August 13th, 1976.

REGULATION TO AMEND  
ONTARIO REGULATION 621/74  
MADE UNDER  
THE MUNICIPAL ELECTIONS ACT, 1972

1. Sections 1 to 26, both inclusive, of Ontario Regulation 621/74 are revoked and the following substituted therefor:

FORMS

1. The oath required to be taken by a deputy returning officer under subsection 7 of section 4 of the Act shall be in Form 1, or, where the Form is made available in both the English and French languages, the Form in the French language shall be in Form 1A. O. Reg. 658/76, s. 1, *part.*

2. The oath required to be taken by a poll clerk under subsection 7 of section 4 of the Act shall be in Form 2, or, where the Form is made available in both the English and French languages, the Form in the French language shall be in Form 2A. O. Reg. 658/76, s. 1, *part.*

3. The oath required to be taken by a returning officer under subsection 7 of section 4 of the Act shall be in Form 3, or, where the Form is made available in both the English and French languages, the Form in the French language shall be in Form 3A. O. Reg. 658/76, s. 1, *part.*

4. The oath required to be taken by an assistant returning officer and an election assistant under subsection 7 of section 4 of the Act shall be in Form 4, or, where the Form is made available in both the English and French languages, the Form in the French language shall be in Form 4A. O. Reg. 658/76, s. 1, *part.*

5. The oath required to be taken by an assistant revising officer under subsection 7 of section 4 of the Act shall be in Form 5, or, where the Form is made available in both the English and French languages, the Form in the French language shall be in Form 5A. O. Reg. 658/76, s. 1, *part.*

6. The oath required to be taken by a scrutineer, constable and other person authorized to attend at a polling place under subsection 7 of section 4 of the Act shall be in Form 6, or, where the Form is made available in both the English and French languages, the Form in the French language shall be in Form 6A. O. Reg. 658/76, s. 1, *part.*

7. The notice required to be affixed to the outside or cover of each copy of the preliminary list of

electors under subsection 3 of section 23 of the Act shall be in Form 7, or, where the Form is made available in both the English and French languages, the Form in the French language shall be in Form 7A. O. Reg. 658/76, s. 1, *part.*

8. The notice to be affixed to the outside or cover of each copy of the preliminary list of electors for the polling subdivision under subsection 3 of section 23 of the Act shall be in Form 8, or, where the Form is made available in both the English and French languages, the Form in the French language shall be in Form 8A. O. Reg. 658/76, s. 1, *part.*

9. The application required to be completed under subsection 2 of section 25 of the Act by a person to have his name included in the preliminary list or to have information corrected in the preliminary list shall be in Form 9, or, where the Form is made available in both the English and French languages, the Form in the French language shall be in Form 9A. O. Reg. 658/76, s. 1, *part.*

10. The application required to be completed under subsection 2 of section 25 of the Act by a non-resident person to have his name entered in the list of another ward shall be in Form 10, or, where the Form is made available in both the English and French languages, the Form in the French language shall be in Form 10A. O. Reg. 658/76, s. 1, *part.*

11. The application to be filed by a person under subsection 1 of section 26 of the Act shall be in Form 11, or, where the Form is made available in both the English and French languages, the Form in the French language shall be in Form 11A. O. Reg. 658/76, s. 1, *part.*

12. The oath required to be taken by a person under subsection 1 or 2 of section 31 of the Act shall be in Form 12, or, where the Form is made available in both English and French languages, the Form in the French language shall be in Form 12A. O. Reg. 658/76, s. 1, *part.*

13. The nomination paper required under subsection 1 of section 34 of the Act shall be in Form 13, or, where the Form is made available in both the English and French languages, the Form in the French language shall be in Form 13A. O. Reg. 658/76, s. 1, *part.*

14. The ballot required under subsection 1 of section 41 of the Act shall be in Form 14-1 and the ballot paper required under subsection 9 of section 41 of the Act shall be in Form 14-2, or, where the Forms are made available in both the English and French languages, the Form in the French language shall be in Forms 14-1A and 14-2A, respectively, with such variations or modifications as circumstances require, but any deviations therefrom not affecting the substance or calculated to mislead do not vitiate the Forms. O. Reg. 658/76, s. 1, *part.*



15. The directions for the guidance of voters required by clause *c* of subsection 1 of section 46 of the Act shall be in Form 15, or, where the Form is made available in both the English and French languages, the Form in the French language shall be in Form 15A. O. Reg. 658/76, s. 1, *part.*

16. The certificate and receipt for ballots to be prepared by the deputy returning officer under subsection 3 of section 46 of the Act shall be in Form 16, or, where the Form is made available in both the English and French languages, the Form in the French language shall be in Form 16A. O. Reg. 658/76, s. 1, *part.*

17. The oath required to be taken by a person objected to under paragraphs 4 and 5 of subsection 1 of section 53 or under subsection 1 of section 55 of the Act shall be in Form 17, or, where the Form is made available in both the English and French languages, the Form in the French language shall be in Form 17A. O. Reg. 658/76, s. 1, *part.*

18. The declaration required to be taken by a person representing himself as an elector under subsection 1 of section 54 of the Act shall be in Form 18, or, where the Form is made available in both the English and French languages, the Form in the French language shall be in Form 18A. O. Reg. 658/76, s. 1, *part.*

19. The oath required to be taken by an incapacitated person under subsection 1 of section 61 of the Act shall be in Form 19, or, where the Form is made available in both the English and French languages, the Form in the French language shall be in Form 19A. O. Reg. 658/76, s. 1, *part.*

20. The oath required to be taken by a friend of a blind elector under subsection 3 of section 61 of the Act shall be in Form 20, or, where the Form is made available in both the English and French languages, the Form in the French language shall be in Form 20A. O. Reg. 658/76, s. 1, *part.*

21. The oath required to be taken by an interpreter under section 62 of the Act shall be in Form 21, or, where the Form is made available in

both the English and French languages, the Form in the French language shall be in Form 21A. O. Reg. 658/76, s. 1, *part.*

22. The certificate required to be completed by the clerk under clause *b* of subsection 6 of section 64 of the Act shall be in Form 22, or, where the Form is made available in both the English and French languages, the Form in the French language shall be in Form 22A. O. Reg. 658/76, s. 1, *part.*

23. The appointment of a voting proxy permitted under subsection 2 of section 65 of the Act, the certificate of the clerk required under subsection 6 of section 65 of the Act and the oath of the proxy voter required under subsection 8 of section 65 of the Act shall be in Form 23, or, where the Form is made available in both the English and French languages, the Form in the French language shall be in Form 23A. O. Reg. 658/76, s. 1, *part.*

24. The oath required to be taken by a poll clerk under section 74 of the Act shall be in Form 24, or, where the Form is made available in both the English and French languages, the Form in the French language shall be in Form 24A. O. Reg. 658/76, s. 1, *part.*

25. The oath required to be taken by a deputy returning officer under subsection 3 of section 76 of the Act shall be in Form 25, or, where the Form is made available in both the English and French languages, the Form in the French language shall be in Form 25A. O. Reg. 658/76, s. 1, *part.*

26. The oath required to be taken by the person chosen by the deputy returning officer to deliver the ballot box under subsection 4 of section 76 of the Act shall be in Form 26A. O. Reg. 658/76, s. 1, *part.*

26a. The decision to make or not make available Forms in the French language shall be solely that of the council of a municipality, but nothing in this regulation shall require the council of a municipality to provide forms in the French language. O. Reg. 658/76, s. 1, *part.*

2. The said Regulation is amended by adding thereto the following Forms:

**Formule 1A**

*Loi sur les élections municipales, 1972*  
(Article 4 (7))

**SERMENT PRÉLIMINAIRE DU SCRUTATEUR**

Quartier n°                      Section de vote n°

Municipalité

Nom du scrutateur

Je, soussigné, scrutateur nommé pour ladite section de vote de la municipalité, jure ou déclare solennellement:

QUE je m'acquitterai fidèlement des fonctions de ma charge et de toutes les obligations prescrites par la loi, sans partialité, crainte ni faveur;

QUE je maintiendrai et aiderai à maintenir le secret du vote; et

QUE je m'abstiendrai:

- d'influencer de quelque manière un électeur qui remplit son bulletin de vote,
- d'obtenir ou de communiquer des renseignements sur la manière dont un électeur va voter ou a voté, ou
- d'inciter directement ou indirectement un électeur à montrer à un tiers son bulletin de vote rempli.

JURÉ ou déclaré solennellement devant moi au.....

de.....

dans la..... de.....

le..... 19.....  
(jour)                      (mois)

.....  
(Signature du greffier, commissaire, etc.)

.....  
(Signature du scrutateur)

(LA PRÉSENTE FORMULE DOIT FIGURER SUR LE REGISTRE DU SCRUTIN OU Y ÊTRE JOINTE)

O. Reg. 658/76, s. 2, part.

Formule 2A

Loi sur les élections municipales, 1972  
(Article 4 (7))

SERMENT PRÉLIMINAIRE DU SECRÉTAIRE DU BUREAU DE VOTE

Quartier n°                      Section de vote n°

Municipalité

Nom du secrétaire du bureau de vote

Je, soussigné, secrétaire du bureau de vote nommé pour ladite section de vote de la municipalité, jure ou déclare solennellement:

QUE je m'acquitterai fidèlement des fonctions de ma charge et de celles de scrutateur, le cas échéant, ainsi que de toutes les obligations prescrites par la loi, sans partialité, crainte ni faveur;

QUE je maintiendrai et aiderai à maintenir le secret du vote; et

QUE je m'abstiendrai:

- d'influencer de quelque manière un électeur qui remplit son bulletin de vote,
- d'obtenir ou de communiquer des renseignements sur la manière dont un électeur va voter ou a voté, ou
- d'inciter directement ou indirectement un électeur à montrer à un tiers son bulletin de vote rempli.

JURÉ ou déclaré solennellement devant moi au.....  
 de.....  
 dans la..... de.....  
 le..... 19.....  
 (jour)                      (mois)

(Signature du greffier, scrutateur, commissaire, etc.)

(Signature du secrétaire du bureau de vote)

O. Reg. 658/76, s. 2, part.

Formule 3A

Loi sur les élections municipales, 1972  
(Article 4 (7) )

SERMENT DU DIRECTEUR DU SCRUTIN

Je, soussigné....., directeur du scrutin pour.....  
(nom de la municipalité)

jure ou déclare solennellement :

QUE je m'acquitterai fidèlement de mes fonctions de directeur du scrutin de la municipalité, ainsi que de toutes les obligations prescrites par la loi, sans partialité, crainte ni faveur;

QUE je maintiendrai et aiderai à maintenir le secret du vote; et

QUE je m'abstiendrai:

- d'influencer de quelque manière un électeur qui remplit son bulletin de vote,
- d'obtenir ou de communiquer des renseignements sur la manière dont un électeur va voter ou a voté, ou
- d'inciter directement ou indirectement un électeur à montrer à un tiers son bulletin de vote rempli.

JURÉ ou déclaré solennellement devant moi au.....

de.....

dans la.....de.....

le..... 19.....

(jour)

(mois)

(Signature du greffier, commissaire, etc.)

(Signature du directeur du scrutin)

O. Reg. 658/76, s. 2, *part.*

Formule 4A

Loi sur les élections municipales, 1972  
(Article 4 (7) )

SERMENT DU DIRECTEUR ADJOINT DU SCRUTIN  
OU  
DU PERSONNEL SUPPLÉANT

Municipalité

Je, soussigné, nommé en qualité de .....  
jure ou déclare solennellement:

QUE je m'acquitterai fidèlement des fonctions de ma charge et de toutes les obligations prescrites par la loi, selon les instructions qui me seront données, sans partialité, crainte ni faveur;

QUE je maintiendrai et aiderai à maintenir le secret du vote; et

QUE je m'abstiendrai:

- d'influencer de quelque manière un électeur qui remplit son bulletin de vote,
- d'obtenir ou de communiquer des renseignements sur la manière dont un électeur va voter ou a voté, ou
- d'inciter directement ou indirectement un électeur à montrer à un tiers son bulletin de vote rempli.

JURÉ ou déclaré solennellement devant moi au .....

de .....

dans la ..... de .....

le ..... 19.....

(jour)

(mois)

.....  
(Signature du greffier, commissaire, etc.)

.....  
(Signature du directeur adjoint du scrutin ou du personnel suppléant)

O. Reg. 658/76, s. 2, part.

Formule 5A

Loi sur les élections municipales, 1972  
(Article 4 (7) )

SERMENT DU RÉVISEUR ADJOINT

Municipalité

Je, soussigné, nommé en qualité de réviser adjoint, jure ou déclare solennellement :

QUE je m'acquitterai fidèlement de mes fonctions de reviseur adjoint de la municipalité, ainsi que de toutes les obligations prescrites par la loi, selon les instructions qui me seront données, sans partialité, crainte ni faveur.

JURÉ ou déclaré solennellement devant moi au .....

de .....

dans la ..... de .....

le ..... 19.....  
(jour) (mois)

.....  
(Signature du greffier, commissaire, etc.)

.....  
(Signature du réviser adjoint)

O. Reg. 658/76, s. 2, part.

**Formule 6A**

*Loi sur les élections municipales, 1972*  
(Article 4 (7) )

**SERMENT DE SECRET**

Ce serment doit être prêté par toutes les personnes autorisées à être présentes dans le bureau de vote.

Les représentants de candidats nommés à plusieurs bureaux de vote doivent prêter ce serment à chaque bureau.

Je, l'un des soussignés, jure ou déclare solennellement :

QUE je maintiendrai et aiderai à maintenir le secret du vote ; et

QUE je m'abstiendrai :

- d'influencer de quelque manière un électeur qui remplit son bulletin de vote,
- d'obtenir ou de communiquer des renseignements sur la manière dont un électeur va voter ou a voté, ou
- d'inciter directement ou indirectement un électeur à montrer à un tiers son bulletin de vote rempli.

JURÉ ou déclaré solennellement devant moi au.....

de.....

dans la..... de.....

le..... 19.....

(jour)

(mois)

Signature de la personne  
qui fait prêter le  
serment

Signature  
des personnes  
assermentées

Qualité de la personne  
présente dans le bureau de vote  
(dans le cas d'un représentant  
de candidat, nom du candidat)

O. Reg. 658/76, s. 2, part.

**Formule 7A**

*Loi sur les élections municipales, 1972*  
(Article 23 (3) )

**AVIS SUR LA LISTE ÉLECTORALE**

Municipalité .....

La présente liste électorale, établie selon les prescriptions de la *LOI SUR LES ÉLECTIONS MUNICIPALES, 1972*, a été publiquement affichée dans les bureaux du greffier municipal le .....  
19.... (jour) (mois)

Les électeurs sont invités à l'examiner afin de vérifier que leur nom et autres renseignements pertinents y sont convenablement inscrits.

Tout électeur peut faire une demande d'inscription, d'addition, de correction ou de radiation en remplissant une formule au bureau du greffier.

Dernier délai pour la réception des demandes d'inscription, d'addition, de correction ou de radiation :

.....  
(Greffier municipal)

O. Reg. 658/76, s. 2, part.

**Formule 8A**

*Loi sur les élections municipales, 1972*  
(Article 23 (3) )

**AVIS SUR LA LISTE ÉLECTORALE D'UNE SECTION DE VOTE**

Quartier n°                      Section de vote n°

Municipalité .....

La présente liste a été établie selon les prescriptions de la *LOI SUR LES ÉLECTIONS MUNICIPALES, 1972* et fait partie de la liste électorale affichée publiquement dans les bureaux du greffier municipal.

Les électeurs sont invités à l'examiner afin de vérifier que leur nom et autres renseignements pertinents y sont convenablement inscrits.

Tout électeur peut faire une demande d'inscription, d'addition, de correction ou de radiation en remplissant une formule au bureau du greffier.

Dernier délai pour la réception des demandes d'inscription, d'addition, de correction ou de radiation :

DATE DE L’AFFICHAGE: .....  
(Greffier municipal)

O. Reg. 658/76, s. 2, part.



## Formule 9A

*Loi sur les élections municipales, 1972*  
(Article 25 (2) )

DEMANDE D'INSCRIPTION OU DE CORRECTION  
SUR LA LISTE ÉLECTORALE

Demande  d'inscription sur la liste

de correction sur la liste

Cocher les cases appropriées ci-dessus et ci-dessous.

Quartier n°                      Section de vote n°                      Rôle d'évaluation n° (inscrit par le greffier municipal)

Municipalité

Nom du requérant

Prénoms

Adresse complète (domicile)

App. n°

Domicilié dans la municipalité

Conjoint du propriétaire d'un terrain dans la municipalité

Propriétaire d'un terrain dans la municipalité

Conjoint du locataire d'un terrain dans la municipalité

Locataire d'un terrain dans la municipalité

Contribuable des écoles publiques

Contribuable des écoles séparées

(S'il s'agit d'une correction, indiquer renseignements exacts :  
.....

Si le requérant n'est pas domicilié dans la municipalité, emplacement ou description de la propriété située dans la municipalité :  
.....

Je, soussigné, déclare par les présentes que je suis citoyen canadien ou sujet britannique, que j'aurai dix-huit ans révolus à la date du scrutin et que j'avais le droit, pendant la période d'admissibilité des électeurs, d'être électeur conformément aux faits ou renseignements ci-dessus, que je crois vrais. Je demande donc par les présentes que mon nom soit inscrit ou que la correction soit faite sur la liste électorale conformément auxdits faits ou renseignements.

.....  
(Signature du requérant)

.....  
(Date de la demande)

Si la demande signée est remise  
par un représentant du requérant,  
le représentant signe la formule  
suivante :

Je déclare par les présentes être  
le représentant du requérant nommé  
ci-dessus et je sou mets en son nom  
la présente demande, signée par lui.

.....  
(Signature du représentant, le cas échéant)

À REMPLIR PAR LE GREFFIER OU LE RÉVISEUR ADJOINT

Certificat d'approbation

JE CERTIFIE PAR LES PRÉSENTES QUE la liste préliminaire des électeurs de la section de vote mentionnée ci-dessus a été modifiée conformément à la déclaration du requérant.

.....  
(Signature du greffier)

ou

(Signature du réviser adjoint)

.....  
(Date du certificat)

Cocher la case ci-dessous si la demande est refusée et indiquer les motifs du refus

Refusé par — Initiales

.....

Date

O. Reg. 658/76, s. 2, part.

**Formule 10A**

*Loi sur les élections municipales, 1972*  
(Article 25 (2) )

**DEMANDE D'INSCRIPTION D'UN NON-RÉSIDENT SUR LA LISTE ÉLECTORALE D'UN AUTRE QUARTIER**

Municipalité

Nom du requérant

Prénoms

Adresse complète (domicile)

App. n°

RADIATION DE LA LISTE DE

Quartier n°

Section de vote n°

Rôle d'évaluation n° (inscrit par le greffier municipal)

INSCRIPTION À LA LISTE DE

Quartier n°

Section de vote n°

Rôle d'évaluation n° (inscrit par le greffier municipal)

Cocher la case appropriée:

le requérant est le conjoint du propriétaire ou du locataire de la propriété ci-après

le propriétaire de la propriété ci-après

le locataire de la propriété ci-après

Emplacement ou description de la propriété située dans la municipalité:

.....

Je, soussigné, demande par les présentes que mon nom soit radié de la liste électorale du quartier et de la section de vote où il figure actuellement et inscrit sur la liste du quartier et de la section de vote indiqués ci-dessus. Je déclare que les faits par moi indiqués sont vrais.

.....  
(Signature du requérant)

.....  
(Date de la demande)

Si la demande signée est remise  
par un représentant du requérant,  
le représentant signe la formule  
suivante :

Je déclare par les présentes être  
le représentant du requérant nommé  
ci-dessus et je sou mets en son nom  
la présente demande, signée par lui.

.....  
(Signature du représentant, le cas échéant)

### À REMPLIR PAR LE GREFFIER OU LE RÉVISEUR ADJOINT

#### Certificat d'approbation

JE CERTIFIE PAR LES PRÉSENTES QUE la liste électorale de la section de vote mentionnée ci-dessus  
a été modifiée conformément à la déclaration du requérant.

.....  
(Signature du greffier)

ou

(Signature du réviser adjoint)

.....  
(Date du certificat)

Cocher la case ci-dessous si la demande est refusée et indiquer les motifs  
du refus

Refusé par — Initiales

.....

Date

O. Reg. 658/76, s. 2, *part.*

### Formule 11A

*Loi sur les élections municipales, 1972*  
(Article 26 (1) )

### DEMANDE DE RADIATION DE LA LISTE ÉLECTORALE

(Remplir en trois exemplaires)

Municipalité

DEMANDE FAITE PAR

Nom

Prénoms

Adresse complète (domicile)

App. n°

À L'ÉGARD DE

Nom inscrit sur la liste électorale

Adresse complète (domicile)

App. n°

INSCRIT SUR LA LISTE DE

Quartier n°

Section de vote n°

Rôle d'évaluation n° (inscrit par le greffier municipal)

Déclaration du requérant

Je, soussigné, déclare par les présentes :

QUE j'ai lieu de croire que la personne nommée ci-dessus, inscrite sur la liste électorale de ladite section de vote, n'est pas en droit de faire inscrire son nom à titre d'électeur sur cette liste; et

QUE je serai présent à l'audience que tiendra le greffier ou le réviser adjoint et que j'y établirai la validité de ma demande, dont la nature est comme suit:

.....

.....  
(Signature du requérant)

.....  
(Date)

AVIS à la personne qui fait l'objet de la demande de radiation ci-dessus.

AVIS VOUS EST DONNÉ que la demande de radiation ci-dessus a été déposée devant moi. Il y est affirmé que votre nom a été inscrit à tort sur la liste électorale de ladite section de vote de cette municipalité. Votre nom peut être radié de cette liste si vous ou votre représentant ne comparez pas à l'audience que je tiendrai à la date indiquée ci-dessous, afin de répondre à cette demande et d'établir votre droit à être inscrit sur la liste.

L'audience aura lieu:

Date ..... Heure .....  
(Signature du greffier)

Lieu .....  
ou  
(Signature du réviser adjoint)

Adresse .....  
(Date de l'avis)

.....  
(Numéro de téléphone)

COPIES: Original conservé par le greffier ou le réviser adjoint.

Une copie remise en main propre ou envoyée par courrier recommandé à la personne visée par la demande. Cette copie tient lieu d'avis.

O. Reg. 658/76, s. 2, part.

Formule 12A

Loi sur les élections municipales, 1972  
(Article 31 (1), (2), )

DEMANDE D'ATTESTATION DU GREFFIER  
POUR L'INSCRIPTION D'UN NOM SUR LA LISTE ÉLECTORALE DEFINITIVE

(Remplir en trois exemplaires)

Quartier n°                      Section de vote n°                      Rôle d'évaluation n° (inscrit par le greffier municipal)

Municipalité

Nom du requérant

Prénoms

Adresse complète du requérant

App. n°

Cocher les cases appropriées ci-dessous

- Domicilié dans la municipalité
- Propriétaire d'un terrain dans la municipalité
- Locataire d'un terrain dans la municipalité
- Contribuable des écoles séparées
- Conjoint du propriétaire d'un terrain dans la municipalité
- Conjoint du locataire d'un terrain dans la municipalité
- Contribuable des écoles publiques

Si le requérant n'est pas domicilié dans la municipalité, emplacement ou description de la propriété située dans la municipalité:

Le serment ci-après doit être prêté par un requérant qui, pendant la période d'admissibilité des électeurs, était pleinement en droit d'être électeur, mais dont le nom a été omis de la liste électorale.

SERMENT DU REQUÉRANT

Je, soussigné, jure ou déclare solennellement:

- QUE je suis citoyen canadien ou sujet britannique;
- QUE j'aurai dix-huit ans révolus à la date du scrutin;
- QUE j'avais le droit, pendant la période d'admissibilité des électeurs, d'être électeur conformément aux faits ou renseignements ci-dessus, que je crois vrais; et
- QUE mon nom n'est pas inscrit sur une autre liste électorale de la municipalité, à ma connaissance.

JURÉ ou déclaré solennellement devant moi au.....  
 de.....  
 dans la.....de.....  
 le..... 19.....  
 (jour) (mois)

(Signature du greffier)

(Signature du requérant)

Le serment suivant doit être prêté par un requérant qui, à l'exception des conditions de citoyenneté ou de sujet britannique, avait le droit de faire inscrire son nom sur la liste électorale et qui y a maintenant entièrement droit.

SERMENT DU REQUÉRANT

Je, soussigné, jure ou déclare solennellement:

QUE, pendant la période d'admissibilité des électeurs, j'étais en droit de faire inscrire mon nom sur la liste électorale conformément aux faits ou renseignements ci-dessus tels qu'ils s'appliquaient alors, si ce n'est que je n'étais pas citoyen canadien ou sujet britannique. Je réponds maintenant à cette condition et j'ai soumis à l'examen du greffier de cette municipalité les preuves prescrites au paragraphe 2 de l'article 31 de la LOI SUR ÉLECTIONS MUNICIPALES, 1972.

JURÉ ou déclaré solennellement devant moi au.....  
 de.....  
 dans la.....de.....  
 le.....19.....  
 (jour) (mois)

(Signature du greffier)

(Signature du requérant)

CERTIFICAT

Je certifie par les présentes que le requérant ci-dessus est en droit de faire inscrire son nom sur la liste électorale définitive. J'autorise par les présentes le scrutateur de ladite section de vote à inscrire le nom de cette personne sur la liste électorale définitive et à l'autoriser à voter.

(Signature du greffier)

(Date)

(L'ORIGINAL DE LA DEMANDE, CERTIFIÉ PAR LE GREFFIER, DOIT ÊTRE REMIS AU SCRUTATEUR PAR LE REQUÉRANT, AU BUREAU DE VOTE).

Copie — commissaire à l'évaluation

Copie — conservée par le greffier

O. Reg. 658/76, s. 2, part.

Formule 13A

Loi sur les élections municipales, 1972  
(Article 34 (1) )

DÉCLARATION DE CANDIDATURE

Déclaration de candidature  
pour une élection dans la municipalité de:

Seuls peuvent signer la présente déclaration de candidature les électeurs qui ont le droit d'élire une personne à la charge mentionnée ci-après.

Acceptation du candidat et déclaration d'admissibilité

Je,....., candidat mentionné dans la présente déclaration de candidature, accepte par les présentes d'être candidat et déclare solennellement que je suis légalement apte à occuper la charge à laquelle je suis candidat. Je fais cette déclaration solennelle croyant en conscience qu'elle est véridique et sachant qu'elle a la même force et les mêmes effets qu'une déclaration sous serment.

DÉCLARÉ devant moi au.....  
de.....  
dans la ..... de.....  
le ..... 19.....  
(jour) (mois)

(Signature du greffier, commissaire, etc.)

(Signature du candidat)

Date du dépôt.....  
Heure du dépôt.....

(Signature du greffier)

ou

(Signature du directeur adjoint du scrutin)

Si la déclaration de candidature est déposée auprès du greffier de la municipalité avant le jour de la présentation des candidatures, le greffier atteste la déclaration comme il est indiqué ci-dessous, après l'avoir examinée et s'être assuré qu'elle a été établie en bonne et due forme.

Si la déclaration de candidature est reçue le jour de la présentation des candidatures avant l'expiration du délai fixé pour le dépôt des candidatures, le greffier l'accepte et fait afficher le nom du candidat comme le prescrit la Loi. L'examen et l'attestation éventuelle des déclarations de candidature déposées le jour de la présentation des candidatures doivent être faits avant 17 heures le lendemain.

REEMPLIR EN LETTRES D'IMPRIMERIE (sauf les signatures)

Dans le cas d'une candidature à une charge de membre d'un conseil scolaire, la présente déclaration doit être signée (cocher la case appropriée)

par des contribuables des écoles publiques seulement

par des contribuables des écoles séparées seulement

Candidat à la charge de

Quartier n°, le cas échéant

Profession du candidat

Domicile du candidat

Cocher dans la colonne appropriée ci-dessous, en face de chaque nom, la catégorie à laquelle appartient l'électeur:

NOUS, ÉLECTEURS SOUSSIGNÉS, DONT LES NOMS ET ADRESSES FIGURENT EN FACE DE NOS SIGNATURES, ET QUI AVONS DROIT DE VOTER POUR LA CHARGE MENTIONNÉE, NOMMONS PAR LES PRÉSENTES LA PERSONNE MENTIONNÉE CI-DESSUS COMME CANDIDAT À CETTE CHARGE AUX ÉLECTIONS QUI AURONT LIEU DANS CETTE MUNICIPALITÉ.

<input type="checkbox"/> Contribuable des écoles séparées	<input type="checkbox"/> Contribuable des écoles publiques	Nom de l'électeur	Adresse de l'électeur	Quartier n°	Section de vote n°	Signatures
.....	.....	.....	.....	.....	.....	.....

ATTESTATION

Je, soussigné, greffier de la municipalité, atteste que j'ai examiné la déclaration de candidature du candidat ci-dessus, déposée devant moi. Ladite déclaration porte le nombre prescrit de signatures d'électeurs en droit d'élire une personne à la charge mentionnée.

.....  
(Signature du greffier)

.....  
(Date de l'attestation)



**Formule 14-1A**

*Loi sur les élections municipales, 1972*

(Article 41 (1) )

(Municipalité)

**BULLETIN DE VOTE**

Élections: .....  
(Date)

**CHARGE DE:**

Vous avez le droit de voter pour ..... ( ) candidats à cette charge  
(nombre)

(Prénoms NOM)

(Profession)

(Prénoms NOM)

(Profession)

O. Reg. 658/76, s. 2, *part.*

**Formule 14-2A**

*Loi sur les élections municipales, 1972*

(Article 41 (9) )

(Municipalité)

**BULLETIN DE VOTE**

Élections: .....  
(Date)

**AU SUJET** (insérer ici les mots "du règlement"  
ou "de la question", selon le cas)

**ÊTES-VOUS EN FAVEUR DE**  
(indiquer ici la question)

OUI

NON

O. Reg. 658/76, s. 2, *part.*

**Formule 15A**

*Loi sur les élections municipales, 1972*  
(Article 46 (1) (c) )

INSTRUCTIONS  
AUX ÉLECTEURS QUI ONT REÇU UN BULLETIN DE VOTE

## PRIÈRE

- DE VOUS RENDRE dans l'isoloir
- DE MARQUER le bulletin de vote avec une croix (x)  
ou une autre marque au crayon ou au stylo,  
dans le cercle prévu à cet effet
- DE PLIER le bulletin de vote  
de manière à cacher votre vote et à mettre  
en évidence les initiales du scrutateur
- DE REMETTRE le bulletin de vote  
au scrutateur, qui est tenu par la loi de le  
déposer dans l'urne en présence de l'électeur

O. Reg. 658/76, s. 2, part.

**Formule 16A**

*Loi sur les élections municipales, 1972*  
(Article 46 (3) )

## ATTESTATION ET REÇU DES BULLETINS DE VOTE

(Remplir en deux exemplaires)

La formule doit être signée par le greffier de la municipalité et par le scrutateur de la section de vote.

Original: conservé par le greffier ou remis au greffier

Double : placé dans l'urne par le scrutateur, à la clôture du scrutin

Quartier n°                      Section de vote n°

Municipalité

Adresse du bureau de vote

Liste des bulletins de vote, par type et quantité

.....

ATTESTATION DES QUANTITÉS REMISES  
(Greffier)

Je, soussigné, greffier de la municipalité, atteste  
par les présentes que j'ai remis au scrutateur de  
cette section de vote les quantités de bulletins de  
vote indiquées ci-dessus.

.....  
(Signature du greffier)

.....  
(Date de l'attestation)

REÇU  
(Scrutateur)

Je, soussigné, scrutateur de cette section de vote, atteste par les présentes que j'ai reçu du greffier de la municipalité pour cette section de vote les quantités de bulletins de vote indiquées ci-dessous, ou avec les modifications indiquées le cas échéant.

.....  
(Signature du scrutateur)

.....  
(Date de la réception des bulletins)

O. Reg. 658/76, s. 2, *part.*

**Formule 17A**

*Loi sur les élections municipales, 1972*  
(Article 53 (1) ou 55 (1) )

**SERMENT ORAL D'UNE PERSONNE HABILITÉE À VOTER**

Le serment ci-après doit être prêté par un électeur:

- qui fait l'objet d'une contestation soulevée par un candidat ou le représentant d'un candidat;
- qui ne peut établir son identité à la satisfaction du scrutateur; ou
- qui demande un bulletin de vote alors que le registre du scrutin ou la liste électorale définitive indique que cet électeur a déjà voté.

Je, .....  
(nom de l'électeur tel qu'il figure ou devrait figurer dans la liste ou le registre)

électeur jouissant du droit de vote dans la municipalité de .....  
(nom de la municipalité)

jure ou déclare solennellement:

QUE je suis la personne qui est nommée ou devrait être nommée dans la liste électorale définitive ou le registre qui m'est présenté; et

QUE je n'ai pas encore voté à ce bureau de vote pour les élections qui ont maintenant lieu dans la municipalité.

O. Reg. 658/76, s. 2, *part.*

Formule 18A

*Loi sur les élections municipales, 1972*  
(Article 54 (1))

DEMANDE D'INSCRIPTION SUR LA LISTE ÉLECTORALE DÉFINITIVE  
AU BUREAU DE VOTE

(Remplir en deux exemplaires)

Original conservé et placé dans l'urne à la clôture du scrutin. Double remis au greffier de la municipalité.

Demande d'inscription sur la liste électorale définitive, présentée au bureau de vote par une personne qui, pendant la période d'admissibilité des électeurs, était en droit de voter mais dont le nom a été omis de la liste électorale définitive.

Quartier n°                      Section de vote n°                      Rôle d'évaluation n° (inscrit par le greffier municipal)

Municipalité

Nom du requérant

Prénoms

Adresse complète (domicile)

App. n°

Si le requérant n'est pas domicilié dans la municipalité, emplacement ou description de la propriété située dans la municipalité:

Cocher les cases appropriées ci-dessous:

- Domicilié dans la municipalité
- Propriétaire d'un terrain dans la municipalité
- Locataire d'un terrain dans la municipalité
- Contribuable des écoles séparées
- Conjoint du propriétaire d'un terrain dans la municipalité
- Conjoint du locataire d'un terrain dans la municipalité
- Contribuable des écoles publiques

ATTESTATION DU REQUÉRANT

Je, ....., requérant soussigné, déclare solennellement que je suis citoyen canadien ou sujet britannique, que j'ai dix-huit ans révolus et que, pendant la période d'admissibilité des électeurs, j'avais le droit d'être électeur, conformément aux faits ou renseignements ci-dessus, que je déclare vrais.

Je déclare de plus solennellement que je n'ai pas déjà voté au cours de cette élection dans la municipalité et, ayant établi mon identité à la satisfaction du scrutateur, que je suis en droit de faire inscrire mon nom sur la liste électorale définitive de ladite section de vote.

Je fais cette déclaration solennelle croyant en conscience qu'elle est véridique et sachant qu'elle a la même force et les mêmes effets qu'une déclaration sous serment.

DÉCLARÉ solennellement devant moi au .....

de .....

dans la ..... de .....

le ..... 19.....

(jour)

(mois)

(Signature du scrutateur)

(Signature du requérant)

Formule 19A

Loi sur les élections municipales, 1972  
(Article 61 (1) )

SERMENT ORAL D'UNE PERSONNE QUI NE PEUT VOTER SANS L'AIDE D'UNE AUTRE

Je, .....  
(nom de l'électeur tel qu'il figure ou devrait figurer sur la liste ou dans le registre)

électeur ayant le droit de voter dans la municipalité de ..... jure ou  
(nom de la municipalité)

déclare solennellement :

Cocher la case appropriée :

- que je suis dans l'incapacité de lire;
- que je suis aveugle;
- que je suis invalide;

et demande en conséquence une aide pour marquer mon bulletin de vote.

Le scrutateur inscrit dans la colonne des observations du registre du scrutin, en face du nom de l'électeur, la raison pour laquelle le bulletin de vote a été marqué par lui ou par l'ami d'un électeur aveugle.

O. Reg. 658/76, s. 2, part.

Formule 20A

Loi sur les élections municipales, 1972  
(Article 61 (3) )

SERMENT ORAL DE L'AMI D'UN ÉLECTEUR AVEUGLE

Je, ....., ami de .....  
(nom de l'ami) (nom de l'électeur aveugle)

électeur aveugle de la municipalité de ..... jure ou déclare solennellement :  
(nom de la municipalité)

QUE je marquerai le bulletin de vote selon les instructions de cet électeur aveugle; et

QUE je ne divulguerai pas la manière dont cet électeur a voté.

Le scrutateur inscrit dans la colonne des observations du registre du scrutin, en face du nom de l'électeur, la raison pour laquelle le bulletin de vote a été marqué par l'ami de l'électeur aveugle.

O. Reg. 658/76, s. 2, part.

**Formule 21A**

*Loi sur les élections municipales, 1972*  
(Article 62)

SERMENT ORAL DE L'INTERPRÈTE

Je, ....., faisant fonction d'interprète pour  
(nom de l'interprète)

.....  
(nom de l'électeur tel qu'il figure ou devrait figurer sur la liste ou dans le registre)

électeur ayant le droit de voter dans la municipalité de ....., jure ou déclare  
(nom de la municipalité)

solennellement:

QUE je traduirai fidèlement les serments nécessaires et toute question qui devra légalement être posée à l'électeur, ainsi que les réponses par lui données dans ce bureau de vote.

O. Reg. 658/76, s. 2, *part.*

**Formule 22A**

*Loi sur les élections municipales, 1972*  
(Article 64 (6) (b) )

ATTESTATION DE LA LISTE DES ÉLECTEURS QUI ONT VOTÉ À  
UN BUREAU DE VOTE PAR ANTICIPATION

Quartier n°                      Section de vote n°

Municipalité

Je, soussigné, greffier de la municipalité, atteste que les électeurs énumérés dans les présentes ont voté à un bureau de vote par anticipation et je charge le scrutateur de ladite section de vote d'indiquer sur la liste électorale définitive qui lui a été remise, avant d'ouvrir le scrutin, que chacun de ces électeurs a voté.

.....  
(Signature du greffier)

.....  
(Date de l'attestation)

O. Reg. 658/76, s. 2, *part.*

**Formule 23A**

*Loi sur les élections municipales, 1972*  
(Article 65 (2) )

NOMINATION D'UN MANDATAIRE

(Remplir en deux exemplaires)

Délai prescrit pour l'attestation de la procuration                      Heure: au plus tard 17 heures

Une personne dont le nom figure sur la liste électorale définitive d'une section de vote de la municipalité peut nommer comme mandataire, au moyen de cette formule, une personne qui a le droit de voter dans la même municipalité. Ces procurations doivent être remplies et attestées dans les deux semaines qui suivent le jour de la déclaration des candidatures.

Municipalité

Quartier n°

Section de vote n°

Nom du mandant

Prénoms

Adresse complète (domicile)

App. n°

MANDATAIRE

Quartier n°

Section de vote n°

Nom du mandataire

Prénoms

Adresse complète (domicile)

App. n°

Je, soussigné, inscrit sur la liste électorale définitive de ladite section de vote de la municipalité, nomme par les présentes, pour les raisons indiquées, la personne nommée ci-dessus pour qu'elle vote en mon nom aux prochaines élections qui auront lieu dans la municipalité.

.....  
(Signature du mandant)

.....  
(Signature d'un témoin)

.....  
(Date du mandant)

Motifs de la procuration:

OU

Cocher le cas échéant

Je, soussigné, médecin légalement qualifié, atteste par les présentes que le mandant ci-dessus est incapable de se rendre en personne à un bureau de vote.

Adresse du bureau  
du médecin.....

.....  
(Signature du médecin)

.....  
(Date de la signature)

UNE PROCURATION NE PEUT ÊTRE ACCEPTÉE AU BUREAU DE VOTE  
SANS L'ATTESTATION DU SECRÉTAIRE

ATTESTATION

J'ATTESTE PAR LES PRÉSENTES QUE le mandant et le mandataire nommés ci-dessus sont tous deux des électeurs dûment habilités à voter dans la municipalité.

.....  
(Signature du greffier)

.....  
(Date de l'attestation)

Original: remis au bureau de vote par le mandataire  
Copie : conservée par le greffier

SERMENT VERBAL DU MANDATAIRE AU BUREAU DE VOTE

Je jure ou déclare solennellement:

QUE je suis la personne nommée dans la présente procuration présentée au bureau de vote; et

QUE je vote de bonne foi au nom de la personne qui m'a délégué ses pouvoirs.

Formule 24A

Loi sur les élections municipales, 1972  
(Article 74)

SERMENT DU SECRÉTAIRE DU BUREAU DE VOTE APRÈS LA  
CLÔTURE DU SCRUTIN

Quartier n°                      Section de vote n°

Municipalité

Je, soussigné, jure ou déclare solennellement :

QUE je me suis acquitté de toutes les fonctions et que j'ai rempli et transmis tous les documents prescrits par la Loi;

QUE, pour autant que je sache, le registre du scrutin de la présente section de vote a été correctement tenu et contient un relevé véridique des électeurs qui ont voté; et

QUE le nombre des votes inscrits dans le relevé du scrutin est exact.

JURÉ ou déclaré solennellement devant moi au . . . . .

de . . . . .

dans la . . . . . de . . . . .

le . . . . . 19 . . . . .  
(jour)                      (mois)

.....  
(Signature du scrutateur)

.....  
(Signature du secrétaire du bureau de vote)

O. Reg. 658/76, s. 2, part.



**Formule 25A**

*Loi sur les élections municipales, 1972*  
(Article 76 (3) )

**SERMENT DU SCRUTATEUR APRÈS LA CLÔTURE DU SCRUTIN**

Quartier n°                      Section de vote n°

Municipalité

Je, soussigné, jure ou déclare solennellement :

QUE je me suis acquitté de toutes les fonctions et que j'ai rempli et transmis tous les documents prescrits par la Loi;

QUE, pour autant que je sache, le registre du scrutin de la présente section de vote a été correctement tenu et contient un relevé véridique des électeurs qui ont voté; et

QUE le nombre des votes inscrits dans le relevé du scrutin est exact.

JURÉ, ou déclaré solennellement devant moi au.....  
de.....  
dans la .....de.....  
le ..... 19.....  
(jour)                      (mois)

(Signature du secrétaire du bureau de vote, greffier de la municipalité, commissaire, etc.)

.....  
(Signature du scrutateur)

O. Reg. 658/76, s. 2, *part.*

**Formule 26A**

*Loi sur les élections municipales, 1972*  
(Article 76 (4) )

**SERMENT DU MESSAGER**  
(le cas échéant)

Quartier n°                      Section de vote n°

Municipalité

**SERMENT À LA RÉCEPTION DE L'URNE**

Je, soussigné, jure ou déclare solennellement :

QUE je remettrai sans délai au greffier de la municipalité l'urne qui m'a été confiée par le scrutateur de ladite section de vote;

QUE je n'ouvrirai pas l'urne ni ne permettrai à un tiers de l'ouvrir tant qu'elle sera en ma possession.

JURÉ ou déclaré solennellement devant moi au.....

de.....

dans la.....de.....

le.....19.....  
(jour) (mois)

(Signature du scrutateur)

(Signature du messenger)

Quartier n° Section de vote n°

Municipalité

SERMENT À LA REMISE DE L'URNE AU GREFFIER

Je, soussigné, jure ou déclare solennellement :

QUE je suis la personne a qui le scrutateur de ladite section de vote a confié l'urne;

QUE l'urne que je remets est celle qui m'a été confiée; et

QUE je n'ai pas ouvert l'urne et qu'elle n'a pas été ouverte par un tiers pendant qu'elle était en ma possession.

JURÉ ou déclaré solennellement devant moi au.....

de.....

dans la.....de.....

le.....19.....  
(jour) (mois)

(Signature du greffier)

(Signature du messenger)

O. Reg. 658/76, s. 2, part.

W. DARCY MCKEOUGH  
Treasurer of Ontario and  
Minister of Economics and  
Intergovernmental Affairs

Dated at Toronto, this 12th day of August, 1976.

## THE MUNICIPAL AFFAIRS ACT

**O. Reg. 659/76.**

Tax Arrears and Tax Sale Procedures.

Made—August 12th, 1976.

Filed—August 13th, 1976.

REGULATION TO AMEND ONTARIO REGULATION 474/76  
MADE UNDER THE MUNICIPAL AFFAIRS ACT

1.—(1) Item 13 of Schedule 1 to Ontario Regulation 474/76 is revoked and the following substituted therefor:

13. Leeds and Grenville All except the City of Brockville and the separated towns of Gananoque and Prescott

(2) Item 15 of the said Schedule is revoked and the following substituted therefor:

15. Middlesex  
 City of London  
 Town of Parkhill  
 Town of Strathroy  
 Village of Glencoe  
 Township of Adelaide  
 Township of Caradoc  
 Township of Delaware  
 Township of East Williams  
 Township of Ekfrid  
 Township of Lobo  
 Township of London  
 Township of McGillivray  
 Township of Metcalfe  
 Township of Mosa  
 Township of North Dorchester  
 Township of Westminster  
 Township of West Nissouri  
 Township of West Williams

2. Item 1 of Schedule 2 to the said Regulation is revoked and the following substituted therefor:

1. Algoma  
 Village of Hilton Beach  
 Village of Iron Bridge  
 Township of Elliot Lake  
 Township of Hilton  
 Township of Johnson  
 Township of Laird  
 Township of MacDonald, Meredith and Aberdeen  
 Additional  
 Township of Michipicoten  
 Township of St. Joseph  
 Township of Tarbutt and Tarbutt Additional  
 Township of Thompson  
 Township of Wicksteed

W. DARCY MCKEOUGH  
*Treasurer of Ontario and  
 Minister of Economics and  
 Intergovernmental Affairs*

Dated at Toronto, this 12th day of August, 1976.

**THE PARKWAY BELT PLANNING AND  
DEVELOPMENT ACT, 1973**

**O. Reg. 660/76.**

The Regional Municipality of York,  
Town of Vaughan.

Made—August 11th, 1976.

Filed—August 13th, 1976.

**REGULATION TO AMEND  
ONTARIO REGULATION 475/73  
MADE UNDER  
THE PARKWAY BELT PLANNING AND  
DEVELOPMENT ACT, 1973**

1. Paragraph i of section 2 of Ontario Regulation 475/73, as remade by section 1 of Ontario Regulation 345/74 and amended by Ontario Regulation 793/75, is further amended by adding thereto the following subparagraphs:

6. That parcel of land situate in the Town of Vaughan in The Regional Municipality of York, being composed of part of Lot 33 in Concession I more particularly described as follows:

Premising that all bearings herein are astronomic and assume a bearing of north 9° 37' west for the westerly limit of Yonge Street as widened and shown on a Plan registered in the Land Registry Office for the Registry Division of Toronto Boroughs and York South (No. 64) as Number 9802;

Beginning at an iron bar planted in the westerly limit of Yonge Street as widened according to a Plan registered in the said Land Registry Office as Number 2848 distant 67.93 feet northerly along the said limit from the southerly limit of the said Lot 33;

Thence south 73° 10' west 321.63 feet to the easterly limit of the land shown on a Plan registered in the said Land Registry Office as Number 3765;

Thence north 9° 01' 40" west along the easterly limit of Lot 72 according to the said Plan 16.98 feet to the northeasterly corner of the said Lot;

Thence north 9° 12' 10" west along the easterly limit of Lot 71 according to the said Plan 100.08

feet to the northeasterly corner of the said Lot;

Thence north 9° 15' 10" west along the easterly limit of Lot 70 according to the said Plan 80.62 feet to a post and wire fence running easterly;

Thence north 73° 15' 20" east along the said post and wire fence 320.23 feet to the westerly limit of Yonge Street as widened by the said Plan Number 2858;

Thence south 9° 37' east along the said westerly limit 196.97 feet to the place of beginning.

7. That parcel of land situate in the Town of Vaughan in The Regional Municipality of York and being composed of part of Lot 33 in Concession I more particularly described as follows:

Premising that the westerly limit of Yonge Street as widened by a Plan deposited in the Land Registry Office for the Registry Division of Toronto Borough and York South (No. 64) as Number 7072 has a bearing of north 9° 36' west and relating all bearings herein thereto;

Beginning at the point of intersection of the southerly limit of the said Lot with the said westerly limit of Yonge Street;

Thence northerly along the said westerly limit 67.77 feet to a fence running westerly;

Thence south 73° 74' 47" west along the said fence 320.24 feet, more or less, to a fence running southerly;

Thence south 7° 45' 03" east along the said fence 67.67 feet, more or less, to the southerly limit of the said Lot;

Thence north 73° 79' 07" east 322.39 feet to the place of beginning.

**W. DARCY MCKEOUGH**  
*Treasurer of Ontario and  
Minister of Economics and  
Intergovernmental Affairs*

Dated at Toronto, this 11th day of August, 1976.

(8672)

35

**THE PARKWAY BELT PLANNING AND  
DEVELOPMENT ACT, 1973**

**O. Reg. 661/76.**

County of Halton (now The Regional  
Municipality of Halton), City of  
Burlington.

Made—August 12th, 1976.

Filed—August 13th, 1976.

**REGULATION TO AMEND  
ONTARIO REGULATION 482/73  
MADE UNDER  
THE PARKWAY BELT PLANNING AND  
DEVELOPMENT ACT, 1973**

1. Ontario Regulation 482/73 is amended by adding thereto the following section:

46. Notwithstanding any other provision of this Order, the land described in Schedule 33 may be used for the erection and use thereon of a building, not exceeding 30,000 square feet in floor area, to be used for offices, warehousing and light manufacturing and for the renovation and use thereon of an existing 4,000 square foot building for banquet facilities provided the new building meets the following requirements:

Minimum front yard abutting King Road	100 feet
Minimum side yards	15 feet on each side
Minimum rear yard	40 feet
Maximum height	20 feet
Maximum lot coverage	33 per cent

O. Reg. 661/76, s. 1.

2. The said Regulation is further amended by adding thereto the following Schedule:

**Schedule 33**

That parcel of land situate in the City of Burlington in The Regional Municipality of Halton, formerly

in the Town of Burlington in the County of Halton, being composed of that part of Lot 1 in Concession I of the Township of East Flamborough more particularly described as follows:

Premising that the bearings used herein are referred to the northeasterly limit of King Road on a course of north 48° 5' west;

Beginning at an iron bar planted in the northeasterly limit of King Road as established by an Instrument registered in the Land Registry Office for the Registry Division of the County of Wentworth as Number 1127, now registered in the Land Registry Office for the Registry Division of Halton (No. 20) distant 2,043.42 feet measured on a course of north 46° 5' west along the said northeasterly limit from the northwesterly limit of the road allowance between the Broken Front Concession and Concession I of the Township of East Flamborough;

Thence north 49° 53' east 544.29 feet to an iron bar;

Thence south 46° east 200 feet to a point;

Thence south 49° 53' west 543.94 feet, more or less, to the northeasterly limit of King Road;

Thence north 46° 05' west along the said limit 200 feet to the place of beginning.

Excepting therefrom those portions of the lands conveyed to the Corporation of the Town of Burlington for road widening purposes and described as Part 4 on a Plan deposited in the Land Registry Office for the Registry Division of Halton as Number 20R-297 and Part 2 on a Plan deposited in the said Land Registry Office as Expropriation Plan Number 200. O. Reg. 661/76, s. 2.

W. DARCY MCKEOUGH  
*Treasurer of Ontario and  
Minister of Economics and  
Intergovernmental Affairs*

Dated at Toronto, this 12th day of August, 1976.

(8673)

35



# Publications Under The Regulations Act

September 4th, 1976

## THE GAME AND FISH ACT

O. Reg. 662/76.

Open Seasons—Game Birds.

Made—August 11th, 1976.

Filed—August 16th, 1976.

### REGULATION TO AMEND ONTARIO REGULATION 150/75 MADE UNDER THE GAME AND FISH ACT

1. Clause *d* of section 1 of Ontario Regulation 150/75, exclusive of subclauses *i* and *ii*, is revoked and the following substituted therefor:

(*d*) any part of Ontario other than the County of Lambton, the Township of Pelee in the County of Essex, the townships of Mara, Orillia and Rama in the County of Simcoe and the parts referred to in clauses *a*, *b* and *c*, from,

(8674)

36

## THE PLANNING ACT

O. Reg. 663/76.

Order made under section 29*a* of

The Planning Act.

Made—August 11th, 1976.

Filed—August 17th, 1976.

### REGULATION MADE UNDER THE PLANNING ACT

#### ORDER MADE UNDER SECTION 29*a* OF THE PLANNING ACT

1. A contravention, before the 19th day of March, 1973, of section 29 of *The Planning Act* or a predecessor thereof or of a by-law passed under a predecessor of the said section or of an Order made under clause *b* of subsection 1 of section 27, as it existed on the 25th day of June, 1970, of *The Planning Act*, being chapter 296 of the Revised Statutes of Ontario, 1960, or a predecessor thereof does not have and shall be deemed never to have had the effect of preventing the conveyance or creation of any interest in the following parcels of land:

Those parcels of land situate in the Township of Nichol in the County of Wellington more particularly described as follows:

Firstly:

That part of Park Lots 4 and 6 according to a plan registered in the Land Registry Office for the Registry Division of Wellington (No. 61) as Number 181 described as the south-easterly 44 feet in even perpendicular width throughout from front to rear of the lands designated as Part 5 on a plan deposited in the said Land Registry Office as Number WGR-24.

Secondly:

That part of Park Lot 6 according to the said Registered Plan 181 described as the north-westerly 44 feet in even perpendicular width from front to rear throughout of the lands designated as Part 6 on the said Reference Plan Number WGR-14.

Thirdly:

That part of Park Lot 6 lying east of the Arthur Road according to the said Registered Plan Number 181 described as the southeasterly 31 feet in perpendicular width of Part 6 and the northwesterly 57 feet in perpendicular width throughout from front to rear of Part 7 according to the said Plan WGR-14. O. Reg. 663/76, s. 1.

JOHN R. RHODES  
*Minister of Housing*

Dated at Toronto, this 11th day of August, 1976.

(8701)

36

## THE PLANNING ACT

O. Reg. 664/76.

Order made under section 29*a* of

The Planning Act.

Made—August 11th, 1976.

Filed—August 17th, 1976.

### REGULATION MADE UNDER THE PLANNING ACT

#### ORDER MADE UNDER SECTION 29*a* OF THE PLANNING ACT

1. A contravention, before the 19th day of March, 1973, of section 29 of *The Planning Act* or a

predecessor thereof or of a by-law passed under a predecessor of the said section or of an Order made under clause *b* of subsection 1 of section 27, as it existed on the 25th day of June, 1970, of *The Planning Act*, being chapter 296 of the Revised Statutes of Ontario, 1960, or a predecessor thereof does not have and shall be deemed never to have had the effect of preventing the conveyance or creation of any interest in the following parcels of land:

1. Those parcels of land situate in the Town of Wasaga Beach in the County of Simcoe, formerly in the Township of Flos in the County of Simcoe, and being composed of part of Broken Lots 21 and 22 in Concession X designated as Parts 1, 2, 21 and 22 on a plan deposited in the Land Registry Office for the Registry Division of Simcoe (No. 51) as Number R-984.
2. Those parcels of land situate in the Town of Wasaga Beach in the County of Simcoe, formerly in the Township of Flos in the County of Simcoe, and being composed of part of Lot 26 in Concession IX designated as Parts 1, 2 and 3 on a plan deposited in the Land Registry Office for the Registry Division of Simcoe (No. 51) as Number R-908.
3. That parcel of land situate in the Town of Wasaga Beach in the County of Simcoe, formerly in the Township of Flos in the County of Simcoe, and being composed of all that part of Lot 26 in Concession IX more particularly described as follows:

Beginning at a point in the easterly limit of the said Lot 26 distant 1,811 feet measured north 31° 37' west along the said easterly limit from the southeasterly angle of the said Lot;

Thence north 31° 37' west along the said easterly limit 86 feet to the southerly limit of a plan registered in the Land Registry Office for the Registry Division of Simcoe (No. 51) as Number 1478;

Thence south 59° 16' 30" west along the said southerly limit 200 feet;

Thence south 31° 37' east 86 feet;

Thence north 59° 16' 30" east 200 feet to the place of beginning. O. Reg. 664/76, s. 1.

JOHN R. RHODES  
*Minister of Housing*

Dated at Toronto, this 11th day of August, 1976.

## THE PLANNING ACT

### O. Reg. 665/76.

Order made under section 29*a* of

The Planning Act.

Made—August 11th, 1976.

Filed—August 17th, 1976.

## REGULATION MADE UNDER THE PLANNING ACT

### ORDER MADE UNDER SECTION 29*a* OF THE PLANNING ACT

1. A contravention, before the 19th day of March, 1973, of section 29 of *The Planning Act* or a predecessor thereof or of a by-law passed under a predecessor of the said section or of an Order made under clause *b* of subsection 1 of section 27, as it existed on the 25th day of June, 1970, of *The Planning Act*, being chapter 296 of the Revised Statutes of Ontario, 1960, or a predecessor thereof does not have and shall be deemed never to have had the effect of preventing the conveyance or creation of any interest in the following parcels of land:

1. That parcel of land situate in the Township of Percy in the County of Northumberland being composed of that part of Lot 14 in Concession IV designated as Part 14 according to a plan deposited in the Land Registry Office for the Registry Division of Northumberland East (No. 38) as Number RD-47.
2. That parcel of land situate in the Township of Percy in the County of Northumberland being composed of that part of Lot 13 in Concession IV designated as Part 85 according to a plan deposited in the Land Registry Office for the Registry Division of Northumberland East (No. 38) as Number RD-46.
3. That parcel of land situate in the Township of Percy in the County of Northumberland being composed of that part of Lot 14 in Concession IV designated as Part 61 according to a plan deposited in the Land Registry Office for the Registry Division of Northumberland East (No. 38) as Number RD-47. O. Reg. 665/76, s. 1.

JOHN R. RHODES  
*Minister of Housing*

Dated at Toronto, this 11th day of August, 1976.



### THE PLANNING ACT

O. Reg. 666/76.

Order made under section 29a of  
The Planning Act.

Made—August 11th, 1976.

Filed—August 17th, 1976.

### REGULATION MADE UNDER THE PLANNING ACT

#### ORDER MADE UNDER SECTION 29a OF THE PLANNING ACT

1. A contravention, before the 19th day of March, 1973, of section 29 of *The Planning Act* or a predecessor thereof or of a by-law passed under a predecessor of the said section or of an Order made under clause *b* of subsection 1 of section 27, as it existed on the 25th day of June, 1970, of *The Planning Act*, being chapter 296 of the Revised Statutes of Ontario, 1960, or a predecessor thereof does not have and shall be deemed never to have had the effect of preventing the conveyance or creation of any interest in the following parcel of land:

That parcel of land situate in the Township of Cavan in the County of Peterborough, formerly in the County of Durham, and being composed of those parts of lots 9, 10 and 11 in Concession VIII designated as Lot 24 according to a Registrar's Compiled Plan deposited in the Land Registry Office for the Registry Division of Durham East (No. 9) as Number 118. O. Reg. 666/76, s. 1.

JOHN R. RHODES  
*Minister of Housing*

Dated at Toronto, this 11th day of August, 1976.

(8704)

36

### THE PLANNING ACT

O. Reg. 667/76.

Order made under section 29a of  
The Planning Act.

Made—August 11th, 1976.

Filed—August 17th, 1976.

### REGULATION MADE UNDER THE PLANNING ACT

#### ORDER MADE UNDER SECTION 29a OF THE PLANNING ACT

1. A contravention, before the 19th day of March, 1973, of section 29 of *The Planning Act* or a

predecessor thereof or of a by-law passed under a predecessor of the said section or of an Order made under clause *b* of subsection 1 of section 27, as it existed on the 25th day of June, 1970, of *The Planning Act*, being chapter 296 of the Revised Statutes of Ontario, 1960, or a predecessor thereof does not have and shall be deemed never to have had the effect of preventing the conveyance or creation of any interest in the following parcel of land:

That parcel of land situate in the Borough of Etobicoke in The Municipality of Metropolitan Toronto, composed of part of Lot 20 in Concession III fronting the Humber River more particularly described as follows:

Beginning at a point in the interior of the said Lot 20 which said place of beginning may be located as follows:

Commencing at the northwesterly angle of the said Lot 20;

Thence north 72° 25' 40" east along the northerly limit of the said Lot 550 feet to an iron bar planted;

Thence south 18° 15' 40" east 350 feet to an iron bar;

Thence south 72° 25' 40" west 275 feet to an iron bar marking the place of beginning of the herein described parcel of land;

Thence north 72° 25' 40" east 125 feet to an iron bar;

Thence south 18° 15' 40" east 263.39 feet to an iron bar planted in the northerly limit of Meteor Drive as established by By-law Number 15326 of the said Borough;

Thence south 72° 24' 50" west along the said northerly limit 125 feet to an iron bar;

Thence north 18° 15' 40" west 263.41 feet to the place of beginning. O. Reg. 667/76, s. 1.

JOHN R. RHODES  
*Minister of Housing*

Dated at Toronto, this 11th day of August, 1976.

(8705)

36

### THE PLANNING ACT

O. Reg. 668/76.

Order made under section 29a of  
The Planning Act.

Made—August 11th, 1976.

Filed—August 17th, 1976.

REGULATION MADE UNDER  
THE PLANNING ACTORDER MADE UNDER SECTION 29a OF  
THE PLANNING ACT

1. A contravention, before the 19th day of March, 1973, of section 29 of *The Planning Act* or a predecessor thereof or of a by-law passed under a predecessor of the said section or of an Order made under clause *b* of subsection 1 of section 27, as it existed on the 25th day of June, 1970, of *The Planning Act*, being chapter 296 of the Revised Statutes of Ontario, 1960, or a predecessor thereof does not have and shall be deemed never to have had the effect of preventing the conveyance or creation of any interest in the following parcel of land:

That parcel of land situate in the Township of Cramahe in the County of Northumberland and being that part of Lot 27 in Concession X designated as Part 6 on a Plan deposited in the Land Registry Office for the Registry Division of Northumberland East (No. 38) as Number 23. O. Reg. 668/76, s. 1.

JOHN R. RHODES  
*Minister of Housing*

Dated at Toronto, this 11th day of August, 1976.

(8706)

36

## THE BUILDING CODE ACT, 1974

O. Reg. 669/76.

General.

Made—August 11th, 1976.

Filed—August 17th, 1976.

REGULATION TO AMEND  
ONTARIO REGULATION 925/75  
MADE UNDER  
THE BUILDING CODE ACT, 1974

1. Subsections 2.9.2 and 2.9.3 of Ontario Regulation 925/75 are revoked and the following substituted therefor:

2.9.2 A building intended for farming purposes and not intended for residential occupancy is exempt from compliance with the requirement of a permit for construction in a municipality where the council of the municipality has not passed a by-law prescribing a class of permits for the construction of such buildings.

2.9.3 Sentence 4.1.1.2.(1) applies to a building constructed on a farm for farming purposes and not intended for residential occupancy.

2. Section 2.11 of the said Regulation is revoked and the following substituted therefor:

2.11 Where the council of a municipality assigns to an inspector who is the chief of the fire department of the municipality specific responsibility for the enforcement of any portion of this Regulation respecting fire safety matters, the chief official shall not issue a permit to construct a building unless the inspector approves as complying with such portion of this Regulation the drawings submitted with the application for the permit.

(8708)

36

THE VITAL STATISTICS ACT

O. Reg. 670/76.

General.

Made—August 11th, 1976.

Filed—August 17th, 1976.

This Regulation does not come into force until The Vital Statistics Amendment Act, 1976, S.O. 1976, c. 40, is proclaimed in force. (See R.S.O. 1970, c. 225, s. 5).

REGULATION TO AMEND REGULATION 820 OF REVISED REGULATIONS OF ONTARIO, 1970 MADE UNDER THE VITAL STATISTICS ACT

1. Section 3 of Regulation 820 of Revised Regulations of Ontario, 1970 is amended by adding thereto the following subsection:

(4) A request under subsection 11 of section 6 of the Act shall be in Form 36. O. Reg. 670/76, s. 1.

2. The said Regulation is amended by adding thereto the following Form:

Form 36

The Vital Statistics Act

REQUEST TO REGISTER A CHILD IN A HYPHENATED OR COMBINED NAME

We, ..... and (full name of father)

(full name of mother)

of ..... (full address)

parents of ..... (given name of child)

who was born at ..... in the Province of Ontario, on

the ..... day of ....., A.D. 19..... hereby request, pursuant to subsection 11 of section 6 of The Vital Statistics Act, that the child named above be registered in the:

Surname of the father .....

followed by

Surname of the mother.....

and that such surnames be hyphenated/combined and that

the child be registered as .....

(given names) (surname)

Dated at ..... in the Province of ..... this ..... day of ....., A.D. 19.....

(mother)

(father)

NOTE: This Form must accompany Form 2, Form 32 or Forms 33 and 34, where applicable.

### THE PLANNING ACT

#### O. Reg. 671/76.

Restricted Areas—All lands within the Township of Mersea in the County of Essex.

Made—August 13th, 1976.

Filed—August 17th, 1976.

### REGULATION TO AMEND ONTARIO REGULATION 276/74 MADE UNDER THE PLANNING ACT

1. Ontario Regulation 276/74 is amended by adding thereto the following section:

9. Notwithstanding any other provision of this Order, the land described in Schedule 4 may be used for the erection and use thereon of a sixty-unit resort motor hotel, including a 100-seat convention centre and buildings and structures accessory to the resort motor hotel, provided that:

1. Any habitable building on the site shall be not less than 350 feet from the top of the bank of Sturgeon Creek.
2. The minimum ground floor elevation shall be 580 feet Canadian Geodetic Datum and no opening to any building shall be permitted below that elevation. O. Reg. 671/76, s. 1.

2. The said Regulation is further amended by adding thereto the following Schedule:

#### Schedule 4

That parcel of land situate in the Township of Mersea in the County of Essex, composed of part of Lot 11 in Concession B more particularly described as follows:

Premising that the bearing of the easterly limit of the Bevel Line Road is north 2° 55' east and relating all bearings herein thereto;

Beginning at a place in the easterly limit of the said Bevel Line Road distant 1,321.58 feet north 2° 55' east from its intersection with the southerly limit of the said Road;

Thence continuing north 2° 55' east 300 feet;

Thence south 69° 50' east 1,015.23 feet to the line between the east and west halves of the said Lot 11;

Thence south 3° 16' 30" west along the last-mentioned line 299.40 feet to its intersection with the line drawn south 69° 50' east from the place of beginning;

Thence north 69° 50' west 1,013.31 feet to the place of beginning.

Excepting therefrom the lands acquired by The Corporation of the County of Essex for the widening of the Bevel Line Road by an Instrument registered in the Land Registry Office for the Registry Division of Essex (No. 12) as Number 359414. O. Reg. 671/76, s. 2.

JOHN R. RHODES  
*Minister of Housing*

Dated at Toronto, this 13th day of August, 1976.

(8710)

36

### THE PLANNING ACT

#### O. Reg. 672/76.

Restricted Areas—County of Frontenac, Township of Bedford.

Made—August 13th, 1976.

Filed—August 17th, 1976.

### REGULATION TO AMEND ONTARIO REGULATION 218/75 MADE UNDER THE PLANNING ACT

1. Section 2 of Ontario Regulation 218/75 is revoked and the following substituted therefor:

2. This Regulation applies to all the lands in the Township of Bedford in the County of Frontenac except those parcels more particularly described as follows:

(a) That part of Lot 22 in Concession IV lying northerly and northeasterly of lots 11 and 12 in Block H according to a Plan registered in the Land Registry Office for the Registry Division of Frontenac as Number 1593;

(b) Those parts of Lot 23 in Concession IV forming part of a peninsula or island in Bob's Lake known as Badour Island and that part of the said Lot more particularly described as follows:

Beginning at the southeasterly corner of the said Lot;

Thence westerly along the southerly limit of the said Lot to the easterly limit of Bob's Lake;

Thence northerly along the shore of Bob's Lake to the northerly limit of the said Lot;

Thence easterly along the northerly limit of the said Lot to the northeasterly corner of the said Lot;

Thence southerly along the easterly limit of the said Lot to the place of beginning.

- (c) That part of Lot 22 in Concession V more particularly described as follows:

Beginning at the northwesterly corner of the said Lot;

Thence southerly along the westerly limit of the said Lot to the westerly limit of Green Bay in Bob's Lake;

Thence northerly along the said westerly limit to the northerly limit of the said Lot;

Thence westerly along the said northerly limit to the place of beginning.

- (d) That part of Lot 23 in Concession V more particularly described as follows:

Beginning at the northwesterly corner of the said Lot;

Thence southerly along the westerly limit of the said Lot to the southwesterly corner of the said Lot;

Thence easterly along the southerly limit of the said Lot to the westerly limit of Green Bay in Bob's Lake;

Thence northerly following the said westerly limit and all its turnings to the northerly limit of the said Lot;

Thence westerly along the said limit to the place of beginning.

- (e) That part of Lot 24 in Concession V more particularly described as follows:

Beginning at the southwesterly corner of the said Lot;

Thence easterly along the southerly limit of the said Lot to the westerly limit of Green Bay in Bob's Lake;

Thence northerly following the said westerly limit and all its turnings to the northerly limit of the said Lot;

Thence west along the southwesterly limit to the easterly limit of Bob's Lake;

Thence southerly following the said easterly limit and all its turnings to the westerly limit of the said Lot;

Thence southerly along the said westerly limit to the place of beginning.

- (f) That part of Lot 25 in Concession V forming part of a peninsula of land lying between Bob's Lake and Green Bay in Bob's Lake. O. Reg. 672/76, s. 1.

JOHN R. RHODES  
*Minister of Housing*

Dated at Toronto, this 13th day of August, 1976.

(8712)

36

### THE PLANNING ACT

O. Reg. 673/76.

Restricted Areas—County of Kent,  
Township of Harwich.  
Made—August 13th, 1976.  
Filed—August 17th, 1976.

### REGULATION TO AMEND ONTARIO REGULATION 11/73 MADE UNDER THE PLANNING ACT

1. Ontario Regulation 11/73 is amended by adding thereto the following section:

14. Notwithstanding any other provision of this Order, the land described in Schedule 8 may be used for the erection and use thereon of buildings and structures for the manufacture, sale, servicing and storage of agricultural implements and equipment. O. Reg. 673/76, s. 1.

2. The said Regulation is further amended by adding thereto the following Schedule:

#### Schedule 8

That parcel of land in the Township of Harwich in the County of Kent, composed of that part of Lot 12 in Concession I, W.C.R., designated as Part 1 on a Reference Plan deposited in the Land Registry Office for the Registry Division of Kent (No. 24) as Number 24R-1143. O. Reg. 673/76, s. 2.

JOHN R. RHODES  
*Minister of Housing*

Dated at Toronto, this 13th day of August, 1976.

(8712)

36

### THE PLANNING ACT

#### O. Reg. 674/76.

Restricted Areas—County of Peterborough, Township of North Monaghan.  
Made—August 13th, 1976.  
Filed—August 17th, 1976.

### REGULATION TO AMEND ONTARIO REGULATION 66/73 MADE UNDER THE PLANNING ACT

1. Ontario Regulation 66/73 is amended by adding thereto the following section:

**23.** Notwithstanding any other provision of this Order, the land described in Schedule 13 may be used for the offices of a real estate agency and uses accessory thereto. O. Reg. 674/76, s. 1.

2. The said Regulation is further amended by adding thereto the following Schedule:

#### Schedule 13

That parcel of land situate in the Township of North Monaghan in the County of Peterborough and being composed of part of the west half of Lot 1 in Concession VIII more particularly described as follows:

Bearings herein are astronomical and are referred to the meridian through the northwesterly angle of Lot 16 in Concession VI of the Township of Cavan;

Beginning at a place in the easterly limit of those parts of the King's Highway known as Nos. 28 and 7A according to a Plan deposited in the Land Registry Office for the Registry Division of Peterborough (No. 45) as Number 78173 which said place is distant 318 feet measured on a course south 16° 53' 50" east from a point in the northerly limit of the said Lot 1 distant 24.38 feet measured easterly along the said northerly limit from the northwesterly angle of the said Lot;

Thence easterly parallel to the said northerly limit 943 feet to the boundary between the east and west halves of the said Lot;

Thence southerly parallel to the westerly limit of the said Lot 677 feet to the centre line of the Cavanville Creek;

Thence in a general westerly direction along the said centre line to the said easterly limit of the said part of King's Highway;

Thence north 16° 53' 30" west along the said easterly limit 671 feet to the place of beginning. O. Reg. 674/76, s. 2.

JOHN R. RHODES  
Minister of Housing

Dated at Toronto, this 13th day of August, 1976.

(8713)

36

### THE PLANNING ACT

#### O. Reg. 675/76.

Restricted Areas—The Regional Municipality of York, Town of Markham.  
Made—August 13th, 1976.  
Filed—August 17th, 1976.

### REGULATION TO AMEND ONTARIO REGULATION 104/72 MADE UNDER THE PLANNING ACT

1. Ontario Regulation 104/72 is amended by adding thereto the following sections:

**43.** Notwithstanding any other provision of this Order, the land described in Schedule 37 may be used for the erection and use thereon of one single-family dwelling provided the existing dwelling now on the land is demolished. O. Reg. 675/76, s. 1, *part*.

**44.** Notwithstanding any other provision of this Order, the land described in Schedule 38 may be used for the erection and use thereon of single-family dwellings and buildings and structures accessory thereto provided the land is developed in accordance with a registered plan of subdivision. O. Reg. 675/76, s. 1, *part*.

2. The said Regulation is further amended by adding thereto the following Schedules:

#### Schedule 37

That parcel of land situate in the Town of Markham in The Regional Municipality of York, formerly in the Township of Markham in the County of York, more particularly described as follows:

Beginning at a place in the northerly limit of Lot 5 in Concession IX measured north 72° 50' 20" east 929.33 feet therealong from the northwesterly angle of the said Lot;

Thence north 72° 50' 20" east along the said northerly limit 200 feet to a point;

Thence south 22° 25' east 120 feet to a point;

Thence south 72° 50' 20" west 200 feet to a point;

Thence north 22° 25' west 120 feet to the place of beginning. O. Reg. 675/76, s. 2, *part*.

#### Schedule 38

That parcel of land situate in the Town of Markham in The Regional Municipality of York, formerly in the Township of Markham in the County of York, composed of part of Lot 22 in Concession V more particularly described as follows:

Premising that the bearings herein are referred to the bearing north 9° 56' 40" west of the westerly limit of the said Lot 22;

Commencing at an iron bar planted in the southerly limit of Lot 21 distant 704.52 feet measured on a course north 72° 53' 50" east from the southwesterly angle of the said Lot 21;

Thence north 9° 55' 40" west 1,300 feet, more or less, to a point in the southerly limit of the said Lot 22, being the place of beginning;

Thence continuing north 9° 55' 40" west 262.86 feet to an iron bar planted;

Thence north 72° 48' 50" east 665.75 feet to an iron bar;

Thence south 9° 55' 40" east 262.86 feet, more or less, to the southerly limit of the said Lot 22;

Thence westerly along the southerly limit of the said Lot 665.75 feet to the place of beginning. O. Reg. 675/76, s. 2, *part*.

JOHN R. RHODES  
*Minister of Housing*

Dated at Toronto, this 13th day of August, 1976.

(8714) 36

#### THE PLANNING ACT

##### O. Reg. 676/76.

Restricted Areas—County of Ontario  
(now The Regional Municipality of  
Durham), Township of Pickering  
(now Town of Ajax).

Made—August 13th, 1976.

Filed—August 17th, 1976.

#### REGULATION TO AMEND ONTARIO REGULATION 102/72 MADE UNDER THE PLANNING ACT

1. Ontario Regulation 102/72 is amended by adding thereto the following section:

40. Notwithstanding any other provision of this Order, the land described in Schedule 28 may be used for the erection and use thereon of buildings for the sale and servicing of motor vehicles and buildings and structures accessory thereto, provided the following requirement is met:

Minimum front, side  
and rear yards 25 feet

O. Reg. 676/76, s. 1.

2. The said Regulation is further amended by adding thereto the following Schedule:

#### Schedule 28

That parcel of land situate in the Town of Pickering in The Regional Municipality of Durham, formerly in the Township of Pickering in the County of Ontario, being composed of part of Lot 3 in Concession VI more particularly described as follows:

Premising that the southerly limit of the said Lot has a bearing of north 70° 26' east and relating all bearings herein thereto;

Beginning at a place in the southerly limit of the said Lot distant 175 feet measured south 70° 26' west from the southeasterly angle of the said Lot;

Thence south 70° 26' west along the said southerly limit 162.56 feet to a point;

Thence south 73° 06' 40" west along the northerly limit of that part of the King's Highway known as No. 7 a distance of 323.67 feet to a point;

Thence north 19° 34' west 258.83 feet to a point;

Thence north 70° 26' east 460.43 feet to a point;

Thence south 18° 34' 30" east 154.07 feet to a point;

Thence north 71° 57' east 31.31 feet to a point;

Thence south 18° 04' east 119.17 feet to the place of beginning. O. Reg. 676/76, s. 2.

JOHN R. RHODES  
*Minister of Housing*

Dated at Toronto, this 13th day of August, 1976.

(8715) 36

#### THE EDUCATION ACT, 1974

##### O. Reg. 677/76.

Connell and Ponsford District School  
Area.

Made—August 11th, 1976.

Filed—August 18th, 1976.

REGULATION MADE UNDER  
THE EDUCATION ACT, 1974

CONNELL AND PONSFORD DISTRICT  
SCHOOL AREA

1. The part of the Improvement District of Pickle Lake in the Patricia Portion of the Territorial District of Kenora that is not within Connell and Ponsford District School Area is added to such district school area. O. Reg. 677/76, s. 1.

2. The portion of Connell and Ponsford District School Area that is in the Geographic Township of McCullagh in the Patricia Portion of the Territorial District of Kenora, being all that portion of such district school area that is not in the Improvement District of Pickle Lake, is detached from Connell and Ponsford District School Area and formed into a new district school area. O. Reg. 677/76, s. 2.

(8724)

36

THE CROP INSURANCE ACT (ONTARIO)

O. Reg. 678/76.

Crop Insurance Plan for Flue-Cured  
Tobacco.

Made—June 23rd, 1976.

Approved—August 11th, 1976.

Filed—August 18th, 1976.

REGULATION MADE UNDER  
THE CROP INSURANCE ACT (ONTARIO)

CROP INSURANCE PLAN FOR FLUE-CURED  
TOBACCO

1. The plan in the Schedule is established for the insurance within Ontario of flue-cured tobacco. O. Reg. 678/76, s. 1.

2. Ontario Regulations 215/73, 362/74, 386/75 and 668/75 are revoked. O. Reg. 678/76, s. 2.

Schedule

*The Crop Insurance Act (Ontario)*

PLAN

1. This plan may be cited as "The Ontario Crop Insurance Plan for Flue-cured Tobacco".

2. The purpose of this plan is to provide for insurance against a loss resulting from one or more of the perils designated in section 4.

INTERPRETATION

3. In this plan,

- (a) "allotted poundage" means the total number of pounds of tobacco authorized by The Ontario Flue-cured Tobacco Growers' Marketing Board to be marketed by the insured person for the crop year;
- (b) "contract price" means the minimum average price per pound agreed upon by The Ontario Flue-cured Tobacco Growers' Marketing Board and the processors;
- (c) "flue-cured tobacco" means tobacco grown in Ontario under authorization of The Ontario Flue-cured Tobacco Growers' Marketing Board.

DESIGNATION OF PERILS

4. The following are designated as perils for the purposes of this plan:

- 1. Drought.
- 2. Excessive moisture.
- 3. Excessive rainfall.
- 4. Flood.
- 5. Frost.
- 6. Hail.
- 7. Insect infestation.
- 8. Plant disease.
- 9. Wind.

DESIGNATION OF CROP YEAR

5. The crop year for flue-cured tobacco is the period from the 1st day of March in any year to the 31st day of May in the calendar year next following.

CONTRACT OF INSURANCE

6. For the purposes of this plan, the entire contract of insurance for flue-cured tobacco shall be deemed to be comprised of,

- (a) the contract of insurance in the form prescribed by Regulation 156 of Revised Regulations of Ontario, 1970;
- (b) an endorsement for flue-cured tobacco in Form 1;
- (c) the application or applications for insurance in Form 2 or 3, as the case may be;
- (d) a questionnaire in Form 4; and



(e) an amendment to any document referred to in clause a, b, c or d agreed upon in writing.

7. An application for insurance shall,

- (a) in the case of an owner with a sharegrower, be in Form 2;
- (b) in the case of a sharegrower, be in Form 3;
- (c) in the case of an owner ~~growing~~ his own crop, be in Form 2 or 3 or both of them, as the case may be;
- (d) be accompanied by a premium deposit of at least \$100 unless the applicant authorizes payment of the premium by The Ontario Flue-cured Tobacco Growers' Marketing Board; and
- (e) be filed with the Commission not later than the 15th day of May first occurring in the crop year in respect of which it is made or not later than such other date as may be determined from time to time by the Commission.

#### DURATION OF CONTRACT

8.—(1) A contract of insurance shall be in force for the crop year in respect of which it is made unless it is terminated in accordance with the regulations.

(2) Notwithstanding subsection 1, the contract does not insure against and no indemnity shall be paid in respect of any loss or damage which occurs prior to noon on the 20th day of May first occurring in the crop year.

(3) Notwithstanding subsections 1 and 2, for the crop year commencing in 1976, the contract does not insure against and no indemnity shall be paid in respect of any loss or damage which occurs prior to noon on the 15th day of June.

#### COVERAGE

9.—(1) The coverage provided in each crop year under Section A or B of the endorsement shall be computed by the Commission and shall not exceed 80 per cent of the allotted poundage multiplied by 50 per cent of the contract price.

(2) Notwithstanding subsection 1, where the crop is insured under Section B of the endorsement, any benefit paid for hail damage may be paid in addition to the coverage otherwise provided.

#### LIABILITY

10. The maximum amount for which the Commission is liable for a loss under a contract of insurance shall be the amount obtained by multi-

plying 80 per cent of the allotted poundage by one-half the contract price per pound.

#### PREMIUMS

11.—(1) The premium payable by an insured person is,

(a) where the crop is insured under Section A of the endorsement, 85 cents per 100 pounds for the first 50,000 pounds of coverage, decreasing by one cent per 100 pounds for each 5,000 pounds of increase in coverage until a minimum rate of 65 cents per 100 pounds, applicable to any further coverage, is attained; and

(b) where the crop is insured under Section B of the endorsement, 65 cents for each 100 pounds of coverage.

(2) The premiums prescribed by subsection 1 are in addition to any payments in respect of premiums made by the Government of Canada under the *Crop Insurance Act* (Canada). O. Reg. 678/76, Sched.

#### Form 1

#### *The Crop Insurance Act (Ontario)*

#### FLUE-CURED TOBACCO ENDORSEMENT

WHEREAS the insured person has applied for crop insurance for flue-cured tobacco under The Ontario Crop Insurance Plan for Flue-cured Tobacco, hereinafter referred to as "the plan";

NOW THEREFORE, subject to *The Crop Insurance Act (Ontario)* and the regulations made thereunder, the contract of insurance between The Crop Insurance Commission of Ontario and the insured person is hereby extended to cover flue-cured tobacco.

#### GENERAL TERMS AND CONDITIONS

1.—(1) Where the insured person is an owner with a sharegrower, he is eligible for insurance coverage only under Section A in respect of share-cropped allotment.

(2) Where the insured person is an owner who grows his own crop, he is eligible for insurance coverage under Sections A and B.

(3) Where the insured person himself grows all or part of his allotment, in order to obtain insurance under Section A, he must insure all his allotted poundage under a single contract.

(4) Where the insured person is a sharegrower, he is eligible for insurance coverage only under Section B.

2.—(1) It shall be the responsibility of the insured person to establish that sufficient acreage has been

planted to yield the allotted poundage under normal growing conditions.

(2) Where, in the opinion of the Commission the insured person has not planted sufficient acreage to yield the allotted poundage under normal growing conditions, the insurance coverage and indemnity payable shall be reduced proportionately.

3. All acreage planted to flue-cured tobacco in a crop year shall be harvested unless the Commission, upon application therefor in writing, consents in writing to,

- (a) the use of the planted acreage or any part thereof for another purpose; or
- (b) the abandonment or destruction of the insured crop or any part thereof.

#### EVALUATION OF LOSS

4. For the purpose of determining the loss in production of flue-cured tobacco in a crop year and the indemnity payable therefor, the value of the crop shall progress through the stages prescribed in Sections A and B.

#### SECTION A

##### STAGE 1

5.—(1) Stage 1 comprises the period from the commencement of planting or noon of the 20th day of May first occurring in the crop year, whichever is the later, to noon of the 20th day of June in the crop year.

(2) Where loss or damage occurs in Stage 1, the Commission, upon application therefor in writing by the insured person, may consent in writing to the use of the damaged acreage for any other purpose or to the abandonment or destruction of the insured crop on such damaged acreage and, in such case, the Commission shall determine the number of damaged acres.

(3) Where the damaged acreage is replanted to the insured crop pursuant to Section B, the contract of insurance shall continue to apply to such replanted acreage.

(4) Where the damaged acreage is used for any other purpose or the insured crop is abandoned or destroyed in accordance with subparagraph 2, the amount of loss that shall be taken into account in the final adjustment of loss in respect of the total planted acreage shall be calculated by multiplying 40 per cent of the allotted poundage applicable to the damaged acreage by one-half the contract price per pound.

(5) Where the damaged acreage is not used for any other purpose or the crop is not abandoned or destroyed after the Commission has consented

thereto, the amount of loss calculated under subparagraph 4 shall not be taken into account in the final adjustment of loss.

(6) Notwithstanding any application made in writing by the insured person under this paragraph, the Commission may, where loss or damage occurs in Stage 1, notify the insured person in writing that it intends to terminate the insurance coverage on such damaged acreage and to calculate the amount of loss in the manner prescribed in subparagraph 4 with respect to such damaged acreage and, where notice of such intention has been given, the Commission shall calculate accordingly the amount of loss to be taken into account in the final adjustment of loss and the value of the insured crop on such damaged acreage shall not progress beyond Stage 1.

##### STAGE 2

6.—(1) Stage 2 commences at noon on the 20th day of June in the crop year and ends with the completion of harvesting.

(2) Where loss or damage occurs in Stage 2, the Commission, upon application therefor in writing by the insured person, may consent in writing to the abandonment or destruction of the insured crop on such damaged acreage and, in such case, the Commission shall determine the number of damaged acres and the potential production thereof.

(3) Where the insured crop is abandoned or destroyed in accordance with subparagraph 2, the amount of loss that shall be taken into account in the final adjustment of loss in respect of the total planted acreage shall be calculated by multiplying 80 per cent of the allotted poundage applicable to the damaged acreage less any potential production determined under subparagraph 2 by one-half the contract price per pound.

(4) Where the crop is not abandoned or destroyed after the Commission has consented thereto, the amount of loss calculated under subparagraph 3 shall not be taken into account in the final adjustment of loss.

(5) Subject to subparagraph 6, where,

- (a) one-half of the total gross income from the harvested acreage; or
- (b) the actual production from the harvested acreage multiplied by one-half the contract price per pound,

is less than the insurance coverage of the insured person, the amount of loss that shall be taken into account in the final adjustment of loss shall be calculated by subtracting the lesser of the amounts calculated under clause *a* or *b* from the insurance coverage.

(6) The amount of loss calculated under subparagraph 5 shall be reduced by the rental value of any poundage allotment disposed of by the insured person, the amount of which shall be calculated by the Commission on the basis of the prevailing price in the industry less 5 cents per pound.

## SECTION B

## STAGE 1

7.—(1) Stage 1 comprises the period from the commencement of planting or noon of the 20th day of May occurring first in the crop year, whichever is the later, to noon of the 20th day of June in the crop year.

(2) Where loss or damage occurs in Stage 1, the Commission upon application therefor in writing by the insured person may consent in writing to,

- (a) one replanting of the damaged acreage and, in such case, the replanting shall be completed not later than the 20th day of June in the crop year or not later than such other date as may be determined from time to time by the Commission; or
- (b) the use of the damaged acreage for any other purpose or to the abandonment or destruction of the insured crop on such damaged acreage and, in such case, the Commission shall determine the number of damaged acres.

(3) Where the damaged acreage is replanted to the insured crop in accordance with clause *a* of subparagraph 2, the contract of insurance shall continue to apply to such replanted acreage.

(4) Where the damaged acreage is used for any other purpose or the insured crop is abandoned or destroyed in accordance with clause *b* of subparagraph 2, the amount of loss that shall be taken into account in the final adjustment of loss in respect of the total planted acreage shall be calculated by multiplying 40 per cent of the allotted poundage applicable to the damaged acreage by one-half the contract price per pound.

(5) Where the damaged acreage is not used for any other purpose or the crop is not abandoned or destroyed after the Commission has consented thereto, the amount of loss calculated under subparagraph 4 shall not be taken into account in the final adjustment of loss.

(6) Notwithstanding any application made in writing by the insured person under this paragraph, the Commission may, where loss or damage occurs in Stage 1, notify the insured person in writing that it intends to terminate the insurance coverage on such damaged acreage and to calculate the amount of loss in the manner prescribed in subparagraph 4 with respect to such damaged acreage

and, where notice of such intention has been given, the Commission shall calculate accordingly the amount of loss to be taken into account in the final adjustment of loss and the value of the insured crop on such damaged acreage shall not progress beyond Stage 1.

## STAGE 2

8.—(1) Stage 2 commences at noon on the 20th day of June in the crop year and ends with the completion of harvesting.

(2) Where loss or damage occurs in Stage 2, the Commission, upon application therefor in writing by the insured person, may consent in writing to the abandonment or destruction of the insured crop on such damaged acreage and, in such case, the Commission shall determine the number of damaged acres and the potential production thereof.

(3) Where the insured crop is abandoned or destroyed in accordance with subparagraph 2, the amount of loss that shall be taken into account in the final adjustment of loss in respect of the total planted acreage shall be calculated by multiplying 80 per cent of the allotted poundage applicable to the damaged acreage less any potential production determined under subparagraph 2 by one-half the contract price per pound.

(4) Where the crop is not abandoned or destroyed after the Commission has consented thereto, the amount of loss calculated under subparagraph 3 shall not be taken into account in the final adjustment of loss.

(5) Where, upon completion of harvesting,

- (a) one-half of the total gross income from the harvested acreage; or
- (b) the actual production from the harvested acreage multiplied by one-half the contract price per pound,

is less than the insurance coverage of the insured person, the amount of loss that shall be taken into account in the final adjustment of loss shall be calculated by subtracting the lesser of the amounts calculated under clause *a* or *b* from the insurance coverage.

9. In every loss calculation made under Section B, where the actual production is less than 80 per cent of the allotted poundage, the amount of loss so calculated shall be reduced by 25 cents for each pound by which the actual production falls short of 80 per cent of the allotted poundage.

## HAIL DAMAGE BENEFIT

10.—(1) Where the actual yield in pounds of any crop insured under Section B is reduced by hail damage below the allotted poundage, the Commis-

sion may pay a hail damage benefit and may adjust the actual yield and in such case the yield to count may be calculated according to the following formula:

(percentage of allotted poundage attained — 36) / 64 x allotted poundage

(2) The hail damage benefit payable under subparagraph 1 shall be the amount by which the actual yield exceeds the yield to count calculated at the rate of 25 cents per pound.

FINAL ADJUSTMENT OF LOSS FOR TOTAL PLANTED ACREAGE

11. The total indemnity payable in the final adjustment of loss shall be the sum of all Section A and Section B loss calculations but where,

(a) the actual production of any harvested acreage; or

(b) the potential production of any unharvested acreage,

exceeds the insurance coverage for such acreage, the indemnity otherwise payable for a loss in production shall be reduced by the amount obtained by multiplying such excess by one-half the contract price per pound.

IN WITNESS WHEREOF The Crop Insurance Commission of Ontario has caused this endorsement to be signed by its general manager but the same shall not be binding upon the Commission until countersigned by a duly authorized representative thereof.

Countersigned and dated at .....

this ..... day of ....., 19.....

..... Duly Authorized Representative General Manager

O. Reg. 678/76, Form 1.

Form 2

The Crop Insurance Act (Ontario)

SECTION "A"

APPLICATION AND FINAL ACREAGE REPORT FOR CROP INSURANCE ON FLUE-CURED TOBACCO

NOTE: This application is for the owner portion (Section A) of the plan. If you are an owner growing your own crop you may apply for section B as well (use section B application). If you are a sharegrower you may apply under section B only.

(contract no.) (name of person, corporation or partnership and if partnership, name of all partners)

(address) (city) (postal code) (telephone no.)

(county) (township) (homefarm lot and concession no.)

Tobacco is to be grown on the following farm(s) this year:

Table with 4 columns: Marketing Board Farm No.(s), 1976 Poundage Allotment, Acreage Planted, Name of Sharegrower. Includes a Total row at the bottom.

**ASSIGNMENT OF INDEMNITY:**

Please make loss, if any, payable jointly to the applicant and:

(Name: Bank)

(address)

I hereby authorize the Marketing Board to release the production records for the last 5 years on the above farm numbers.

**METHOD OF PAYMENT (choose only one)**

I enclose \$100.00 deposit premium with this application and will pay the balance of premium upon receipt of invoice.

(date)

(signature of applicant)

OR

Please deduct the full premium from the proceeds received on the sale of this crop. I hereby authorize the Board to make this deduction

(date)

(signature of applicant)

O. Reg. 678/76, Form 2.

**Form 3**

*The Crop Insurance Act (Ontario)*

**SECTION "B"**

**APPLICATION AND FINAL ACREAGE REPORT FOR CROP INSURANCE ON FLUE-CURED TOBACCO**

**NOTE:** This application is for the grower portion (Section B) of the plan. If you are an owner growing your own crop you may apply for section A as well. (Use section A application). If you are an owner with sharegrower, you may apply for section A only.

.....  
 (contract no.) (name of person, corporation or partnership and if partnership, names of all partners)

.....  
 (address) (city) (postal code) (telephone no.)

.....  
 (county) (township) (homefarm lot and concession no.)

Tobacco is to be grown on the following farm(s) this year:

Marketing Board Farm No.(s)	1976 Poundage Allotment	Acreage Planted	NAME OF FARM OWNER
<b>TOTAL</b>			

<b>ASSIGNMENT OF INDEMNITY:</b>	
Please make loss, if any, payable jointly to the applicant and:	
(Name: Bank)	(address)

I hereby authorize the Marketing Board to release the production records for the last 5 years on the above farm numbers.

**METHOD OF PAYMENT (choose only one)**

I enclose \$100.00 premium with this application and will pay the balance of premium upon receipt of invoice
(date)
(signature of applicant)

OR

Please deduct the full premium from the proceeds received on the sale of this crop. I hereby authorize the Board to make this deduction
(date)
(signature of applicant)

O. Reg. 678/76, Form 3.

**Form 4**

*The Crop Insurance Act (Ontario)*

**QUESTIONNAIRE**

Contract No. ....

Name: .....

Address: .....

Farm No.(s): .....

Please fill in the following questions relating to your crop:

1. What is your poundage allotment for this crop year? ..... lbs.
2. How many pounds do you intend to produce? ..... lbs.
3. How many pounds per acre are you aiming for? ..... lbs.
4. How many acres did you plant this year? ..... acres
5. How many pounds per acre did you produce last year? ..... lbs.
6. Many farmers will be changing the way they grow the crop this year. What do you plan to do differently this year?

fertilizer.....  
.....

fumigation.....  
.....

row spacing . . . . .

plant spacing . . . . .

topping (no. of leaves) . . . . .

O. Reg. 678/76, Form 4.

THE CROP INSURANCE COMMISSION OF ONTARIO:

HENRY EDIGER  
*Chairman*

RONALD ATKINSON  
*Secretary*

Dated at Toronto, this 23rd day of June, 1976.

(8725)

36

**THE CROP INSURANCE ACT (ONTARIO)**

**O. Reg. 679/76.**

Crop Insurance Plan—Hay Seeding Establishment.

Made—July 20th, 1976.

Approved—August 11th, 1976.

Filed—August 18th, 1976.

**REGULATION TO AMEND  
ONTARIO REGULATION 365/74  
MADE UNDER**

**THE CROP INSURANCE ACT (ONTARIO)**

1. Subsection 2 of section 9 of the Schedule to Ontario Regulation 365/74, as remade by section 2 of Ontario Regulation 491/75, is revoked and the following substituted therefor:

(2) Coverage of \$8.75 per acre is provided for each acre of hay which is overseeded.

THE CROP INSURANCE COMMISSION OF ONTARIO:

HENRY EDIGER  
*Chairman*

RONALD ATKINSON  
*Secretary*

Dated at Toronto, this 20th day of July, 1976.

(8726)

36

**THE CROP INSURANCE ACT (ONTARIO)**

**O. Reg. 680/76.**

Crop Insurance Plan for Lima Beans.

Made—July 20th, 1976.

Approved—August 11th, 1976.

Filed—August 18th, 1976.

**REGULATION TO AMEND  
ONTARIO REGULATION 515/75  
MADE UNDER  
THE CROP INSURANCE ACT (ONTARIO)**

1. Subsection 1 of section 12 of the Schedule to Ontario Regulation 515/75 is revoked and the following substituted therefor:

(1) The premium payable in respect of acreage under contract to a processor is \$24 for each acre of the insured crop.

2. The said Regulation is amended by adding thereto the following Table:

TABLE

Percentage By-passed of Total Acreage Contracted by Processor	Maximum Insurance Liability (percentage of average farm yield)
4.9 per cent or less	80
5 - 8.9 per cent	70
9 - 12.9 per cent	60
13 per cent or more	50

O. Reg. 680/76, s. 2.

3.—(1) Paragraph 11 of Form 1 of the said Regulation is amended by adding thereto the following subparagraphs:

(3) Notwithstanding subparagraph 1, where all or any part of the insured acreage is by-passed due to an insured peril, the Commission, upon

application therefor in writing by the insured person, may consent in writing to the release from the contract of insurance of the by-passed acreage and adjust the loss on such acreage without regard to the production of any remaining acreage.

(4) Notwithstanding subparagraph 1, the indemnity payable in respect of by-passed acreage shall be calculated on the basis of the by-passing record of the processor to whom the crop is contracted in accordance with the Table.

(2) The said Form 1 is further amended by adding thereto the following paragraph:

NOTICE OF BY-PASSING

12a. Where acreage is by-passed by the processor, the insured person shall notify the Commission forthwith by telephone and confirm in writing within twenty-four hours.

THE CROP INSURANCE COMMISSION OF ONTARIO:

HENRY EDIGER  
*Chairman*

RONALD ATKINSON  
*Secretary*

Dated at Toronto, this 20th day of July, 1976.

(8727) 36

THE CROP INSURANCE ACT (ONTARIO)

O. Reg. 681/76.  
Crop Insurance Plan for Green and Wax Beans.  
Made—July 20th, 1976.  
Approved—August 11th, 1976.  
Filed—August 18th, 1976.

REGULATION TO AMEND  
ONTARIO REGULATION 516/75  
MADE UNDER

THE CROP INSURANCE ACT (ONTARIO)

1. Subsection 1 of section 12 of the Schedule to Ontario Regulation 516/75 is revoked and the following substituted therefor:

(1) The premium payable in respect of acreage under contract to a processor is \$13 for each acre of the insured crop.

2. The Table of the said Regulation is revoked and the following substituted therefor:

TABLE

Percentage By-passed of Total Acreage Contracted by Processor	Maximum Insurance Liability (percentage of average farm yield)
4.9 per cent or less	80
5 - 8.9 per cent	70
9 - 12.9 per cent	60
13 per cent or more	50

THE CROP INSURANCE COMMISSION OF ONTARIO:

HENRY EDIGER  
*Chairman*

RONALD ATKINSON  
*Secretary*

Dated at Toronto, this 20th day of July, 1976.

(8728) 36

THE CROP INSURANCE ACT (ONTARIO)

O. Reg. 682/76.  
Crop Insurance Plan for Seed Corn.  
Made—July 20th, 1976.  
Approved—August 11th, 1976.  
Filed—August 18th, 1976.

REGULATION TO AMEND  
ONTARIO REGULATION 517/75  
MADE UNDER

THE CROP INSURANCE ACT (ONTARIO)

1. Subsections 1 and 3 of section 11 of the Schedule to Ontario Regulation 517/75 are revoked and the following substituted therefor:

(1) Subject to subsections 2, 3 and 4, the premium payable in respect of each acre under contract to a dealer is \$10.

(3) The premium prescribed by subsections 1 and 2 is subject to a surcharge of \$6 per acre where the expected yield is 20 bushels per acre or less but where the expected yield exceeds 20 bushels per acre the surcharge shall be reduced by 3 cents per half bushel per acre on the excess.



2. Table 2 of the said Regulation is revoked.

THE CROP INSURANCE COMMISSION OF ONTARIO:

HENRY EDIGER  
*Chairman*

RONALD ATKINSON  
*Secretary*

Dated at Toronto, this 20th day of July, 1976.

(8729)

36

**THE HIGHWAY TRAFFIC ACT**

**O. Reg. 683/76.**

Designation of Highways.

Made—August 4th, 1976.

Filed—August 20th, 1976.

REGULATION TO AMEND  
REGULATION 414 OF  
REVISED REGULATIONS OF ONTARIO, 1970  
MADE UNDER  
THE HIGHWAY TRAFFIC ACT

1. Section 1 of Regulation 414 of Revised Regulations of Ontario, 1970, is revoked and the following substituted therefor:

1. The following highways are designated as Class A highways:

1. The King's Highway.
2. Every highway within a city, town or incorporated village, except those on which heavy traffic is prohibited by municipal by-law.
3. Every hard-surfaced county and township highway, except those designated by by-law of a county or township. O. Reg. 683/76, s. 1.

JAMES W. SNOW  
*Minister of Transportation  
and Communications*

Dated at Toronto, this 4th day of August, 1976.

(8730)

36

**Editorial Error**

**THE JUDICATURE ACT**

Section 14 of Ontario Regulation 628/76, published in the August 14th, 1976 issue of *The Ontario Gazette* on page 1217 (foot pagination) should read as follows:

14. Sub-rule (2) of Rule 499B of Ontario Regulation 545 of Revised Regulations of Ontario, 1970 is revoked and the following substituted therefor:

[Illegible handwritten text, appearing to be a list or series of entries.]



[Illegible handwritten text, possibly concluding remarks or a signature area.]

# Publications Under The Regulations Act

September 11th, 1976

## THE PLANNING ACT

O. Reg. 684/76.

Order made under section 29a of  
The Planning Act.

Made—August 18th, 1976.

Filed—August 23rd, 1976.

## REGULATION MADE UNDER THE PLANNING ACT

### ORDER MADE UNDER SECTION 29a OF THE PLANNING ACT

1. A contravention, before the 19th day of March, 1973, of section 29 of *The Planning Act* or a predecessor thereof or of a by-law passed under a predecessor of the said section or of an Order made under clause *b* of subsection 1 of section 27, as it existed on the 25th day of June, 1970, of *The Planning Act*, being chapter 296 of the Revised Statutes of Ontario, 1960, or a predecessor thereof does not have and shall be deemed never to have had the effect of preventing the conveyance or creation of any interest in the following parcel of land:

That parcel of land situate in the Township of Burleigh Northern Division in the County of Peterborough, and being composed of that part of Lot 6 in Concession XV designated as Part 15 on a plan deposited in the Land Registry Office for the Registry Division of Peterborough (No. 45) as Number R.362, together with a right-of-way in common with others entitled thereto over that part of the said Lot designated as Part 80 on the said Plan. O. Reg. 684/76, s. 1.

MARGARET SCRIVENER  
*Acting Minister of Housing*

Dated at Toronto, this 18th day of August, 1976.

## THE PLANNING ACT

O. Reg. 685/76.

Order made under section 29a of  
The Planning Act.

Made—August 18th, 1976.

Filed—August 23rd, 1976.

## REGULATION MADE UNDER THE PLANNING ACT

### ORDER MADE UNDER SECTION 29a OF THE PLANNING ACT

1. A contravention, before the 19th day of March, 1973, of section 29 of *The Planning Act* or a predecessor thereof or of a by-law passed under a predecessor of the said section or of an Order made under clause *b* of subsection 1 of section 27, as it existed on the 25th day of June, 1970, of *The Planning Act*, being chapter 296 of the Revised Statutes of Ontario, 1960, or a predecessor thereof does not have and shall be deemed never to have had the effect of preventing the conveyance or creation of any interest in the following parcel of land:

That parcel of land situate in the Township of King in The Regional Municipality of York, composed of part of Lot 15 in Concession IV more particularly described as follows:

Premising that the easterly limit of the said Lot 15 has a bearing of north 9° west and relating all bearings herein thereto;

Beginning at an iron bar in the northerly limit of the said Lot distant 1,800 feet measured north 75° 05' 10" west from the northeasterly angle of the said Lot;

Thence south 75° 05' 10" west along the said limit 300 feet to an iron bar;

Thence south 9° east 999.02 feet to an iron bar;

Thence north 74° 43' 40" east 300.14 feet to an iron bar;

Thence north 9° west 997.57 feet to the place of beginning. O. Reg. 685/76, s. 1.

MARGARET SCRIVENER  
*Acting Minister of Housing*

Dated at Toronto, this 18th day of August, 1976.

(8761)

37

### THE PLANNING ACT

#### O. Reg. 686/76.

Order made under section 29a of

The Planning Act.

Made—August 18th, 1976.

Filed—August 23rd, 1976.

### REGULATION MADE UNDER THE PLANNING ACT

#### ORDER MADE UNDER SECTION 29a OF THE PLANNING ACT

1. A contravention, before the 19th day of March, 1973, of section 29 of *The Planning Act* or a predecessor thereof or of a by-law passed under a predecessor of the said section or of an Order made under clause *b* of subsection 1 of section 27, as it existed on the 25th day of June, 1970, of *The Planning Act*, being chapter 296 of the Revised Statutes of Ontario, 1960, or a predecessor thereof does not have and shall be deemed never to have had the effect of preventing the conveyance or creation of any interest in the following parcel of land:

That parcel of land situate in the Township of Bentinck in the County of Grey being part of Lot 3 according to a Plan registered in the Land Registry Office for the Registry Division of Grey South (No. 17) as Number 53 more particularly described as follows:

Premising that the bearing of the easterly limit of the said Lot is north 10° 08' 10" west and relating all bearings herein thereto;

Beginning at a place in the said easterly limit distant 1,336.68 feet measured south 10° 08' 10" east along the said easterly limit from the northeasterly angle of the said Lot;

Thence north 63° 57' 25" west 815.93 feet to the westerly limit of the said Lot;

Thence south 10° 03' 10" east along the said westerly limit 399.13 feet;

Thence south 80° 40' 55" east 699.09 feet to the said easterly limit;

Thence north 10° 08' 10" west along the said easterly limit 150.32 feet to the place of beginning. O. Reg. 686/76, s. 1.

MARGARET SCRIVENER  
*Acting Minister of Housing*

Dated at Toronto, this 18th day of August, 1976.

(8762)

37

### THE ENVIRONMENTAL PROTECTION ACT, 1971

#### O. Reg. 687/76.

Containers.

Made—August 18th, 1976.

Filed—August 23rd, 1976.

### REGULATION MADE UNDER THE ENVIRONMENTAL PROTECTION ACT, 1971

#### CONTAINERS

1. In this Regulation,

(a) "non-refillable container" means a container that is not a refillable container, but does not include,

(i) a container,

a. that is used or intended to be used to contain a product in bulk,

b. that is for use in connection with soft drink dispensing machines, and

c. that is accepted for reuse as a container by a retail vendor, distributor, processor or manufacturer of carbonated soft drinks, or

(ii) a container that contains or is intended to contain other containers;

(b) "on-premises sale" means the sale of a beverage intended for consumption on the premises on which it is sold;

(c) "refillable container" means a container,

(i) that contains or is intended to contain a carbonated soft drink sold or intended for sale,

- (ii) that will be accepted for reuse as a container by a retail vendor, distributor, processor or manufacturer of carbonated soft drinks,
- (iii) for which a deposit is or will be charged at the time of sale of the carbonated soft drink at retail other than by way of an on-premises sale, and
- (iv) for which, as a used container, money will be paid or given by a retail vendor, distributor, processor or manufacturer of carbonated soft drinks,

but does not include a container that contains or is intended to contain other containers. O. Reg. 687/76, s. 1.

2.—(1) Refillable containers are classified as Class 1 containers.

(2) Non-refillable containers that are cylindrical cans are classified as Class 2 containers.

(3) Non-refillable containers that are glass bottles are classified as Class 3 containers.

(4) Class 1 containers of a capacity established by subsection 1 of section 13 are also classified as Class 4 containers.

(5) Containers that contain or are intended to contain Class 1 containers are classified as Class 5 containers. O. Reg. 687/76, s. 2.

3. Subject to section 6 and subsections 3 and 4 of section 14, where on or after the 1st day of October, 1976 a retail vendor is presented with an empty Class 1 container by any person, the retail vendor shall accept the empty Class 1 container from the person and shall pay to him an amount not less than,

- (a) ten cents for each Class 1 container that, when sold at retail, contains 350 millilitres or less of a carbonated soft drink; and
- (b) twenty cents for each Class 1 container that, when sold at retail, contains more than 350 millilitres of a carbonated soft drink. O. Reg. 687/76, s. 3.

4. Every Class 1 container manufactured on or after the 1st day of February, 1977 and intended to contain a carbonated soft drink for sale in Ontario shall be clearly marked "MONEY-BACK BOTTLE-BOUTEILLE CONSIGNÉE". O. Reg. 687/76, s. 4.

5.—(1) Upon the request of a retail vendor, a distributor, processor or manufacturer or a person

acting on behalf of such distributor, processor or manufacturer shall collect from the retail vendor the empty Class 1 containers for carbonated soft drinks manufactured, processed, sold or distributed by such distributor, processor or manufacturer and reimburse the retail vendor in full for each payment made by the retail vendor under section 3.

(2) A processor or manufacturer shall reimburse a distributor in full for each payment made by the distributor pursuant to subsection 1 in respect of each container returned by the distributor to the processor or manufacturer. O. Reg. 687/76, s. 5.

6.—(1) No retail vendor shall be required to accept,

- (a) a Class 1 container that is not intact or is not in a reasonably clean condition;
- (b) more than forty-eight Class 1 containers from a person in a twenty-four hour period; and
- (c) any Class 1 container that, when sold at retail, contained a brand or flavour of a carbonated soft drink not sold by the retail vendor in a Class 1 container having the same capacity for consumption off his premises during the six months immediately preceding the presentation of the container.

(2) Notwithstanding the provision of clause *c* of subsection 1 relating to capacity, where a retail vendor has sold a carbonated soft drink in a Class 1 container at any time during the six months immediately preceding the presentation of a container he shall accept the container,

- (a) if it has a 10 fluid ounce, 300 millilitre, 12 fluid ounce or 16 fluid ounce capacity and he has sold during such six-month period the carbonated soft drink in a Class 1 container having any such capacity; and
- (b) if it has a 26 fluid ounce, 750 millilitre, 28 fluid ounce, 30 fluid ounce or 32 fluid ounce capacity and he has sold during such six-month period the carbonated soft drink in a Class 1 container having any such capacity. O. Reg. 687/76, s. 6.

7. An amount paid under section 3 shall be in cash. O. Reg. 687/76, s. 7.

8.—(1) Every retail vendor of carbonated soft drinks in Class 1 containers for consumption off his premises shall, on and after the 1st day of October, 1976 clearly display on his retail premises a notice stating:

"Regulations of the Province of Ontario under *The Environmental Protection Act* provide that a cash refund of the full deposit will be paid for up to forty-eight intact and reasonably clean refillable containers in any twenty-four hour period of a brand and flavour of carbonated soft drink sold here in containers of the same size within the preceding six months."

(2) A retail vendor who is required to display the notice referred to in subsection 1 may, in addition, display the following notice:

"Les règlements établis par la Province de l'Ontario en vertu de la loi intitulée *The Environmental Protection Act* (Loi sur la protection de l'environnement) prévoient le remboursement intégral en espèces du montant déposé, pour un maximum de quarante-huit bouteilles consignées de boisson gazeuse vides, de la même contenance, rapportées au cours d'une période de vingt-quatre heures, intactes et suffisamment propres, d'une marque et d'une saveur vendues dans ce magasin au cours des derniers six mois." O. Reg. 687/76, s. 8.

9.—(1) In all advertising or labelling of a carbonated soft drink on or after the 1st day of October, 1976 where prices are shown or announced, the price of the carbonated soft drink shall be clearly displayed or announced and the amount of any deposit for the container thereof shall be clearly and separately displayed or announced.

(2) Where the price of a carbonated soft drink in a Class 2 or Class 3 container is shown or announced on or after the 1st day of October, 1976, in the advertising or labelling of a retail vendor, distributor, processor or manufacturer, such person shall show or announce in advertising or labelling the price for the carbonated soft drink in each capacity of Class 1 container in which the carbonated soft drink is sold, distributed, processed or manufactured by such person in the same size as the Class 2 or Class 3 container for which a price is shown or announced.

(3) Where advertising referred to in subsection 2 is directed at members of the public who are not on premises at which the carbonated soft drink is sold, all prices required to be shown or announced by subsection 2 shall be shown or announced in each advertisement.

(4) In subsection 2 "same size" means, in respect of a container, a container of the same capacity or of a capacity that is permitted by subsection 3 of section 11 to be stocked and offered for sale instead of a Class 1 container of a capacity of 284, 300 or 750 millilitres, as the case may be. O. Reg. 687/76, s. 9.

10.—(1) No person shall sell or offer for sale beer as defined in *The Liquor Licence Act, 1975*

or a carbonated soft drink in a Class 2 container that has an opening device that is detachable in ordinary use.

(2) Notwithstanding subsection 1, carbonated soft drinks produced before the 1st day of March, 1977 may be sold and offered for sale in a Class 2 container manufactured before the 1st day of January, 1977 that has an opening device that is detachable in ordinary use.

(3) Notwithstanding subsection 1, beer produced before the 1st day of July, 1977 may be sold and offered for sale in a Class 2 container manufactured before the 1st day of April, 1977 that has an opening device that is detachable in ordinary use. O. Reg. 687/76, s. 10.

11.—(1) Subject to subsections 2 and 3, where, on or after the 1st day of April, 1977, a retail vendor stocks, displays or offers for sale a carbonated soft drink in a Class 2 or Class 3 container,

(a) he shall also stock and offer for sale the same brand and flavour of the carbonated soft drink in Class 1 containers of the same capacity; and

(b) he shall display the Class 1 containers in the same product display area as the other class of containers.

(2) Subsection 1 does not apply to,

(a) the sale of carbonated soft drinks in Class 2 or Class 3 containers,

(i) from vending machines, or

(ii) on aircraft; and

(b) a retail vendor at premises where deliveries of carbonated soft drinks are received only by unscheduled boat, aircraft or snow train and the premises are located more than ten miles from the nearest road or railway.

(3) A retail vendor who, on or after the 1st day of April, 1977, stocks or offers for sale a carbonated soft drink in,

(a) a Class 2 or Class 3 container having a capacity of 300 millilitres may stock and offer for sale the carbonated soft drink in a Class 1 container manufactured before the 1st day of April, 1978, having a capacity of 10, 12 or 16 fluid ounces, instead of a capacity of 300 millilitres;

(b) a Class 2 or Class 3 container having a capacity of 750 millilitres may stock and offer for sale the carbonated soft drink in a Class 1 container manufactured before

the 1st day of April, 1978, having a capacity of 26, 28, 30 or 32 fluid ounces instead of a capacity of 750 millilitres; or

- (c) a Class 2 container having a capacity of 284 millilitres may stock and offer for sale the carbonated soft drink in a Class 1 container having a capacity of 10 fluid ounces, 300 millilitres, 12 fluid ounces or 16 fluid ounces instead of a capacity of 284 millilitres. O. Reg. 687/76, s. 11.

12.—(1) No person shall, on or after the 1st day of April, 1977, in a premises licensed under *The Liquor Licence Act, 1975*, sell or offer for sale by way of an on-premises sale any carbonated soft drink that was contained on the premises before the time of sale in a Class 2 or Class 3 container having a capacity less than 480 millilitres.

(2) Subsection 1 does not apply to the sale of carbonated soft drinks in Class 2 or Class 3 containers,

- (a) from vending machines; or  
(b) on aircraft. O. Reg. 687/76, s. 12.

13.—(1) A Class 4 container shall have one of the following capacities:

1. 200 millilitres
2. 300 millilitres
3. 750 millilitres
4. 1 litre
5. 1.5 litres

(2) No person shall, on or after the 1st day of April, 1978, sell or offer for sale a carbonated soft drink in a Class 1 container manufactured on or after that date unless the container is also a Class 4 container.

(3) No retail vendor who is not licensed under *The Liquor Licence Act, 1975* shall, on or after the 1st day of April, 1977 stock or sell a carbonated soft drink in a Class 4 container having a capacity of 200 millilitres.

(4) No manufacturer, processor, distributor or retail vendor of carbonated soft drinks who, on or after the 1st day of April, 1978, manufactures, processes, distributes, sells or offers for sale a brand and flavour of a carbonated soft drink in a Class 4 container having a capacity 750 millilitres shall manufacture, process, distribute, sell or offer for sale the carbonated soft drink in a Class 4 container having a capacity of 1 litre. O. Reg. 687/76, s. 13.

14.—(1) Notwithstanding subsection 2 of section 13, a person may offer for sale and sell carbonated soft drinks of a single brand in Class 1 containers of a single capacity greater than 16 fluid ounces not mentioned in subsection 1 of section 13, provided that,

(a) the brand of soft drink,

(i) was offered for sale and sold in Ontario, on or before the 1st day of August, 1976, in Class 1 containers of such capacity,

(ii) is not offered for sale or sold in Ontario, after the 1st day of April, 1977, in Class 2 or Class 3 containers, and

(iii) is not offered for sale or sold in Ontario, after the 1st day of April, 1977, in a Class 1 container of a different capacity greater than 16 fluid ounces;

(b) all carbonated soft drinks of the brand sold by the person in Class 1 containers are contained in Class 5 containers;

(c) each Class 5 container at the time of sale of the carbonated soft drink is full and contains at least,

(i) twenty-four Class 1 containers of a capacity equal to or less than 16 fluid ounces, or

(ii) six Class 1 containers of a capacity greater than 16 fluid ounces; and

(d) a separate deposit is charged for each Class 5 container that is at least as great as the amount which would be required to be paid in respect of the Class 1 containers contained therein when returned empty if section 3 were applicable thereto.

(2) Notwithstanding subsection 2 of section 13 and subsection 1 of this section, a person may offer for sale and resell by way of an on-premises sale a carbonated soft drink sold in accordance with subsection 1.

(3) Notwithstanding section 3, a person who sells or offers for sale a carbonated soft drink pursuant to subsection 1 may charge a deposit and pay an amount in respect of empty Class 1 containers that is different from the amount required by section 3 to be paid for each empty Class 1 container provided,

(a) the total amount charged for a deposit in respect of a Class 5 container and the Class 1 containers contained therein

is not less than twice the amount that would be required to be paid on the return of the empty Class 1 containers; and

- (b) the amount charged for a deposit in respect of each Class 1 container is not less than one-half of the amount that would be paid on the return of the empty container,

if section 3 were applicable to the return of such empty Class 1 containers.

(4) Notwithstanding section 6, a person who sells or offers for sale a carbonated soft drink pursuant to subsection 1, when presented with an empty Class 1 or Class 5 container that, when sold at retail contained the brand of carbonated soft drink sold by such person pursuant to subsection 1, shall,

- (a) accept such container provided it is intact and in a reasonably clean condition; and
- (b) pay to the person presenting such container an amount in cash not less than the full deposit charged in respect of such container pursuant to clause *d* of subsection 1 and subsection 3.

(5) Every retail vendor who sells or offers for sale carbonated soft drinks pursuant to subsection 1 shall, on and after the 1st day of October, 1976, clearly display on his retail premises a notice stating:

"Regulations of the Province of Ontario under *The Environmental Protection Act* provide that a cash refund of the full deposit will be paid for each intact and reasonably clean refillable container of the brand of carbonated soft drink sold here."

instead of the notice referred to in subsection 1 of section 8. O. Reg. 687/76, s. 14.

(8763)

37

### THE PUBLIC LANDS ACT

#### O. Reg. 688/76.

Land Use Permits.

Made—August 18th, 1976.

Filed—August 25th, 1976.

### REGULATION MADE UNDER THE PUBLIC LANDS ACT

#### LAND USE PERMITS

1. A district manager may, in respect of public lands in the administrative district that he ad-

ministrators, issue, subject to such terms and conditions as are consistent with the Act and the regulations, a land use permit permitting the holder thereof to occupy the public lands therein described for the purpose or purposes therein set out. O. Reg. 688/76, s. 1.

2.—(1) A land use permit shall be in the form furnished by the Ministry.

(2) A land use permit expires with the last day of the twelfth month next succeeding the day on which it was issued. O. Reg. 688/76, s. 2.

(8777)

37

### THE RETAIL SALES TAX ACT

#### O. Reg. 689/76.

General.

Made—August 18th, 1976.

Filed—August 25th, 1976.

### REGULATION TO AMEND ONTARIO REGULATION 1018/75 MADE UNDER THE RETAIL SALES TAX ACT

1. Section 10 of Ontario Regulation 1018/75 is revoked and the following substituted therefor:

10.—(1) This Regulation, except subsection 2 of section 1, subsection 5 of section 2 and sections 7, 8 and 9, shall be deemed to have come into force on the 8th day of April, 1975.

(2) Subsection 2 of section 1 shall be deemed to have come into force on the 1st day of July, 1975.

(3) Subsection 5 of section 2 and section 7 come into force on the 19th day of December, 1975.

(4) Section 8 shall be deemed to have come into force on the 1st day of November, 1975.

(5) Section 9 shall be deemed to have come into force on the 7th day of July, 1975. O. Reg. 689/76, s. 1.

2. This Regulation shall be deemed to have come into force on the 19th day of December, 1975. O. Reg. 689/76, s. 2.

(8778)

37



**THE GUARANTEE COMPANIES  
SECURITIES ACT**

**O. Reg. 690/76.**

Approved Guarantee Companies.  
Made—August 18th, 1976.  
Filed—August 25th, 1976.

**REGULATION TO AMEND  
REGULATION 387 OF  
REVISED REGULATIONS OF ONTARIO, 1970  
MADE UNDER  
THE GUARANTEE COMPANIES  
SECURITIES ACT**

1. The Schedule to Regulation 387 of Revised Regulations of Ontario, 1970, as remade by section 1 of Ontario Regulation 901/75, and amended by section 1 of Ontario Regulation 63/76 and section 1 of Ontario Regulation 595/76, is further amended by adding thereto the following item:

90. Eaton Insurance Company

(8779) 37

**THE LAND TITLES ACT**

**O. Reg. 691/76.**

Code of Standards and Procedure  
for Surveys and Plans.  
Made—August 18th, 1976.  
Filed—August 25th, 1976.

**REGULATION TO AMEND  
REGULATION 552 OF  
REVISED REGULATIONS OF ONTARIO, 1970  
MADE UNDER  
THE LAND TITLES ACT**

1. Clause *a* of subsection 1*a* of section 10 of Regulation 552 of Revised Regulations of Ontario, 1970, as made by section 2 of Ontario Regulation 448/76, is revoked and the following substituted therefor:

(*a*) for the first 30 metres of perimeter, an error of 30 millimetres;

(8780) 37

**THE HIGHWAY TRAFFIC ACT**

**O. Reg. 692/76.**

Speed Limits.  
Made—August 18th, 1976.  
Filed—August 25th, 1976.

**REGULATION TO AMEND  
REGULATION 429 OF  
REVISED REGULATIONS OF ONTARIO, 1970  
MADE UNDER  
THE HIGHWAY TRAFFIC ACT**

1.—(1) Paragraph 9 of Part 4 of Schedule 2 to Regulation 429 of Revised Regulations of Ontario, 1970 is revoked.

(2) Paragraph 21 of Part 4 of the said Schedule 2, as made by subsection 2 of section 2 of Ontario Regulation 924/74, is revoked.

(3) Part 5 of the said Schedule 2 is amended by adding thereto the following paragraphs:

18. That part of the King's Highway known as No. 3 in the Town of Simcoe in The Regional Municipality of Haldimand-Norfolk lying between a point situate at its intersection with the line between lots 4 and 5 in Concession 14 and a point situate 200 feet measured westerly from its intersection with the centre line of the Canadian National Railways right of way.

19. That part of the King's Highway known as No. 3 in the Town of Simcoe in The Regional Municipality of Haldimand-Norfolk lying between a point situate 500 feet measured westerly from its intersection with the roadway known as Northgate Road and a point situate 350 feet measured easterly from its intersection with the line between lots 2 and 3 in Concession 14.

2.—(1) Paragraph 13 of Part 5 of Schedule 17 to the said Regulation is revoked and the following substituted therefor:

13. That part of the King's Highway known as No. 11 in the Township of Oliver in the Territorial District of Thunder Bay lying between a point situate 100 feet measured easterly from its intersection with the roadway known as Oliver Road and a point situate 100 feet measured easterly from its intersection with the easterly abutment of the bridge over the Kaministikwia River.

(2) Paragraph 24 of Part 9 of Schedule 17 to the said Regulation, as made by subsection 7 of section 3 of Ontario Regulation 1046/75, is revoked and the following substituted therefor:

24. That part of the King's Highway known as No. 11 in the Territorial District of Thunder Bay lying between a point situate 500 feet measured westerly from its intersection with the easterly limit of the roadway known as Mapleward Road in the Township of Neebing and a point situate 100 feet measured easterly from its intersection with the roadway known as Oliver Road in the Township of Oliver.

District of Thunder Bay  
Twp. of Neebing and Oliver

3.—(1) Paragraph 5 of Part 5 of Schedule 24 to the said Regulation is revoked and the following substituted therefor:

5. That part of the King's Highway known as No. 17 in the Township of Oliver in the Territorial District of Thunder Bay lying between a point situate 100 feet measured easterly from its intersection with the roadway known as Oliver Road and a point situate 100 feet measured easterly from its intersection with the easterly abutment of the bridge over the Kaministikwia River.

District of Thunder Bay  
Twp. of Oliver

(2) Paragraph 39 of Part 9 of the said Schedule 24, as made by subsection 2 of section 4 of Ontario Regulation 1046/75, is revoked and the following substituted therefor:

39. That part of the King's Highway known as No. 17 in the Territorial District of Thunder Bay lying between a point situate 500 feet measured westerly from its intersection with the easterly limit of the roadway known as Mapleward Road in the Township of Neebing and a point situate 100 feet measured easterly from its intersection with the roadway known as Oliver Road in the Township of Oliver.

District of Thunder Bay  
Twp. of Neebing and Oliver

4.—(1) Part 1 of Schedule 30 to the said Regulation, as amended by subsection 1 of section 7 of Ontario Regulation 924/74, is further amended by adding thereto the following paragraph:

11. That part of the King's Highway known as No. 19 in the County of Oxford lying between a point situate 400 feet measured northerly from its intersection with the centre line of the road allowance between concessions

County of Oxford  
Twp. of South West Oxford

1 and 2 in the Township of South West Oxford and a point situate 1,950 feet measured northerly from its intersection with the centre line of the road allowance between concessions 1 and 2 in the Township of South West Oxford.

(2) Paragraph 3 of Part 4 of the said Schedule 30 is revoked.

(3) Part 7 of the said Schedule 30, as amended by subsection 5 of section 7 of Ontario Regulation 924/74, is further amended by adding thereto the following paragraph:

2. That part of the King's Highway known as No. 19 in the Township of South West Oxford in the County of Oxford commencing at a point situate 1,950 feet measured northerly from its intersection with the centre line of the road allowance between concessions 1 and 2 and extending northerly therealong for a distance of 500 feet.

County of Oxford  
Twp. of South West Oxford

5. Paragraph 11 of Part 4 of Schedule 32 to the said Regulation, as made by section 7 of Ontario Regulation 283/71, is revoked.

6. Paragraph 5 of Part 4 of Schedule 41 to the said Regulation, as made by subsection 2 of section 8 of Ontario Regulation 272/75, is revoked.

7.—(1) Paragraphs 1 and 5 of Part 4 of Schedule 67 to the said Regulation are revoked.

(2) Part 5 of the said Schedule 67 is amended by adding thereto the following paragraphs:

6. That part of the King's Highway known as No. 59 in the Township of Norwich in the County of Oxford beginning at a point situate 1,270 feet measured southerly from its intersection with the centre line of the road allowance between concessions 2 and 3 and extending northerly therealong for a distance of 2,850 feet.

County of Oxford  
Twp. of Norwich

7. That part of the King's Highway known as No. 59 in the Township of East Zorra-Tavistock in the County of Oxford commencing at a point situate 1,000 feet measured southerly from its intersection with the centre line of the King's Highway known as No. 97 and extending northerly therealong for a distance of 2,000 feet.

County of Oxford  
Twp. of East Zorra-Tavistock

8.—(1) Paragraph 1 of Part 5 of Schedule 102 to the said Regulation is revoked.

(2) Part 7 of the said Schedule 102 is amended by adding thereto the following paragraph:

County of Oxford

Twp. of East Zorra-Tavistock

2. That part of the King's Highway known as No. 97 in the Township of East Zorra-Tavistock in the County of Oxford lying between a point situate 480 feet measured westerly from its intersection with the centre line of the road allowance between concessions 12 and 13 and a point situate at its intersection with the easterly limit of the King's Highway known as No. 59.

9.—(1) Paragraph 1 of Part 5 of Schedule 104a to the said Regulation, as remade by section 15 of Ontario Regulation 399/76, is revoked.

(2) The said Schedule 104a is amended by adding thereto the following Part:

PART 7

District of Thunder Bay

City of Thunder Bay

1. That part of the King's Highway known as No. 102 in the City of Thunder Bay in the Territorial District of Thunder Bay lying between a point situate 150 feet measured westerly from its intersection with the centre line of the King's Highway known as No. 11 and No. 17 and a point situate 100 feet measured westerly from its intersection with the centre line of the roadway known as Sherwood Drive.

(8781)

37

THE HIGHWAY TRAFFIC ACT

O. Reg. 693/76.

Speed Limits.

Made—August 18th, 1976.

Filed—August 25th, 1976.

REGULATION TO AMEND REGULATION 429 OF REVISED REGULATIONS OF ONTARIO, 1970 MADE UNDER THE HIGHWAY TRAFFIC ACT

1. Paragraph 2 of Part 8 of Schedule 17 to Regulation 429 of Revised Regulations of Ontario, 1970, as remade by subsection 2 of section 1 of Ontario Regulation 554/76, is revoked and the following substituted therefor:

District Municipality of Muskoka

Towns of Gravenhurst, Bracebridge and Huntsville

2. That part of the King's Highway known as No. 11 in The District Municipality of Muskoka lying between a point situate at its intersection with the line between Lot 18 in Concession 2 and Lot 4 in Concession Range East of Muskoka Road in Muskoka South Ward in the Town of Gravenhurst and a point situate 2,500 feet measured southerly from its intersection with the centre line of the roadway known as South Mary Lake Road in Stephenson Ward in the Town of Huntsville.

(8782)

37

THE PLANNING ACT

O. Reg. 694/76.

Order made under Section 29a of The Planning Act.

Made—August 24th, 1976.

Filed—August 25th, 1976.

REGULATION MADE UNDER THE PLANNING ACT

ORDER MADE UNDER SECTION 29a OF THE PLANNING ACT

1. A contravention, before the 19th day of March, 1973, of section 29 of The Planning Act or a predecessor thereof or of a by-law passed under a predecessor of the said section or of an Order made under clause b of subsection 1 of section 27, as it existed on the 25th day of June, 1970, of The Planning Act, being chapter 296 of the Revised Statutes of Ontario, 1960, or a predecessor thereof does not have and shall be deemed never to have had the effect of preventing the conveyance or creation of any interest in the following parcels of land:

Those parcels of land situate in the Township of Havilland in the District of Algoma, composed of part of broken Section 12, part of broken Section 13, more particularly described as follows:

Premising that the southwesterly limit of Part 1 according to a Plan deposited in the Land Registry Office for the Registry Division of Algoma (No. 1) as Number AR-576 has an astronomical bearing of south 34° 53' 10" east and relating all bearings herein thereto;

Firstly:

That part of said broken Section 12 containing 197 acres, more or less.

Beginning at the southeasterly angle of the said Section 12;

Thence south  $87^{\circ} 32' 35''$  west along the southerly limit of the said Section 2,597.26 feet;

Thence south  $89^{\circ} 29'$  west continuing along the said southerly limit 1,741.78 feet, more or less, to the southeasterly limit of that part of the King's Highway known as No. 17 T.C.;

Thence north  $10^{\circ} 49' 50''$  east 225.56 feet to the beginning of a curve to the right of radius 129.18 feet;

Thence along the curve an arc distance of 63.15 feet, the chord equivalent being 62.52 feet on a bearing of north  $24^{\circ} 50' 05''$  east;

Thence north  $38^{\circ} 50' 20''$  east continuing along the said limit 674.79 feet to the beginning of a curve to the right of radius 295.14 feet;

Thence along the curve an arc distance of 83.84 feet, the chord equivalent being 83.55 feet on a bearing of north  $46^{\circ} 58' 35''$  east;

Thence north  $55^{\circ} 06' 50''$  east continuing along the said limit 106.32 feet to the southwesterly limit of the parcel of land designated as Part 1 on the said Plan AR-576;

Thence south  $34^{\circ} 53' 10''$  east 600 feet to a point;

Thence north  $55^{\circ} 06' 50''$  east 726 feet to a point;

Thence north  $34^{\circ} 53' 10''$  west 600 feet to the said southeasterly limit of the said part of the King's Highway;

Thence north  $55^{\circ} 06' 50''$  east 999.65 feet to a point;

Thence north  $55^{\circ} 20' 50''$  east continuing along the said limit 2,672.44 feet, more or less, to the easterly limit of the said broken Section 12;

Thence southerly 3,468.24 feet to the place of beginning.

#### Secondly:

That part of the said broken Section 13 containing 446 acres, more or less.

Beginning at the northeasterly angle of the said broken Section 13;

Thence south  $87^{\circ} 32' 35''$  west along the northerly limit of the said Section 2,597.26 feet;

Thence north  $89^{\circ} 29'$  west continuing along the said northerly limit 1,446.78 feet to the easterly limit of Block "A" according to a Plan registered in the said Land Registry Office as Number H-415;

Thence south  $10^{\circ} 50'$  west 969.68 feet to a point;

Thence south  $8^{\circ} 07'$  east continuing along the said limit 157.2 feet;

Thence south  $3^{\circ}$  west continuing along the said limit 131 feet, more or less, to the easterly limit of the said part of the King's Highway;

Thence south  $54^{\circ} 20' 40''$  east 499.29 feet to a point;

Thence south  $42^{\circ} 33'$  east 192.69 feet to a point;

Thence south  $31^{\circ} 09'$  east 146.1 feet to a point;

Thence south  $20^{\circ} 45'$  east 104.09 feet to a point;

Thence south  $44^{\circ} 53'$  east 333.83 feet to the beginning of a curve to the right of radius 1,507.4 feet;

Thence along the said curve an arc distance of 1,101.76 feet, the chord equivalent being 1,077.39 feet on a bearing of south  $23^{\circ} 56' 40''$  east;

Thence south  $87^{\circ} 48'$  east 328.6 feet to a survey post planted;

Thence south  $2^{\circ} 12'$  west 100 feet to a survey post planted;

Thence north  $87^{\circ} 48'$  west 322.8 feet to a survey post planted in the easterly limit of the said part of the King's Highway;

Thence along the said limit on a curve to the right of radius 1,507.4 feet an arc distance of 1,276.15 feet, the chord equivalent being 1,238.38 feet on a bearing of south  $25^{\circ} 02' 50''$  west;

Thence south  $49^{\circ} 18'$  west continuing along the said limit 749.21 feet, more or less, to the easterly limit of Block "C" according to the said Plan H-415;

Thence south  $7^{\circ} 26'$  west thereon 208.62 feet to a point;

Thence south  $28^{\circ} 15'$  west 249.5 feet, more or less, to the southerly limit of the said broken Section 13;

Thence easterly 4,200 feet, more or less, to the southeasterly angle of the said Section;

Thence northerly along the easterly limit of the said Section 5,280 feet to the place of beginning.

#### Thirdly:

Part of broken Section 13 in the said Township containing an area of 6.60 acres, more or less, composed of that part of Block "A" according

to the said Plan H-415 lying easterly and northerly of the diversion of that part of the King's Highway known as No. 17. O. Reg. 694/76, s. 1.

W. DARCY MCKEOUGH  
*Acting Minister of Housing*

Dated at Toronto, this 24th day of August, 1976.

(8783)

37

### THE FOREST FIRES PREVENTION ACT

#### O. Reg. 695/76.

Restricted Fire Zone.

Made—August 25th, 1976.

Filed—August 25th, 1976.

#### REGULATION MADE UNDER THE FOREST FIRES PREVENTION ACT

##### RESTRICTED FIRE ZONE

1. The part of Ontario described in Schedule 2 of Appendix A to Regulation 354 of Revised Regulations of Ontario, 1970, as made by section 2 of Ontario Regulation 502/74, is declared to be a restricted fire zone from the 25th day of August to the 6th day of September, both inclusive, in the year 1976. O. Reg. 695/76, s. 1.

DENNIS TIMBRELL  
*for Minister of Natural Resources*

Dated at Toronto, this 25th day of August, 1976.

(8784)

37

### THE PUBLIC TRANSPORTATION AND HIGHWAY IMPROVEMENT ACT

#### O. Reg. 696/76.

Designations—Toronto to North Bay  
(Hwy. 400).

Made—August 11th, 1976.

Filed—August 26th, 1976.

#### REGULATION TO AMEND REGULATION 398 OF REVISED REGULATIONS OF ONTARIO, 1970 MADE UNDER THE PUBLIC TRANSPORTATION AND HIGHWAY IMPROVEMENT ACT

1. Regulation 398 of Revised Regulations of Ontario, 1970 is amended by adding thereto the following Schedule:

#### Schedule 53a

In the City of North Bay, in the former Township of Widdifield, in the Territorial District of Nipissing being,

- (a) part of lots 17 and 18 in Concession D;
- (b) part of Lot 1 in Registered Plan Number M-86;
- (c) part of,
  - (i) lots 82 to 119, both inclusive,
  - (ii) lots 120 to 147, both inclusive,
  - (iii) lots 149 to 155, both inclusive,
  - (iv) lots 464 and 465,
  - (v) lots 467 to 473, both inclusive,
  - (vi) lots 486 to 490, both inclusive,
  - (vii) lots 492, 493 and 494,
  - (viii) lots 556, 557, 560 and 561,
  - (ix) lots 588, 589, 592 and 593,
  - (x) lots 614 to 619, both inclusive,
  - (xi) Regina Street,
  - (xii) Hammond Street,
  - (xiii) Fisher Street,
  - (xiv) Robert Avenue,
  - (xv) Thomas Street,
  - (xvi) Fraser Street,
  - (xvii) Cassells Street, and
  - (xviii) Kenneth Street,
 in Registered Plan Number M-189; and
- (d) part of,

(i) a lane adjacent to lots 557 and 561 south of Hammond Street, and

(ii) a lane adjacent to lots 464 and 465 and 468 to 473, both inclusive, north of Hammond Street,

in Registered Plan Number M-189,

and being those portions of the highway shown as PARTS 1 and 2 on Ministry of Transportation and Communications plan P-2785-178, filed with the

Record Services Office of the Ministry of Transportation and Communications, at Toronto, on the 9th day of July, 1976.

1.29 miles, more or less.

O. Reg. 696/76, s. 1.

(8785)

37

## THE FOREST FIRES PREVENTION ACT

**O. Reg. 697/76.**

Restricted Fire Zone.

Made—August 26th, 1976.

Filed—August 26th, 1976.

### REGULATION MADE UNDER THE FOREST FIRES PREVENTION ACT

#### RESTRICTED FIRE ZONE

1. The part of Ontario described in Schedule 1 of Appendix A to Regulation 354 of Revised Regulations of Ontario, 1970, as made by section 2 of Ontario Regulation 502/74, is declared to be a restricted fire zone from the 27th day of August to the 7th day of September, both inclusive, in the year 1976. O. Reg. 697/76, s. 1.

WILLIAM G. NEWMAN  
*for Minister of Natural Resources*

Dated at Toronto, this 26th day of August, 1976.

(8786)

37

## THE EDUCATION ACT, 1974

**O. Reg. 698/76.**

Special Grants for French-Language Instruction in The National Capital Region.

Made—July 28th, 1976.

Approved—August 18th, 1976.

Filed—August 26th, 1976.

### REGULATION TO AMEND ONTARIO REGULATION 366/73 MADE UNDER THE EDUCATION ACT, 1974

1. Section 1 of Ontario Regulation 366/73, as remade by section 1 of Ontario Regulation 561/75, is revoked and the following substituted therefor:

1. In addition to any other grant payable to such Board, any of the following boards that participates,

during the school years commencing in September of 1973, of 1974, of 1975 and of 1976, in an experimental program approved by the Minister of increased teaching of French as a second language, shall be paid in respect of each school year that it participates therein a grant of a sum to be determined by the Minister but not to exceed \$600,000 for any one board:

1. The Ottawa Board of Education.
2. The Carleton Board of Education.
3. The Ottawa Roman Catholic Separate School Board.
4. The Carleton Roman Catholic Separate School Board. O. Reg. 698/76, s. 1.

THOMAS L. WELLS  
*Minister of Education*

Dated at Toronto, this 28th day of July, 1976.

(8787)

37

## THE EDUCATION ACT, 1974

**O. Reg. 699/76.**

Special Certificates.

Made—August 4th, 1976.

Approved—August 18th, 1976.

Filed—August 26th, 1976.

### REGULATION TO AMEND REGULATION 205 OF REVISED REGULATIONS OF ONTARIO, 1970 MADE UNDER THE EDUCATION ACT, 1974

1. Clauses *b* and *d* of section 1 of Regulation 205 of Revised Regulations of Ontario, 1970 are revoked and the following substituted therefor:

(*b*) "course" means a summer course or a winter course provided or approved by the Minister;

(*d*) "principal" means the principal of a course, a principal of Ontario Teacher Education College, the principal of a school of education, or the dean of a college or faculty of education;

2. Clause *b* of subsection 1 of section 4 of the said Regulation is revoked and the following substituted therefor:

(b) a Letter of Standing. R.R.O. 1970, Reg. 205, s. 4 (1); O. Reg. 699/76, s. 2.

3. Part IV of the said Regulation is revoked and the following substituted therefor:

#### PART IV

##### SPECIAL EDUCATION

15. The course leading to a Specialist Certificate in Special Education shall consist of three sessions. O. Reg. 699/76, s. 3, *part*.

16.—(1) An applicant for admission to the first session of the course leading to a Specialist Certificate in Special Education shall comply with the requirements of section 4.

(2) An applicant for admission to the second session of such course shall hold a Certificate in Special Education, Part I, an Elementary Special Education Certificate or qualifications the Minister considers equivalent thereto.

(3) An applicant for admission to the third session of such course shall,

(a) hold a Certificate in Special Education, Part II, an Intermediate Special Education Certificate or qualifications the Minister considers equivalent thereto; and

(b) submit evidence of at least two years of successful teaching experience in Ontario, as certified by the supervisory officer concerned, one or more years of which is in special education including integrated or partially integrated programs. O. Reg. 699/76, s. 3, *part*.

17. Where under section 5 the principal reports to the Deputy Minister that a candidate has completed successfully the first session of the course leading to a Specialist Certificate in Special Education, the Minister shall grant the candidate a Certificate in Special Education, Part I in Form 9. O. Reg. 699/76, s. 3, *part*.

18. Where under section 5 the principal reports to the Deputy Minister that a candidate has completed successfully the second session of the course leading to a Specialist Certificate in Special Education, the Minister shall grant the candidate a Certificate in Special Education, Part II in Form 10. O. Reg. 699/76, s. 3, *part*.

19. Where under section 5 the principal reports to the Deputy Minister that a candidate has completed successfully the third session of the course leading to a Specialist Certificate in Special Education, the Minister shall grant the candidate a Specialist Certificate in Special Education in Form 11. O. Reg. 699/76, s. 3, *part*.

4. Section 60 of the said Regulation is revoked and the following substituted therefor:

60. The course leading to a Specialist Certificate in Teaching English as a Second Language shall consist of three sessions. O. Reg. 699/76, s. 4, *part*.

60a.—(1) An applicant for admission to the first session of the course leading to a Specialist Certificate in Teaching English as a Second Language shall comply with the requirements of section 4.

(2) An applicant for admission to the second session of such course shall hold a Certificate in Teaching English as a Second Language, Part I or qualifications the Minister considers equivalent thereto.

(3) An applicant for admission to the third session of such course shall,

(a) hold a Certificate in Teaching English as a Second Language, Part II or qualifications the Minister considers equivalent thereto; and

(b) submit evidence of at least two years of successful teaching experience in Ontario, as certified by the supervisory officer concerned, one or more years of which is in the teaching of English as a second language. O. Reg. 699/76, s. 4, *part*.

60b.—(1) Where under section 5 the principal reports to the Deputy Minister that a candidate has completed successfully the first session of the course leading to a Specialist Certificate in Teaching English as a Second Language, the Minister shall grant the candidate a Certificate in Teaching English as a Second Language, Part I in Form 66.

(2) Where under section 5 the principal reports to the Deputy Minister that a candidate has completed successfully the second session of the course leading to a Specialist Certificate in Teaching English as a Second Language, the Minister shall grant the candidate a Certificate in Teaching English as a Second Language, Part II in Form 66a.

(3) Where under section 5 the principal reports to the Deputy Minister that a candidate has completed successfully the third session of the course leading to a Specialist Certificate in Teaching English as a Second Language, the Minister shall grant the candidate a Specialist Certificate in Teaching English as a Second Language in Form 66b. O. Reg. 699/76, s. 4, *part*.

5. Forms 9, 10 and 11 of the said Regulation, as amended by section 3 of Ontario Regulation 644/75, are revoked and the following substituted therefor:

**Form 9**

*The Education Act, 1974*

**CERTIFICATE IN SPECIAL EDUCATION,  
PART I**

This is to certify that.....  
has completed the first session of the course leading to the Specialist Certificate in Special Education and is hereby granted a Certificate in Special Education, Part I.

Dated at Toronto, this.....day of....., 19....

Number.....

.....  
Deputy Minister                      Minister of Education

O. Reg. 699/76, s. 5, *part.*

**Form 10**

*The Education Act, 1974*

**CERTIFICATE IN SPECIAL EDUCATION,  
PART II**

This is to certify that.....  
has completed the second session of the course leading to the Specialist Certificate in Special Education and is hereby granted a Certificate in Special Education, Part II.

Dated at Toronto, this.....day of....., 19....

Number.....

.....  
Deputy Minister                      Minister of Education

O. Reg. 699/76, s. 5, *part.*

**Form 11**

*The Education Act, 1974*

**SPECIALIST CERTIFICATE IN SPECIAL  
EDUCATION**

This is to certify that.....  
having complied with the regulations made under *The Education Act, 1974*, is hereby granted a Specialist Certificate in Special Education.

Dated at Toronto, this.....day of....., 19....

Number.....

.....  
Deputy Minister                      Minister of Education

O. Reg. 699/76, s. 5, *part.*

6. Form 66 of the said Regulation, as amended by section 3 of Ontario Regulation 644/75, is revoked and the following substituted therefor:

**Form 66**

*The Education Act, 1974*

**CERTIFICATE IN TEACHING ENGLISH AS  
A SECOND LANGUAGE, PART I**

This is to certify that.....  
has completed the first session of the course leading to the Specialist Certificate in Teaching English as a Second Language and is hereby granted a Certificate in Teaching English as a Second Language, Part I.

Dated at Toronto, this.....day of....., 19....

Number.....

.....  
Deputy Minister                      Minister of Education

O. Reg. 699/76, s. 6, *part.*

**Form 66a**

*The Education Act, 1974*

**CERTIFICATE IN TEACHING ENGLISH AS  
A SECOND LANGUAGE, PART II**

This is to certify that.....  
has completed the second session of the course leading to the Specialist Certificate in Teaching English as a Second Language and is hereby granted a Certificate in Teaching English as a Second Language, Part II.

Dated at Toronto, this.....day of....., 19....

Number.....

.....  
Deputy Minister                      Minister of Education

O. Reg. 699/76, s. 6, *part.*



Form 66b

The Education Act, 1974

SPECIALIST CERTIFICATE IN TEACHING ENGLISH AS A SECOND LANGUAGE

This is to certify that... having complied with the requirements made under The Education Act, 1974, is hereby granted a Specialist Certificate in Teaching English as a Second Language.

Dated at Toronto, this... day of..., 19....

Number.....

Deputy Minister Minister of Education

O. Reg. 699/76, s. 6, part.

THOMAS L. WELLS Minister of Education

Dated at Toronto, this 4th day of August, 1976.

(8788) 37

THE REGIONAL MUNICIPALITY OF HALTON ACT, 1973

O. Reg. 700/76.

Order of the Minister.

Made—August 25th, 1976.

Filed—August 27th, 1976.

ORDER MADE UNDER THE REGIONAL MUNICIPALITY OF HALTON ACT, 1973

ORDER

1. Under the provisions of section 85 of the Act, IT IS ORDERED:

1. The rates of taxation for general purposes for the year 1976 which, but for this Order, would have been levied by the council of an area municipality specified in the Schedule hereto on the whole of the assessment for real property and business assessment according to the last revised assessment roll in the merged areas of that area municipality, shall be increased or decreased by the council of the area municipality in each merged area by the number of mills specified in the Schedule.

2. The amounts ascertained by multiplying the mill rates specified in this Order by the assessment for each such merged area shall be included in the sums, adopted by each area municipality concerned, for general purposes in accordance with section 307 of The Municipal Act. O. Reg. 700/76, s. 1.

Schedule

Table with columns: MERGED AREAS, MILL RATE ADJUSTMENTS (Residential, Commercial). Rows include Area Municipality of the Town of Milton and its former parts.

O. Reg. 700/76, Sched.

W. DARCY McKEOUGH Treasurer of Ontario and Minister of Economics and Intergovernmental Affairs

Dated at Toronto, this 25th day of August, 1976.

(8789)

**THE REGIONAL MUNICIPALITY OF  
HALDIMAND-NORFOLK ACT, 1973**

**O. Reg. 701/76.**

Order of the Minister.

Made—August 25th, 1976.

Filed—August 27th, 1976.

**ORDER MADE UNDER  
THE REGIONAL MUNICIPALITY OF  
HALDIMAND-NORFOLK ACT, 1973**

**ORDER**

1. Under the provisions of section 89 of the Act,  
IT IS ORDERED:

1. The rates of taxation for general purposes  
for the year 1976 which, but for this

Order, would have been levied by the council of an area municipality specified in the Schedule hereto on the whole of the assessment for real property and business assessment according to the last revised assessment roll in the merged areas of that area municipality, shall be increased or decreased by the council of the area municipality in each such merged area by the number of mills specified in the Schedule.

2. The amounts ascertained by multiplying the mill rates specified in this Order by the assessment for each such merged area shall be included in the sums, adopted by each area municipality concerned, for general purposes in accordance with section 307 of *The Municipal Act*. O. Reg. 701/76, s. 1.

**Schedule**

MERGED AREAS	MILL RATE ADJUSTMENTS	
	Resi- dential	Com- mercial
Area Municipality of the City of Nanticoke		
—the former Village of Jarvis.....	- 1.895	- 2.229
—the former Town of Port Dover.....	+14.877	+17.502
—the former Town of Waterford.....	+20.409	+24.011
—that part of the former Township of Rainham annexed to the City.....	-10.265	-12.077
—that part of the former Township of Townsend annexed to the City.....	- 3.598	- 4.233
—that part of the former Township of Walpole annexed to the City.....	- 7.438	- 8.751
—that part of the former Township of Woodhouse annexed to the City.....	- 4.932	- 5.802
Area Municipality of the Town of Dunnville		
—the former Township of Canborough.....	+ .536	+ .630
—the former Township of Dunn.....	+ 1.268	+ 1.491
—the former Town of Dunnville.....	+ 2.183	+ 2.568
—the former Township of Moulton.....	- 4.474	- 5.263
—the former Township of Sherbrooke.....	- 2.081	- 2.448
Area Municipality of the Town of Haldimand		
—the former Town of Caledonia.....	+ 1.414	+ 1.664
—the former Village of Cayuga.....	+ 3.532	+ 5.194
—the former Village of Hagersville.....	+ 2.155	+ 2.536
—the former Township of North Cayuga.....	+ 2.352	- 2.767
—the former Township of Oneida.....	- 3.313	- 3.897
—the former Township of Seneca.....	- 4.141	- 4.872
—the former Township of South Cayuga.....	-13.115	-15.430
—that part of the former Township of Rainham annexed to the Town.....	-11.467	-13.491
—that part of the former Township of Walpole annexed to the Town.....	-12.742	-14.990
Area Municipality of the Township of Delhi		
—the former Town of Delhi.....	+18.648	+21.939
—that part of the former Township of Charlotteville annexed to the Town of Delhi.....	- 7.367	- 8.667
—that part of the former Township of Middleton annexed to the Town of Delhi.....	- 6.969	- 8.199
—that part of the former Township of South Walsingham annexed to the Town of Delhi.....	- 6.953	- 8.180
—that part of the former Township of Windham annexed to the Town of Delhi.....	- 9.343	-10.992

MILL RATE  
ADJUSTMENTS

MERGED AREAS

	Resi- dential	Com- mercial
--	------------------	-----------------

Area Municipality of the Township of Norfolk		
—the former Township of Houghton.....	+ 10.832	+ 12.742
—the former Township of North Walsingham.....	+ 1.690	+ 1.989
—the former Village of Port Rowan.....	— .899	— 1.057
—that part of the former Township of Middleton annexed to the Township.....	— 2.899	— 3.412
—that part of the former Township of South Walsingham annexed to the Township.....	— 5.555	— 6.536
Area Municipality of the Town of Simcoe		
—the Town of Simcoe.....	+ 2.532	+ 2.979
—that part of the former Township of Charlotteville annexed to the Town.....	—15.050	—17.706
—that part of the former Township of Townsend annexed to the Town.....	—32.184	—37.864
—that part of the former Township of Windham annexed to the Town.....	—11.111	—13.072
—that part of the former Township of Woodhouse annexed to the Town.....	—63.332	—74.508

O. Reg. 701/76, Sched.

W. DARCY MCKEOUGH  
*Treasurer of Ontario  
and Minister of Economics  
and Intergovernmental Affairs*

Dated at Toronto, this 25th day of August, 1976.

(8790)

37

**THE REGIONAL MUNICIPALITY OF  
HAMILTON-WENTWORTH ACT, 1973**

**O. Reg. 702/76.**

Order of the Minister.

Made—August 25th, 1976.

Filed—August 27th, 1976.

ORDER MADE UNDER  
THE REGIONAL MUNICIPALITY OF  
HAMILTON-WENTWORTH ACT, 1973

ORDER

1. Under the provisions of section 85 of the Act,  
IT IS ORDERED:

1. The rates of taxation for general purposes for the year 1976, which, but for this

Order, would have been levied by the council of an area municipality specified in the Schedule hereto on the whole of the assessment for real property and business assessment according to the last revised assessment roll in the merged areas of that area municipality, shall be increased or decreased by the council of the area municipality in each such merged area by the number of mills specified in the said Schedule.

2. The amounts ascertained by multiplying the mill rates specified in this Order by the assessment for each such merged area shall be included in the sums, adopted by each area municipality concerned, for general purposes in accordance with section 307 of *The Municipal Act*. O. Reg. 702/76, s. 1.

Schedule

MERGED AREAS	MILL RATE ADJUSTMENTS	
	Residential	Commercial
Area Municipality of the Town of Dundas		
—the former Township of Ancaster	-11.202	-13.176
—that part of the former Township of West Flamborough annexed to the Town	-22.878	-26.922
—the former Town of Dundas	+ 1.416	+ 1.668
Area Municipality of the Township of Flamborough		
—the former Township of East Flamborough	- 3.38	- 3.98
—that part of the former Township of West Flamborough annexed to the Township	- 2.35	- 2.77
—the former Township of Beverly	+ 2.26	+ 2.66
—the former Village of Waterdown	+ 9.50	+11.18
Area Municipality of the Township of Glanbrook		
—the former Township of Binbrook	+ 2.61	+ 3.07
—the former Township of Glanford	- 2.01	- 2.37

O. Reg. 702/76, Sched.

W. DARCY MCKEOUGH  
*Treasurer of Ontario  
 and Minister of Economics  
 and Intergovernmental Affairs*

Dated at Toronto, this 25th day of August, 1976.

(8791)

37

**THE GAME AND FISH ACT**

**O. Reg. 703/76.**

Possession and Use of Fire-Arms in  
 Darlington Provincial Park.  
 Made—August 25th, 1976.  
 Filed—August 27th, 1976.

**REGULATION MADE UNDER  
 THE GAME AND FISH ACT**

**POSSESSION AND USE OF FIRE-ARMS  
 IN DARLINGTON PROVINCIAL PARK**

1. Any person sixteen years of age or over may on the 11th and 12th days of September, 1976,

- (a) possess a shotgun in Darlington Provincial Park, provided that on entering the park he,
  - (i) identifies himself to the officer in charge,
  - (ii) proceeds directly to the area of the park designated by the officer in charge, and
  - (iii) keeps the shotgun encased while proceeding to the area designated by the officer in charge; and

(b) use a shotgun only for trap-shooting in the part of Darlington Provincial Park designated for that purpose by the officer in charge. O. Reg. 703/76, s. 1.

(8792)

37

**THE PROVINCIAL PARKS ACT**

**O. Reg. 704/76.**

Designation of Parks.  
 Made—August 25th, 1976.  
 Filed—August 27th, 1976.

**REGULATION TO AMEND  
 REGULATION 695 OF  
 REVISED REGULATIONS OF ONTARIO, 1970  
 MADE UNDER  
 THE PROVINCIAL PARKS ACT**

1.—(1) Schedule 31 of Appendix B to Regulation 695 of Revised Regulations of Ontario, 1970, as remade by subsection 5 of section 1 of Ontario Regulation 114/71, is revoked and the following substituted therefor:

## Schedule 31

## WINDY LAKE PROVINCIAL PARK

In the geographic townships of Cascaden and Dowling in the Territorial District of Sudbury, containing an area of 292.6 acres, more or less, and described as follows:

## 1. Containing 234.314 acres, more or less:

Beginning at the intersection of the southeasterly limit of Cartier Road with the easterly limit of Lot 2 in Concession VI, Township of Cascaden, distant 1646.51 feet measured southerly along that easterly limit from the northeasterly corner thereof; thence north 29° 08' 30" east along that southeasterly limit of Cartier Road 750.47 feet; thence easterly along that southeasterly limit along a curve to the right having a radius of 333.06 feet, an arc distance of 255.82 feet, the chord equivalent being 249.58 feet measured north 51° 08' 45" east; thence north 73° 09' east along the southerly limit of that road 218.02 feet to the southwesterly limit of the right-of-way of the Canadian Pacific Railway; thence south 36° 35' east along that southwesterly limit 577.38 feet; thence southeasterly along that southwesterly limit on a curve to the left having a radius of 3064.93 feet, an arc distance of 1143.86 feet, the chord equivalent being 1137.23 feet measured south 47° 16' 30" east; thence south 57° 58' east along that southwesterly limit 1089.40 feet; thence north 32° 02' east along that southwesterly limit 50.0 feet; thence south 57° 58' east along that southwesterly limit 500.0 feet; thence north 32° 02' east along that southwesterly limit 50.0 feet; thence south 57° 58' east along that southwesterly limit 3592.88 feet; thence southeasterly along that southwesterly limit on a curve to the right having a radius of 1332.69 feet, an arc distance of 60.62 feet, the chord equivalent being 60.62 feet measured south 56° 39' 50" east; thence continuing southeasterly along that southwesterly limit on a curve to the right having a radius of 1383.19 feet an arc distance of 76.85 feet the chord equivalent being 76.84 feet measured south 41° 08' 40" east; thence south 41° 14' 30" west 132.52 feet; thence southeasterly along a curve to the left having a radius of 341.20 feet, an arc distance of 245.65 feet the chord equivalent being 240.38 feet measured south 20° 37' west; thence south astronomically 45.75 feet; thence west astronomically 318 feet, more or less, to the water's edge of Windy Lake; thence south 54° 30' west to a point distant 300 feet measured southwesterly from and perpendicularly to the water's edge of that lake; thence in a northwesterly, southwesterly, northwesterly and southwesterly direction parallel to that water's edge and 300 feet in perpendicular distance therefrom to a line drawn east astronomically from a point hereinafter referred to as Point 'A' distant 2599.55 feet measured south 15° 31' 41" west from the place of beginning; thence west astronomically to the water's edge of Windy Lake; thence west astronomically 180 feet, more or less, to that Point 'A'; thence

north 15° 05' west 761.0 feet; thence north 9° 58' 40" west 780.93 feet to the southeasterly limit of Cartier Road; thence northeasterly along that southeasterly limit on a curve to the left having a radius of 1482.69 feet, an arc distance of 349.35 feet, the chord equivalent being 348.54 feet measured north 55° 10' 30" east; thence north 48° 25' 30" east along that southeasterly limit 531.38 feet; thence northeasterly along that southeasterly limit on a curve to the left having a radius of 1482.69 feet, an arc distance of 499.01 feet, the chord equivalent being 496.66 feet measured north 38° 47' east; thence north 29° 08' 30" east along that southeasterly limit 70.92 feet, more or less, to the place of beginning.

## 2. Containing 20.806 acres, more or less:

Beginning at the intersection of the southerly limit of Cartier Road with the easterly limit of Lot 1, in Concession VI, Township of Cascaden, distant 1474.70 feet measured southerly along that easterly limit from the northeasterly corner thereof; thence southeasterly on a curve to the right having a radius of 1224.07 feet, an arc distance of 1152.56 feet, the chord equivalent being 1110.46 feet measured south 44° 38' 30" east; thence south 17° 40' east along the westerly limit of Cartier Road 258.0 feet; thence southeasterly along the westerly limit of that road on a curve to the left having a radius of 1256.07 feet, an arc distance of 250.80 feet, the chord equivalent being 250.38 feet measured south 23° 23' 15" east to the intersection with the northeasterly limit of the right-of-way of the Canadian Pacific Railway; thence north 57° 58' west along that northeasterly limit 675.99 feet; thence north 32° 02' east along that northeasterly limit 100.0 feet; thence north 57° 58' west along that northeasterly limit 1089.40 feet; thence northwesterly along that northeasterly limit on a curve to the right having a radius of 2664.93 feet, an arc distance of 994.58 feet, the chord equivalent being 988.82 feet measured north 47° 16' 30" west; thence north 36° 35' west along that northeasterly limit 159.13 feet to the southerly limit of the Cartier Road; thence south 62° 25' east along that southerly limit 707.66 feet; thence southeasterly along that southerly limit on a curve to the left having a radius of 1482.19 feet, an arc distance of 303.96 feet, the chord equivalent being 303.43 feet measured south 68° 17' 30" east; thence south 74° 10' east 359.45 feet; thence southeasterly along that southerly limit on a curve to the right having a radius of 1224.07 feet, an arc distance of 54.51 feet, the chord equivalent being 54.50 feet measured south 72° 53' 30" east to the place of beginning.

## 3. Containing 37.571 acres, more or less:

Beginning at a point in the southerly limit of Lot 12 in Concession VI, in the Township of Dowling, distant 829.24 feet measured westerly along that southerly limit from the southeasterly corner of that lot; thence north 28° 12' east 113.60 feet; thence

north 58° 47' west 616.89 feet; thence north 2° 21' east 861.49 feet; thence south 88° 13' 30" west 2114.20 feet to the northeasterly limit of the right-of-way of the Canadian Pacific Railway; thence south 57° 58' east along that northeasterly limit 2686.58 feet; thence southeasterly along that northeasterly limit on a curve to the right having a radius of 1532.69 feet, an arc distance of 143.46 feet, the chord equivalent being 143.41 feet measured south 55° 17' 05" east to the intersection with a line drawn south 28° 12' west from the place of beginning; thence north 28° 12' east 330.82 feet, more or less, to the place of beginning. O. Reg. 704/76, s. 1 (1).

- (2) Schedule 116 of the said Appendix B, as made by section 1 of Ontario Regulation 795/75, is revoked and the following substituted therefor:

#### Schedule 116

#### AWENDA PROVINCIAL PARK

In the Township of Tiny in the County of Simcoe described as follows:

Premising that the bearings hereinafter mentioned are astronomical derived from observation and are referred to the meridian passing through the northeasterly angle of Lot 8, Concession XIX, Township of Tiny.

Beginning at the southeasterly corner of Lot A, Concession XVIII; thence north 29° 15' 15" west along the easterly limit of the south half of said Lot A a distance of 2238.09 feet; thence north 58° 46' 20" east 93.30 feet; thence north 30° 43' 40" west along the easterly limit of the northerly half of said Lot A and its northerly production 2286.09 feet to the southerly limit of Lot B in Concession XIX; thence north 58° 23' 20" east along that southerly limit 1999.11 feet to the southeasterly corner of said Lot B; thence north 30° 17' 30" west along the easterly limit of the south half of said Lot B a distance of 2258.07 feet; thence south 58° 09' 30" west 292.80 feet; thence north 30° 18' 35" west along the easterly limit of the north half of said Lot B a distance of 2324.87 feet to the northeasterly corner of said Lot B; thence south 57° 53' 10" west along the northerly limit of said Lot B a distance of 2006.02 feet; thence south 57° 59' 30" west along the northerly limit of Lot A in Concession XIX a distance of 2035.42 feet; thence north 30° 12' 40" west 33 feet; thence continuing north 30° 12' 40" west 2240.77 feet; thence south 57° 48' 10" west 36.10 feet; thence south 61° 37' 40" west 103.52 feet; thence south 66° 15' 40" west 865.63 feet; thence south 66° 15' 10" west 133.23 feet; thence south 83° 04' 45" west 831.39 feet; thence north 72° 54' 50" west 395.21 feet; thence north 72° 54' 05" west 344.78 feet; thence north 10° 04' 55" east 200.84 feet; thence north 81° 01' 50" west 490.87 feet; thence north 09° 01' 40" east 280.44 feet to the high-water mark of Georgian Bay; thence in a northwesterly and

southwesterly direction along that high-water mark to the northeasterly corner of Lot 8 in Concession XX; thence southerly along the easterly limit of said Lot 8 to the southwesterly corner of the northeast quarter of said Lot 8; thence south 59° 43' 25" west 1045.39 feet; thence south 30° 21' 05" east 1159.56 feet; thence south 55° 08' west 1044.85 feet to the westerly limit of said Lot 8; thence southerly along the westerly limit of said Lot 8 to the southeasterly corner thereof; thence north 59° 36' 20" east along the southerly limit of said Lot 8 a distance of 2038.87 feet to the southeasterly corner of said Lot 8; thence south 30° 46' 40" east 2225.44 feet; thence north 59° 21' 50" east 81.37 feet; thence south 30° 50' 05" east 595.28 feet; thence south 30° 49' 05" east 1563.80 feet to the southerly limit of Lot 7 in Concession XIX; thence north 57° 59' 10" east along the southerly limit of said Lot 7 a distance of 2267.24 feet; thence south 30° 11' 45" east 2340.45 feet; thence north 58° 09' 31" east 150.34 feet; thence south 30° 36' 45" east along the westerly limit of the south half of Lot 6 in Concession XVIII to the southwesterly corner thereof; thence north 58° 49' 35" east along the southerly limit of said Lot 6 a distance of 2054.77 feet; thence north 59° 01' 30" east along the southerly limit of Lot 5 in Concession XVIII a distance of 2039.79 feet to the southeasterly corner of said Lot 5; thence north 30° 20' 30" west along the easterly limit of said Lot 5 a distance of 2039.15 feet; thence north 65° 49' 50" west 275.59 feet; thence north 59° 26' 30" east 2086.13 feet; thence north 31° 48' west along the easterly limit of Lot 4 in Concession XVIII a distance of 1175.19 feet; thence north 58° 39' 50" east 2018.65 feet; thence south 31° 08' 05" east 1144.15 feet; thence south 58° 54' 55" west 123.84 feet; thence south 32° 00' 45" east 2325.43 feet; thence south 32° 00' 45" east 2245.62 feet; thence south 58° 30' 15" west 239.49 feet; thence south 31° 24' east 2245.0 feet; thence north 58° 23' 55" east 2085.84 feet; thence north 31° 24' 05" west 2245.96 feet; thence north 58° 21' 55" east 182.39 feet; thence north 31° 44' 50" west 2313.68 feet; thence north 58° 20' 20" east 2037.22 feet; thence north 58° 29' east 1859.96 feet more or less to the place of beginning. O. Reg. 704/76, s. 1 (2).

(8793)

37

#### THE MINISTRY OF NATURAL RESOURCES ACT, 1972

#### O. Reg. 705/76.

Assignment of Powers and Duties of Minister.

Made—August 25th, 1976.

Filed—August 27th, 1976.

REGULATION MADE UNDER  
THE MINISTRY OF NATURAL  
RESOURCES ACT, 1972

ASSIGNMENT OF POWERS AND  
DUTIES OF MINISTER

1. The Mining and Lands Commissioner is assigned the powers and duties conferred on the Minister of Natural Resources under subsection 2c of section 27 of *The Conservation Authorities Act* to hear the appeal of Mr. Brian McMullan against the decision of the Grand River Conservation Authority made on the 1st day of June, 1976 denying his application for approval to erect a single family dwelling and septic system on part of northeast half of lots 2 and 3, Concession II in the Township of Eramosa in the County of Wellington. O. Reg. 705/76, s. 1.

(8794)

37

THE PITS AND QUARRIES  
CONTROL ACT, 1971

**O. Reg. 706/76.**

General.

Made—August 25th, 1976.

Filed—August 27th, 1976.

REGULATION TO AMEND  
ONTARIO REGULATION 545/71  
MADE UNDER  
THE PITS AND QUARRIES CONTROL  
ACT, 1971

1. Table 1 to Ontario Regulation 545/71, as amended by section 11 of Ontario Regulation 107/72, section 1 of Ontario Regulation 226/72, section 1 of Ontario Regulation 47/73, section 1 of Ontario Regulation 501/73, section 1 of Ontario Regulation 93/74, section 1 of Ontario Regulation 393/74, section 1 of Ontario Regulation 333/75 and section 1 of Ontario Regulation 305/76, is further amended by adding thereto the following items:
- 252. Bosanquet
  - 253. Carden
  - 254. Awenge
  - 255. Korah
  - 256. Parke
  - 257. Prince
  - 258. Rankin
  - 259. St. Mary's
  - 260. Tarentorus

(8795)

37

PHYSICS 551

PROBLEM SET 10

PROBLEM 1

10.1

10.2

PROBLEM 2

10.3

10.4

10.5

10.6

10.7

10.8

10.9

10.10

10.11

10.12

10.13

10.14

10.15

10.16

10.17

10.18



# Publications Under The Regulations Act

September 18th, 1976

## THE PLANNING ACT

### O. Reg. 707/76.

Restricted Areas—County of Frontenac,  
Township of Bedford.  
Made—August 26th, 1976.  
Filed—August 31st, 1976.

### REGULATION TO AMEND ONTARIO REGULATION 218/75 MADE UNDER THE PLANNING ACT

1. Section 24 of Ontario Regulation 218/75, as made by section 1 of Ontario Regulation 365/76, is revoked and the following substituted therefor:

24. Notwithstanding any other provision of this Order, the land described in Schedule 20 may be used for the erection and use thereon of one seasonal residence and buildings and structures accessory thereto provided the following requirements are met:

Minimum distance between any building or structure and the high water mark of Bob's Lake 60 feet

No use shall be permitted within 60 feet of the high water mark of Bob's Lake that would significantly alter the natural condition of the vegetation or soil.

Minimum side yards 10 feet

Minimum rear yard 75 feet

Maximum lot coverage of all buildings and structures 30 per cent

O. Reg. 707/76, s. 1.

2. The said Regulation is amended by adding thereto the following sections:

31. Notwithstanding any other provisions of this Order, the land described in Schedules 29 and 30 may be used for the erection and use thereon of one seasonal residence and buildings and structures accessory thereto provided the following requirements are met:

Minimum distance between any building or structure and the high water mark of Buck Lake 100 feet

No use shall be permitted within 100 feet of the high water mark of Buck Lake that would alter significantly the natural condition of the vegetation or soil.

Minimum side yards 10 feet

Minimum rear yard 25 feet

Maximum lot coverage of all buildings and structures 30 per cent

O. Reg. 707/76, s. 2, *part.*

32. Notwithstanding any other provision of this Order, the land described in Schedule 31 may be used for the erection and use thereon of one seasonal residence and buildings and structures accessory thereto provided the following requirements are met:

Minimum distance between any building or structure and the high water mark of Buck Bay 100 feet

No use shall be permitted within 100 feet of the high water mark of Buck Bay that would alter significantly the natural condition of the vegetation or soil.

Minimum side yards 10 feet

Minimum rear yard 25 feet

Maximum lot coverage of all buildings and structures 30 per cent

O. Reg. 707/76, s. 2, *part.*<sup>1</sup>

3. The said Regulation is further amended by adding thereto the following Schedules:

### Schedule 29

That parcel of land situate in the Township of Bedford in the County of Frontenac, being composed of that part of Lot 1 in Concession XIII designated as Part 4 on a Plan deposited in the Land Registry

Office for the Registry Division of Frontenac (No. 13) as Number R-163. O. Reg. 707/76, s. 3, *part.*

### Schedule 30

That parcel of land situate in the Township of Bedford in the County of Frontenac, being composed of that part of Lot 1 in Concession XIII designated as Part 25 on a Plan deposited in the Land Registry Office for the Registry Division of Frontenac (No. 13) as Number R-159. O. Reg. 707/76, s. 3, *part.*

### Schedule 31

That parcel of land situate in the Township of Bedford in the County of Frontenac, being composed of that part of lots 17 and 18 in Concession III more particularly described as follows:

Commencing at an iron survey post in the limit between lots 18 and 19 in Concession III distant easterly 45 feet along the said limit from the high water mark on the easterly shore of Buck Bay;

Thence south 17° 17' 10" east 1,770.5 feet to an iron survey post which marks the place of beginning of the herein described parcel;

Thence south 70° 14' east 62.79 feet to an iron survey post;

Thence south 88° 41' east 112.05 feet to an iron survey post in the centre line of a 20-foot right-of-way;

Thence north 53° 54' east along the said centre line 231.85 feet to an iron survey post;

Thence north 88° 15' east continuing along the said centre line 150 feet to an iron survey post;

Thence south 19° 56' 30" west 251.95 feet to an iron survey post;

Thence south 60° 20' west 310.8 feet to an iron survey post;

Thence south 50° 41' west 174.15 feet, more or less, to the high water mark of Buck Bay;

Thence along the said high water mark in a general northwesterly then northeasterly direction 700 feet, more or less, to a line drawn on a course of north 70° 14' west from the place of beginning;

Thence south 70° 14' east 15 feet to the place of beginning. O. Reg. 707/76, s. 3, *part.*

G. M. FARROW  
Executive Director,  
Plans Administration Division,  
Ministry of Housing

Dated at Toronto, this 26th day of August, 1976.

## THE EDUCATION ACT, 1974

### O. Reg. 708/76.

Calculation of Amount of Reserve or Reduction in Requirement Resulting from Strike or Lock-out.

Made—August 10th, 1976.

Approved—August 25th, 1976.

Filed—August 31st, 1976.

### REGULATION MADE UNDER THE EDUCATION ACT, 1974

#### CALCULATION OF AMOUNT OF RESERVE OR REDUCTION IN REQUIREMENT RESULTING FROM STRIKE OR LOCK-OUT

1.—(1) The calculations under this Regulation shall be made for a board of education and for The Metropolitan Toronto School Board separately for public and for secondary school purposes.

(2) Where actual financial data required for a calculation under this Regulation are not available when the calculation is required to be made, estimated data shall be used.

(3) In this Regulation, "salaries and wages" means the salaries and wages, including fringe benefits, that are in effect on the date that the strike or lock-out commences. O. Reg. 708/76, s. 1.

2.—(1) The amount that a board shall place in a reserve under subsection 2 of section 205a of the Act in 1976 and any subsequent year shall be calculated by,

(a) determining the excess of,

(i) the total of the salaries and wages that are included in the estimates of the board in such year and that are not paid to employees of the board in respect of the period of a strike by or lock-out of such employees, or any of them, that occurs in such year,

over,

(ii) the expenditures incurred in such year by the board that, in the opinion of the Minister, are attributable to the strike or lock-out; and

(b) subtracting from such excess the product of the percentage rate of grant for the board in respect of recognized ordinary expenditure, determined under the Regulation governing the payment of legislative grants for such year, and the reduction in the recognized ordinary expenditure

for such year, as defined in such Regulation, in respect of the board, that results from such strike or lock-out.

(2) The amount that, under clause *b* of subsection 3 of section 205*a* of the Act, shall be set out in a statement by the board in 1976 and any subsequent year, shall be calculated by,

(a) determining the excess of,

(i) the amount of money,

a. that would normally be paid as salaries and wages but is not paid to employees of the board in respect of the period of a strike by or lock-out of such employees, or any of them, that occurred in such year prior to the adoption of the estimates, and

b. that is excluded from the estimates of the board,

over,

(ii) the expenditures incurred by the board in such year prior to the adoption of the estimates that, in the opinion of the Minister, are attributable to such strike or lock-out; and

(b) subtracting from such excess the product of the percentage rate of grant for the board in respect of recognized ordinary expenditure, determined under the Regulation governing the payment of legislative grants for such year, and the reduction in the recognized ordinary expenditure for such year, as defined in such Regulation, in respect of the board, that results from such strike or lock-out.

(3) The amount by which a board shall reduce under clause *a* of subsection 4 of section 205*a* of the Act the sum that would otherwise be required to be raised by the municipalities within the jurisdiction of the board for the year 1976, shall be calculated by,

(a) determining the excess of,

(i) the total of the salaries and wages that are not paid to employees of the board in respect of the period of a strike by or lock-out of such employees, or any of them, that occurred in 1975 after the 18th day of July,

over,

(ii) the expenditures incurred by the board that, in the opinion of the Minister, are attributable to such strike or lock-out; and

(b) subtracting from such excess the product of the percentage rate of grant for the board in respect of recognized ordinary expenditure, determined under Ontario Regulation 244/75, and the reduction in the recognized ordinary expenditure for 1975, as defined in such Regulation, in respect of the board, that results from such strike or lock-out. O. Reg. 708/76, s. 2.

3.—(1) In this section,

(a) "area municipality" means an area municipality as defined in *The Municipality of Metropolitan Toronto Act*;

(b) "board" means a board of education of an area municipality;

(c) "School Board" means The Metropolitan Toronto School Board.

(2) The amount that the School Board shall place in a reserve for public or secondary school purposes, as the case may be, under subsection 2 of section 205*b* of the Act in 1976 and any subsequent year, shall be calculated by,

(a) determining the excess of,

(i) the total of the salaries and wages of employees of the boards and of the School Board that are included in the estimates of the School Board in such year and that are not paid to such employees in respect of the period of a strike by or lock-out of such employees, or any of them, that occurs in such year,

over,

(ii) the total of the expenditures incurred by the boards and the School Board in such year that, in the opinion of the Minister, are attributable to the strike or lock-out; and

(b) subtracting from such excess the product of the percentage rate of grant for the School Board in respect of recognized ordinary expenditure, determined under the Regulation governing the payment of legislative grants for such year, and the reduction in the recognized ordinary expenditure for such year, as defined in such Regulation, in respect of the School Board, that results from such strike or lock-out.

(3) The amount by which the School Board shall reduce under clause *a* of subsection 3 of section 205*b* of the Act the sum that would otherwise be required to be raised for the year 1976 for public or secondary school purposes, as the case may be, shall be calculated by,

(a) determining the excess of,

(i) the total of the salaries and wages that are not paid to employees of the boards and of the School Board in respect of the period of a strike by or lock-out of such employees, or any of them, that occurred in 1975 after the 18th day of July,

over,

(ii) the total of the expenditures incurred by the boards and the School Board that, in the opinion of the Minister, are attributable to such strike or lock-out; and

(b) subtracting from such excess the product of the percentage rate of grant for the School Board in respect of recognized ordinary expenditure, determined under Ontario Regulation 244/75, and the reduction in the recognized ordinary expenditure for 1975, as defined in such Regulation, in respect of the School Board, that results from such strike or lock-out.

(4) The amount that, under clause *b* of subsection 6 of section 205*b* of the Act, shall be set out in a statement by the School Board for public or secondary school purposes, as the case may be, in 1976 and any subsequent year, shall be calculated by,

(a) determining the excess of,

(i) the amount of money,

a. that would normally be paid as salaries and wages but is not paid to employees of the boards and of the School Board in respect of the period of a strike by or lock-out of such employees, or any of them, that occurred in such year prior to the adoption of the estimates, and

b. that is excluded from the estimates of the School Board,

over,

(ii) the total of the expenditures incurred by the boards and the School

Board in such year prior to the adoption of the estimates that, in the opinion of the Minister, are attributable to such strike or lock-out; and

(b) subtracting from such excess the product of the percentage rate of grant for the School Board in respect of recognized ordinary expenditure, determined under the Regulation governing the payment of legislative grants for such year, and the reduction in the recognized ordinary expenditure for such year, as defined in such Regulation, in respect of the School Board, that results from such strike or lock-out.  
O. Reg. 708/76, s. 3.

THOMAS L. WELLS  
*Minister of Education*

Dated at Toronto, this 10th day of August, 1976.

(8814)

38

#### THE LOAN AND TRUST CORPORATIONS ACT

**O. Reg. 709/76.**

Approved Trust Companies.

Made—August 25th, 1976.

Filed—September 1st, 1976.

#### REGULATION TO AMEND REGULATION 569 OF REVISED REGULATIONS OF ONTARIO, 1970 MADE UNDER THE LOAN AND TRUST CORPORATIONS ACT

1. The Schedule to Regulation 569 of Revised Regulations of Ontario, 1970, as amended by Ontario Regulations 116/71, 437/72 and 497/75, is further amended by adding thereto the following item:

3a. Community Trust Company Ltd.

(8816)

38

**THE PARTNERSHIPS REGISTRATION ACT**

**O. Reg. 710/76.**

General.

Made—August 25th, 1976.

Filed—September 1st, 1976.

**REGULATION TO AMEND  
ONTARIO REGULATION 347/73  
MADE UNDER**

**THE PARTNERSHIPS REGISTRATION ACT**

1. The Schedule to Ontario Regulation 347/73 is revoked and the following substituted therefor:

**Schedule**

**FEES PAYABLE TO THE REGISTRAR  
OF PARTNERSHIPS**

- |  |         |
|--|---------|
| 1. For filing a declaration and issuing a certificate of registration . . . . .  | \$10.00 |
| 2. For a certificate of registration or for a certificate of non-registration . . . . .  | 10.00   |
| 3.—(1) Subject to subsection 2, for the search of each name that is submitted and when requested, for a copy of the declaration, if any . . . .          | 2.00    |
| (2) For each copy of each declaration filed under this Act during a specified day or days where requested in advance and no search is required . . . . . | .60     |
| 4. For certification of a copy of a declaration or part thereof . . . . .  | 10.00   |

O. Reg. 710/76, s. 1.

(8817) 38

**THE CEMETERIES ACT**

**O. Reg. 711/76.**

Closings and Removals.

Made—August 25th, 1976.

Filed—September 1st, 1976.

**REGULATION TO AMEND  
REGULATION 79 OF  
REVISED REGULATIONS OF ONTARIO, 1970  
MADE UNDER  
THE CEMETERIES ACT**

1. Section 2 of Regulation 79 of Revised Regulations of Ontario, 1970, as remade by

section 1 of Ontario Regulation 601/75, is revoked and the following substituted therefor:

2. It is directed that the bodies buried in cemeteries described in Schedules 18, 19, 21, 23, 24, 25, 26, 27, 28, 29, 30, 31, 32, 33, 34 and 36 be removed. O. Reg. 711/76, s. 1.

(8818) 38

**THE CEMETERIES ACT**

**O. Reg. 712/76.**

Closings and Removals.

Made—August 25th, 1976.

Filed—September 1st, 1976.

**REGULATION TO AMEND  
REGULATION 79 OF  
REVISED REGULATIONS OF ONTARIO, 1970  
MADE UNDER  
THE CEMETERIES ACT**

1. Regulation 79 of Revised Regulations of Ontario, 1970 is amended by adding thereto the following Schedule:

**Schedule 40**

**THE BATTLE OF BEAVERDAMS PARK CEMETERY,  
CITY OF THOROLD,  
THE REGIONAL MUNICIPALITY OF NIAGARA**

That parcel of land and premises situate in the City of Thorold in The Regional Municipality of Niagara, being part of Township Lot 17 in the Township of Thorold, now in the City of Thorold, designated as Part 1 on a Reference Plan deposited in the Land Registry Office for the Registry Division of Niagara South (No. 59) as No. 59R-1586. O. Reg. 712/76, s. 1.

(8819) 38

**THE PLANNING ACT**

**O. Reg. 713/76.**

Restricted Areas—Part of the District of Thunder Bay, Townships of Gorham and Ware.

Made—August 30th, 1976.

Filed—September 1st, 1976.

**REGULATION TO AMEND  
ONTARIO REGULATION 109/75  
MADE UNDER  
THE PLANNING ACT**

1. Ontario Regulation 109/75 is amended by adding thereto the following section:

17. Notwithstanding any other provision of this Order, the land described in Schedule 3 may be used for the erection and use thereon of one single-family dwelling and buildings and structures accessory thereto in addition to any other lawful use of the said land. O. Reg. 713/76, s. 1.

2. The said Regulation is further amended by adding thereto the following Schedule:

**Schedule 3**

That part of Lot 1 in Concession II in the Geographic Township of Gorham described as Part 1 on a Plan deposited in the Land Registry Office for the Land Titles Division of Thunder Bay (No. 55) as 55R-1292. O. Reg. 713/76, s. 2.

MARGARET SCRIVENER  
*Acting Minister of Housing*

Dated at Toronto, this 30th day of August, 1976.

(8834) 38

**THE PLANNING ACT**

**O. Reg. 714/76.**

Restricted Areas—County of Norfolk (now The Regional Municipality of Haldimand-Norfolk), Township of Townsend (now City of Nanticoke).  
Made—August 30th, 1976.  
Filed—September 1st, 1976.

**REGULATION TO AMEND  
ONTARIO REGULATION 290/73  
MADE UNDER  
THE PLANNING ACT**

1. Section 39 of Ontario Regulation 290/73, as remade by section 1 of Ontario Regulation 257/76, is revoked and the following substituted therefor:

39. Notwithstanding any other provision of this Order, the land described in Schedules 31, 32, 36, 39, 44, 45, 46, 47, 50, 57, 58, 59, 64, 65, 66, 67, 70, 71, 72, 74 and 77 may each be used for the erection and use thereon of one single-family dwelling and buildings and structures accessory thereto, provided the requirements of section 8 and the following provisions are met:

Minimum front yard	50 feet
Minimum side yards	10 feet
Minimum rear yard	25 feet
Minimum total floor area of dwelling	1,200 square feet

Maximum percentage of lot area to be occupied by dwelling 15 per cent

Maximum height of dwelling two and one-half storeys

O. Reg. 714/76, s. 1.

2. The said Regulation is amended by adding thereto the following Schedule:

**Schedule 77**

That parcel of land situate in the City of Nanticoke in The Regional Municipality of Haldimand-Norfolk, formerly in the Township of Townsend in the County of Norfolk, being part of Lot 14 in Concession XIX more particularly described as follows:

Commencing at a point in the northerly limit of the road allowance between the former geographic townships of Woodhouse and Townsend, which point is 1,228.71 feet on a bearing of south 78° 26' 10" west from the southeast corner of the said Lot;

Thence north 14° 27' west 16.76 feet to a point in the northerly limit of that part of the King's Highway known as No. 3 as widened according to a Plan registered in the Land Registry Office for the Registry Division of Norfolk (No. 37) as Number 315, which point is the place of beginning;

Thence north 14° 27' west 208.7 feet to a point;

Thence south 78° 26' 10" west 208.7 feet to a point;

Thence south 14° 27' east 208.7 feet to a point;

Thence north 78° 26' 10" east 208.7 feet to the place of beginning. O. Reg. 714/76, s. 2.

G. M. FARROW  
*Executive Director,  
Plans Administration Division,  
Ministry of Housing*

Dated at Toronto, this 30th day of August, 1976.

(8835) 38

**THE PLANNING ACT**

**O. Reg. 715/76.**

Restricted Areas—County of Peterborough, Township of Galway.  
Made—August 30th, 1976.  
Filed—September 1st, 1976.

REGULATION TO AMEND  
ONTARIO REGULATION 302/76  
MADE UNDER  
THE PLANNING ACT

1. Ontario Regulation 302/76 is amended by adding thereto the following section:

16. Notwithstanding any other provision of this Order, the land described in Schedule 2 may be used for the erection and use thereon of one single-family dwelling and buildings and structures accessory thereto provided the minimum setback from any lot line is 15 feet. O. Reg. 715/76, s. 1.

2. The said Regulation is further amended by adding thereto the following Schedule:

**Schedule 2**

That parcel of land situate in the Township of Galway in the County of Peterborough, composed of part of Lot 17 in Concession II more particularly described as follows:

Beginning at the southwesterly angle of the said Lot;

Thence north 18° 08' west along the westerly boundary of the said Lot 1,736.52 feet to a point;

Thence south 84° 30' east 191.54 feet to a point;

Thence south 12° 45' east 229.4 feet to a point;

Thence north 65° 48' east 179.32 feet to a point;

Thence north 12° 45' west 163 feet to a point;

Thence north 82° 50' east 149.92 feet to a point;

Thence north 71° 41' east to the easterly limit of the west half of the said Lot;

Thence southerly along the said easterly limit to the southerly limit of the said Lot;

Thence westerly along the said southerly limit to the place of beginning. O. Reg. 715/76, s. 2.

G. M. FARROW  
*Executive Director,  
Plans Administration Division,  
Ministry of Housing*

Dated at Toronto, this 30th day of August, 1976.

THE PLANNING ACT

**O. Reg. 716/76.**

Restricted Areas—County of Haldimand (now The Regional Municipality of Haldimand-Norfolk), Township of Dunn (now Town of Dunnville).

Made—August 30th, 1976.

Filed—September 1st, 1976.

REGULATION TO AMEND  
ONTARIO REGULATION 280/73  
MADE UNDER  
THE PLANNING ACT

1. Section 42 of Ontario Regulation 280/73, as remade by section 1 of Ontario Regulation 518/76, is revoked and the following substituted therefor:

42. Notwithstanding any other provision of this Order, the lands described in Schedules 15, 16, 17, 18, 19, 21, 22, 27, 29, 30, 31, 34, 35, 36, 37, 38, 42, 43, 45 and 46 may be used for the erection and use thereon of one single-family dwelling and buildings and structures accessory thereto, provided the provisions of section 15 and the following requirements are met:

Minimum front yard 25 feet

Minimum side yards 10 feet

Minimum rear yard 25 feet

Minimum total floor area of dwelling 1,000 square feet

Maximum area of lot to be occupied by dwelling 15 per cent

Maximum height of dwelling two and one-half storeys

O. Reg. 716/76, s. 1.

2. The said Regulation is amended by adding thereto the following Schedule:

**Schedule 46**

That parcel of land situate in the Town of Dunnville in The Regional Municipality of Haldimand-Norfolk, formerly in the Township of Dunn in the County of Haldimand, being composed of that part of Lot 6 in Concession III north of the Dunnville and Dover Road more particularly described as follows:

Beginning at the southwesterly angle of the said Lot;

Thence north 76° 50' east along the northerly limit of the road allowance between concessions II and III a distance of 201.5 feet;

Thence north 2° 27' west 405.8 feet, more or less, to the southwesterly limit of the Grand River;

Thence northwesterly along said southwesterly limit of the Grand River in all its turnings to the westerly limit of the said Lot;

Thence southerly along the said westerly limit 450 feet to the place of beginning. O. Reg. 716/76, s. 2.

G. M. FARROW  
Executive Director,  
Plans Administration Division,  
Ministry of Housing

Dated at Toronto, this 30th day of August, 1976.

(8837)

38

**THE PARKWAY BELT PLANNING AND DEVELOPMENT ACT, 1973**

**O. Reg. 717/76.**

County of Halton (now The Regional Municipality of Halton), City of Burlington.

Made—August 31st, 1976.

Filed—September 2nd, 1976.

**REGULATION TO AMEND ONTARIO REGULATION 482/73 MADE UNDER THE PARKWAY BELT PLANNING AND DEVELOPMENT ACT, 1973**

1. Ontario Regulation 482/73 is amended by adding thereto the following section:

47. Notwithstanding any other provision of this Order, the land described in Schedule 34 may be used for the erection and use thereon of one single-family dwelling providing the following requirements are met:

Minimum front yard	100 feet
Minimum side yards	20 feet
Minimum rear yard	40 feet
Maximum height	35 feet
Minimum floor area	1,500 square feet
Maximum number of enclosed garage parking spaces	2 spaces

2. The said Regulation is further amended by adding thereto the following Schedule:

**Schedule 34**

That parcel of land situate in the City of Burlington in The Regional Municipality of Halton, formerly in the Township of East Flamborough, composed of part of Lot 11 in Concession II more particularly described as follows:

Premising the bearing of the northwesterly limit of Old York Road is north 44° 39' east and all bearings herein are referred thereto;

Beginning at the intersection of the northeasterly limit of the said Lot and the northwesterly limit of Old York Road, the said intersection being distant 2,998.58 feet measured southeasterly along the northeasterly limit of the said Lot from the most northerly angle of the said Lot;

Thence south 44° 39' west along the said limit of Old York Road 20 feet to an iron bar;

Thence north 45° 45' west 280 feet to an iron bar;

Thence south 44° 39' west 147 feet to an iron bar;

Thence south 45° 45' east 280 feet to the said limit of Old York Road;

Thence south 44° 39' west along the said limit 136.50 feet to an iron bar;

Thence north 45° 52' west 1,019.10 feet to an iron bar in the southerly limit of the lands of the Canadian Pacific Railway;

Thence northerly along the said southerly limit on a curve to the left, a chord distance of 386.70 feet, chord bearing north 7° 01' 15" east to the northeasterly limit of the said Lot;

Thence south 45° 45' east along the said limit 1,253.30 feet to the place of beginning. O. Reg. 717/76, s. 2.

W. DARCY McKEOUGH  
Treasurer of Ontario and  
Minister of Economics and  
Intergovernmental Affairs

Dated at Toronto, this 31st day of August, 1976.



## THE FOREST FIRES PREVENTION ACT

## O. Reg. 718/76.

Restricted Fire Zones.

Made—September 3rd, 1976.

Filed—September 3rd, 1976.

REGULATION MADE UNDER  
THE FOREST FIRES PREVENTION ACT

## RESTRICTED FIRE ZONES

1. Ontario Regulation 695/76 is revoked. O. Reg. 718/76, s. 1.

2. The parts of the North Central Region described in Schedules A, B, and C hereto are declared to be Restricted Fire Zones from the 3rd day of September to the 12th day of September, both inclusive, in the year 1976. O. Reg. 718/76, s. 2.

## Schedule A

In the territorial districts of Kenora and Rainy River and described as follows:

Beginning at the southwesterly corner of the Geographic Township of Grummett in the Territorial District of Kenora; thence easterly along the southerly boundary of the geographic townships of Grummett, Cathcart, McNevin and Corman to the westerly boundary of the Territorial District of Thunder Bay; thence southerly along that boundary to the intersection with the International Boundary between Canada and the United States of America in Saganaga Lake; thence in southwesterly, northwesterly, southwesterly and northwesterly direction following that international boundary to longitude 92° 30'; thence northerly along that longitude to the high-water mark along the southerly bank of the Seine River; thence easterly along that high-water mark to the southerly boundary of Indian Reserve 23A; thence easterly and northerly along that boundary to the high-water mark along the southerly bank of the Seine River; thence easterly along that high-water mark to the southerly limit of the right of way of that part of the King's Highway known as No. 11; thence easterly along that right of way to the southerly production of the easterly boundary of the Geographic Township of Bennett in the Territorial District of Rainy River; thence northerly along that southerly production and the easterly boundary of that geographic township and the northerly production of the easterly boundary of the Geographic Township of Bennett to the third base line; thence westerly along that base line to the fifth meridian line; thence northerly along the fifth meridian line 12 miles, more or less, to a point in a line drawn west astronomically from the southwesterly corner of the Township of Grummett in the Territorial District of Kenora; thence east astronomically to the place of beginning. O. Reg. 718/76, Sched. A.

## Schedule B

In the Territorial District of Thunder Bay and described as follows:

Beginning at the northwesterly corner of the Geographic Township of Stirling; thence easterly along the northerly boundary of the last mentioned geographic township to the southeasterly corner of the Geographic Township of McMaster; thence northerly along the easterly boundary of the last mentioned geographic township to the northeasterly corner thereof; thence westerly along the northerly boundary of the Geographic Township of McMaster to the northwesterly corner thereof; thence westerly along the base line surveyed by Phillips and Benner, Ontario Land Surveyors, in 1918, to longitude 89° 00'; thence northerly along longitude 89° 00' to latitude 49° 30'; thence westerly along latitude 49° 30' a distance of 8 miles; thence north astronomically to the intersection with the easterly production of the base line surveyed by K. G. Ross, Ontario Land Surveyor, in 1922; thence westerly along that production and that base line to mile post 24; thence northerly along the meridian surveyed by K. G. Ross, Ontario Land Surveyor, in 1922, to the base line surveyed by K. G. Ross, Ontario Land Surveyor, in 1923; thence westerly along that base line to longitude 90° 00'; thence northerly along longitude 90° 00' to latitude 51° 00'; thence easterly along latitude 51° 00' to the northerly production of the westerly boundary of the Geographic Township of Gzowski; thence southerly along that production to the northwesterly corner of the Geographic Township of Gzowski; thence easterly along the northerly boundary of the last mentioned geographic township to the northeasterly corner thereof; thence southerly along the easterly boundary of the geographic townships of Gzowski and Oboshkegan to the southeasterly corner of the last mentioned geographic township; thence southerly in a straight line to the northeasterly corner of the Geographic Township of Lapierre; thence southerly along the easterly boundary of the geographic townships of Lapierre and Legault to the southeasterly corner of the last mentioned geographic township; thence south astronomically 27.2 miles; thence south 55° 45' west 15.8 miles to the base line surveyed by Phillips and Benner, Ontario Land Surveyors, in 1916, thence westerly along that base line to the easterly bank of the west branch of the Gravel River; thence southerly and southwesterly following the easterly bank of the west branch of the Gravel River and the main branch of the Gravel River to the confluence with the high-water mark of Nipigon Bay; thence in a southwesterly and south-easterly direction following the high-water mark of Nipigon Bay to the southerly extremity of Rainboth Point; thence southerly in a straight line to the centre of Nipigon Bay; thence southerly to and along the centre line of Moffat Strait to the most westerly extremity of Simpson Island; thence south astronomically to the International Boundary between Canada and the United States of America;

thence southeasterly, northeasterly and south-westerly along that boundary to longitude 88° 30'; thence northerly along that longitude to a line drawn east astronomically from the most southerly extremity of Magnet Point; thence west astronomically to the high-water mark of Magnet Channel on Magnet Point; thence in a northerly, northeasterly and northwesterly direction following the high-water mark of Magnet Channel and Black Bay to the southerly boundary of the Geographic Township of Stirling; thence westerly along that southerly boundary to the southwesterly corner of the last mentioned geographic township; thence northerly along the westerly boundary of the Geographic Township of Stirling to the place of beginning. O. Reg. 718/76, Sched. B.

### Schedule C

In the Territorial District of Thunder Bay and described as follows:

Beginning at the northwesterly corner of the Geographic Township of Stirling; thence easterly along the northerly boundary of the last mentioned geographic township to the southeasterly corner of the Geographic Township of McMaster; thence northerly along the easterly boundary of the last mentioned geographic township to the northeasterly corner thereof; thence westerly along the northerly boundary of the Geographic Township of McMaster to the northwesterly corner thereof; thence westerly along the base line surveyed by Phillips and Benner, Ontario Land Surveyors, in 1918, to longitude 89° 00'; thence northerly along longitude 89° 00' to latitude 49° 30'; thence westerly along latitude 49° 30' a distance of 8 miles; thence north astronomically to the intersection with the easterly production of the base line surveyed by K. G. Ross, Ontario Land Surveyor, in 1922; thence westerly along that production and that base line to mile post 24; thence northerly along the meridian surveyed by K. G. Ross, Ontario Land Surveyor, in 1922, to the base line surveyed by K. G. Ross, Ontario Land Surveyor, in 1923; thence westerly along that base line to longitude 90° 00'; thence southerly along that longitude to latitude 50° 00'; thence westerly along that latitude to the meridian surveyed by K. G. Ross, Ontario Land Surveyor, in 1921; thence southwesterly in a straight line to the intersection of the base line run by Phillips and Benner, Ontario Land Surveyors, in 1931, with the northerly production of the easterly boundary of G.T.P. Block No. 6; thence southerly along that northerly production and the easterly boundary of that block to the southeasterly corner thereof; thence westerly along the southerly boundary of that block to the southwesterly corner thereof; thence southerly in a straight line to the north-easterly corner of the Geographic Township of Chartrand; thence southerly along the easterly boundary of the geographic townships of Chartrand and Corman to the southeasterly corner of the last mentioned geographic township; thence south-erly along the westerly boundary of the District of

Thunder Bay to the International Boundary between Canada and the United States of America in Saganaga Lake; thence in a southeasterly, north-easterly and southeasterly direction following that international boundary to longitude 88° 30'; thence northerly along that longitude to a line drawn east astronomically from the most southerly extremity of Magnet Point; thence west astronomically to the high-water mark of Magnet Channel on Magnet Point; thence in a northerly, northeasterly and northwesterly direction following the high-water mark of Magnet Channel and Black Bay to the southerly boundary of the Geographic Township of Stirling; thence westerly along that southerly boundary to the southwesterly corner of the last mentioned geographic township; thence northerly along the westerly boundary of the Geographic Township of Stirling to the place of beginning. O. Reg. 718/76, Sched. C.

LEO BERNIER

*Minister of Natural Resources*

Dated at Toronto, this 3rd day of September, 1976.

(8839)

38

### THE PLANNING ACT

O. Reg. 719/76.

Restricted Areas—County of Ontario,  
Township of Mara (now in County of  
Simcoe).

Made—August 30th, 1976.

Filed—September 3rd, 1976.

### REGULATION TO REVOKE ONTARIO REGULATION 205/73 MADE UNDER THE PLANNING ACT

1. Ontario Regulation 205/73 is revoked. O. Reg. 719/76, s. 1.

JOHN R. RHODES  
*Minister of Housing*

Dated at Toronto, this 30th day of August, 1976.

(8840)

38

**THE PLANNING ACT**

**O. Reg. 720/76.**

Restricted Areas—County of Norfolk  
(now The Regional Municipality of  
Haldimand-Norfolk)—Township of  
Charlotteville (now Township of  
Delhi).

Made—September 1st, 1976.

Filed—September 3rd, 1976.

**REGULATION TO AMEND  
ONTARIO REGULATION 286/73  
MADE UNDER  
THE PLANNING ACT**

1. Schedule 82 to Ontario Regulation 286/73, as made by section 2 of Ontario Regulation 300/76 and amended by section 2 of Ontario Regulation 362/76, section 2 of Ontario Regulation 542/76 and section 4 of Ontario Regulation 619/76, is further amended by adding thereto the following paragraph:
  
15. That part of Lot 24 in Concession IX in that part of The Regional Municipality of Haldimand-Norfolk that was formerly the Township

of Charlotteville in the County of Norfolk more particularly described as follows:

Beginning in the easterly limit of the said Lot 24 at a place distant 2,244.62 feet on a course of north 60° west from the southeasterly angle of the said Lot;

Thence south 78° west 265 feet to a point;

Thence south 30° east 66 feet to a point;

Thence north 78° east 265 feet to the easterly limit of the said Lot;

Thence north 30° west 66 feet to the place of beginning. O. Reg. 720/76, s. 1.

G. M. FARROW  
*Executive Director,  
Plans Administration Division,  
Ministry of Housing*

Dated at Toronto, this 1st day of September, 1976.

(8841)

38



# Publications Under The Regulations Act

September 25th, 1976

## THE EDUCATION ACT, 1974

### O. Reg. 721/76.

The Summer Beaver District School Area.

Made—September 1st, 1976.

Filed—September 7th, 1976.

## REGULATION MADE UNDER THE EDUCATION ACT, 1974

### THE SUMMER BEAVER DISTRICT SCHOOL AREA

1. The lands described in the following schedule are formed into a district school area to be known as The Summer Beaver District School Area. O. Reg. 721/76, s. 1.

#### Schedule

All and singular that tract of land situate in the Patricia Portion of the Territorial District of Kenora being within a radius of two miles from a point having a latitude of 52° 45' North and a longitude of 88° 30' West. O. Reg. 721/76, Sched.

(8857) 39

## THE EDUCATION ACT, 1974

### O. Reg. 722/76.

The Slate Falls District School Area.

Made—September 1st, 1976.

Filed—September 7th, 1976.

## REGULATION MADE UNDER THE EDUCATION ACT, 1974

### THE SLATE FALLS DISTRICT SCHOOL AREA

1. The lands described in the following Schedule are formed into a district school area to be known as The Slate Falls District School Area. O. Reg. 722/76, s. 1.

#### Schedule

All and singular that tract of land situate in the Patricia Portion of the Territorial District of Kenora, more particularly described as follows:

Beginning at the place of intersection of the Ninth Base Line and the Fourth Meridian; thence easterly along the Ninth Base Line a distance of six miles to a point; thence northerly and parallel to the Fourth Meridian a distance of six miles to a point; thence westerly and parallel to the Ninth Base Line to a point in the Fourth Meridian; thence southerly along the Fourth Meridian to the place of beginning. O. Reg. 722/76, Sched.

(8858)

39

## THE TEACHERS' SUPERANNUATION ACT

### O. Reg. 723/76.

General.

Made—September 1st, 1976.

Filed—September 7th, 1976.

## REGULATION TO AMEND REGULATION 810 OF REVISED REGULATIONS OF ONTARIO, 1970 MADE UNDER THE TEACHERS' SUPERANNUATION ACT

1.—(1) Item 54 of section 22 of Regulation 810 of Revised Regulations of Ontario, 1970 is revoked and the following substituted therefor:

54. Notre Dame College School, Welland.

(2) The said section 22, as amended by section 1 of Ontario Regulation 374/71, section 9 of Ontario Regulation 195/72, section 1 of Ontario Regulation 474/72, section 4 of Ontario Regulation 522/73, section 1 of Ontario Regulation 545/73, section 1 of Ontario Regulation 673/74 and section 1 of Ontario Regulation 679/75, is further amended by adding thereto the following items:

98. Rosseau Lake School, Rosseau.

99. Cardinal Newman Private School, Scarborough.

100. Cardinal Newman Private School, Hamilton.

101. St. Jean de Brebeuf Comprehensive Private School, Hamilton.

- 102. Father Henry Carr Private School, Rexdale.
- 103. St. Margaret's School (Elora), Elora.
- 2. This Regulation comes into force on the 1st day of September, 1976.

(8859) 39

**THE PLANNING ACT**

**O. Reg. 724/76.**

Zoning Order—County of Simcoe,  
Township of Nottawasaga.  
Made—September 1st, 1976.  
Filed—September 7th, 1976.

REGULATION TO AMEND  
REGULATION 675 OF  
REVISED REGULATIONS OF ONTARIO, 1970  
MADE UNDER  
THE PLANNING ACT

- 1. Regulation 675 of Revised Regulations of Ontario, 1970 is amended by adding thereto the following section:

66. Notwithstanding any other provision of this Order, the land described in Schedule 190 may be used for a parking lot for an auto body repair shop. O. Reg. 724/76, s. 1.

- 2. The said Regulation is further amended by adding thereto the following Schedule:

**Schedule 190**

That parcel of land situate in the Township of Nottawasaga in the County of Simcoe designated as Part 2 on a Plan deposited in the Land Registry Division of Simcoe (No. 51) as Number 51R-5777. O. Reg. 724/76, s. 2.

JOHN R. RHODES  
*Minister of Housing*

Dated at Toronto, this 1st day of September, 1976.

(8860) 39

**THE PLANNING ACT**

**O. Reg. 725/76.**

Order made under Section 29a of The  
Planning Act.  
Made—August 30th, 1976.  
Filed—September 7th, 1976.

REGULATION MADE UNDER  
THE PLANNING ACT

ORDER MADE UNDER  
SECTION 29a OF THE PLANNING ACT

1. A contravention, before the 19th day of March, 1973, of section 29 of *The Planning Act* or a predecessor thereof or of a by-law passed under a predecessor of the said section or of an Order made under clause *b* of subsection 1 of section 27, as it existed on the 25th day of June, 1970, of *The Planning Act*, being chapter 296 of the Revised Statutes of Ontario, 1960, or a predecessor thereof does not have and shall be deemed never to have had the effect of preventing the conveyance or creation of any interest in the following parcels of land:

Those parcels of land situate in the Township of Cavan in the County of Peterborough, composed of part of Lot 7 in Concession VI described as Parts 39, 40 and 41 according to a Plan registered in the Land Registry Office for the Registry Division of Durham East (No. 9) as Number 102, together with a right-of-way for the benefit of the owner of each parcel over Part 110 according to the said Plan. O. Reg. 725/76, s. 1.

JOHN R. RHODES  
*Minister of Housing*

Dated at Toronto, this 30th day of August, 1976.

(8861) 39

**THE CHILDREN'S MENTAL HEALTH  
CENTRES ACT**

**O. Reg. 726/76.**

Application of Act.

Made—August 18th, 1976.

Filed—September 7th, 1976.

REGULATION TO AMEND ONTARIO REGULATION 32/71  
MADE UNDER  
THE CHILDREN'S MENTAL HEALTH CENTRES ACT

1. Items 23 and 42 of section 1 of Ontario Regulation 32/71, as remade by section 1 of Ontario Regulation 389/76, are revoked and the following substituted therefor:

- |   |                                      |
|---|--------------------------------------|
| 17a. King<br>Southwest quarter of Lot No. 18,<br>Concession 111, Township of King | Blue Hills Academy (Ferguson House)  |
| 23. Mansfield<br>East half of Lot No. 12, Concession I,<br>Township of Tosorontio | Blue Hills Academy (MacDonald House) |
- (8862) 39

**THE CHILDREN'S MENTAL HEALTH  
CENTRES ACT**

**O. Reg. 727/76.**

Application of Act.

Made—August 25th, 1976.

Filed—September 7th, 1976.

REGULATION TO AMEND ONTARIO REGULATION 32/71  
MADE UNDER  
THE CHILDREN'S MENTAL HEALTH CENTRES ACT

1.—(1) Section 1 of Ontario Regulation 32/71, as remade by section 1 of Ontario Regulation 389/76 and amended by Ontario Regulations 484/76, 580/76, 581/76 and 726/76, is further amended by adding thereto the following item:

- |                              |                     |
|------------------------------|---------------------|
| 2a. Aurora<br>5 Tyler Street | Browndale (Ontario) |
|------------------------------|---------------------|

(2) Item 28 of the said section 1 is revoked and the following substituted therefor:

- |   |                     |
|---|---------------------|
| 28. Newmarket<br>1 & 2 Gorham Street<br>40 Main Street<br>319 Park Avenue<br>644 Srigley Street<br>53 Wilstead Drive<br><br>Georgina Township<br>Johnson Farm<br>Red Wheel Farm | Browndale (Ontario) |
|---|---------------------|

## THE MENTAL HEALTH ACT

**O. Reg. 728/76.**

Application of Act.

Made—August 18th, 1976.

Filed—September 7th, 1976.

REGULATION TO AMEND  
REGULATION 576 OF  
REVISED REGULATIONS OF ONTARIO, 1970  
MADE UNDER  
THE MENTAL HEALTH ACT

- 1.—(1) Item 32b of Schedule 1 of section 1 of Regulation 576 of Revised Regulations of Ontario, 1970, as made by section 1 of Ontario Regulation 280/76, is revoked and the following substituted therefor:

32b. Ottawa                      Hôpital Montfort

32c. Ottawa                      Queensway-Carleton  
Hospital

- (2) Item 9 of Schedule 3 of the said section 1, as remade by section 1 of Ontario Regulation 545/74, is revoked.

(8864)

39

## THE MENTAL HEALTH ACT

**O. Reg. 729/76.**

Application of Act.

Made—August 18th, 1976.

Filed—September 7th, 1976.

REGULATION TO AMEND  
REGULATION 576 OF  
REVISED REGULATIONS OF ONTARIO, 1970  
MADE UNDER  
THE MENTAL HEALTH ACT

1. Items 19 and 35 of Schedule 4 to section 1 of Regulation 576 of Revised Regulations of Ontario, 1970, as remade by section 1 of Ontario Regulation 314/76, are revoked and the following substituted therefor:

13a. King                      Blue Hills Academy  
(Ferguson House)

19. Mansfield                  Blue Hills Academy  
(MacDonald House)

(8865)

39

## THE PLANNING ACT

**O. Reg. 730/76.**

Restricted Areas—County of Peterborough, Township of Cavan.

Made—September 3rd, 1976.

Filed—September 7th, 1976.

REGULATION TO AMEND  
ONTARIO REGULATION 619/75  
MADE UNDER  
THE PLANNING ACT

1. Section 17 of Ontario Regulation 619/75, as remade by section 1 of Ontario Regulation 614/76, is revoked and the following substituted therefor:

17. Notwithstanding any other provision of this Order, the lands described in Schedules 2, 3, 5, 6, 7, 8, 9, 11, 12, 14, 15, 16, 17, 18, 19, 20, 21, 22, 23, 24, 25, 26, 27, 28, 29, 30, 32 and 33 may each be used for the erection and use thereon of one single-family dwelling and buildings and structures accessory thereto. O. Reg. 730/76, s. 1.

2. The said Regulation is amended by adding thereto the following Schedules:

**Schedule 32**

That parcel of land situate in the Township of Cavan in the County of Peterborough, formerly in the County of Durham, being composed of Part 67 according to a Plan deposited in the Land Registry Office for the Registry Division of Durham East (No. 9) as Number 9R-185. O. Reg. 730/76, s. 2, *part*.

**Schedule 33**

That parcel of land situate in the Township of Cavan in the County of Peterborough, formerly in the County of Durham, being composed of Part 68 according to a Plan deposited in the Land Registry Office for the Registry Division of Durham East (No. 9) as Number 9R-185. O. Reg. 730/76, s. 2, *part*.

G. M. FARROW  
Executive Director,  
Plans Administration Division  
Ministry of Housing

Dated at Toronto, this 3rd day of September, 1976.

(8866)

39



## THE FOREST FIRES PREVENTION ACT

O. Reg. 731/76.

Restricted Fire Zones.

Made—September 8th, 1976.

Filed—September 8th, 1976.

### REGULATION MADE UNDER THE FOREST FIRES PREVENTION ACT

#### RESTRICTED FIRE ZONES

1. The parts of the Northwestern Fire Region described in Schedules A, B, C and D hereto are declared to be Restricted Fire Zones from the 8th day of September to the 20th day of September, both inclusive, in the year 1976. O. Reg. 731/76, s. 1.

#### Schedule A

In the Territorial District of Kenora and described as follows:

Beginning at the northeasterly corner of the Geographic Township of Laval in the Territorial District of Kenora; thence southerly along the easterly boundary of the geographic townships of Laval and Hartman to the intersection with a line drawn west astronomically from the 69th mile post on the 5th meridian line as surveyed by A. Niven, Ontario Land Surveyor in 1897; thence east astronomically to the said 69th mile post; thence southerly along the said 5th meridian line to a line drawn west astronomically from the south-westerly corner of the Geographic Township of Grummett; thence west astronomically 12.5 miles; thence north astronomically 11.5 miles, more or less, to the intersection with the 4th base line; thence westerly along that base line to the 24th mile post planted therein; thence north astronomically along a meridian surveyed by Speight and Van Nostrand, Ontario Land Surveyors, in 1927 a distance of 11 miles and 76.20 chains, more or less, to the intersection with the base line surveyed by A. Niven, Ontario Land Surveyor, in 1895; thence west astronomically along that base line 6 miles and 8.05 chains, more or less, to a survey post planted therein distant 3.302 chains measured easterly along the said base line from the 60th mile post thereon; thence north 34° west astronomically 21 miles and 55.58 chains more or less, to the southeasterly corner of the Geographic Township of MacNicol; thence northerly along the easterly boundary of the last mentioned geographic township and its northerly production to the high-water mark along the southerly bank of Canyon Lake; thence easterly along that high-water mark to longitude 93° 45'; thence northerly along longitude 93° 45' to latitude 50° 30'; thence easterly along latitude 50° 30' to the high-water mark along Lac Seul; thence southeasterly along that high-water mark to the westerly limit of Indian

Reserve 28; thence in a southerly direction along the westerly limit of the said Indian Reserve to the high-water mark of Lac Seul; thence in an easterly direction along that high-water mark to the southerly limit of Indian Reserve 28; thence easterly along that limit and its easterly production to the northerly production of the easterly boundary of the Geographic Township of McIlraith; thence southerly along that production to the north-easterly corner of the last-mentioned geographic township; thence southerly along the easterly boundary of the geographic townships of McIlraith and Webb to the place of beginning. O. Reg. 731/76, Sched. A.

#### Schedule B

In the territorial districts of Kenora and Rainy River and described as follows:

Beginning at the southeasterly corner of Godson Township in the Territorial District of Kenora; thence in a westerly direction along the southerly boundary of the Township of Godson to the east shore of Sabaskon Bay of Lake of the Woods; thence westerly and southwesterly along the southerly shore of the said bay and along the east shore of the Lake of the Woods to where the same is intersected by the 49th degree parallel of north latitude; thence due west 15 miles, more or less, to the International Boundary between Canada and the United States of America; thence southerly and southeasterly along that boundary to longitude 92° 30'; thence northerly along that longitude to the high-water mark along the southerly bank of the Seine River; thence easterly along that high-water mark to the southerly boundary of Indian Reserve 23A; thence easterly and northerly along that boundary to the high-water mark along the southerly bank of the Seine River; thence easterly along that high-water mark to the southerly limit of the right of way of that part of the King's Highway known as No. 11; thence easterly along that right of way to the southerly production of the easterly boundary of the Geographic Township of Bennett in the Territorial District of Rainy River; thence northerly along that southerly production and the easterly boundary of that geographic township and the northerly production of the easterly boundary of the Geographic Township of Bennett to the third base line; thence westerly along that base line to the fifth meridian line; thence northerly along the fifth meridian line 12 miles, more or less, to a point in a line drawn west astronomically from the southwesterly corner of Grummett Township in the Territorial District of Kenora; thence west astronomically 12.5 miles; thence north astronomically 11.5 miles, more or less, to the intersection with the 4th base line; thence westerly along the 4th base line to the 24th mile post planted therein; thence southwesterly in a straight line to the northeasterly corner of Godson Township; thence southerly along the easterly boundary of that township to the place of beginning. O. Reg. 731/76, Sched. B.

**Schedule C**

In the territorial districts of Kenora and Kenora, Patricia Portion and described as follows:

Beginning at a point in the Interprovincial Boundary between Ontario and Manitoba where the same is intersected by a line drawn west astronomically from the water's edge on the most westerly extremity of Pakwash Lake; thence east astronomically to longitude 94° 30'; thence southerly along that longitude to latitude 50° 30'; thence easterly along latitude 50° 30' to longitude 93° 45'; thence southerly along that longitude to the high-water mark along the southerly shore of Canyon Lake; thence westerly along that high-water mark to the intersection with the northerly production of the easterly boundary of the Geographic Township of MacNicol; thence southerly along that northerly production and the easterly boundary of the Geographic Township of MacNicol to the southeasterly corner thereof; thence south 34° east along a line surveyed by Phillips and Benner, Ontario Land Surveyors, in 1928, a distance of 21 miles and 55.58 chains, more or less, to a point in the base line surveyed by A. Niven, Ontario Land Surveyor, in 1895, the said point being distant 3.302 chains measured easterly along the said base line from the 60th mile post thereon; thence east along that base line 6 miles and 8.05 chains to the meridian line surveyed by Speight and Van Nostrand, Ontario Land Surveyors, in 1927; thence southerly along that meridian line 11 miles and 76.20 chains, more or less, to the 24th mile post planted in the 4th base line; thence southwesterly in a straight line to the northeasterly corner of the Geographic Township of Godson; thence southerly along the easterly boundary of the last-mentioned geographic township to the southeasterly corner thereof; thence in a westerly direction along the southerly boundary of the Township of Godson to the east shore of Sabaskong Bay of Lake of the Woods; thence westerly and southwesterly along the south shore of the said bay and along the east shore of the Lake of the Woods to where the same is intersected by the 49th degree parallel of north latitude; thence due west 15 miles, more or less, to the International Boundary between Canada and the United States of America; thence northerly and northwesterly along that boundary to the Interprovincial Boundary between Ontario and Manitoba; thence northerly along that boundary to the place of beginning. O. Reg. 731/76, Sched. C.

**Schedule D**

In the Territorial District of Kenora, Patricia Portion and described as follows:

Beginning at a point in the Interprovincial Boundary between Ontario and Manitoba where the same is intersected by a line drawn west astronomically from the water's edge on the most westerly extremity of Pakwash Lake; thence east

astronomically to longitude 94° 30'; thence southerly along longitude 94° 30' to latitude 50° 30'; thence easterly along latitude 50° 30' to the high-water mark of Lac Seul; thence southeasterly along that high-water mark to the intersection with the 6th meridian line; thence northeasterly in a straight line to the southeasterly corner of the Geographic Township of Birkett; thence northerly along the easterly boundary of the geographic townships of Birkett, Costello and McNaughton to the northeasterly corner of the last-mentioned geographic township; thence northerly along the northerly production of the easterly boundary of the Geographic Township of McNaughton to the 11th base line; thence westerly along the 11th base line to longitude 92° 30'; thence northerly along that longitude to the interprovincial boundary between Ontario and Manitoba; thence southwesterly and southerly along that boundary to the place of beginning. O. Reg. 731/76, Sched. D.

LEO BERNIER  
*Minister of Natural Resources*

Dated at Toronto, this 8th day of September, 1976.

(8867)

39

**THE PUBLIC LANDS ACT****O. Reg. 732/76.**

Restricted Areas—Districts of Cochran and Timiskaming.

Made—September 3rd, 1976.

Filed—September 8th, 1976.

REGULATION TO REVOKE  
REGULATION 744 OF  
REVISED REGULATIONS OF ONTARIO, 1970  
MADE UNDER  
THE PUBLIC LANDS ACT

1. Regulation 744 of Revised Regulations of Ontario, 1970 is revoked. O. Reg. 732/76, s. 1.

LEO BERNIER  
*Minister of Natural Resources*

Dated at Toronto, this 3rd day of September, 1976.

(8868)

39

**THE ONTARIO HERITAGE ACT, 1974****O. Reg. 733/76.**

Grants to Incorporated Historical Societies and Associations.  
 Made—August 25th, 1976.  
 Filed—September 8th, 1976.

REGULATION TO AMEND  
 ONTARIO REGULATION 714/74  
 MADE UNDER  
 THE ONTARIO HERITAGE ACT, 1974

1. Section 2 of Ontario Regulation 714/74, as remade by section 2 of Ontario Regulation 1043/75, is revoked and the following substituted therefor:

2. Where a corporation that does not receive money from any other provincial agency, for the purposes stated in this Regulation, applies in writing to the Minister before the 31st day of December for a grant in respect of its administration cost, publication cost and extension activity cost for the preceding fiscal year, the corporation shall be paid a grant of,

- (a) the lesser of \$100 or its administration cost for the preceding year;
- (b) the lesser of \$225 or its publication cost for the preceding year; and
- (c) the lesser of \$225 or its extension activity cost for the preceding year.

O. Reg. 733/76, s. 1.

(8869) 39

**THE FOREST FIRES PREVENTION ACT****O. Reg. 734/76.**

Restricted Fire Zone.  
 Made—September 9th, 1976.  
 Filed—September 9th, 1976.

REGULATION MADE UNDER  
 THE FOREST FIRES PREVENTION ACT

**RESTRICTED FIRE ZONE**

1. The part of Ontario described in Schedule 4 of Appendix A to Regulation 354 of Revised Regu-

lations of Ontario, 1970, as made by section 2 of Ontario Regulation 502/74, is declared to be a restricted fire zone from 9th day of September to the 20th day of September, both inclusive, in the year 1976. O. Reg. 734/76, s. 1.

LEO BERNIER

*Minister of Natural Resources*

Dated at Toronto this 9th day of September, 1976.

(8877)

39

**THE COUNTY OF OXFORD ACT, 1974****O. Reg. 735/76.**

Order of the Minister.  
 Made—September 8th, 1976.  
 Filed—September 9th, 1976.

ORDER MADE UNDER  
 THE COUNTY OF OXFORD ACT, 1974

**ORDER**

1. Under the provisions of section 85 of the Act, It Is ORDERED:

1. The rates of taxation for general purposes for the year 1976 which, but for this Order, would have been levied by the council of an area municipality on the whole of the assessment for real property and business assessment according to the last revised assessment roll in the merged areas of such area municipality specified in the Schedule hereto, shall be increased or decreased by the council of the area municipality in each such merged area by the number of mills specified in the said Schedule.

2. The amounts ascertained by multiplying the mill rates specified in this Order by the assessment for each such merged area shall be included in the sums, adopted by each area municipality concerned, for general purposes in accordance with section 307 of *The Municipal Act*. O. Reg. 735/76, s. 1.

## Schedule

MERGED AREAS	MILL RATE ADJUSTMENTS	
	Resi- dential	Com- mercial
Area Municipality of the Town of Tillsonburg		
—Former Town of Tillsonburg .....	+ 3.80	+ 4.47
—That part of the former Township of Dereham annexed to the Town .....	-22.93	-26.98
Area Municipality of the Township of Blandford-Blenheim		
—Former Township of Blandford .....	- 1.84	- 2.16
—Former Township of Blenheim .....	+ 1.064	+ 1.248
Area Municipality of the Township of East Zorra-Tavistock		
—Former Township of East Zorra .....	- .391	- .460
—Former Village of Tavistock .....	+ 1.268	+ 1.492
—That part of the former Township of North Oxford annexed to the Township ..	.920	1.083
Area Municipality of the Township of Zorra		
—Former Township of East Nissouri .....	- 2.541	- 2.990
—Former Village of Embro .....	+ 8.468	+ 9.962
—Former Township of West Zorra .....	+ .330	+ .388
—That part of the former Township of North Oxford annexed to the Township ..	+ 1.261	+ 1.483
Area Municipality of the Township of Norwich		
—Former Township of East Oxford .....	- 4.386	- 5.158
—Former Township of North Norwich .....	- 1.955	- 2.302
—Former Village of Norwich .....	+29.393	+ 34.580
—Former Township of South Norwich .....	- 8.698	-10.230
Area Municipality of the Township of South-West Oxford		
—Former Village of Beachville .....	+ .36	+ .424
—Former Township of West Oxford .....	- 4.352	- 5.12
—That part of the former Township of Dereham annexed to the Township .....	+ 3.176	+ 3.736

O. Reg. 735/76, Sched

W. DARCY MCKEOUGH  
*Treasurer of Ontario and  
 Minister of Economics and  
 Intergovernmental Affairs*

Dated at Toronto, this 8th day of September, 1976.

(8878)

39

**THE NIAGARA ESCARPMENT PLANNING  
AND DEVELOPMENT ACT, 1973**

**O. Reg. 736/76.**

Order of the Treasurer.

Made—September 1st, 1976.

Filed—September 9th, 1976.

**REGULATION TO AMEND  
ONTARIO REGULATION 451/75  
MADE UNDER  
THE NIAGARA ESCARPMENT PLANNING  
AND DEVELOPMENT ACT, 1973**

1.—(1) Paragraph 8 of the Schedule to Ontario Regulation 451/75 is revoked and the following substituted therefor:

8. In the Township of Mono in the County of Dufferin, being composed of those lands more particularly described as follows:

Beginning at the intersection of the southerly boundary of the Township of Mono and the easterly limit of Concession IV East of Hurontario Street;

Thence northerly along that easterly limit to the northeasterly angle of Lot 3 in that Concession;

Thence westerly along the northerly limit of Lot 3 in concessions IV, III and II East of Hurontario Street to the northwesterly angle of that Lot 3 in that Concession II;

Thence southerly along the westerly limit of lots 3 and 2 in that Concession to the southwestly angle of that Lot 2;

Thence westerly to and along the southerly limit of Lot 2 in Concession I East of Hurontario Street to the easterly boundary of the Town of Orangeville;

Thence northerly and westerly along the boundary between the Township of Mono and the Town of Orangeville to the easterly limit of those portions of the King's Highway known as Nos. 10 and 24;

Thence northerly along that easterly limit to the southerly limit of Lot 6 in Concession I West of Hurontario Street;

Thence easterly along that southerly limit to the southeasterly angle of that Lot;

Thence northerly along the easterly limit of lots 6, 7, 8 and 9 in that Concession to the northeasterly angle of that Lot 9;

Thence easterly to and along the northerly limit of Lot 9 in Concession I East of Hurontario Street to the northeasterly angle of that Lot 9;

Thence northerly along the easterly limit of lots 10 and 11 in that Concession to the northeasterly angle of that Lot 11;

Thence westerly along the northerly limit of that Lot to the northwesterly angle of that Lot;

Thence northerly along the westerly limit of Lot 12 in that Concession to the northwesterly angle of that Lot;

Thence easterly along the northerly limit of that Lot to the northeasterly angle of that Lot;

Thence northerly along the easterly limit of that Concession to the southeasterly angle of Lot 28 in that Concession;

Thence westerly along the southerly limit of that Lot to the southwestly angle of that Lot;

Thence northerly along the westerly limit of that Concession to the northerly boundary of the Township of Mono;

Thence easterly along that northerly boundary to the westerly limit of Lot 32 in Concession III East of Hurontario Street;

Thence southerly along the westerly limit of lots 32, 31 and 30 in that Concession to the southwestly angle of that Lot 30;

Thence easterly along the southerly limit of that Lot to the southeasterly angle of that Lot;

Thence southerly along the easterly limit of Lot 29 in that Concession to the southeasterly angle of that Lot;

Thence easterly to and along the northerly limit of Lot 28 in Concession IV East of Hurontario Street to the easterly limit of that Concession;

Thence southerly along that easterly limit to the northeasterly angle of Lot 15 in that Concession;

Thence easterly to and along the northerly limit of Lot 15 in concessions V, VI, VII and VIII East of Hurontario Street to the easterly boundary of the Township of Mono;

Thence southerly along that easterly boundary to the southerly limit of Lot 11 in that Concession VIII;

Thence westerly along that southerly limit to the southwesterly angle of that Lot;

Thence southerly along the westerly limit of that Concession to the southwesterly angle of Lot 4 in that Concession;

Thence easterly along the southerly limit of that Lot to the southwesterly angle of the southeasterly quarter of that Lot;

Thence northerly along the westerly limit of the southeasterly quarter of that Lot to the northwesterly angle of that quarter;

Thence easterly along the northerly limit of the southeasterly quarter of that Lot and its prolongation to the easterly boundary of the Township of Mono;

Thence southerly and westerly following the boundaries of that Township to the place of beginning.

(2) Paragraph 11 of the said Schedule is revoked and the following substituted therefor:

11. In the Township of Collingwood in the County of Grey, being composed of those lands more particularly described as follows:

Beginning at the southeasterly angle of the Township of Collingwood;

Thence westerly along the southerly boundary of the said Township to the southerly prolongation of the easterly limit of Lot 1 in Concession V;

Thence northerly along the easterly limit of that Concession to the northeasterly angle of Lot 12 in the said Concession;

Thence westerly along the northerly limit of Lot 12 in concessions V and VI to the westerly limit of that Concession VI;

Thence southerly along that westerly limit to the northwesterly angle of Lot 5 in that Concession;

Thence westerly to and along the northerly limit of Lot 5 in Concession VII to the northwesterly angle of that Lot;

Thence southerly along the westerly limit of that Lot to the southwesterly angle of that Lot;

Thence westerly along the northerly limit of Lot 4 in Concession VIII to the northwesterly angle of that Lot;

Thence southerly along the westerly limit of that Lot to the southwesterly angle of that Lot;

Thence westerly to and along the northerly limit of Lot 3 in Concession IX to the northwesterly angle of that Lot;

Thence southerly along the westerly limit of lots 3, 2 and 1 in that Concession and its prolongation to the southerly boundary of the Township of Collingwood;

Thence westerly and northerly along the boundaries of that Township to the westerly prolongation of the northerly limit of Lot 16 in Concession XII;

Thence easterly to and along that northerly limit to the northeasterly angle of that Lot;

Thence southerly along the easterly limit of lots 16 and 15 in that Concession to the southeasterly angle of that Lot 15;

Thence easterly along the southerly limit of Lot 15 in concessions XI and X to the southeasterly angle of that Lot 15 in Concession X;

Thence northerly along the easterly limit of lots 15 and 16 in that Concession to the northeasterly angle of that Lot 16;

Thence easterly along the southerly limit of Lot 17 in Concession IX to the southeasterly angle of that Lot;

Thence northerly along the easterly limit of lots 17 and 18 in that Concession to the northeasterly angle of that Lot 18;

Thence easterly to and along the northerly limit of Lot 18 in Concession VIII to the northeasterly angle of that Lot;

Thence northerly along the easterly limit of that Concession to the northeasterly angle of Lot 23 in that Concession;

Thence easterly along the northerly limit of Lot 23 in Concession VII to the northwesterly angle of that Lot;

Thence northerly along the easterly limit of lots 24 and 25 in that Concession to the northeasterly angle of that Lot 25;

Thence easterly to and along the southerly limit of Lot 26 in Concession VI to the southeasterly angle of that Lot;

Thence northerly along the westerly limit of Lot 26 in Concession V to the high-water mark of Georgian Bay;

Thence easterly along that high-water mark to the line between the easterly and westerly halves of that Lot;

Thence southerly along that line to the southerly limit of that portion of the King's Highway known as No. 26;

Thence westerly along that southerly limit to the northerly prolongation of the westerly limit of the lands shown on a Plan registered in the Land Registry Office for the Land Registry Division of Grey North (No. 16) as Number 903;

Thence southerly to and along that westerly limit to the southerly limit of Wensley Drive as shown on that Plan;

Thence easterly along that southerly limit to the northwesterly angle of Lot 25 as shown on that Plan;

Thence southerly and easterly along the southwesterly limit of that Plan to the southeasterly angle of that Plan;

Thence northerly along the easterly limit of that Plan and its northerly prolongation to the southerly limit of that portion of the King's Highway known as No. 26;

Thence easterly along that southerly limit to the westerly limit of the road allowance between concessions IV and V;

Thence southerly along that westerly limit to the southeasterly angle of Lot 25 in that Concession V;

Thence easterly to and along the northerly limit of the Public Road shown on a Plan registered in that Land Registry Office as Number 772 to the southeasterly angle of Lot 23 as shown on that Plan;

Thence northeasterly along the southeasterly limit of that Plan to the northeasterly angle of that Plan;

Thence southwesterly along the northwesterly limit of the southerly portion of that Plan to the easterly limit of the road allowance between concessions IV and V;

Thence northerly along that easterly limit to the southerly limit of Barclay Boulevard as shown on that Plan;

Thence easterly along that southerly limit to the westerly limit of Lot 1 as shown on that Plan;

Thence southerly and easterly following the limit of the northerly portion of the lands as shown on that Plan to the easterly limit of Barclay Boulevard;

Thence northwesterly along the north-easterly limit of Barclay Boulevard to the easterly limit of the road allowance between concessions IV and V;

Thence northerly along that easterly limit to the southerly limit of that portion of the King's Highway known as No. 26;

Thence easterly along that southerly limit to the easterly limit of Lot 24 in Concession IV;

Thence southerly along that easterly limit to the southeasterly angle of that Lot;

Thence westerly along the southerly limit of that Lot to the northwesterly limit of the lands shown on a Plan registered in that Land Registry Office as Number 880;

Thence southwesterly along that northwesterly limit to the northerly angle of the lands shown on a Plan registered in that Land Registry Office as Number 937;

Thence southwesterly along the northwesterly limit of that Plan to the northeasterly angle of Block A as shown on a Plan registered in that Land Registry Office as Number 880;

Thence westerly and southerly along the northwesterly limit of that Plan to the southwesterly angle of that Plan, the said angle being on the line between the north and south halves of Lot 23 in that Concession IV;

Thence easterly along that line to the westerly limit of Concession III;

Thence northerly along that westerly limit to the southwesterly limit of that portion of the King's Highway known as No. 26;

Thence southeasterly along that southwesterly limit to the easterly limit of Concession III;

Thence southerly along that easterly limit to the northerly limit of the lands shown on a Plan registered in that Land Registry Office as Number 634;

Thence westerly along that northerly limit to the easterly limit of the lands shown on a Plan registered in that Land Registry Office as Number 775;

Thence northwesterly along the north-easterly limit of that Plan to the southerly limit of the northerly portion of the lands shown on that Plan;

Thence easterly and northerly along the southeasterly limit of the northerly portion of that Plan to the northerly limit of Lot 21 in that Concession III;

Thence westerly along that northerly limit to the westerly angle of the lands shown on a Plan registered in that Land Registry Office as Number 634;

Thence southeasterly along the south-westerly limit of the lands shown on that Plan to the southerly limit of that Lot 21;

Thence easterly along that southerly limit to the easterly limit of that Concession III;

Thence southerly along the easterly limit of that Concession to the northeasterly angle of Lot 17 in that Concession;

Thence easterly to and along the northerly limit of Lot 17 in Concession II to the northeasterly angle of that Lot;

Thence southerly along the easterly limit of that Lot to the northerly limit of the lands shown on a Plan registered in that Land Registry Office as Number 915;

Thence westerly along that northerly limit to the southwesterly limit of Winter Park Road as shown on that Plan;

Thence southeasterly along that south-westerly limit to the easterly limit of that Concession II;

Thence southerly along the easterly limit of that Concession to the northeasterly angle of Lot 9 in that Concession;

Thence easterly along the northerly limit of Lot 9 in Concession I and its prolongation to the easterly boundary of the Township of Collingwood;

Thence southerly along that boundary to the place of beginning.

(3) Paragraph 19 of the said Schedule is revoked and the following substituted therefor:

19. In the Township of St. Vincent in the County of Grey being composed of those lands more particularly described as follows:

(i) Beginning at the intersection of the southerly boundary of the Township of St. Vincent and the easterly limit of Concession II;

Thence northerly along that easterly limit to the northeasterly angle of Lot 2 in that Concession;

Thence westerly along the northerly limit of that Lot to the northwesterly angle of that Lot;

Thence northerly along the westerly limit of Lot 3 in that Concession to the north-westerly angle of that Lot;

Thence westerly to and along the northerly limit of Lot 3 in concessions III, IV and V to the northwesterly angle of Lot 3 in that Concession V;

Thence southerly along the westerly limit of that Lot to the southwesterly angle of that Lot;

Thence westerly along the northerly limit of Lot 2 in Concession VI to the westerly limit of that Lot;

Thence southerly along that westerly limit to the southwesterly angle of that Lot;

Thence westerly to and along the northerly limit of Lot 1 in concessions VII, VIII and IX to the northwesterly angle of Lot 1 in that Concession IX;

Thence northerly along the westerly limit of Lot 2 in that Concession to the north-westerly angle of that Lot;

Thence westerly along the northerly limit of Lot 2 in concessions X and XI to the northwesterly angle of Lot 2 in that Concession XI;

Thence northerly along the westerly limit of lots 3 and 4 in that Concession to the northwesterly angle of that Lot 4;

Thence westerly along the northerly limit of Lot 4 in Concession XII and its prolongation to the westerly boundary of the Township of St. Vincent;

Thence southerly along that boundary to the southwesterly angle of that Township;

Thence easterly along the southerly boundary of that Township to the place of beginning.

(ii) Beginning at the intersection of the westerly boundary of the Township of St. Vincent and the high-water mark of Georgian Bay;

Thence easterly and southerly along that high-water mark to the northerly limit of Lot 28 in Concession VI;



Thence westerly along that northerly limit to the northwesterly angle of that Lot;

Thence southerly along the westerly limit of that Lot to the southwestly angle of that Lot;

Thence westerly to and along the northerly limit of Lot 27 in concessions VII and VIII to the northwesterly angle of that Lot 27 in Concession VIII;

Thence southerly along the westerly limit of lots 27, 26 and 25 in that Concession to the southwestly angle of that Lot 25;

Thence westerly to and along the southerly limit of Lot 25 in Concession IX to the northwesterly angle of that Lot;

Thence southerly along the westerly limit of that Concession to the northwesterly angle of Lot 21 in that Concession;

Thence westerly along the northerly limit of Lot 21 in Concession X to the northwesterly angle of that Lot;

Thence southerly along the westerly limit of lots 21, 20 and 19 in that Concession to the southwestly angle of that Lot 19;

Thence westerly to and along the southerly limit of Lot 19 in concessions XI and XII and its prolongation to the westerly boundary of the Township of St. Vincent;

Thence northerly along that westerly boundary to the place of beginning.

(4) Subparagraph i of paragraph 21 of the said Schedule is revoked and the following substituted therefor:

(i) Beginning at the place of intersection of the southerly boundary of the Township of Sydenham and the westerly limit of Lot 1 in Concession VII;

Thence northerly to and along that westerly limit to the northwesterly angle of Lot 10 in that Concession;

Thence easterly along the northerly limit of that Lot to the northeasterly angle of that Lot;

Thence northerly along the easterly limit of lots 11, 12 and 13 in that Concession to the northeasterly angle of that Lot 13;

Thence easterly to and along the northerly limit of Lot 13 in Concession VI to the northeasterly angle of that Lot;

Thence northerly along the easterly limit of lots 14 and 15 in that Concession to the northeasterly angle of that Lot 15;

Thence westerly along the northerly limit of that Lot to the northwesterly angle of that Lot;

Thence northerly to and along the easterly limit of Lot 19 in Concession II South of Centre Road to the northeasterly angle of that Lot;

Thence westerly along the northerly limit of that Lot to the southeasterly angle of Lot 20 in Concession I South of Centre Road;

Thence northerly along the easterly limit of that Lot to the northeasterly angle of that Lot;

Thence westerly along the northerly limit of lots 20, 21 and 22 in that Concession to the northwesterly angle of that Lot 22;

Thence southerly along the westerly limit of that Lot to the southwestly angle of that Lot;

Thence westerly along the southerly limit of Lot 23 in that Concession to the southwestly angle of that Lot;

Thence southerly along the westerly limit of Lot 23 in Concession II South of Centre Road and its prolongation to the northerly limit of Lot 15 in Concession VIII;

Thence westerly along that northerly limit to the northwesterly angle of that Lot;

Thence southerly along the westerly limit of that Concession to the southwestly angle of Lot 13 in that Concession;

Thence westerly to and along the southerly limit of Lot 13 in Concession IX to the southwestly angle of that Lot;

Thence southerly along the westerly limit of lots 12 and 11 in that Concession to the southwestly angle of that Lot 11;

Thence westerly along the southerly limit of Lot 11 in concessions X and XI to the southwestly angle of that Lot 11 in that Concession XI;

Thence southerly along the easterly limit of Lot 10 in Concession XII to the southeasterly angle of that Lot;

Thence westerly along the southerly limit of that Lot and its prolongation to the boundary between the townships of Sydenham and Derby;

Thence northerly along the westerly boundary of the Township of Sydenham to the southerly boundary of the City of Owen Sound;

Thence northerly following that City boundary to the northerly limit of Lot 20 in Concession X;

Thence easterly along that northerly limit and its prolongation to the westerly limit of Lot 42 in Concession B;

Thence northerly along that westerly limit to the northerly angle of that Lot;

Thence southeasterly along the northeasterly limit of that Lot to the easterly angle of that Lot;

Thence northeasterly along the southeasterly limit of that Concession B to the easterly angle of Lot 33 in that Concession;

Thence southeasterly to and along the northeasterly limit of Lot 33 in Concession C to the easterly angle of that Lot;

Thence northeasterly along the southeasterly limit of lots 32, 31 and 30 in that Concession to the easterly angle of that Lot 30;

Thence easterly to and along the northerly limit of Lot 25 in Concession VI to the northeasterly angle of that Lot;

Thence southerly along the easterly limit of lots 25 and 24 in that Concession to the southeasterly angle of that Lot 24;

Thence easterly to and along the southerly limit of Lot 24 in concessions V and IV to the southeasterly angle of that Lot 24 in that Concession IV;

Thence northerly along the easterly limit of lots 24 and 25 in that Concession to the northeasterly angle of that Lot 25;

Thence easterly along the southerly limit of Lot 26 in Concession III to the southeasterly angle of that Lot;

Thence northerly along the easterly limit of lots 26 and 27 in that Concession to the northeasterly angle of that Lot 27;

Thence easterly to and along the northerly limit of Lot 27 in Concession II to the northeasterly angle of that Lot;

Thence northerly to and along the westerly limit of lots 28 and 29 in Concession I to the northwesterly angle of that Lot 29;

Thence easterly along the northerly limit of that Lot and its prolongation to the easterly boundary of the Township of Sydenham;

Thence southerly along that easterly boundary to the easterly prolongation of the northerly limit of Lot 14 in that Concession;

Thence westerly to and along that northerly limit to the northwesterly angle of the said Lot;

Thence southerly along the westerly limit of lots 14, 13 and 12 in that Concession to the southwestly angle of that Lot 12;

Thence westerly along the southerly limit of Lot 12 in Concession II to the southwestly angle of that Lot;

Thence southerly to and along the westerly limit of Lot 11 in that Concession to the southwestly angle of that Lot;

Thence westerly to and along the northerly limit of Lot 10 in Concession III to the northwesterly angle of that Lot;

Thence southerly along the westerly limit of that Lot to the southwestly angle of that Lot;

Thence westerly to and along the southerly limit of Lot 10 in Concession IV to the southwestly angle of that Lot;

Thence southerly along the westerly limit of that Concession to the southwestly angle of Lot 2 in that Concession;

Thence easterly along the southerly limit of Lot 2 in concessions IV and III to the southeasterly angle of that Lot 2 in that Concession III;

Thence northerly along the easterly limit of that Lot to the northeasterly angle of that Lot;

Thence easterly to and along the northerly limit of Lot 2 in Concession II to the northeasterly angle of that Lot;

Thence northerly along the westerly limit of Concession I to the northerly limit of Lot 6 in that Concession;

Thence easterly along that northerly limit and its prolongation to the easterly boundary of the Township of Sydenham;

Thence southerly along that easterly boundary to the southeasterly angle of that Township;

Thence westerly along the southerly boundary of that Township to the place of beginning.

- (5) Subparagraphs iii, iv, v and vi of paragraph 21 of the said Schedule are revoked.
- (6) Paragraph 25 of the said Schedule, as remade by section 7 of Ontario Regulation 646/75, is revoked and the following substituted therefor:

25. In the Town of Ancaster in The Regional Municipality of Hamilton-Wentworth, being composed of the lands more particularly described as follows:

Beginning at the place of intersection of the easterly boundary of the Town of Ancaster and the southerly limit of Mohawk Road;

Thence westerly along that southerly limit to the southerly prolongation of the westerly limit of Lime Kiln Road;

Thence northerly to and along that westerly limit to a point distant 325.02 feet measured northerly therealong from the northeasterly angle of Block FX as shown on a Plan registered in the Land Registry Office for the Registry Division of Wentworth (No. 62) as Number M-193;

Thence south 81° 15' west 470.06 feet to a point;

Thence north 13° 57' west 628.95 feet to a point;

Thence north 51° 53' 30" west 77.50 feet to a point;

Thence westerly along the southerly limit of Part 1 as shown on a Plan registered in that Land Registry Office as Number 62R-3029 to the westerly limit of Lot 47 in Concession II;

Thence south 13° 04' east along that westerly limit 132.85 feet to a point;

Thence north 77° 01' east 293.68 feet to a point;

Thence south 12° 59' east 90.0 feet to a point;

Thence south 20° 19' east 346.67 feet to a point;

Thence south 19° 00' east 203.65 feet to a point;

Thence south 83° 18' 30" west 242.68 feet to a point;

Thence north 85° 16' west 122.80 feet to the westerly limit of that Lot 47;

Thence south 13° 04' east along that westerly limit 578.58 feet to a point;

Thence north 87° 48' east 360.83 feet to a point;

Thence southwestward along the westerly limit of the land as shown on that Plan Number M-193 to the northerly limit of Mohawk Road as shown on that Plan as widened;

Thence south 73° 26' 50" east along the northerly limit of that road 193.94 feet to a point;

Thence north 1° 25' 33" west 81.23 feet to a point;

Thence south 82° 23' 35" east 61.49 feet to a point;

Thence south 0° 18' 30" east 89.63 feet to that northerly limit of Mohawk Road;

Thence easterly along that road to an angle in that Plan;

Thence north 0° 22' west 100.30 feet to a point;

Thence south 85° 38' east 125.0 feet to a point;

Thence south 0° 22' east 120.0 feet to the northerly limit of Mohawk Road as shown on a Plan deposited in that Land Registry Office as Number 62R-248;

Thence south 85° 38' east 125.0 feet along that northerly limit to a point;

Thence north 2° 17' east 123.0 feet to a point;

Thence south 85° 38' east 60 feet to a point;

Thence south 2° 17' west 123 feet to the northerly limit of Mohawk Road;

Thence easterly along that northerly limit to the westerly limit of Lime Kiln Road;

Thence southerly along the prolongation of that westerly limit to the southerly limit of Mohawk Road;

Thence westerly along that southerly limit to the southeasterly limit of Wilson Street East;

Thence northwesterly to and along the westerly limit of the Old Dundas Road to a point 80 feet measured therealong from the northwesterly limit of Wilson Street, the said point being the northerly limit of the lands described in Instrument registered in that Land Registry Office as Number 116905 AB;

Thence westerly along that northerly limit to a line parallel with and distant 250 feet measured northwesterly at right angles from the northwesterly limit of Wilson Street East;

Thence southwesterly along that parallel line to the easterly limit of Reding Road;

Thence southerly along that easterly limit and its prolongation to the northwesterly limit of Wilson Street East;

Thence southwesterly along that northwesterly limit to the southeasterly angle of Parcel B as shown on a Plan deposited in that Land Registry Office as Number 1050;

Thence westerly along the southeasterly limit of Plans registered in that Land Registry Office as numbers 1050 and 1147 to the southwesterly angle of that Plan 1147;

Thence southwesterly along the southeasterly limit of the former Brantford and Hamilton Railway right-of-way and its prolongation to the northwesterly limit of Concession III;

Thence southwesterly along that northwesterly limit to the southeasterly prolongation of the northeasterly limit of Lot 31 in Concession II;

Thence northwesterly to and along that northeasterly limit to the northwesterly limit of that Concession;

Thence southwesterly along that northwesterly limit to the northwesterly angle of Lot 28 in that Concession;

Thence northwesterly to and along the southwesterly limit of Lot 28 in Concession I and its prolongation of the northerly boundary of the Town of Ancaster;

Thence easterly along that northerly boundary to the westerly boundary of the Town of Dundas;

Thence in a general easterly direction following the boundaries between the towns of Ancaster and Dundas to an angle in the westerly boundary of the City of Hamilton;

Thence in a general southeasterly direction following the boundaries between the Town of Ancaster and the City of Hamilton to the place of beginning.

DONALD R. IRVINE  
*Provincial Secretary  
for Resources Development*

Dated at Toronto, this 1st day of September, 1976.

(8879)

39

## THE FOREST FIRES PREVENTION ACT

**O. Reg. 737/76.**

Restricted Fire Zones.

Made—September 10th, 1976.

Filed—September 10th, 1976.

### REGULATION MADE UNDER THE FOREST FIRES PREVENTION ACT

#### RESTRICTED FIRE ZONES

1. The parts of the North Central Region described in Schedules A, B and C hereto are declared to be Restricted Fire Zones from the 13th day of September to the 20th day of September, both inclusive, in the year 1976. O. Reg. 737/76, s. 1.

#### Schedule A

In the territorial districts of Kenora and Rainy River and described as follows:

Beginning at the southwesterly corner of the Geographic Township of Grummett in the Territorial District of Kenora; thence easterly along the southerly boundary of the geographic townships of Grummett, Cathcart, McNevin and Corman to the westerly boundary of the Territorial District of Thunder Bay; thence southerly along that boundary to the intersection with the International Boundary between Canada and the United States of America in Saganaga Lake; thence in southwesterly, northwesterly, southwesterly and northwesterly direction following that international boundary to longitude 92° 30'; thence northerly along that longitude to the high-water mark along the southerly bank of the Seine River; thence easterly along that high-water mark to the southerly boundary of Indian Reserve 23A; thence easterly and northerly along that boundary to the high-water mark along the southerly bank of the Seine River; thence easterly along that high-water mark to the southerly limit of the right of way of that

part of the King's Highway known as No. 11; thence easterly along that right of way to the southerly production of the easterly boundary of the Geographic Township of Bennett in the Territorial District of Rainy River; thence northerly along that southerly production and the easterly boundary of that geographic township and the northerly production of the easterly boundary of the Geographic Township of Bennett to the third base line; thence westerly along that base line to the fifth meridian line; thence northerly along the fifth meridian line 12 miles, more or less, to a point in a line drawn west astronomically from the southwesterly corner of the Township of Grummett in the Territorial District of Kenora; thence east astronomically to the place of beginning. O. Reg. 737/76, Sched. A.

### Schedule B

In the Territorial District of Thunder Bay and described as follows:

Beginning at the northwesterly corner of the Geographic Township of Stirling; thence easterly along the northerly boundary of the last mentioned geographic township to the southeasterly corner of the Geographic Township of McMaster; thence northerly along the easterly boundary of the last mentioned geographic township to the northeasterly corner thereof; thence westerly along the northerly boundary of the Geographic Township of McMaster to the northwesterly corner thereof; thence westerly along the base line surveyed by Phillips and Benner, Ontario Land Surveyors, in 1918, to longitude 89° 00'; thence northerly along longitude 89° 00' to latitude 49° 30'; thence westerly along latitude 49° 30' a distance of 8 miles; thence north astronomically to the intersection with the easterly production of the base line surveyed by K. G. Ross, Ontario Land Surveyor, in 1922; thence westerly along that production and that base line to mile post 24; thence northerly along the meridian surveyed by K. G. Ross, Ontario Land Surveyor in 1922, to the base line surveyed by K. G. Ross, Ontario Land Surveyor in 1923; thence westerly along that base line to longitude 90° 00'; thence northerly along longitude 90° 00' to latitude 51° 00'; thence easterly along latitude 51° 00' to the northerly production of the westerly boundary of the Geographic Township of Gzowski; thence southerly along that production to the northwesterly corner of the Geographic Township of Gzowski; thence easterly along the northerly boundary of the last mentioned geographic township to the northeasterly corner thereof; thence southerly along the easterly boundary of the geographic townships of Gzowski and Oboshkegan to the southeasterly corner of the last mentioned geographic township; thence southerly in a straight line to the northeasterly corner of the Geographic Township of Lapierre; thence southerly along the easterly boundary of the geographic townships of Lapierre and Legault to the southeasterly corner of the last mentioned geographic township

thence south astronomically 27.2 miles; thence south 55° 45' west 15.8 miles to the base line surveyed by Phillips and Benner, Ontario Land Surveyors, in 1916, thence westerly along that base line to the easterly bank of the west branch of the Gravel River; thence southerly and southwesterly following the easterly bank of the west branch of the Gravel River and the main branch of the Gravel River to the confluence with the high-water mark of Nipigon Bay; thence in a southwesterly and southeasterly direction following the high-water mark of Nipigon Bay to the southerly extremity of Rainboth Point; thence southerly in a straight line to the centre of Nipigon Bay; thence southerly to and along the centre line of Moffat Strait to the most westerly extremity of Simpson Island; thence south astronomically to the International Boundary between Canada and the United States of America; thence southeasterly northeasterly and southwesterly along that boundary to longitude 88° 30'; thence northerly along that longitude to a line drawn east astronomically from the most southerly extremity of Magnet Point; thence west astronomically to the high-water mark of Magnet Channel on Magnet Point; thence in a northerly, northeasterly and northwesterly direction following the high-water mark of Magnet Channel and Black Bay to the southerly boundary of the Geographic Township of Stirling; thence westerly along that southerly boundary to the southwesterly corner of the last mentioned geographic township; thence northerly along the westerly boundary of the Geographic Township of Stirling to the place of beginning. O. Reg. 737/76, Sched. B.

### Schedule C

In the Territorial District of Thunder Bay and described as follows:

Beginning at the northwesterly corner of the Geographic Township of Stirling; thence easterly along the northerly boundary of the last mentioned geographic township to the southeasterly corner of the Geographic Township of McMaster; thence northerly along the easterly boundary of the last mentioned geographic township to the northeasterly corner thereof; thence westerly along the northerly boundary of the Geographic Township of McMaster to the northwesterly corner thereof; thence westerly along the base line surveyed by Phillips and Benner, Ontario Land Surveyors, in 1918, to longitude 89° 00'; thence northerly along longitude 89° 00' to latitude 49° 30'; thence westerly along latitude 49° 30' a distance of 8 miles; thence north astronomically to the intersection with the easterly production of the base line surveyed by K. G. Ross, Ontario Land Surveyor, in 1922; thence westerly along that production and that base line to mile post 24; thence northerly along the meridian surveyed by K. G. Ross, Ontario Land Surveyor, in 1922, to the base line surveyed by K. G. Ross, Ontario Land Surveyor, in 1923; thence westerly along that base line to longitude 90° 00'; thence south-

erly along that longitude to latitude 50° 00'; thence westerly along that latitude to the meridian surveyed by K. G. Ross, Ontario Land Surveyor, in 1921; thence southwesterly in a straight line to the intersection of the base line run by Phillips and Benner, Ontario Land Surveyors, in 1931, with the northerly production of the easterly boundary of G.T.P. Block No. 6; thence southerly along that northerly production and the easterly boundary of that block to the southeasterly corner thereof; thence westerly along the southerly boundary of that block to the southwesterly corner thereof; thence southerly in a straight line to the northeasterly corner of the Geographic Township of Chartrand; thence southerly along the easterly boundary of the geographic townships of Chartrand and Corman to the southeasterly corner of the last mentioned geographic township; thence southerly along the westerly boundary of the District of Thunder Bay to the International Boundary between Canada and the United States of America in Saganaga Lake; thence in a southeasterly, northeasterly and southeasterly direction following that international boundary to longitude 88° 30'; thence northerly along that longitude to a line drawn east astronomically from the most southerly extremity of Magnet Point; thence west astronomically to the high-water mark of Magnet Channel on Magnet Point; thence in a northerly, northeasterly and northwesterly direction following the high-water mark of Magnet Channel and Black Bay to the southerly boundary of the Geographic Township of Stirling; thence westerly along that southerly boundary to the southwesterly corner of the last mentioned geographic township; thence northerly along the westerly boundary of the Geographic Township of Stirling to the place of beginning. O. Reg. 737/76, Sched. C.

LEO BERNIER  
*Minister of Natural Resources*

Dated at Toronto, this 10th day of September, 1976.

(8880)

39

#### THE PUBLIC LANDS ACT

##### O. Reg. 738/76.

Restricted Areas—District of Cochrane—  
Townships of Devitt, Eilber, McCowan,  
Barker, McCrea and Idington.  
Made—September 9th, 1976.  
Filed—September 10th, 1976.

#### REGULATION TO REVOKE REGULATION 733 OF REVISED REGULATIONS OF ONTARIO, 1970 MADE UNDER THE PUBLIC LANDS ACT

1. Regulation 733 of Revised Regulations of Ontario, 1970, is revoked. O. Reg. 738/76, s. 1.

LEO BERNIER  
*Minister of Natural Resources*

Dated at Toronto, this 9th day of September, 1976.

(8881)

39

# Publications Under The Regulations Act

October 2nd, 1976

## THE PLANNING ACT

O. Reg. 739/76.

Order made under Section 29a of  
The Planning Act.

Made—September 2nd, 1976.

Filed—September 13th, 1976.

## REGULATION MADE UNDER THE PLANNING ACT

### ORDER MADE UNDER SECTION 29a OF THE PLANNING ACT

1. A contravention, before the 19th day of March, 1973, of section 29 of *The Planning Act* or a predecessor thereof or of a by-law passed under a predecessor of the said section or of an Order made under clause *b* of subsection 1 of section 27, as it existed on the 25th day of June, 1970, of *The Planning Act*, being chapter 296 of the Revised Statutes of Ontario, 1960, or a predecessor thereof does not have and shall be deemed never to have had the effect of preventing the conveyance or creation of any interest in the following parcel of land:

That parcel of land situate in the Township of Percy in the County of Northumberland, being composed of that part of Lot 9 in Concession III designated as Part 9 according to a plan deposited in the Land Registry Office for the Registry Division of Northumberland East (No. 38) as Number RD-70. O. Reg. 739/76, s. 1.

JOHN R. RHODES  
*Minister of Housing*

Dated at Toronto, this 2nd day of September, 1976.

(8883) 40

## THE PLANNING ACT

O. Reg. 740/76.

Order made under Section 29a of  
The Planning Act.

Made—September 1st, 1976.

Filed—September 13th, 1976.

## REGULATION MADE UNDER THE PLANNING ACT

### ORDER MADE UNDER SECTION 29a OF THE PLANNING ACT

1. A contravention, before the 19th day of March, 1973, of section 29 of *The Planning Act* or a predecessor thereof or of a by-law passed under a predecessor of the said section or of an Order made under clause *b* of subsection 1 of section 27, as it existed on the 25th day of June, 1970, of *The Planning Act*, being chapter 296 of the Revised Statutes of Ontario, 1960, or a predecessor thereof does not have and shall be deemed never to have had the effect of preventing the conveyance or creation of any interest in the following parcels of land:

Those parcels of land situate in the Township of Glenelg in the County of Grey, and being composed of those parts of Lot 21 in Concession VII designated as Parts 6 and 7 on a Plan deposited in the Land Registry Office for the Registry Division of Grey South (No. 17) as Number R189. O. Reg. 740/76, s. 1.

JOHN R. RHODES  
*Minister of Housing*

Dated at Toronto, this 1st day of September, 1976.

(8884) 40

## THE PROVINCIAL PARKS ACT

O. Reg. 741/76.

Designation of Parks.

Made—September 8th, 1976.

Filed—September 13th, 1976.

## REGULATION TO AMEND REGULATION 695 OF REVISED REGULATIONS OF ONTARIO, 1970 MADE UNDER THE PROVINCIAL PARKS ACT

1.—(1) Schedule 100 of Appendix B to Regulation 695 of Revised Regulations of Ontario, as made by section 2 of Ontario Regulation 114/71, is revoked and the following substituted therefor:

**Schedule 100****McRAE POINT PROVINCIAL PARK**

In the Township of Mara, in the County of Simcoe, formerly in the County of Ontario, and described as follows:

Beginning at the southeasterly corner of Block E, Registered Plan 242; thence southerly along the southerly production of the easterly limit of that Block E to a point distant 600 feet measured southeasterly from and perpendicularly to the high-water mark of Lake Simcoe; thence in a southwesterly and northerly direction parallel to that high-water mark and 600 feet in perpendicular distance therefrom to a line drawn west astronomically from the most westerly extremity of Block B, Registered Plan 242; thence northerly to a point distant 600 feet measured west astronomically from the most westerly extremity of Lot 47, Registered Plan 242; thence northeasterly to a point distant 600 feet measured west astronomically from the most westerly extremity of Block D, Registered Plan 242; thence in a northeasterly direction parallel to the high-water mark of Lake Simcoe and 600 feet in perpendicular distance therefrom to the northerly production of the easterly limit of Lot 28, in Concession VIII; thence southerly along that production and the easterly limit of that lot to the place of beginning. O. Reg. 741/76, s. 1 (1).

- (2) Schedule 110 of the said Appendix B, as made by section 2 of Ontario Regulation 451/74, is revoked and the following substituted therefor:

**Schedule 110****MISSISSAGI RIVER PROVINCIAL PARK**

In the geographic townships of Assad, Assel, Parrott, Scrivener, Shulman, Worton and Yaremko, in the Territorial District of Algoma, and in the geographic townships of Abney, Comox, Elizabeth, Ethel, Fulton, Gladwin, Hall, Hubbard, Iris, Joffre, Kelso and McPhail in the Territorial District of Sudbury, as shown outlined in bold lines on a plan dated the 17th day of February, 1976, prepared by the Ministry of Natural Resources and filed in the office of the Registrar of Regulations at Toronto as Number 2020. O. Reg. 741/76, s. 1 (2).

- (3) Schedule 114 of the said Appendix B, as made by section 4 of Ontario Regulation 131/75, is revoked and the following substituted therefor:

**Schedule 114****MACGREGOR POINT PROVINCIAL PARK**

In the Township of Saugeen in the County of Bruce, containing an area of 1066 acres, more or less, described as follows:

Premising that all bearings hereinafter mentioned are astronomical:

1. Lots 4, 7, 10 and 11 in Lake Range Concession.

2. Part of Lot 12 in Lake Range Concession described as follows:

Beginning at the northeasterly corner of Lot 12 in Lake Range Concession; thence westerly along the line between lots 12 and 13 in Lake Range Concession 7184.12 feet; thence south  $33^{\circ} 56' 20''$  west 572.25 feet; thence north  $61^{\circ} 14' 30''$  west 775.50 feet, more or less, to the inner limit of the road allowance laid out along the shore of Lake Huron; thence southwesterly along that inner limit to the southwesterly corner of said Lot 12; thence easterly along the southerly limit of that lot to the southeasterly corner of said Lot 12; thence northeasterly along the easterly limit of that Lot 12 to the place of beginning.

3. Part of Lot 13 in Lake Range Concession described as follows:

Beginning at the most easterly corner of the said part distant 212.47 feet measured south  $28^{\circ} 43' 40''$  west from a point in the line between lots 13 and 14 distant 7592.97 feet measured northwesterly along that line from the northeasterly corner of that Lot 13; thence south  $28^{\circ} 43' 40''$  west 229.02 feet; thence north  $61^{\circ} 11' 20''$  west 600 feet; thence north  $28^{\circ} 43' 40''$  east 229.02 feet, more or less, to the inner limit of the road allowance laid out along Lake Huron; thence in a southeasterly direction along that road allowance to a line drawn north  $61^{\circ} 11' 20''$  west from the place of beginning; thence south  $61^{\circ} 11' 20''$  east 355 feet, more or less, to the place of beginning.

4. Part of lots 4 and 5 according to Registered Plan Number 522:

Beginning at the northeasterly corner of that Lot 5; thence north  $86^{\circ} 10' 40''$  west 212.57 feet; thence north  $4^{\circ} 46'$  east 50 feet; thence north  $73^{\circ} 49'$  east 183.36 feet; thence north  $30^{\circ} 45' 20''$  west 53.0 feet; thence north  $73^{\circ} 49'$  east 46.0 feet; thence south  $30^{\circ} 45' 20''$  east 53 feet, more or less, to a point in the line drawn north  $5^{\circ} 28' 30''$  east from the place of beginning; thence south  $5^{\circ} 28' 30''$  west 128.50 feet, more or less, to the place of beginning.

5. Part of Lot 12 in Lake Range Concession described as follows:

Beginning at the southeasterly corner of the said part, which corner may be located as follows:

Beginning at the southwesterly corner of Lot 7 according to Registered Plan Number 522; thence south  $61^{\circ} 23' 30''$  east 100.0 feet; thence southerly parallel to the easterly limit of that Lot 12,



a distance of 110.0 feet; thence easterly parallel to the northerly limit of that Lot 12 a distance of 100.0 feet to the place of beginning for the herein described parcel of land; thence northerly parallel to the easterly limit of that Lot 12, a distance of 50.0 feet; thence southerly parallel to the northerly limit of that Lot 12 a distance of 200 feet, more or less, to the inner limit of the road allowance laid out along the shore of Lake Huron; thence in a southwesterly direction along that inner limit to a line drawn westerly parallel to the northerly limit of that Lot 12 from the place of beginning; thence easterly parallel to the northerly limit of that Lot 12 a distance of 200 feet, more or less, to the place of beginning.

6. Lot 7 according to Registered Plan Number 522.

7. Parts of lots 15, 16, 17 and 18 in Lake Range Concession:

Beginning at the southeasterly corner of that Lot 15; thence northeasterly along the easterly limit of that Lot 15 to the northwesterly limit of Deviation Road; thence northeasterly along the northwesterly limit of Deviation Road to the line between lots 18 and 19 in Lake Range Concession; thence northwesterly along the line between lots 18 and 19 to the inner limit of the road allowance laid out along the shore of Lake Huron; thence in a general northwesterly, southwesterly, northwesterly and southwesterly direction along that inner limit to the line between lots 14 and 15 in Lake Range Concession; thence easterly along that line to the place of beginning.

8. Part of lots 15, 16, 17, 18, 19 and 20 in Lake Range Concession described as follows:

Beginning at a point in the northerly limit of said Lot 20 distant 2106.24 feet measured westerly along that northerly limit from the northeasterly corner of said Lot 20; thence south 53° 10' 10" west along the northeasterly limit of the right of way of the Deviation Road 1039.15 feet; thence south 54° 12' west along that northeasterly limit 860.65 feet; thence south 50° 33' 50" west along that northeasterly limit 2116.38 feet; thence north 73° 50' 30" east 506.09 feet; thence north 50° 33' 50" east 1645.14 feet; thence north 54° 12' east 856.10 feet; thence north 53° 10' 10" east 1129.59 feet to the northerly limit of said Lot 20; thence westerly along the northerly limit of said Lot 20 a distance of 218.76 feet, more or less, to the place of beginning.

9. Part of lots 19 and 20 in Lake Range Concession described as follows:

Beginning at a point in the northerly limit of said Lot 20 distant 2205.91 feet measured westerly along that northerly limit from the northeasterly corner of said Lot 20; thence south 53° 10' 10" west along the northwesterly limit of the right of way of Deviation Road 1011.19 feet; thence

south 54° 12' west along that northwesterly limit 128.59 feet; thence north 28° 41' 40" west 260.35 feet; thence north 54° 12' east 284.33 feet to the southerly limit of said Lot 20; thence westerly along that southerly limit 1163.36 feet; thence north 83° 27' east 1102.50 feet, more or less, to the northerly limit of said Lot 20; thence easterly along that northerly limit 834.09 feet, more or less, to the place of beginning. O. Reg. 741/76, s. 1 (3).

(4) The said Appendix B is amended by adding thereto the following Schedules:

#### Schedule 118

##### EAST SISTER ISLAND PROVINCIAL NATURE RESERVE

In the Township of Pelee in the County of Essex, being composed of East Sister Island and a water lot around the said island, being 400 feet in perpendicular width extending from the high-water mark along the shore of East Sister Island, containing a total area of 131 acres, more or less. O. Reg. 741/76, s. 1 (4), *part*.

#### Schedule 119

##### PETER'S WOODS PROVINCIAL NATURE RESERVE

In the Township of Haldimand in the County of Northumberland containing an area of 82.61 acres, more or less, described as follows:

Premising that the bearings hereinafter mentioned are astronomical and are referred to the meridian through the southwesterly corner of Lot 15 in Concession VIII;

1. Part of Lot 15 in Concession VIII containing 26.53 acres, more or less.

Beginning at the southeasterly corner of said Lot 15; thence north 17° 57' west along the easterly limit of said Lot 15 a distance of 887.37 feet; thence south 71° 19' 40" west 1302.50 feet; thence south 17° 57' east 887.37 feet, more or less, to the southerly limit of said Lot 15; thence north 71° 19' 40" east along that southerly limit 1302.50 feet, more or less, to the place of beginning.

2. Part of Lot 14 in Concession VIII containing 56.08 acres, more or less.

Beginning at the southwesterly corner of said Lot 14; thence north 17° 57' west along the westerly limit of said Lot 14 a distance of 1854.56 feet; thence north 72° 03' east 1320.90 feet to the easterly limit of said Lot 14; thence south 17° 57' 50" east 1843.41 feet to the southeasterly corner of said Lot 14; thence south 71° 34' west along the southerly limit of said Lot 14 a distance of 1321.35 feet, more or less, to the place of beginning. O. Reg. 741/76, s. 1 (4), *part*.

## Schedule 120

## PETROGLYPHS PROVINCIAL PARK

In that part of the Township of Burleigh and Anstruther that was formerly the Township of Burleigh, Southern Division, in the County of Peterborough, containing an area of 3842 acres, more or less, described as follows:

Premising that the bearings hereinafter mentioned are astronomical:

Beginning at the southwesterly corner of the west half of Lot 5 in Concession XI, in the Township of Burleigh, Southern Division; thence easterly along the southerly limit of said Lot 5 to the line between the east half and west half of said Lot 5; thence southerly along that line to the southwesterly corner of the east half of said Lot 5; thence easterly along the southerly limit of the east half of said Lot 5 to the westerly bank of Jack Creek; thence in a general northerly, northwesterly and northeasterly direction along that westerly bank to the westerly limit of the right of way of the Ontario Hydro; thence north 17° 40' west along that westerly limit 1 mile and 1300 feet, more or less, to an angle in the said westerly limit; thence north 40° 10' west along that westerly limit 1800.0 feet; thence south 70° 48' west 2 miles and 2440.0 feet; thence south 19° 12' east 1 mile and 4720.0 feet; thence north 70° 48' east 2120 feet, more or less, to the northerly production of the westerly limit of the east half of Lot 6 in Concession X in the Township of Burleigh, Southern Division; thence southerly along that production and the westerly limit of the east half of Lot 6 in Concession X to the southwesterly corner thereof; thence southerly in a straight line to the northwesterly corner of the east half of Lot 5 in Concession X; thence southerly along the westerly limit of the east half of said Lot 5 to the southwesterly corner thereof; thence easterly along the southerly limit of said Lot 5 to the southeasterly corner thereof; thence easterly in a straight line to the place of beginning. O. Reg. 741/76, s. 1 (4), *part.*

(8885)

40

## THE HIGHWAY TRAFFIC ACT

## O. Reg. 742/76.

Construction Zones.

Made—September 10th, 1976.

Filed—September 14th, 1976.

REGULATION TO AMEND  
REGULATION 411 OF  
REVISED REGULATIONS OF ONTARIO, 1970  
MADE UNDER  
THE HIGHWAY TRAFFIC ACT

1. Schedule 1 to Regulation 411 of Revised Regulations of Ontario, 1970 is amended by adding thereto the following paragraph:

55. That part of the King's Highway known as No. 2 in the County of Oxford lying between a point situate 300 feet measured southerly from its intersection with the roadway known as Oxford County Road, Number 32 (Governors Road) in the Township of Zorra and a point situate 1000 feet measured easterly from the line between lots 11 and 12, Broken Front Concession, in the Township of South West Oxford. (W.P. 289-65-00 and W.P. 290-65-00) (D-2)

2. Schedule 41 to the said Regulation is amended by adding thereto the following paragraphs:

14. That part of the King's Highway known as No. 6 in The Regional Municipality of Hamilton-Wentworth in the Township of Flamborough beginning at a point situate 1000 feet measured easterly from its intersection with the Hamilton-Wentworth Regional Road No. 7 and extending westerly therealong for a distance of 2000 feet. (W.P. 142-75-01) (D-4)

15. That part of the King's Highway known as No. 6 in The Regional Municipality of Hamilton-Wentworth in the Township of Flamborough beginning at a point situate 1000 feet measured easterly from its intersection with Hamilton-Wentworth Regional Road No. 21 and extending westerly therealong for a distance of 2000 feet. (W.P. 142-75-02) (D-4)

16. That part of the King's Highway known as No. 6 in the Township of Puslinch in the County of Wellington lying between a point situate 900 feet measured northerly from its intersection with the King's Highway known as No. 401 and a point situate at its intersection with the westerly limit of Woodlawn Road in the City of Guelph. (W.P. 98-75-01) (D-3)

3. Schedule 136 to the said Regulation is amended by adding thereto the following paragraph:

2. That part of the King's Highway known as No. 427 in the Borough of Etobicoke in The Municipality of Metropolitan Toronto beginning at a point situate at its intersection with the King's Highway known as No. 401 and extending northerly therealong for a distance of 4.5 miles to a point situate 1000 feet north of Morning Star Drive in the City of Mississauga in The Regional Municipality of Peel.

4. Schedule 243 to the said Regulation, as made by section 47 of Ontario Regulation 395/74, is amended by adding thereto the following paragraph:

2. That part of the King's Highway known as No. 409 in the Borough of Etobicoke in The Municipality of Metropolitan Toronto beginning at a point situate 1000 feet measured easterly from its intersection with the roadway known as Carlingview Drive and extending westerly therealong for a distance of 1.5 miles to its intersection with Dixon Road in the City of Mississauga in The Regional Municipality of Peel.

JAMES W. SNOW  
Minister of Transportation  
and Communications

Dated at Toronto, this 10th day of September, 1976.

(8891) 40

### THE PLANNING ACT

#### O. Reg. 743/76.

Restricted Areas—The Regional Municipality of York, Town of Markham.

Made—September 8th, 1976.

Filed—September 14th, 1976.

### REGULATION TO AMEND ONTARIO REGULATION 104/72 MADE UNDER THE PLANNING ACT

1. Ontario Regulation 104/72 is amended by adding thereto the following section:

45. Notwithstanding any other provision of this Order, the land described in Schedule 39 may be used for the erection and use thereon of a building for the sale of agricultural produce, the storage of farm machinery and temporary housing of farm workers employed on the land, provided the following requirements are met:

Minimum front yard	50 feet
Minimum side yards	25 feet
Minimum rear yard	50 feet
Maximum ground floor area	4,000 square feet
Maximum height	two and one-half storeys
Maximum lot coverage	10 per cent

O. Reg. 743/76, s. 1.

2. The said Regulation is further amended by adding thereto the following Schedule:

### Schedule 39

That parcel of land situate in the Town of Markham in The Regional Municipality of York, formerly in the Township of Markham in the County of York, being part of Lot 17 in Concession VII designated as Part 1 on a Plan deposited in the Land Registry Office for the Registry Division of Toronto Boroughs and York South (No. 64) as Number R-76587. O. Reg. 743/76, s. 2.

G. M. FARROW  
Executive Director,  
Plans Administration Division,  
Ministry of Housing

Dated at Toronto, this 8th day of September, 1976.

(8892) 40

### THE PLANNING ACT

#### O. Reg. 744/76.

Restricted Areas—County of Ontario (now The Regional Municipality of Durham), Township of Scott (now Township of Uxbridge).

Made—September 8th, 1976.

Filed—September 14th, 1976.

### REGULATION TO AMEND ONTARIO REGULATION 105/72 MADE UNDER THE PLANNING ACT

1. Schedule 88 to Ontario Regulation 105/72, as made by section 2 of Ontario Regulation 288/76 and amended by section 2 of Ontario Regulation 360/76, section 2 of Ontario Regulation 421/76, section 2 of Ontario Regulation 525/76 and section 1 of Ontario Regulation 597/76, is further amended by adding thereto the following paragraphs:

22. That part of Lot 24 in Concession V more particularly described as follows:

Beginning at an iron bar planted in the northwesterly corner of the said Lot 24;

Thence north 72° 18' east along the limit between lots 24 and 25 a distance of 580 feet to an iron bar;

Thence south 17° 59' east a distance of 150 feet to an iron bar;

Thence south 72° 18' west a distance of 580 feet to the easterly limit of the road allowance between concessions IV and V;

Thence north 17° 59' west along the said easterly limit a distance of 150 feet to the place of beginning.

23. That part of Lot 25 in Concession V more particularly described as follows:

Premising that the northerly limit of the said Lot 25 has a bearing of north 72° 39' east and relating all bearings herein thereto;

Beginning at a place in the northerly limit of the said Lot distant 2569.88 feet measured north 72° 39' east therein from the north-westerly angle thereof;

Thence south 17° 41' east a distance of 640 feet to a point;

Thence south 72° 39' west a distance of 160 feet to a point;

Thence north 17° 41' west a distance of 640 feet to the said northerly limit of the said Lot;

Thence north 72° 39' east along the said northerly limit a distance of 160 feet to the place of beginning.

G. M. FARROW  
*Executive Director,*  
*Plans Administration Division,*  
*Ministry of Housing*

Dated at Toronto, this 8th day of September, 1976.

(8893)

40

### THE PLANNING ACT

#### O. Reg. 745/76.

Restricted Areas—Part of the Corporation of the City of Timmins.

Made—September 8th, 1976.

Filed—September 14th, 1976.

### REGULATION TO AMEND ONTARIO REGULATION 597/72 MADE UNDER THE PLANNING ACT

- Section 11 of Ontario Regulation 597/72, as amended by section 1 of Ontario Regulation 434/73, section 2 of Ontario Regulation 795/73 and section 1 of Ontario Regulation 933/74, is further amended by adding thereto the following subsection:

(6) Notwithstanding the provisions of subsection 1, one single-family cottage and buildings and structures accessory thereto may be erected on each parcel of land described in Schedule 8 subject to the installation of a sewage disposal system consisting

of a holding tank or a self-contained system that does not produce effluent and that is approved by the Ministry of the Environment. O. Reg. 745/76, s. 1.

- The said Regulation is amended by adding thereto the following Schedule:

#### Schedule 8

- That parcel of land in the Township of Robb designated as Lot 1 according to a Plan deposited in the Land Registry Office for the Land Titles Division of Cochrane (No. 6) as Plan M-330.
- That parcel of land in the Township of Robb designated as Lot 3 according to a Plan deposited in the Land Registry Office for the Land Titles Division of Cochrane (No. 6) as Plan M-330. O. Reg. 745/76, s. 2.

G. M. FARROW  
*Executive Director,*  
*Plans Administration Division,*  
*Ministry of Housing*

Dated at Toronto, this 8th day of September, 1976.

(8894)

40

### THE PLANNING ACT

#### O. Reg. 746/76.

Restricted Areas—County of Norfolk (now The Regional Municipality of Haldimand-Norfolk), Township of Charlotteville (now Township of Delhi).

Made—September 8th, 1976.

Filed—September 14th, 1976.

### REGULATION TO AMEND ONTARIO REGULATION 286/73 MADE UNDER THE PLANNING ACT

- Schedule 75 to Ontario Regulation 286/73, as made by section 2 of Ontario Regulation 62/76, is revoked and the following substituted therefor:

#### Schedule 75

That parcel of land situate in the Township of Delhi in The Regional Municipality of Haldimand-Norfolk, formerly in the Township of Charlotteville in the County of Norfolk, being that part of Lot 7 in Concession VI more particularly described as follows:

Beginning at the northeasterly angle of the said Lot;

Thence westerly along the northerly limit of the said Lot 140 feet;

Thence southerly and parallel to the easterly limit of the said Lot 311.2 feet;

Thence easterly and parallel to the northerly limit of the said Lot 140 feet;

Thence northerly along the easterly limit of the said Lot 311.2 feet to the place of beginning. O. Reg. 746/76, s. 1.

G. M. FARROW  
Executive Director,  
Plans Administration Division,  
Ministry of Housing

Dated at Toronto, this 8th day of September, 1976.

(8895) 40

THE ONTARIO WATER RESOURCES ACT

O. Reg. 747/76.

Plumbing Code.

Made—August 17th, 1976.

Approved—September 8th, 1976.

Filed—September 14th, 1976.

REGULATION TO AMEND  
REGULATION 647 OF  
REVISED REGULATIONS OF ONTARIO, 1970  
MADE UNDER  
THE ONTARIO WATER RESOURCES ACT

1. Subsection 3 of section 172 of Regulation 647 of Revised Regulations of Ontario, 1970, as made by section 30 of Ontario Regulation 310/76, is revoked. O. Reg. 747/76, s. 1.

2. Section 173 of the said Regulation is amended by adding thereto the following subsection:

(3) A vented trap not less than 1½ inch, trade size, installed specifically to receive only the discharge from one or more indirect waste pipes shall be deemed to be a fixture. O. Reg. 747/76, s. 2.

S. B. HANDLEMAN  
Minister of Consumer  
and Commercial Relations

Dated at Toronto, this 17th day of August, 1976.

(8896) 40

THE PENSION BENEFITS ACT

O. Reg. 748/76.

General.

Made—September 8th, 1976.

Filed—September 14th, 1976.

REGULATION TO AMEND  
REGULATION 654 OF  
REVISED REGULATIONS OF ONTARIO, 1970  
MADE UNDER  
THE PENSION BENEFITS ACT

1. Section 20 of Regulation 654 of Revised Regulations of Ontario, 1970 is amended by adding thereto the following item:

5. The Province of Manitoba.

2. The said Regulation is amended by adding thereto the following section:

22. Where a pension plan provides that a pension benefit payable under the plan may be reduced by an amount determined by reference to entitlements under the *Canada Pension Plan*, the *Old Age Security Act* (Canada) or the *Quebec Pension Plan*, no increase to an entitlement related to an increase in a wage or price index or an adjustment attributable to an increase in the cost of living made on or after,

(a) where the pension benefit is being paid at the time this section comes into force, the 15th day of September, 1976;

(b) in the case of payment of death benefits upon the death of a member prior to retirement, the date of death of the member; or

(c) in the case of payment of pension benefits, the date of termination of employment or retirement under the plan, as the case may be,

shall be included in any such reduction. O. Reg. 748/76, s. 2.

(8897) 40

**THE RESIDENTIAL PREMISES RENT REVIEW ACT, 1975 (2nd Session)**

**O. Reg. 749/76.**

General.

Made—September 8th, 1976.

Filed—September 14th, 1976.

**REGULATION TO AMEND ONTARIO REGULATION 1038/75  
MADE UNDER  
THE RESIDENTIAL PREMISES RENT REVIEW ACT, 1975 (2nd SESSION)**

1. Form 10 of Ontario Regulation 1038/75 is revoked and the following substituted therefor:



Ministry of  
Consumer and  
Commercial  
Relations

**Form 10**

*The Residential Premises Rent Review Act, 1975 (2nd Session)*

S.O. 1975, c. 12

**NOTICE OF RESIDENTIAL PREMISES RENT REVIEW BOARD HEARING**

In the matter of

Take notice that, pursuant to section 13 of *The Residential Premises Rent Review Act, 1975 (2nd Session)*, S.O. 1975, c. 12, a hearing before the Residential Premises Rent Review Board will be held at

in the \_\_\_\_\_ of \_\_\_\_\_

commencing on the \_\_\_\_\_ day of \_\_\_\_\_ A.D. 19 \_\_\_\_\_ at \_\_\_\_\_ a.m./p.m.  
for the purpose of hearing an appeal from a Rent Review Officer's order.

And further take notice that if you do not attend at the hearing before the Residential Premises Rent Review Board, it may proceed in your absence and you will not be entitled to any further notice in the proceedings.

Dated the \_\_\_\_\_ day of \_\_\_\_\_ 19 \_\_\_\_\_

O. Reg. 749/76, s. 1.

(8898)

40

## THE TRAVEL INDUSTRY ACT, 1974

### O. Reg. 750/76.

General.

Made—September 8th, 1976.

Filed—September 14th, 1976.

### REGULATION TO AMEND ONTARIO REGULATION 367/75 MADE UNDER THE TRAVEL INDUSTRY ACT, 1974

1. Subsection 1 of section 12 of Ontario Regulation 367/75, as remade by section 4 of Ontario Regulation 599/76, is revoked and the following substituted therefor:

- (1) The Minister may in his discretion,
- (a) assign any bond forfeited under section 10 and transfer the collateral security, if any;
  - (b) pay over any money recovered under the bond; or
  - (c) pay over any money realized from the sale of the collateral security under section 10a,

to any person who;

- (d) is a judgment creditor of any travel agent or travel wholesaler including any member of a partnership, or salesman, in respect of whose conduct the bond has been conditioned, where the judgment was based on a claim arising out of a transaction involving a travel service;
- (e) has proven a claim in bankruptcy against any travel agent or travel wholesaler including any member of a partnership, or salesman, in respect of whose conduct the bond has been conditioned, in respect of any claim arising out of a transaction involving a travel service; or
- (f) is the Trustee appointed under subsection 7 of section 17 of the Schedule where there has been a forfeiture under clause *e* of section 10,

provided that the transaction occurred during the period referred to in clause *a* or *b* of section 9 and the claimant is not a commercial creditor. O. Reg. 599/76, s. 4, *part*; O. Reg. 750/76, s. 1.

2. Section 15 of the said Regulation is amended by adding thereto the following subsection:

(1b) Every individual registered as a travel agent and travel wholesaler shall be a *bona fide* resident of Canada. O. Reg. 750/76, s. 2.

3. Paragraphs 2 and 4 of section 11 of the Schedule to the said Regulation, as made by section 3 of Ontario Regulation 491/76, are revoked and the following substituted therefor:

2. The half-yearly payment made under paragraph 1 shall be transmitted to the Trustee within twenty-one days of the end of the month for which the half-yearly payment is made and the end of the first half-yearly period shall be the 31st day of December.

4. The half-yearly payment made under paragraph 3 shall be transmitted to the Trustee within twenty-one days of the end of the month for which the half-yearly payment is made and the end of the first half-yearly period shall be the 31st day of December.

4. The notes to Form 10 of the said Regulation, as remade by section 4 of Ontario Regulation 491/76, are revoked.

5.—(1) Form 11 of the said Regulation, as made by section 7 of Ontario Regulation 599/76, is amended by striking out "*The Consumer Protection Act*" where it occurs and inserting in lieu thereof "*The Travel Industry Act, 1974*".

(2) Form 12 of the said Regulation, as made by section 7 of Ontario Regulation 599/76, is amended by striking out "*The Consumer Protection Act*" where it occurs and inserting in lieu thereof "*The Travel Industry Act, 1974*".

(8899)

40

## THE LIQUOR LICENCE ACT, 1975

### O. Reg. 751/76.

General.

Made—September 8th, 1976.

Filed—September 14th, 1976.

### REGULATION TO AMEND ONTARIO REGULATION 1008/75 MADE UNDER THE LIQUOR LICENCE ACT, 1975

1. Section 32 of Ontario Regulation 1008/75 is revoked and the following substituted therefor:

32.—(1) Where any mechanical electrical or electronic device or other equipment used for lawful games or amusement is installed in a licensed premises, the licensee shall remove or cause to be

removed from the licensed premises one seat for every five square feet of floor space or portion thereof in the licensed premises occupied by the device or other equipment.

(2) Notwithstanding subsection 1, the ratio of seats to devices and other equipment in a licensed premises shall not be less than twenty-five to one and in no licensed premises shall the number of devices and other equipment exceed five at any one time.

(3) The provisions of this section do not apply to premises for which a special occasion permit has been granted, where the holder of the permit has obtained a licence issued by or under the authority of the Lieutenant Governor in Council of Ontario to conduct and manage a lottery scheme pursuant to the *Criminal Code* (Canada). O. Reg. 751/76, s. 1.

2. Section 56 of the said Regulation is revoked and the following substituted therefor:

56.—(1) Effective the 20th day of April, 1976 a manufacturer that produces beer in Ontario shall pay an annual licence fee of,

(a) \$1,500; and

(b) 46½ cents per gallon on all beer shipped by the manufacturer for sale or for distribution in Ontario.

(2) Effective the 20th day of April, 1976 a manufacturer selling beer in Ontario that has been produced outside Ontario shall pay an annual licence fee of,

(a) \$1,500; and

(b) 46½ cents per gallon of beer on all beer sold by the manufacturer in Ontario.

(3) An application for a licence or a renewal thereof issued under section 5 of the Act shall be completed in a form supplied by the Board. O. Reg. 751/76, s. 2.

(8900)

40

## THE PLANNING ACT

O. Reg. 752/76.

Order made under Section 29a of  
The Planning Act.

Made—September 10th, 1976.

Filed—September 15th, 1976.

## REGULATION MADE UNDER THE PLANNING ACT

### ORDER MADE UNDER SECTION 29a OF THE PLANNING ACT

1. A contravention, before the 19th day of March, 1973, of section 29 of *The Planning Act* or a predecessor thereof or of a by-law passed under a predecessor of the said section or of an Order made under clause *b* of subsection 1 of section 27, as it existed on the 25th day of June, 1970, of *The Planning Act*, being chapter 296 of the Revised Statutes of Ontario, 1960, or a predecessor thereof does not have and shall be deemed never to have had the effect of preventing the conveyance or creation of any interest in the following parcel of land:

That parcel of land situate in the Township of Flos in the County of Simcoe, and being composed of part of Lot 9 in Concession I more particularly described as follows:

Premising that the bearings are astronomic and are referred to the meridian passing through the north-easterly angle of Lot 11 in Concession VII in the Township of Vespra;

Commencing at the southwesterly corner of said Lot 9 in Concession I in the Township of Flos;

Thence north 57° 27' 50" east along the northerly limit of the road allowance between the Townships of Flos and Vespra a distance of 844.29 feet to an iron bar found;

Thence north 33° 43' 10" west 10.01 feet to an iron bar being planted in the northerly limit of the said road allowance, as widened by the County of Simcoe according to By-law No. 2971 deposited in the Land Registry Office for the Registry Division of Simcoe (No. 51) as Instrument Number 259873, and also being the northerly limit of County Road No. 26;

Thence north 57° 27' 50" east along the last-mentioned limit a distance of 76 feet to an iron bar, being the place of beginning of the herein described parcel;

Thence north 33° 43' 10" west 190.05 feet to an iron bar;

Thence north 57° 27' 50" east 75 feet to an iron bar;

Thence south 33° 43' 10" east 190.05 feet to an iron bar planted in the said northerly limit of the said County Road No. 26;

Thence south 57° 27' 50" west along the last-mentioned limit a distance of 75 feet to the place of beginning.



Said parcel containing by admeasurement an area of 0.327 acre and being further shown as Part 4 on a Plan of Survey by Roy C. Kirkpatrick, Ontario Land Surveyor, dated March 31, 1970 and attached to an instrument registered in the said Land Registry Office as Number 330927. O. Reg. 752/76, s. 1.

JOHN R. RHODES  
*Minister of Housing*

Dated at Toronto, this 10th day of September, 1976.

(8914) 40

### THE HEALTH DISCIPLINES ACT, 1974

#### O. Reg. 753/76.

Pharmacy.

Made—August 5th, 1976.

Approved—September 8th, 1976.

Filed—September 15th, 1976.

#### REGULATION TO AMEND ONTARIO REGULATION 579/75

#### MADE UNDER THE HEALTH DISCIPLINES ACT, 1974

1. Subsections 1, 3 and 4 of section 80 of Ontario Regulation 579/75 are revoked and the following substituted therefor:

(1) The annual fee,

(a) for a pharmacist under sixty-five years of age, is \$110;

(b) for a pharmacist sixty-five years of age or over, is \$65,

and is due on the 10th day of January in that year. O. Reg. 753/76, s. 1, *part*.

(3) The fee for an application for a certificate of accreditation of a pharmacy is \$165.

(4) The annual fee for renewal of a certificate of accreditation of a pharmacy is \$165, and is due on the 10th day of March in that year. O. Reg. 753/76, s. 1, *part*.

ONTARIO COLLEGE OF PHARMACISTS:

GERALD DUBIN  
*President*

WILLIAM R. WENSLEY  
*Registrar*

Dated at Toronto, this 5th day of August, 1976.

(8915) 40

### THE HIGHWAY TRAFFIC ACT

#### O. Reg. 754/76.

Stop Signs at Intersections.

Made—September 8th, 1976.

Filed—September 15th, 1976.

#### REGULATION TO AMEND REGULATION 432 OF REVISED REGULATIONS OF ONTARIO, 1970 MADE UNDER THE HIGHWAY TRAFFIC ACT

1. Regulation 432 of Revised Regulations of Ontario, 1970 is amended by adding thereto the following Schedule:

#### Schedule 63

1. Highway No. 646, known as Patricia Avenue, in the Improvement District of Pickle Lake in the Territorial District of Kenora, at its intersection with the roadway known as Claude Avenue and Highway No. 646, known as Airport Road.

2. Southbound on Highway No. 646, known as Patricia Avenue. O. Reg. 754/76, s. 1.

(8916) 40

### THE HIGHWAY TRAFFIC ACT

#### O. Reg. 755/76.

Signs.

Made—September 8th, 1976.

Filed—September 15th, 1976.

#### REGULATION TO AMEND REGULATION 425 OF REVISED REGULATIONS OF ONTARIO, 1970 MADE UNDER THE HIGHWAY TRAFFIC ACT

1. Sections 17c and 17d of Regulation 425 of Revised Regulations of Ontario, 1970, as made by section 1 of Ontario Regulation 710/74, are revoked and the following substituted therefor:

17c. A sign permitting parking for a specified period of time erected on or after 1st day of January, 1977, shall,

(a) be not less than eighteen inches in height and not less than twelve inches in width; and

(b) bear the markings and terms of parking and have the dimensions as prescribed in the following Figure:



O. Reg. 755/76, s. 1, part.

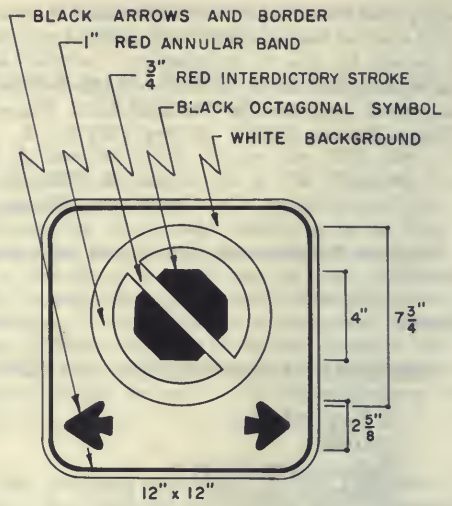
17d. The dimensions of signs mentioned in sections 17a, 17b and 17c may be greater than the dimensions prescribed and illustrated in clause b of section 17a, clause b of section 17b and clause b of section 17c so long as each dimension is increased, and, when increased, has the same relation to other dimensions of the sign as the dimensions prescribed and illustrated in the said clauses have to each other. O. Reg. 755/76, s. 1, part.

17da. On or after the 1st day of January, 1981, no parking control signs shall be valid except as prescribed and illustrated in sections 17a, 17b, and 17c. O. Reg. 755/76, s. 1, part.

2. The said Regulation is amended by adding thereto the following sections:

17g. A sign prohibiting stopping erected on or after the 1st day of January, 1977, shall,

- (a) be not less than twelve inches in height and not less than twelve inches in width; and
- (b) bear the markings and have the dimensions prescribed in the following Figure:



O. Reg. 755/76, s. 2, part.

17h. A sign restricting stopping erected on or after the 1st day of January, 1977, shall,

- (a) be not less than eighteen inches in height and not less than twelve inches in width; and
- (b) bear the markings and the terms of stopping and have the dimensions as prescribed in the following Figure:



O. Reg. 755/76, s. 2, part.

17i. The dimensions of signs mentioned in sections 17g and 17h may be greater than the dimensions prescribed and illustrated in clause b of section 17g and clause b of section 17h so long as each dimension is increased, and, when increased, has the same relation to other dimensions prescribed and illustrated in the said clauses have to each other. O. Reg. 755/76, s. 2, *part*.

17j. On or after the 1st day of January, 1982, no other stopping control signs shall be valid except as prescribed and illustrated in sections 17g and 17h. O. Reg. 755/76, s. 2, *part*.

(8917) 40

### THE PUBLIC HOSPITALS ACT

#### O. Reg. 756/76.

Classification of Hospitals.

Made—August 4th, 1976.

Approved—September 8th, 1976.

Filed—September 16th, 1976.

REGULATION TO AMEND  
REGULATION 726 OF  
REVISED REGULATIONS OF ONTARIO, 1970  
MADE UNDER  
THE PUBLIC HOSPITALS ACT

1. Item 1 under the heading "Group J Hospitals" of the Schedule to Regulation 726 of Revised Regulations of Ontario, 1970, as remade by subsection 6 of section 1 of Ontario Regulation 41/74, is revoked and the following substituted therefor:

- |             |   |
|-------------|---|
| 1. Hamilton | Chedoke Hospitals<br>(Chedoke Rehabilitation<br>Centre) |
|-------------|---|

F. S. MILLER  
*Minister of Health*

Dated at Toronto, this 4th day of August, 1976.

(8918) 40

### THE HEALTH INSURANCE ACT, 1972

#### O. Reg. 757/76.

General.

Made—September 8th, 1976.

Filed—September 16th, 1976.

REGULATION TO AMEND  
ONTARIO REGULATION 323/72  
MADE UNDER  
THE HEALTH INSURANCE ACT, 1972

1. Item 2a of Schedule 2 to Ontario Regulation 323/72, as made by section 2 of Ontario Regulation 42/74, is revoked and the following substituted therefor:

- |              |   |
|--------------|---|
| 2a. Hamilton | Chedoke Hospitals<br>(Chedoke Rehabilitation<br>Centre) |
|--------------|---|

(8919) 40

### THE HEALTH INSURANCE ACT, 1972

#### O. Reg. 758/76.

General.

Made—September 8th, 1976.

Filed—September 16th, 1976.

REGULATION TO AMEND  
ONTARIO REGULATION 323/72  
MADE UNDER  
THE HEALTH INSURANCE ACT, 1972

1. Item 2 of Part II of Schedule 9 to Ontario Regulation 323/72, as remade by section 1 of Ontario Regulation 970/75, is revoked. O. Reg. 758/76, s. 1.

(8920) 40

### THE MUNICIPAL ELECTIONS ACT, 1972

#### O. Reg. 759/76.

Forms.

Made—September 15th, 1976.

Filed—September 16th, 1976.

REGULATION TO AMEND  
ONTARIO REGULATION 621/74  
MADE UNDER  
THE MUNICIPAL ELECTIONS ACT, 1972

1. Section 26 of Ontario Regulation 621/74, as remade by section 1 of Ontario Regulation 658/76, is revoked and the following substituted therefor:

26. The oath required to be taken by the person chosen by the deputy returning officer to deliver the ballot box under subsection 4 of section 76 of the Act shall be in Form 26, or, where the Form is

made available in both the English and French languages, the Form in the French language shall be in Form 26A. O. Reg. 759/76, s. 1.

W. DARCY MCKEOUGH  
Treasurer of Ontario and  
Minister of Economics and  
Intergovernmental Affairs

Dated at Toronto, this 15th day of September, 1976.

(8921)

40

## THE MINISTRY OF CULTURE AND RECREATION ACT, 1974

### O. Reg. 760/76.

Grants for Non-Profit Camps.

Made—September 8th, 1976.

Filed—September 16th, 1976.

## REGULATION MADE UNDER THE MINISTRY OF CULTURE AND RECREATION ACT, 1974

### GRANTS FOR NON-PROFIT CAMPS

#### INTERPRETATION

#### 1. In this Regulation,

- (a) "camper" means a resident of Ontario under eighteen years of age on the 31st day of May in the current year in attendance at a camp for at least six consecutive nights, but does not include a person employed therein;
- (b) "non-profit program of camping" means an organized program of camping activities planned and conducted according to recognized and accepted principles of camping at a camp,
- (i) by a non-profit organization using accommodation, equipment and facilities suitable for such a program,
- (ii) as a service to the community during one or more months from June to September, both inclusive, and
- (iii) where the average of the fees for campers, including free campers, is not more than \$8 a day. O. Reg. 760/76, s. 1.

#### GRANTS

2. Where an organization conducts a non-profit program of camping at a camp licensed under *The Public Health Act* and the Minister approves the content of the program and the accommodation, equipment and facilities for conducting the program, the organization shall be paid a grant of,

- (a) \$1.15 for each camper remaining in camp for six, seven or eight consecutive nights;
- (b) \$1.60 for each camper remaining in camp for nine, ten, eleven or twelve consecutive nights; and
- (c) \$2.50 for each camper remaining in camp for thirteen or more consecutive nights,

but the aggregate grant paid to the organization shall not exceed \$4,000 during any twelve-month period ending on the 31st day of March. O. Reg. 760/76, s. 2.

#### REDUCTION IN GRANTS

3. Where in any year the amount voted by the Legislature for the grants under this Regulation is insufficient to pay the grants in full, the Minister may make a *pro rata* reduction in the grants. O. Reg. 760/76, s. 3.

4. Ontario Regulations 510/72 and 13/73 are revoked. O. Reg. 760/76, s. 4.

(8922)

40

## THE PLANNING ACT

### O. Reg. 761/76.

Order made under Section 29a of

The Planning Act.

Made—September 13th, 1976.

Filed—September 17th, 1976.

## REGULATION MADE UNDER THE PLANNING ACT

### ORDER MADE UNDER SECTION 29a OF THE PLANNING ACT

1. A contravention, before the 19th day of March, 1973, of section 29 of *The Planning Act* or a predecessor thereof or of a by-law passed under a predecessor of the said section or of an Order made under clause *b* of subsection 1 of section 27, as it existed on the 25th day of June, 1970, of *The Planning Act*, being chapter 296 of the Revised Statutes of Ontario, 1960, or a predecessor thereof does not have and shall be deemed never to have had the effect of preventing the conveyance or creation of any interest in the following parcels of land:

1. That parcel of land situate in the Township of Mariposa in the County of Victoria and being composed of part of Lots 7 and 8 in Concession A designated as Part 57 on a Plan deposited in the Land Registry Office for the Registry Division of Victoria (No. 57) as Number R.D. 187.
2. That parcel of land situate in the Township of Mariposa in the County of Victoria and being composed of part of Lots 7 and 8 in Concession A designated as Part 55 on a Plan deposited in the Land Registry Office for the Registry Division of Victoria (No. 57) as Number R.D. 187.
3. That parcel of land situate in the Township of Mariposa in the County of Victoria and being composed of part of Lot 1 in Concession A designated as Part 33 on a Plan deposited in the Land Registry Office for the Registry Division of Victoria (No. 57) as Number R.D. 200. O. Reg. 761/76, s. 1.

JOHN R. RHODES  
*Minister of Housing*

Dated at Toronto, this 13th day of September, 1976.

(8923)

40

### THE PLANNING ACT

#### O. Reg. 762/76.

Order made under Section 29a of

The Planning Act.

Made—September 13th, 1976.

Filed—September 17th, 1976.

### REGULATION MADE UNDER THE PLANNING ACT

#### ORDER MADE UNDER SECTION 29a OF THE PLANNING ACT

1. A contravention, before the 19th day of March, 1973, of section 29 of *The Planning Act* or a predecessor thereof or of a by-law passed under a predecessor of the said section or of an Order made under clause *b* of subsection 1 of section 27, as it existed on the 25th day of June, 1970, of *The Planning Act*, being chapter 296 of the Revised Statutes of Ontario, 1960, or a predecessor thereof does not have and shall be deemed never to have had the effect of preventing the conveyance or creation of any interest in the following parcels of land:

1. That parcel of land situate in the City of Hamilton in The Regional Municipality of Hamilton-Wentworth, being composed of part of Lot 18 in Concession II of the Township of Barton and further known as part of Park Lot 1 in Sir Allan MacNab's Survey being

in the block bounded by Locke, Main, Margaret and King Streets in the said City of Hamilton, and which parcel may be more particularly described as follows:

Beginning at an iron bar planted in the western limit of Locke Street distant 411 feet  $5\frac{5}{8}$  inches measured southerly thereon from the southern limit of King Street;

Thence westerly in a straight line 99 feet  $1\frac{1}{2}$  inches, more or less, to a point in the eastern limit of an alleyway according to Thomas Stinson Survey, the plan thereof registered in the Land Registry Office for the Registry Division of Wentworth (No. 62) as Number 227, the said point being distant 419 feet 4 inches measured southerly to and along the eastern limit of the said alleyway from the southern limit of King Street;

Thence southerly along the eastern limit of the said alleyway 17 feet  $2\frac{1}{2}$  inches, more or less, to a point in the centre line of a dividing wall between the concrete block garages erected upon the herein described parcel of land and the concrete block garages erected upon the lands adjoining on the south;

Thence easterly along the centre line of the said wall between the concrete block garages 17 feet 6 inches, more or less, to a point in the eastern face of the eastern wall of the said garages, the said point being distant 434 feet  $5\frac{1}{4}$  inches measured southerly parallel with the western limit of Locke Street from the southern limit of King Street;

Thence easterly in a straight line 34 feet  $11\frac{3}{4}$  inches, more or less, to an iron bar planted in the production westerly of the centre line of the wall between the brick dwelling erected upon the herein described parcel of land and known as Number 42 Locke Street and a semi-detached brick dwelling erected upon the lands adjoining on the south and known as Number 44 Locke Street, the said point being distant 433 feet  $6\frac{1}{2}$  inches measured southerly parallel with the western limit of Locke Street from the southern limit of King Street;

Thence easterly to and along the said centre line and the production thereof easterly 46 feet  $7\frac{1}{4}$  inches, more or less, to an iron bar planted in the western limit of Locke Street;

Thence northerly along the western limit of Locke Street 18 feet 3 inches, more or less, to the place of beginning.

Together with the right to pass over, along and upon and use as a right-of-way part of the lands adjoining the hereinbefore described parcel of land on the north and which right-of-way may be more particularly described as follows:

Beginning at the iron bar planted in the western limit of Locke Street at the northeastern corner of the hereinbefore described parcel of land and being 411 feet 5 $\frac{5}{8}$  inches measured southerly along the western limit of Locke Street from the southern limit of King Street;

Thence westerly along the northern limit of the hereinbefore described parcel of land 75 feet to a point;

Thence northerly parallel with the western limit of Locke Street 6 feet to a point;

Thence easterly parallel with the northerly limit of the hereinbefore described parcel of land 75 feet to a point in the western limit of Locke Street;

Thence southerly along the western limit of Locke Street 6 feet to the place of beginning.

Subject to the right of the owners, tenants and occupants, their heirs and assigns, of the lands adjoining the hereinbefore described parcel of land on the north to pass over, along and upon and use as a right-of-way the northerly 4 feet of the hereinbefore described parcel of land extending westerly from the western limit of Locke Street for a distance of 75 feet, the said 4 feet being measured parallel with the western limit of Locke Street.

2. That parcel of land situate in the City of Hamilton in The Regional Municipality of Hamilton-Wentworth, being composed of part of Lot 18 in Concession II of the Township of Barton and further known as part of Park Lot 1 in Sir Allan MacNab's Survey, being in the block bounded by Locke, Main, Margaret and King Streets in the said City of Hamilton, and which parcel of land may be more particularly described as follows:

Beginning at an iron bar planted in the western limit of Locke Street where it is intersected by the production easterly of the centre line of the wall between the semi-detached brick dwelling erected upon the herein described parcel of land and known as Number 44 Locke Street and the semi-detached brick dwelling erected upon the lands adjoining on the north and known as Number 42 Locke Street, the said iron bar being distant 429 feet 8 $\frac{5}{8}$  inches measured southerly along the western limit of Locke Street from the southern limit of King Street;

Thence southerly along the western limit of Locke Street 15 feet 5 inches, more or less, to a point of intersection with a line drawn mid-way between the southern face of the southern wall of the said dwelling erected upon the herein described parcel of land and the northern face of the northern wall of the

semi-detached brick dwelling erected upon the lands adjoining on the south and known as Number 46 Locke Street, the said point of intersection being marked by a cross cut in the concrete walk;

Thence westerly along the line so drawn 45 feet 11 $\frac{1}{2}$  inches to an iron bar planted distant 448 feet 11 $\frac{1}{2}$  inches measured southerly parallel with the western limit of Locke Street from the southern limit of King Street;

Thence westerly in a straight line 35 feet 2 $\frac{3}{4}$  inches, more or less, to a point in the eastern face of the eastern wall of concrete block garages erected upon the herein described parcel of land and the lands adjoining on the south where it is intersected by the centre line of the wall between the said concrete block garages erected upon the herein described parcel of land and the lands adjoining on the south, the said point being distant 453 feet 9 inches measured southerly parallel with the western limit of Locke Street from the southern limit of King Street;

Thence westerly along the said centre line and the production of the line thereof westerly 17 feet 9 inches, more or less, to a point in the eastern limit of an alleyway according to Thomas Stinson Survey, the plan thereof registered in the Land Registry Office for the Registry Division of Wentworth (No. 62) as Number 227;

Thence northerly along the eastern limit of the said alleyway 19 feet 2 $\frac{1}{2}$  inches, more or less, to a point in the centre line of the wall between the concrete block garages erected upon the herein described parcel of land and the concrete block garages erected upon the lands adjoining on the north, the said point being distant 436 feet 6 $\frac{1}{2}$  inches measured southerly parallel with the western limit of Locke Street from the southern limit of King Street;

Thence easterly along the last-mentioned centre line 17 feet 6 inches, more or less, to a point in the eastern face of the eastern wall of the said concrete block garages, the last-mentioned point being distant 434 feet 5 $\frac{1}{4}$  inches measured southerly parallel with the western limit of Locke Street from the southern limit of King Street;

Thence easterly in a straight line 34 feet 11 $\frac{3}{4}$  inches, more or less, to an iron bar planted in the production westerly of the aforesaid centre line between the semi-detached brick dwellings Numbers 42 and 44 Locke Street, the said iron bar being distant 433 feet 6 $\frac{1}{2}$  inches measured southerly parallel with the western limit of Locke Street from the southern limit of King Street;

Thence easterly to and along the aforesaid centre line and the production easterly thereof 46 feet  $7\frac{1}{4}$  inches to the place of beginning.

Together with the right to pass over, along and upon and use as a right-of-way part of the lands adjoining the hereinbefore described parcel of land on the south, and which right-of-way may be more particularly described as follows:

Beginning at the southeastern corner of the hereinbefore described parcel of land, being distant 445 feet  $1\frac{1}{8}$  inches measured southerly along the western limit of Locke Street from the southern limit of King Street;

Thence westerly along the southern limit of the hereinbefore described parcel of land 45 feet  $11\frac{1}{2}$  inches to an iron bar planted;

Thence southerly 1 foot  $5\frac{3}{4}$  inches to a point;

Thence easterly parallel with the southern limit of the hereinbefore described parcel of land 45 feet  $11\frac{1}{2}$  inches to a point in the western limit of Locke Street;

Thence northerly along the western limit of Locke Street 1 foot  $5\frac{3}{4}$  inches to the place of beginning.

Subject to the right of the owners, tenants and occupants, their heirs and assigns, of the lands adjoining the hereinbefore described parcel of land on the south to pass over, along and upon and use as a right-of-way the southern 1 foot  $5\frac{3}{4}$  inches of the hereinbefore described parcel of land, extending westerly from the western limit of Locke Street for a distance of 45 feet  $11\frac{1}{2}$  inches, the said 1 foot  $5\frac{3}{4}$  inches being measured parallel with the western limit of Locke Street. O. Reg. 762/76, s. 1.

JOHN R. RHODES  
*Minister of Housing*

Dated at Toronto, this 13th day of September, 1976.

(8924)

40

1. The purpose of this memorandum is to provide information regarding the proposed changes in the organization of the Department of the Interior.

2. The proposed changes are based on the recommendations of the Commission on the Organization of the Executive Branch of the Government, which was established in 1947 to study the organization and management of the Federal Government.

3. The Commission's report, published in 1949, contains a number of recommendations that are being considered by the President and the Congress.

4. The proposed changes in the Department of the Interior are as follows:

5. The proposed changes are being implemented as of the date of this memorandum.

6. The proposed changes are being implemented as of the date of this memorandum.

7. The proposed changes are being implemented as of the date of this memorandum.

8. The proposed changes are being implemented as of the date of this memorandum.

9. The proposed changes are being implemented as of the date of this memorandum.

10. The proposed changes are being implemented as of the date of this memorandum.

11. The proposed changes are being implemented as of the date of this memorandum.

12. The proposed changes are being implemented as of the date of this memorandum.

13. The proposed changes are being implemented as of the date of this memorandum.

14. The proposed changes are being implemented as of the date of this memorandum.

15. The proposed changes are being implemented as of the date of this memorandum.

16. The proposed changes are being implemented as of the date of this memorandum.

17. The proposed changes are being implemented as of the date of this memorandum.

18. The proposed changes are being implemented as of the date of this memorandum.

19. The proposed changes are being implemented as of the date of this memorandum.

20. The proposed changes are being implemented as of the date of this memorandum.

21. The proposed changes are being implemented as of the date of this memorandum.

22. The proposed changes are being implemented as of the date of this memorandum.

23. The proposed changes are being implemented as of the date of this memorandum.

24. The proposed changes are being implemented as of the date of this memorandum.

25. The proposed changes are being implemented as of the date of this memorandum.

26. The proposed changes are being implemented as of the date of this memorandum.

27. The proposed changes are being implemented as of the date of this memorandum.

28. The proposed changes are being implemented as of the date of this memorandum.

29. The proposed changes are being implemented as of the date of this memorandum.

30. The proposed changes are being implemented as of the date of this memorandum.

31. The proposed changes are being implemented as of the date of this memorandum.

32. The proposed changes are being implemented as of the date of this memorandum.

33. The proposed changes are being implemented as of the date of this memorandum.

34. The proposed changes are being implemented as of the date of this memorandum.



# Publications Under The Regulations Act

October 9th, 1976

## THE EDUCATION ACT, 1974

O. Reg. 763/76.

General Legislative Grants, 1975.

Made—August 13th, 1976.

Approved—September 8th, 1976.

Filed—September 21st, 1976.

### REGULATION TO AMEND ONTARIO REGULATION 244/75 MADE UNDER THE EDUCATION ACT, 1974

1. Schedule B to Ontario Regulation 244/75, as amended by section 7 of Ontario Regulation 423/76, is further amended by,

(a) under the heading "The Regional Municipality of Ottawa—Carleton", striking out "West Carleton:", "Fitzroy Township", "Huntley Township", and "Torbolton Township" in Column 1 and the equalization factors "17.07", "16.20" and "16.41" set opposite thereto in Column 2 and inserting in lieu thereof,

"West Carleton 328.00";

(b) under the heading "County of Oxford", striking out "Tillsonburg:", "Tillsonburg Town" and "Dereham Township (part)" in Column 1 and the equalization factors "22.23" and "19.47" set opposite thereto in Column 2 and inserting in lieu thereof,

"Tillsonburg:

Part in Dereham Township prior to January 1, 1975 19.47

Part in Middleton Township prior to April 1, 1974 15.30

Remainder of Town of Tillsonburg 22.23";

(c) under the heading "Kapusking Board of Education", striking out "Smooth Rock Falls:", "Smooth Rock Falls Town" and "Kendrey Township" in Column 1 and the equalization factors "100.80" and "100.40" set opposite thereto in Column 2 and inserting in lieu thereof,

"Smooth Rock Falls 100.70";

(d) under the heading "Red Lake Board of Education", striking out "All lands described in subparagraphs iv and v of paragraph 1 of Schedule 12 to Regulation 793, Revised Regulations of Ontario, 1970" in Column 1 and the equalization factor "100.00" set opposite thereto in Column 2 and inserting in lieu thereof,

"All lands described in subparagraph iv of paragraph 1 of Schedule 12 to Regulation 793, Revised Regulations of Ontario, 1970 310.00

All lands described in subparagraph v of paragraph 1 of Schedule 12 to Regulation 793, Revised Regulations of Ontario, 1970:

Portion in Ear Falls T.S.A. 33.00

Remainder 310.00";

(e) under the heading "Nipissing District Roman Catholic Separate School Board", striking out the equalization factors "168.11", "12.00" and "16.44" in Column 2 opposite "Nipissing", "North Himsworth" and "South Himsworth" respectively in Column 1 and inserting in lieu thereof in each case "256.93"; and

(f) under the heading "North Shore District Roman Catholic Separate School Board",

(i) striking out the equalization factor "85.73" in Column 2 opposite "Little Current" in Column 1 and inserting in lieu thereof "221.46", and

(ii) striking out "Salter, May and Harrow" in Column 1 and the equalization factor "35.50" set opposite thereto in Column 2 and inserting in lieu thereof,

"The Spanish River:

Hallam 43.40

Salter, May and Harrow 35.50".

2. Schedule C to the said Regulation is revoked and the following substituted therefor:

**Schedule C**

ADJUSTED GRANT WEIGHTING FACTORS FOR 1975

ADJUSTED EXPENDITURE WEIGHTING FACTORS FOR 1975

DIVISIONAL BOARDS OF EDUCATION

NAME OF BOARD	ADJUSTED GRANT WEIGHTING FACTOR Column 2	ADJUSTED EXPENDITURE WEIGHTING FACTOR Column 3
Column 1		
<b>Atikokan Board of Education</b>		
Elementary Schools.....	1.1518	1.1955
Secondary Schools.....	1.1416	1.2196
<b>Brant County Board of Education</b>		
Elementary Schools.....	1.0671	1.0878
Secondary Schools.....	1.0263	1.0544
<b>Bruce County Board of Education</b>		
Elementary Schools.....	1.0318	1.0550
Secondary Schools.....	1.0153	1.0320
<b>Carleton Board of Education</b>		
Elementary Schools.....	1.0408	1.0787
Secondary Schools.....	1.0306	1.0470
<b>Central Algoma Board of Education</b>		
Elementary Schools.....	1.1887	1.2121
Secondary Schools.....	1.1709	1.1709
<b>Chapleau Board of Education</b>		
Elementary Schools.....	1.1500	1.1530
Secondary Schools.....	1.1210	1.1210
<b>Cochrane-Iroquois Falls Board of Education</b>		
Elementary Schools.....	1.1832	1.1999
Secondary Schools.....	1.2070	1.2070
<b>Dryden Board of Education</b>		
Elementary Schools.....	1.1910	1.1955
Secondary Schools.....	1.1499	1.1499
<b>Dufferin County Board of Education</b>		
Elementary Schools.....	1.0680	1.0877
Secondary Schools.....	1.0254	1.0342
<b>Durham Board of Education</b>		
Elementary Schools.....	1.0375	1.0433
Secondary Schools.....	1.0246	1.0439
<b>East Parry Sound Board of Education</b>		
Elementary Schools.....	1.1574	1.1870
Secondary Schools.....	1.0975	1.0975
<b>Elgin County Board of Education</b>		
Elementary Schools.....	1.0436	1.0560
Secondary Schools.....	1.0189	1.0360

## DIVISIONAL BOARDS OF EDUCATION—Continued

NAME OF BOARD	ADJUSTED GRANT WEIGHTING FACTOR Column 2	ADJUSTED EXPENDITURE WEIGHTING FACTOR Column 3
Column 1		
<b>Espanola Board of Education</b>		
Elementary Schools.....	1.1990	1.1990
Secondary Schools.....	1.1390	1.1745
<b>Essex County Board of Education</b>		
Elementary Schools.....	1.0407	1.0856
Secondary Schools.....	1.0252	1.0285
<b>Fort Frances-Rainy River Board of Education</b>		
Elementary Schools.....	1.1860	1.1980
Secondary Schools.....	1.1103	1.1260
<b>Frontenac County Board of Education</b>		
Elementary Schools.....	1.0780	1.1064
Secondary Schools.....	1.0530	1.0620
<b>Geraldton Board of Education</b>		
Elementary Schools.....	1.1543	1.1780
Secondary Schools.....	1.1455	1.1455
<b>Grey County Board of Education</b>		
Elementary Schools.....	1.0516	1.0992
Secondary Schools.....	1.0258	1.0774
<b>Haldimand Board of Education</b>		
Elementary Schools.....	1.0176	1.0176
Secondary Schools.....	1.0216	1.0360
<b>Haliburton County Board of Education</b>		
Elementary Schools.....	1.1641	1.1771
Secondary Schools.....	1.0913	1.0913
<b>Halton Board of Education</b>		
Elementary Schools.....	1.0306	1.0738
Secondary Schools.....	1.0299	1.0375
<b>Board of Education for the City of Hamilton</b>		
Elementary Schools.....	1.1254	1.1830
Secondary Schools.....	1.0796	1.1140
<b>Hastings County Board of Education</b>		
Elementary Schools.....	1.0882	1.1169
Secondary Schools.....	1.0189	1.0350
<b>Hearst Board of Education</b>		
Elementary Schools.....	1.2051	1.2051
Secondary Schools.....	1.2258	1.2258
<b>Hornepayne Board of Education</b>		
Elementary Schools.....	1.1875	1.1875
Secondary Schools.....	1.2200	1.2200
<b>Huron County Board of Education</b>		
Elementary Schools.....	1.0398	1.0756
Secondary Schools.....	1.0283	1.0406

## DIVISIONAL BOARDS OF EDUCATION—Continued

NAME OF BOARD	ADJUSTED GRANT WEIGHTING FACTOR Column 2	ADJUSTED EXPENDITURE WEIGHTING FACTOR Column 3
Column 1		
<b>Kapuskasing Board of Education</b>		
Elementary Schools.....	1.1814	1.2258
Secondary Schools.....	1.1230	1.1320
<b>Kenora Board of Education</b>		
Elementary Schools.....	1.2062	1.2638
Secondary Schools.....	1.1403	1.1515
<b>Kent County Board of Education</b>		
Elementary Schools.....	1.0461	1.0752
Secondary Schools.....	1.0211	1.0363
<b>Kirkland Lake Board of Education</b>		
Elementary Schools.....	1.1883	1.2170
Secondary Schools.....	1.1261	1.1350
<b>Lakehead Board of Education</b>		
Elementary Schools.....	1.1413	1.1953
Secondary Schools.....	1.1125	1.1220
<b>Lake Superior Board of Education</b>		
Elementary Schools.....	1.1312	1.1450
Secondary Schools.....	1.1674	1.2510
<b>Lambton County Board of Education</b>		
Elementary Schools.....	1.0441	1.0944
Secondary Schools.....	1.0319	1.0444
<b>Lanark County Board of Education</b>		
Elementary Schools.....	1.0600	1.0783
Secondary Schools.....	1.0379	1.0475
<b>Leeds and Grenville County Board of Education</b>		
Elementary Schools.....	1.0629	1.0769
Secondary Schools.....	1.0332	1.0477
<b>Lennox and Addington County Board of Education</b>		
Elementary Schools.....	1.0694	1.0777
Secondary Schools.....	1.0318	1.0424
<b>Lincoln County Board of Education</b>		
Elementary Schools.....	1.0762	1.1290
Secondary Schools.....	1.0350	1.0715
<b>Board of Education for the City of London</b>		
Elementary Schools.....	1.0907	1.1514
Secondary Schools.....	1.0603	1.1120
<b>Manitoulin Board of Education</b>		
Elementary Schools.....	1.1949	1.1949
Secondary Schools.....	1.1755	1.1755
<b>Metropolitan Toronto School Board</b>		
Elementary Schools.....	1.1386	1.2570
Secondary Schools.....	1.0742	1.1610

## DIVISIONAL BOARDS OF EDUCATION—Continued

NAME OF BOARD	ADJUSTED GRANT WEIGHTING FACTOR Column 2	ADJUSTED EXPENDITURE WEIGHTING FACTOR Column 3
Column 1		
<b>Michipicoten Board of Education</b>		
Elementary Schools.....	1.1471	1.1483
Secondary Schools.....	1.2922	1.2922
<b>Middlesex County Board of Education</b>		
Elementary Schools.....	1.0451	1.0572
Secondary Schools.....	1.0409	1.0690
<b>Muskoka Board of Education</b>		
Elementary Schools.....	1.1283	1.1393
Secondary Schools.....	1.1182	1.1462
<b>Niagara South Board of Education</b>		
Elementary Schools.....	1.0762	1.1339
Secondary Schools.....	1.0592	1.0808
<b>Nipigon-Red Rock Board of Education</b>		
Elementary Schools.....	1.1710	1.1990
Secondary Schools.....	1.1728	1.1728
<b>Nipissing Board of Education</b>		
Elementary Schools.....	1.1376	1.1822
Secondary Schools.....	1.1191	1.1243
<b>Norfolk Board of Education</b>		
Elementary Schools.....	1.0584	1.0830
Secondary Schools.....	1.0355	1.0762
<b>North Shore Board of Education</b>		
Elementary Schools.....	1.2010	1.2212
Secondary Schools.....	1.1773	1.1960
<b>Northumberland and Newcastle Board of Education</b>		
Elementary Schools.....	1.0475	1.0708
Secondary Schools.....	1.0203	1.0343
<b>Ottawa Board of Education</b>		
Elementary Schools.....	1.1251	1.2630
Secondary Schools.....	1.0451	1.1040
<b>Oxford County Board of Education</b>		
Elementary Schools.....	1.0528	1.0955
Secondary Schools.....	1.0243	1.0727
<b>Peel Board of Education</b>		
Elementary Schools.....	1.0569	1.1001
Secondary Schools.....	1.0426	1.0524
<b>Perth County Board of Education</b>		
Elementary Schools.....	1.0300	1.0434
Secondary Schools.....	1.0206	1.0473
<b>Peterborough County Board of Education</b>		
Elementary Schools.....	1.0613	1.0909
Secondary Schools.....	1.0269	1.0813

## DIVISIONAL BOARDS OF EDUCATION—Continued

NAME OF BOARD	ADJUSTED GRANT WEIGHTING FACTOR Column 2	ADJUSTED EXPENDITURE WEIGHTING FACTOR Column 3
Column 1		
<b>Prescott and Russell County Board of Education</b>		
Elementary Schools.....	1.0502	1.0581
Secondary Schools.....	1.0297	1.0297
<b>Prince Edward County Board of Education</b>		
Elementary Schools.....	1.0342	1.0440
Secondary Schools.....	1.0392	1.0470
<b>Red Lake Board of Education</b>		
Elementary Schools.....	1.2000	1.2000
Secondary Schools.....	1.1430	1.1430
<b>Renfrew County Board of Education</b>		
Elementary Schools.....	1.0840	1.1269
Secondary Schools.....	1.0350	1.0383
<b>Sault Ste. Marie Board of Education</b>		
Elementary Schools.....	1.1255	1.2015
Secondary Schools.....	1.1096	1.1199
<b>Simcoe County Board of Education</b>		
Elementary Schools.....	1.0336	1.0503
Secondary Schools.....	1.0306	1.0584
<b>Stormont, Dundas and Glengarry County Board of Education</b>		
Elementary Schools.....	1.0611	1.0735
Secondary Schools.....	1.0374	1.0511
<b>Sudbury Board of Education</b>		
Elementary Schools.....	1.1509	1.2002
Secondary Schools.....	1.0959	1.0960
<b>Timiskaming Board of Education</b>		
Elementary Schools.....	1.1489	1.1515
Secondary Schools.....	1.1233	1.1233
<b>Timmins Board of Education</b>		
Elementary Schools.....	1.1649	1.1712
Secondary Schools.....	1.0980	1.0990
<b>Victoria County Board of Education</b>		
Elementary Schools.....	1.0531	1.0541
Secondary Schools.....	1.0232	1.0369
<b>Waterloo County Board of Education</b>		
Elementary Schools.....	1.1044	1.1494
Secondary Schools.....	1.0565	1.0878
<b>Wellington County Board of Education</b>		
Elementary Schools.....	1.0267	1.0470
Secondary Schools.....	1.0262	1.0584
<b>Wentworth County Board of Education</b>		
Elementary Schools.....	1.0222	1.0513
Secondary Schools.....	1.0150	1.0310

## DIVISIONAL BOARDS OF EDUCATION—Continued

NAME OF BOARD Column 1	ADJUSTED GRANT WEIGHTING FACTOR Column 2	ADJUSTED EXPENDITURE WEIGHTING FACTOR Column 3
West Parry Sound Board of Education		
Elementary Schools.....	1.1358	1.1894
Secondary Schools.....	1.1071	1.1643
Board of Education for the City of Windsor		
Elementary Schools.....	1.1078	1.1977
Secondary Schools.....	1.0715	1.0960
York County Board of Education		
Elementary Schools.....	1.0402	1.0584
Secondary Schools.....	1.0295	1.0494

ROMAN CATHOLIC  
SEPARATE SCHOOL BOARDS

NAME OF BOARD Column 1	ADJUSTED GRANT WEIGHTING FACTOR Column 2	ADJUSTED EXPENDITURE WEIGHTING FACTOR Column 3
Brant County RCSS Board.....	1.0200	1.0264
Bruce-Grey County RCSS Board.....	1.0556	1.0823
Carleton RCSS Board.....	1.0407	1.0600
Cochrane-Iroquois Falls District RCSS Board.....	1.1560	1.1560
Dryden District RCSS Board.....	1.1578	1.1620
Dufferin-Peel RCSS Board.....	1.0448	1.0553
Durham Region RCSS Board.....	1.0270	1.0350
Elgin County RCSS Board.....	1.0252	1.0280
Essex County RCSS Board.....	1.0375	1.0498
Fort Frances-Rainy River District RCSS Board.....	1.1881	1.2450
Frontenac-Lennox and Addington County RCSS Board....	1.0664	1.0908
Geraldton District RCSS Board.....	1.1911	1.1911
Haldimand-Norfolk RCSS Board.....	1.0279	1.0310
Halton RCSS Board.....	1.0007	1.0014
Hamilton-Wentworth RCSS Board.....	1.0660	1.1070
Hastings-Prince Edward County RCSS Board.....	1.0534	1.0534
Hearst District RCSS Board.....	1.1469	1.1469
Huron-Perth County RCSS Board.....	1.0171	1.0220

ROMAN CATHOLIC  
SEPARATE SCHOOL BOARDS—Continued

NAME OF BOARD Column 1	ADJUSTED GRANT WEIGHTING FACTOR Column 2	ADJUSTED EXPENDITURE WEIGHTING FACTOR Column 3
Kapuskasing District RCSS Board.....	1.1491	1.1493
Kenora District RCSS Board.....	1.1915	1.1915
Kent County RCSS Board.....	1.0162	1.0401
Kirkland Lake District RCSS Board.....	1.1785	1.1785
Lakehead District RCSS Board.....	1.1156	1.1429
Lambton County RCSS Board.....	1.0326	1.0795
Lanark-Leeds and Grenville County RCSS Board.....	1.0131	1.0131
Lincoln County RCSS Board.....	1.0549	1.0696
London and Middlesex County RCSS Board.....	1.0434	1.1020
Metropolitan Separate School Board.....	1.0918	1.1710
Michipicoten District RCSS Board.....	1.1672	1.1672
Nipigon-Red Rock District RCSS Board.....	1.1678	1.1678
Nipissing District RCSS Board.....	1.0977	1.1045
North Shore District RCSS Board.....	1.1416	1.1416
Ottawa RCSS Board.....	1.0871	1.1790
Oxford County RCSS Board.....	1.0283	1.0283
Peterborough-Victoria-Northumberland and Newcastle RCSS Board.....	1.0369	1.0890
Prescott and Russell County RCSS Board.....	1.0498	1.0500
Renfrew County RCSS Board.....	1.0594	1.0594
Sault Ste. Marie District RCSS Board.....	1.1052	1.1696
Schreiber-Terrace Bay District RCSS Board.....	1.1412	1.1560
Simcoe County RCSS Board.....	1.0322	1.0344
Stormont, Dundas and Glengarry County RCSS Board.....	1.1034	1.1332
Sudbury District RCSS Board.....	1.1135	1.1135
Timiskaming District RCSS Board.....	1.1621	1.1621
Timmins District RCSS Board.....	1.1246	1.1246
Waterloo County RCSS Board.....	1.0545	1.0790
Welland County RCSS Board.....	1.0745	1.1114



ROMAN CATHOLIC  
SEPARATE SCHOOL BOARDS—Continued

NAME OF BOARD Column 1	ADJUSTED GRANT WEIGHTING FACTOR Column 2	ADJUSTED EXPENDITURE WEIGHTING FACTOR Column 3
Wellington County RCSS Board.....	1.0170	1.0503
Windsor RCSS Board.....	1.0628	1.1250
York Region RCSS Board.....	1.0380	1.0604
Board of Trustees of the Roman Catholic Separate School for School Section No. 1 in the Township of Atikokan..	1.1590	1.1705
Board of the Combined Roman Catholic Separate Schools of the Townships of Chapleau, Panet and Tp. 13G.....	1.1323	1.1323
Board of Trustees of the Roman Catholic Separate Schools for the Improvement District of Manitouwadge.....	1.1652	1.1652

O. Reg. 763/76, s. 2.

THOMAS L. WELLS  
*Minister of Education*

Dated at Toronto, this 13th day of August, 1976.

(8958)

41

**THE HOUSING DEVELOPMENT ACT**

**O. Reg. 764/76.**

General.

Made—September 15th, 1976.

Filed—September 21st, 1976.

REGULATION MADE UNDER  
THE HOUSING DEVELOPMENT ACT

GENERAL

INTERPRETATION

1. In this Regulation,

(a) "dwelling unit" means a self-contained unit used for year-round occupancy and containing therein living, sleeping, eating, food preparation and sanitary facilities for one family, that is the subject matter of a lease arrangement and is not occupied by the landlord of the unit;

(b) "Federal funding" means loans made under section 34.1 of the *National Housing Act*;

(c) "fiscal year" means the period from the 1st day of April in one year to the 31st day of March in the next year;

(d) "fund" means the fund established under the provisions of clause a of section 3;

(e) "landlord" means the owner or owners in fee simple of a dwelling unit;

(f) "loan" means moneys advanced to a landlord for the repair, rehabilitation or improvement of a dwelling unit or for the conversion into dwelling units from a single-family residence or from premises used for commercial purposes. O. Reg. 764/76, s. 1.

GRANTS

2.—(1) The Minister may make a grant or grants, out of the moneys appropriated therefor by the Legislature, in each twelve-month period ending on the 31st day of March to a municipality in an amount not exceeding \$250,000 where the municipality meets the following conditions:

1. The municipality has received a grant under Ontario Regulation 688/74.
2. The municipality has passed a by-law under section 36 of *The Planning Act* or under any private Act of Ontario pertaining to building maintenance, health, safety and sanitary conditions.
3. Where the applicant for a grant is an area municipality within a regional area, the municipality has furnished with its application a certified copy of a resolution of the council of the regional municipality confirming that the regional municipality will not be making an application for a grant.

(2) It is a condition of every grant made under subsection 1 that where a municipality fails to use the whole or any part of the fund established by that municipality pursuant to clause *a* of section 3 for the purpose for which the fund was established, the whole or any part of the fund shall be repayable at the request of the Minister. O. Reg. 764/76, s. 2.

#### CONDITIONS OF GRANTS

3.—(1) It is a condition of every grant made under this Regulation that the municipality receiving the grant shall,

- (a) establish a fund and deposit in the fund all moneys received pursuant to this Regulation, all moneys received in repayment of loans made under this Regulation and all interest accruing thereon;
- (b) subject to subsection 2, use the moneys in the fund for the sole purpose of making loans to landlords who make application therefor in accordance with Form 1;
- (c) provide the Minister with whatever information, records or accounts he may require pertaining to any application, loan or any other matter provided for in this Regulation; and
- (d) except in the case of conversion, ensure that loans shall only be made for the repair, rehabilitation or improvement of dwelling units that do not meet the standards in any by-law of the municipality passed under section 36 of *The Planning Act* or under any private Act of the Province of Ontario pertaining to building maintenance, health, safety and sanitary conditions.

(2) Every municipality receiving a grant under this Regulation may take out of its fund, as charges for the processing of loans, amounts calculated as set out in Schedule 1. O. Reg. 764/76, s. 3.

4. It is a condition of every grant made under this Regulation that the municipality receiving the grant may make a loan out of the fund only where,

- (a) the height of the building in which the dwelling unit in respect of which the loan is made is located does not exceed four storeys in height;
- (b) the building in which the dwelling unit in respect of which the loan is made is located is not used as a lodging house or rooming house;
- (c) the building in which the dwelling unit in respect of which the loan is made is located is predominantly occupied by families with low or moderate incomes;
- (d) except in the case of conversion, the dwelling unit requiring repair, rehabilitation or improvement is below the standards of any by-law of the municipality passed under section 36 of *The Planning Act* or under any private Act of the Province of Ontario pertaining to building maintenance, health, safety and sanitary conditions;
- (e) the dwelling unit is not eligible for Federal funding;
- (f) the landlord has not received Federal funding for the repair, rehabilitation and improvement of, or the conversion into, the dwelling unit and has not previously received a loan for the dwelling unit under this Regulation;
- (g) the landlord enters into an agreement with the municipality in Form 2; and
- (h) the municipality secures the loan, including the forgivable portions thereof, by means of a lien provided for by subsection 2 of section 2a of the Act or a promissory note provided for by subsection 4 of section 2a of the Act. O. Reg. 764/76, s. 4.

5. The interest rate on the repayable portion of loans made by a municipality out of the fund shall be 8 per cent. O. Reg. 764/76, s. 5.

6. No loan by a municipality out of the fund shall exceed the total cost of repairs, rehabilitation, conversion or improvements for each dwelling unit in respect of which the loan was made or \$10,000 per dwelling unit, whichever is the lesser. O. Reg. 764/76, s. 6.

7. In the event of the sale or transfer by a landlord of his interest in a dwelling unit, the unpaid portion of any loan made to him under this Regulation shall immediately become due and repayable to the municipality unless the new land-

lord binds himself to the terms and conditions of the loan agreement entered into by the former landlord. O. Reg. 764/76, s. 7.

8. Any loan or part thereof made under this Regulation may be forgiven provided the total amount that may be forgiven and the maximum amount that may be forgiven annually shall be in accordance with the formula set out in the Table:

TABLE

Cost of Repair, Rehabilitation, Conversion or Improvement	Total Amount of Forgiveness	Maximum Annual Amount of Forgiveness
Between \$ 0 - \$ 5,000	\$2,500 or the actual cost of rehabilitation, whichever is the lesser amount	\$250
Between \$5,001 - \$ 6,000	\$2,750	\$275
Between \$6,001 - \$ 7,000	\$3,000	\$300
Between \$7,001 - \$ 8,000	\$3,250	\$325
Between \$8,001 - \$ 9,000	\$3,500	\$350
Between \$9,001 - \$10,000	\$3,750	\$375

O. Reg. 764/76, s. 8.

## Form 1

*The Housing Development Act*

## ONTARIO HOME RENEWAL PROGRAM

## Preliminary Loan Application

Submit in duplicate

Name of Municipality		Date	Loan Reference No.
Name of Applicant			Telephone No.
Address of Applicant			
Property to be Rehabilitated			
Number	Suffix	Street Address	
City		Prov.	Age of Property
Purpose of Loan			
<input type="checkbox"/> Rehabilitation Only <input type="checkbox"/> Conversion Only <input type="checkbox"/> Rehabilitation and Conversion List items for repair, rehabilitation, conversion and improvements (attach separate sheets if necessary)			
Following an inspection of the property, the landlord shall be required to provide details of rents charged and other financial data.			

<b>IMPORTANT</b>		
<ol style="list-style-type: none"> <li>1. I certify that I am the landlord of the said property.</li> <li>2. I hereby apply for a loan for the said dwelling unit(s) under section 2a of <i>The Housing Development Act</i> and the regulations.</li> <li>3. I have not previously received assistance for the said dwelling unit(s) under section 2a of <i>The Housing Development Act</i> and the regulations.</li> <li>4. To the best of my knowledge and belief the foregoing information is true and accurate.</li> <li>5. I will provide the Minister of Housing or the Municipality (as the case may be) with whatever information, records or accounts that may be required in connection with this application.</li> <li>6. I consent to whatever inspections of the said dwelling unit(s) by the Minister or the Municipality (as the case may be) may be required.</li> </ol>		
..... (signature of applicant)		
<b>Municipal Use Only</b>		
Inspection Authorized <input type="checkbox"/> Yes <input type="checkbox"/> No (specify reasons)	Authorized Signature	Date of Inspection

O. Reg. 764/76, Form 1.

**Form 2**

*The Housing Development Act*

**AGREEMENT**

THIS AGREEMENT DATED THE \_\_\_\_\_ DAY OF \_\_\_\_\_ 19\_\_\_\_

BETWEEN:

THE CORPORATION OF  
 (hereinafter called "the Municipality")

OF THE FIRST PART

— and —

(hereinafter called "the Borrower")

OF THE SECOND PART

WHEREAS pursuant to *The Housing Development Act*, hereinafter referred to as "the Act" and the regulations made thereunder, the Municipality may make a loan to a landlord provided that he has entered into an agreement with the Municipality pursuant to the said regulations;

AND WHEREAS the Borrower is a landlord within the meaning of the said regulations;

AND WHEREAS the Borrower has obtained a loan dated the \_\_\_\_\_ day of \_\_\_\_\_ 19\_\_\_\_, in the amount of \$ \_\_\_\_\_ and has undertaken to repair, rehabilitate, improve or convert an existing building comprising \_\_\_\_\_ units, hereinafter referred to as "the property" situated at:

Civic Address:

Legal description sufficient for registration of this document in the Land Registry Office:

NOW THEREFORE THIS INDENTURE WITNESSETH in consideration of the mutual covenants herein contained, the parties hereto undertake and agree as follows:

#### 1. RENTAL

- (1) Each dwelling unit in the property shall be leased to a family or individual at a monthly rental not in excess of the following:

Number of Units	Type of Unit	Maximum Amount Monthly Rental
-----------------	--------------	-------------------------------

- (2) If the revenue from the property to the Borrower exceeds or is less than a sum sufficient to cover the operating expenses of the project plus a reasonable return on investment as approved by the Municipality, then the rentals, subject to the submission by the Borrower to the Municipality of a financial statement acceptable to the Municipality, may be adjusted upward or shall upon direction of the Municipality be adjusted downward accordingly effective from such date as the Municipality shall determine.
- (3) For the purposes of subsection 1 and subject to subsection 4, the rental shall be calculated by adding to the rental of the dwelling unit before the repair, rehabilitation or improvement, the amortization figure of the repayable portion of the loan based on standard 20-year amortization tables and then adding or subtracting, as the case may be, the differential in operating expenses resulting from such repair, rehabilitation or improvement.
- (4) Where a dwelling unit is unoccupied prior to its repair, rehabilitation or improvement, or where a new dwelling unit is created through conversion, the Borrower and the Municipality shall, before any work is commenced, come to an agreement as to the rental to be charged after the repair, rehabilitation, improvement or conversion, and such rental shall not exceed rentals being charged for similar accommodation in the area.

#### 2. DEFAULT

In the event that,

- (a) the Borrower commits a breach of this Agreement, or
- (b) any instalment of principal and interest remains unpaid for thirty days after the date on which it becomes due,

the Municipality may declare the balance of the loan outstanding, due and payable forthwith together with interest accruing from the date of such default until paid.

#### 3. DISCRIMINATION

The Borrower agrees that he will not, in the leasing of the accommodation, discriminate against any person by reason of race, colour, religion, sex, marital status or national origin.

#### 4. ASSIGNMENT OF INTEREST

Upon the Borrower's interest in the dwelling unit being assigned or transferred any unpaid portion of the loan shall immediately become repayable except as otherwise provided in the regulations.



Thence north 65° 44' west along the northeasterly limit of Maple Avenue 21.18 feet to the most westerly angle of the said Lot;

Thence north 43° 27' east along the limit between Lots 47 and 48 according to the said Plan 785 feet to the most easterly angle of the said Lot 47;

Thence north 46° 38' west along the northeasterly limit of the said Lot 47 a distance of 499.74 feet to the southeasterly limit of Lot 49 according to the said Plan;

Thence north 43° 20' 30" east along the north-westerly limit of the said Lot 48 a distance of 646.23 feet to an iron bar;

Thence south 36° 29' east 508.75 feet to the south-easterly limit of the said Lot 48;

Thence south 43° 27' west along the said limit 531.31 feet to an iron bar;

Thence south 5° 04' west along the said limit 32.28 feet to an iron bar;

Thence south 43° 27' west along the said limit 778.06 feet to the place of beginning. O. Reg. 765/76, s. 1.

JOHN R. RHODES  
*Minister of Housing*

Dated at Toronto, this 16th day of September, 1976.

(8960)

41

## THE PLANNING ACT

### O. Reg. 766/76.

Order made under Section 29a of The Planning Act.

Made—September 16th, 1976.

Filed—September 21st, 1976.

## REGULATION MADE UNDER THE PLANNING ACT

### ORDER MADE UNDER SECTION 29a OF THE PLANNING ACT

1. A contravention, before the 19th day of March, 1973, of section 29 of *The Planning Act* or a predecessor thereof or of a by-law passed under a predecessor of the said section or of an Order made under clause *b* of subsection 1 of section 27, as it existed on the 25th day of June, 1970, of *The Planning Act*, being chapter 296 of the Revised Statutes of Ontario, 1960, or a predecessor thereof

does not have and shall be deemed never to have had the effect of preventing the conveyance or creation of any interest in the following parcels of land:

#### Firstly:

That parcel of land situate in the Township of Bentinck in the County of Grey and being that part of Lots 41 and 42 in Concession I North of the Durham Road more particularly described as follows:

Premising that the bearing of the westerly limit of the said Lot 41 is north 10° 19' west and relating all bearings herein thereto;

Beginning at a point in the said westerly limit distant 661.60 feet northerly along the said westerly limit from the southwesterly angle of the said Lot 41;

Thence north 10° 19' west along the said westerly limit a distance of 150 feet;

Thence north 78° 22' 50" east a distance of 991.27 feet;

Thence south 10° 13' 35" east along the limit between the easterly and westerly halves of the said Lot 42 a distance of 150 feet;

Thence south 78° 22' 50" west a distance of 991.03 feet to the place of beginning.

Save and except that strip of land expropriated for road widening by an instrument deposited in the Land Registry Office for the Registry Division of Grey South (No. 17) as Number 326.

#### Secondly:

That parcel of land situate in the Township of Bentinck in the County of Grey and being part of Lot 15 in Concession VII more particularly described as follows:

Premising that the bearing of the easterly limit of the said Lot is north 11° 34' 20" west and relating all bearings herein thereto;

Beginning at a point in the said easterly limit distant 780 feet measured southerly along the said easterly limit from the northeasterly angle of the said Lot;

Thence south 11° 34' 20" east along the said easterly limit a distance of 150 feet;

Thence south 77° 17' 30" west a distance of 596.70 feet;

Thence north 39° 46' 50" west a distance of 117.72 feet;



Thence northerly parallel with the said easterly limit a distance of 45.16 feet;

Thence north 77° 17' 30" east a distance of 652.36 feet to the place of beginning. O. Reg. 766/76, s. 1.

JOHN R. RHODES  
*Minister of Housing*

Dated at Toronto, this 16th day of September, 1976.

(8961)

41

## THE FOREST FIRES PREVENTION ACT

### O. Reg. 767/76.

Restricted Fire Zones.

Made—September 21st, 1976.

Filed—September 21st, 1976.

## REGULATION MADE UNDER THE FOREST FIRES PREVENTION ACT

### RESTRICTED FIRE ZONES

1. The parts of the North Central Region described in Schedules A and B hereto are declared to be Restricted Fire Zones from the 21st day of September to the 30th day of September, both inclusive, in the year 1976. O. Reg. 767/76, s. 1.

#### Schedule A

In the territorial districts of Kenora and Rainy River and described as follows:

Beginning at the southwesterly corner of the Geographic Township of Grummett in the Territorial District of Kenora; thence easterly along the southerly boundary of the geographic townships of Grummett, Cathcart, McNevin and Corman to the westerly boundary of the Territorial District of Thunder Bay; thence southerly along that boundary to the intersection with the International Boundary between Canada and the United States of America in Saganaga Lake; thence in southwesterly, northwesterly, southwesterly and northwesterly direction following that international boundary to longitude 92° 30'; thence northerly along that longitude to the high-water mark along the southerly bank of the Seine River; thence easterly along that high-water mark to the southerly boundary of Indian Reserve 23A; thence easterly and northerly along that boundary to the high-water mark along the southerly bank of the Seine River; thence easterly along that high-water mark to the southerly limit of the right of way of that part of the King's Highway known as No. 11; thence easterly along that right of way to the southerly production of the easterly boundary of the Geographic Township of Bennett in the Territorial District of

Rainy River; thence northerly along that southerly production and the easterly boundary of that geographic township and the northerly production of the easterly boundary of the Geographic Township of Bennett to the third base line; thence westerly along that base line to the fifth meridian line; thence northerly along the fifth meridian line 12 miles, more or less, to a point in a line drawn west astronomically from the southwesterly corner of the Township of Grummett in the Territorial District of Kenora; thence east astronomically to the place of beginning. O. Reg. 767/76, Sched. A.

#### Schedule B

In the Territorial District of Thunder Bay and described as follows:

Beginning at the northwesterly corner of the Geographic Township of Stirling; thence easterly along the northerly boundary of the last mentioned geographic township to the southeasterly corner of the Geographic Township of McMaster; thence northerly along the easterly boundary of the last mentioned geographic township to the northeasterly corner thereof; thence westerly along the northerly boundary of the Geographic Township of McMaster to the northwesterly corner thereof; thence westerly along the base line surveyed by Phillips and Benner, Ontario Land Surveyors, in 1918, to longitude 89° 00'; thence northerly along longitude 89° 00' to latitude 49° 30'; thence westerly along latitude 49° 30' a distance of 8 miles; thence north astronomically to the intersection with the easterly production of the base line surveyed by K. G. Ross, Ontario Land Surveyor, in 1922; thence westerly along that production and that base line to mile post 24; thence northerly along the meridian surveyed by K. G. Ross, Ontario Land Surveyor, in 1922, to the base line surveyed by K. G. Ross, Ontario Land Surveyor, in 1923; thence westerly along that base line to longitude 90° 00'; thence southerly along that longitude to latitude 50° 00'; thence westerly along that latitude to the meridian surveyed by K. G. Ross, Ontario Land Surveyor, in 1921; thence southwesterly in a straight line to the intersection of the base line run by Phillips and Benner, Ontario Land Surveyors, in 1931, with the northerly production of the easterly boundary of G.T.P. Block No. 6; thence southerly along that northerly production and the easterly boundary of that block to the southeasterly corner thereof; thence westerly along the southerly boundary of that block to the southwesterly corner thereof; thence southerly in a straight line to the northeasterly corner of the Geographic Township of Chartrand; thence southerly along the easterly boundary of the geographic townships of Chartrand and Corman to the southeasterly corner of the last mentioned geographic township; thence southerly along the westerly boundary of the District of Thunder Bay to the International Boundary between Canada and the United States of America in Saganaga Lake; thence

in a southeasterly, northeasterly and southeasterly direction following that international boundary to longitude 88° 30'; thence northerly along that longitude to a line drawn east astronomically from the most southerly extremity of Magnet Point; thence west astronomically to the high-water mark of Magnet Channel on Magnet Point; thence in a northerly, northeasterly and northwesterly direction following the high-water mark of Magnet Channel and Black Bay to the southerly boundary of the Geographic Township of Stirling; thence westerly along that southerly boundary to the southwesterly corner of the last mentioned geographic township; thence northerly along the westerly boundary of the Geographic Township of Stirling to the place of beginning. O. Reg. 767/76, Sched. B.

WILLIAM G. NEWMAN  
*Acting Minister of Natural Resources*

Dated at Toronto, this 21st day of September, 1976.

(8964)

41

## THE FOREST FIRES PREVENTION ACT

### O. Reg. 768/76.

Restricted Fire Zones.

Made—September 21st, 1976.

Filed—September 21st, 1976.

## REGULATION MADE UNDER THE FOREST FIRES PREVENTION ACT

### RESTRICTED FIRE ZONES

1. The parts of the Northwestern Fire Region described in Schedules A, B and C hereto are declared to be Restricted Fire Zones from the 21st day of September to the 30th day of September, both inclusive, in the year 1976. O. Reg. 768/76, s. 1.

#### Schedule A

In the Territorial District of Kenora and described as follows:

Beginning at the northeasterly corner of the Geographic Township of Laval in the Territorial District of Kenora; thence southerly along the easterly boundary of the geographic townships of Laval and Hartman to the intersection with a line drawn west astronomically from the 69th mile post on the 5th meridian line as surveyed by A. Niven, Ontario Land Surveyor, in 1897; thence east astronomically to the said 69th mile post; thence southerly along the said 5th meridian line to a line drawn west astronomically from the south-

westerly corner of the Geographic Township of Grummett; thence west astronomically 12.5 miles; thence north astronomically 11.5 miles, more or less, to the intersection with the 4th base line; thence westerly along that base line to the 24th mile post planted therein; thence north astronomically along a meridian surveyed by Speight and Van Nostrand, Ontario Land Surveyors, in 1927 a distance of 11 miles and 76.20 chains, more or less, to the intersection with the base line surveyed by A. Niven, Ontario Land Surveyor, in 1895; thence west astronomically along that base line 6 miles and 8.05 chains, more or less, to a survey post planted therein distant 3.302 chains measured easterly along the said base line from the 60th mile post thereon; thence north 34° west astronomically 21 miles and 55.58 chains more or less, to the southeasterly corner of the Geographic Township of MacNicol; thence northerly along the easterly boundary of the last mentioned geographic township and its northerly production to the high-water mark along the southerly bank of Canyon Lake; thence easterly along that high-water mark to longitude 93° 45'; thence northerly along longitude 93° 45' to latitude 50° 30'; thence easterly along latitude 50° 30' to the high-water mark along Lac Seul; thence southeasterly along that high-water mark to the westerly limit of Indian Reserve 28; thence in a southerly direction along the westerly limit of the said Indian Reserve to the high-water mark of Lac Seul; thence in an easterly direction along that high-water mark to the southerly limit of Indian Reserve 28; thence easterly along that limit and its easterly production to the northerly production of the easterly boundary of the Geographic Township of McIlraith; thence southerly along that production to the northeasterly corner of the last-mentioned geographic township; thence southerly along the easterly boundary of the geographic townships of McIlraith and Webb to the place of beginning. O. Reg. 768/76, Sched. A.

#### Schedule B

In the territorial districts of Kenora and Rainy River and described as follows:

Beginning at the southeasterly corner of Godson Township in the Territorial District of Kenora; thence in a westerly direction along the southerly boundary of the Township of Godson to the east shore of Sabaskon Bay of Lake of the Woods; thence westerly and southwesterly along the southerly shore of the said bay and along the east shore of the Lake of the Woods to where the same is intersected by the 49th degree parallel of north latitude; thence due west 15 miles, more or less, to the International Boundary between Canada and the United States of America; thence southerly and southeasterly along that boundary to longitude 92° 30'; thence northerly along that longitude to the high-water mark along the southerly bank of the Seine River; thence easterly along that high-water mark to the southerly boundary of Indian Reserve 23A; thence easterly and northerly along

that boundary to the high-water mark along the southerly bank of the Seine River; thence easterly along that high-water mark to the southerly limit of the right of way of that part of the King's Highway known as No. 11; thence easterly along that right of way to the southerly production of the easterly boundary of the Geographic Township of Bennett in the Territorial District of Rainy River; thence northerly along that southerly production and the easterly boundary of that geographic township and the northerly production of the easterly boundary of the Geographic Township of Bennett to the third base line; thence westerly along that base line to the fifth meridian line; thence northerly along the fifth meridian line 12 miles, more or less, to a point in a line drawn west astronomically from the southwesterly corner of Grummett Township in the Territorial District of Kenora; thence west astronomically 12.5 miles; thence north astronomically 11.5 miles, more or less, to the intersection with the 4th base line; thence westerly along the 4th base line to the 24th mile post planted therein; thence southwesterly in a straight line to the north-easterly corner of Godson Township; thence southerly along the easterly boundary of that township to the place of beginning. O. Reg. 768/76, Sched. B.

#### Schedule C

In the territorial districts of Kenora and Kenora, Patricia Portion and described as follows:

Beginning at a point in the Interprovincial Boundary between Ontario and Manitoba where the same is intersected by a line drawn west astronomically from the water's edge on the most westerly extremity of Pakwash Lake; thence east astronomically to longitude  $94^{\circ} 30'$ ; thence southerly along that longitude to latitude  $50^{\circ} 30'$ ; thence easterly along latitude  $50^{\circ} 30'$  to longitude  $93^{\circ} 45'$ ; thence southerly along that longitude to the high-water mark along the southerly shore of Canyon Lake; thence westerly along that high-water mark to the intersection with the northerly production of the easterly boundary of the Geographic Township of MacNicol; thence southerly along that northerly production and the easterly boundary of the Geographic Township of MacNicol to the southeasterly corner thereof; thence south  $34^{\circ}$  east along a line surveyed by Phillips and Benner, Ontario Land Surveyors, in 1928, a distance of 21 miles and 55.58 chains, more or less, to a point in the base line surveyed by A. Niven, Ontario Land Surveyor, in 1895, the said point being distant 3.302 chains measured easterly along the said base line from the 60th mile post thereon; thence east along that base line 6 miles and 8.05 chains to the meridian line surveyed by Speight and Van Nostrand, Ontario Land Surveyors, in 1927; thence southerly along that meridian line 11 miles and 76.20 chains, more or less, to the 24th mile post planted in the 4th base line; thence southwesterly in a straight line to the northeasterly corner of the

Geographic Township of Godson; thence southerly along the easterly boundary of the last-mentioned geographic township to the southeasterly corner thereof; thence in a westerly direction along the southerly boundary of the Township of Godson to the east shore of Sabaskong Bay of Lake of the Woods; thence westerly and southwesterly along the south shore of the said bay and along the east shore of the Lake of the Woods to where the same is intersected by the 49th degree parallel of north latitude; thence due west 15 miles, more or less, to the International Boundary between Canada and the United States of America; thence northerly and northwesterly along that boundary to the Interprovincial Boundary between Ontario and Manitoba; thence northerly along that boundary to the place of beginning. O. Reg. 768/76, Sched. C.

WILLIAM G. NEWMAN

*Acting Minister of Natural Resources*

Dated at Toronto, this 21st day of September, 1976.

(8965)

41

#### THE PLANNING ACT

O. Reg. 769/76.

Zoning Order—County of Simcoe,

Township of Nottawasaga.

Made—September 14th, 1976.

Filed—September 21st, 1976.

#### REGULATION TO AMEND REGULATION 675 OF REVISED REGULATIONS OF ONTARIO, 1970 MADE UNDER THE PLANNING ACT

1. Regulation 675 of Revised Regulations of Ontario, 1970 is amended by adding thereto the following sections:

67. Notwithstanding any other provision of this Order, the land described in Schedule 191 may be used for the erection and use thereon of one single-family dwelling and buildings and structures accessory thereto, provided the following requirements are met:

Maximum lot coverage	15 per cent
Minimum front yard	25 feet
Minimum side yards	10 feet on one side and 4 feet on the other side
Minimum rear yard	25 feet
Maximum height of dwelling	20 feet

Minimum ground floor area of dwelling one storey — 1,000 square feet  
 one and one-half storeys — 750 square feet  
 O. Reg. 769/76, s. 1, *part.*

68. Notwithstanding any other provision of this Order, the land described in Schedule 192 may be used for the erection and use thereon of one single-family detached cottage and buildings and structures accessory thereto, provided the following requirements are met:

Maximum lot coverage 15 per cent  
 Minimum front yard 25 feet  
 Minimum side yards 10 feet on one side and 4 feet on the other side  
 Minimum rear yard 25 feet  
 O. Reg. 769/76, s. 1, *part.*

2. The said Regulation is further amended by adding thereto the following Schedules:

#### Schedule 191

That parcel of land situate in the Township of Nottawasaga in the County of Simcoe, being composed of that part of Lot 28 in Concession II more particularly described as follows:

Beginning at the southerly limit of the said Lot distant 611 feet measured easterly thereon from the southwesterly angle of the said Lot;

Thence westerly along the said southerly limit of the said Lot 379 feet;

Thence northerly parallel to the westerly limit of the said Lot 575 feet;

Thence easterly parallel to the southerly limit of the said Lot 379 feet;

Thence southerly parallel to the westerly limit of the said Lot 575 feet to the place of beginning.  
 O. Reg. 769/76, s. 2, *part.*

#### Schedule 192

That parcel of land situate in the Township of Nottawasaga in the County of Simcoe, being composed of lots 24 and 25 according to a Plan registered in the Land Registry Office for the Registry Division of Simcoe (No. 51) as Number 938.  
 O. Reg. 769/76, s. 2, *part.*

G. M. FARROW  
*Executive Director,  
 Plans Administration Division,  
 Ministry of Housing*

Dated at Toronto, this 14th day of September, 1976.

(8966)

41

#### THE PLANNING ACT

##### O. Reg. 770/76.

Restricted Areas—The Regional Municipality of Ottawa-Carleton, Township of Marlborough (now Township of Rideau).

Made—September 14th, 1976.

Filed—September 21st, 1976.

#### REGULATION TO AMEND ONTARIO REGULATION 529/73 MADE UNDER THE PLANNING ACT

1. Ontario Regulation 529/73 is amended by adding thereto the following sections:

24. Notwithstanding any other provision of this Order, the land described in Schedule 47 may be used for the erection and use thereon, as a retail store, of a building with a total floor area not exceeding 12,000 square feet. O. Reg. 770/76, s. 1, *part.*

25. Notwithstanding any other provision of this Order, the land described in Schedule 48 may be used for the erection and use thereon of one single-family dwelling, with a total floor area not exceeding 2,000 square feet, and buildings and structures accessory thereto. O. Reg. 770/76, s. 1, *part.*

26. Notwithstanding any other provision of this Order, the land described in Schedule 49 may be used for the erection and use thereon of one single-family dwelling, with a total floor area not exceeding 3,500 square feet, and buildings and structures accessory thereto. O. Reg. 770/76, s. 1, *part.*

2. The said Regulation is further amended by adding thereto the following Schedules:

#### Schedule 47

That parcel of land situate in the Township of Rideau in The Regional Municipality of Ottawa-Carleton, formerly in the Township of North Gower, composed of that part of Block "A" on a Plan

registered in the Land Registry Office for the Registry Division of Carleton (No. 5) as Number 771 designated as Part 1 on a Plan deposited in the said Land Registry Office as Number 5R-2190. O. Reg. 770/76, s. 2, *part.*

#### Schedule 48

That parcel of land situate in that part of the Township of Rideau in The Regional Municipality of Ottawa-Carleton that on the 31st day of December, 1973 was in the Township of Marlborough, being composed of that part of Lot 26 in Concession V designated as Part 1 on a Plan deposited in the Land Registry Office for the Registry Division of Carleton (No. 5) as Number 5R-2251. O. Reg. 770/76, s. 2, *part.*

#### Schedule 49

That parcel of land situate in that part of the Township of Rideau in The Regional Municipality of Ottawa-Carleton that on the 31st day of December, 1973 was in the Township of Marlborough, being composed of that part of Lot 2 in Concession VII designated as Part 1 on a Plan deposited in the Land Registry Office for the Registry Division of Carleton (No. 5) as Number 5R-1274. O. Reg. 770/76, s. 2, *part.*

G. M. FARROW  
*Executive Director,  
Plans Administration Division,  
Ministry of Housing*

Dated at Toronto, this 14th day of September, 1976.

(8967)

41

### THE PLANNING ACT

#### O. Reg. 771/76.

Restricted Areas—All Lands within the Township of Brantford in the County of Brant.

Made—September 13th, 1976.

Filed—September 21st, 1976.

### REGULATION TO AMEND ONTARIO REGULATION 295/74 MADE UNDER THE PLANNING ACT

1. Section 2 of Ontario Regulation 295/74 is revoked and the following substituted therefor:

2. This Order applies to all lands within the Township of Brantford in the County of Brant excepting lots 30 and 31 in Concession II. O. Reg. 771/76, s. 1.

G. M. FARROW  
*Executive Director,  
Plans Administration Division,  
Ministry of Housing*

Dated at Toronto, this 13th day of September, 1976.

(8968)

41

### THE LAND TRANSFER TAX ACT, 1974

#### O. Reg. 772/76.

Refund.

Made—September 8th, 1976.

Filed—September 21st, 1976.

### REGULATION MADE UNDER THE LAND TRANSFER TAX ACT, 1974

#### REFUND

Conveyance to William M'Clean Dawson  
In Trust for Shell Canada Limited

1. The Treasurer is authorized to refund that part of the tax paid that is in excess of the amount of tax that would result if the rates under subsection 1 of section 2 of *The Land Transfer Tax Act, 1974* were applied and that was paid in respect of the tender for registration of a conveyance by which the lands described in the Schedule to this Regulation were conveyed from John Thomas Nethery, of the Township of Moore, in the County of Lambton, to William M'Clean Dawson, of the City of Sarnia, in the County of Lambton, as undisclosed trustee for Shell Canada Limited, a non-resident person, which conveyance is dated the 7th day of November, 1974 and was registered as Instrument Number 357946 in the Land Registry Office for the Registry Division of Lambton (No. 25) on the 29th day of November, 1974. O. Reg. 772/76, s. 1.

#### Schedule

Those parcels of land situate:

1. In the Township of Moore in the County of Lambton, being composed of those parts of lots 5, 6 and 7 east of Front Street according to Registered Plan Number 4 for the said Township more particularly described as follows:

Premising that the bearings herein are astronomical and referred to the meridian as shown on deposited Plan Number 137 for the County of Lambton;

Beginning at the intersection of the northerly limit of the said Lot 7 with the easterly limit of that part of the King's Highway known as No. 40 as shown on deposited

Plan Number 137, the said intersection having been sometimes known as the northwest angle of the said Lot 7;

Thence south  $12^{\circ} 35' 50''$  west along the said easterly limit of that part of the King's Highway known as No. 7 as shown on deposited Plan Number 137, 121.90 feet;

Thence south  $83^{\circ} 16'$  east along the line of an existing fence 108.78 feet;

Thence south  $7^{\circ} 37'$  west along the line of an existing fence 44.97 feet to the northerly limit of Church Street;

Thence south  $81^{\circ} 51'$  east along the northerly limit of Church Street 16.05 feet;

Thence north  $8^{\circ} 09' 10''$  east 100.00 feet;

Thence south  $81^{\circ} 51'$  east and parallel to the northerly limit of Church Street 202.27 feet;

Thence north  $9^{\circ} 08' 30''$  east 106.22 feet to the northerly limit of the said Lot 7;

Thence north  $89^{\circ} 25' 30''$  west along the northerly limit of the said Lot 7, 322.64 feet to the place of beginning.

Further shown and outlined in distinguishing colour on a print of a Plan of Survey by T. E. Milway, Ontario Land Surveyor, dated at Sarnia, Ontario, May 7th, 1968 and attached to Instrument registered Number 274768 for the said County.

2. In the Township of Moore in the County of Lambton, being composed of that part of Lot 71 in the Front Concession of the said Township of Moore more particularly described as follows:

Premising that the bearings herein are astronomical and are referred to the meridian as shown on deposited Plan Number 137 for the County of Lambton;

Beginning at the intersection of the northerly limit of the said Lot 71 with the east limit of that part of the King's Highway known as No. 40 as shown on said deposited Plan Number 137, which intersection has sometimes been known as the northwesterly angle of the said Lot 71;

Thence south along the said easterly limit of that part of the King's Highway known as No. 40 to its intersection with the northerly limit of Lot 7 according to registered Plan Number 4 for the said Township, which last-mentioned intersection has sometimes been known as the northwest angle of the said Lot 7

and which last-mentioned intersection is the place of beginning for the hereinafter described and conveyed lands and premises;

Thence south  $89^{\circ} 25' 30''$  east along the northerly limit of the said registered Plan Number 4 a distance of 322.64 feet;

Thence westerly in a straight line to a point in the said easterly limit of that part of the said King's Highway known as No. 40 which said point is distant north in the said limit 4 feet from the said intersection of the said easterly limit of that part of the King's Highway known as No. 40 with the said northerly limit of the said Lot 7 and which said intersection is the place of beginning;

Thence south along the said easterly limit of that part of the said King's Highway known as No. 40 a distance of 4 feet to the place of beginning.

3. In the Township of Moore in the County of Lambton, being composed of those land and lands under water lying west of that part of the King's Highway known as No. 40 in front of lots 5, 6 and 7 on the east side of that part of the said King's Highway known as No. 40 in registered Plan Number 4 in the Township of Moore more particularly described as follows:

Beginning at the intersection of the production westerly of the southerly limit of the said Lot 5 with the westerly limit of that part of the King's Highway known as No. 40;

Thence westerly in the production westerly of the said southerly limit of the said Lot 5 to the channel bank of the river St. Clair;

Thence northerly along the channel bank of the river St. Clair to its intersection with the production westerly of the northerly limit of the said Lot 7;

Thence easterly along the production westerly of the northerly limit of the said Lot 7 to the westerly limit of that part of the King's Highway known as No. 40;

Thence southerly along the westerly limit of that part of the King's Highway known as No. 40 to the place of beginning. O. Reg. 772/76, Sched.

**THE HIGHWAY TRAFFIC ACT**

**O. Reg. 773/76.**

Signs.

Made—September 15th, 1976.

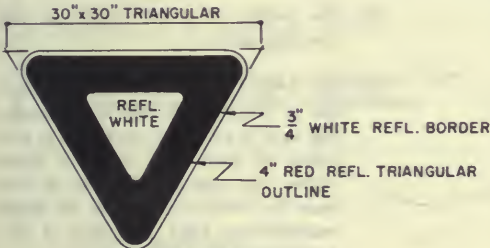
Filed—September 22nd, 1976.

**REGULATION TO AMEND  
REGULATION 425 OF  
REVISED REGULATIONS OF ONTARIO, 1970  
MADE UNDER  
THE HIGHWAY TRAFFIC ACT**

1. Section 13 of Regulation 425 of Revised Regulations of Ontario, 1970 is revoked and the following substituted therefor:

13.—(1) A yield right-of-way sign erected on or after the 1st day of January, 1977, shall,

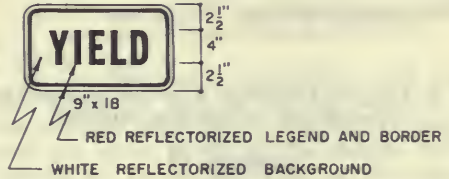
- (a) be in the shape of an equilateral triangle with sides not less than thirty inches in length; and
- (b) bear the marking and have the dimensions as prescribed and illustrated in the following Figure:



- (c) be erected so that the bottom point is not less than six feet and not more than eight feet above the level of the roadway; and
- (d) be erected on the right side of the highway, facing approaching traffic, at a point not less than five feet and not more than fifty feet from the roadway of the intersecting highway.

(2) The dimensions of a yield right-of-way sign may be greater than the dimensions prescribed and illustrated in clause *b* of subsection 1 so long as each dimension is increased, and, when increased has the same relation to other dimensions of the sign as the dimensions prescribed and illustrated have to each other.

(3) Subject to subsection 4, a yield right-of-way sign referred to in subsection 1 shall be accompanied immediately below by a sign bearing the markings and having the dimensions as prescribed in the following Figure:



(4) The provisions of subsection 3 shall not apply on or after the 1st day of January, 1981. O. Reg. 773/76, s. 1, *part*.

13a. A yield right-of-way sign erected before the 1st day of January, 1977, shall,

- (a) be as prescribed by section 13; or
- (b) be in the shape of an equilateral triangle with sides not less than thirty inches in length;
- (c) bear the word "yield" in black letters not less than five inches in height on a yellow background of retro-reflective material; and
- (d) comply with clauses *c* and *d* of subsection 1 of section 13. O. Reg. 773/76, s. 1, *part*.

13b. On or after the 1st day of January, 1979, no yield right-of-way sign shall be valid except as prescribed and illustrated in section 13. O. Reg. 773/76, s. 1, *part*.

(8985)

41

**THE PLANNING ACT**

**O. Reg. 774/76.**

Restricted Areas—County of Haldimand (now The Regional Municipality of Haldimand-Norfolk), Township of Sherbrooke (now Town of Dunnville).

Made—September 21st, 1976.

Filed—September 23rd, 1976.

**REGULATION TO AMEND  
ONTARIO REGULATION 283/73  
MADE UNDER  
THE PLANNING ACT**

1. Ontario Regulation 283/73 is amended by adding thereto the following section:

38. Notwithstanding any other provision of this Order, the land described in Schedule 12 may be used for the erection and use thereon of a gas compression and treatment facility and buildings and structures accessory thereto, provided the following requirement is met:

Maximum lot coverage 5 per cent

O. Reg. 774/76, s. 1.

2. The said Regulation is further amended by adding thereto the following Schedule:

#### Schedule 12

That parcel of land situate in the Town of Dunnville in The Regional Municipality of Haldimand-Norfolk, formerly in the Township of Sherbrooke in the County of Haldimand, being composed of that part of Lot 16 in Concession II more particularly described as follows:

Beginning at a place in the easterly limit of the said Lot 16 15.91 feet southerly along the said easterly limit from the northeasterly angle of the said Lot;

Thence southerly along the said easterly limit 350 feet to a point;

Thence westerly and parallel to the southerly limit of the said Lot, 208 feet to a point;

Thence northerly and parallel to the said easterly limit to the southerly limit of the road allowance along the northerly limit of the said Lot;

Thence south 56° 36' east along the said southerly limit to the place of beginning. O. Reg. 774/76, s. 2.

G. M. FARROW  
*Executive Director,  
Plans Administration Division,  
Ministry of Housing*

Dated at Toronto, this 21st day of September, 1976.

(8986) 41

### THE FOREST FIRES PREVENTION ACT

O. Reg. 775/76.

Restricted Fire Zones.

Made—September 24th, 1976.

Filed—September 24th, 1976.

#### REGULATION MADE UNDER THE FOREST FIRES PREVENTION ACT

##### RESTRICTED FIRE ZONES

1. Ontario Regulation 767/76 is revoked. O. Reg. 775/76, s. 1.

WILLIAM G. NEWMAN  
*Acting Minister of Natural Resources*

Dated at Toronto, this 24th day of September, 1976.

(8987) 41

### THE HOUSING DEVELOPMENT ACT

O. Reg. 776/76.

General.

Made—September 22nd, 1976.

Filed—September 24th, 1976.

#### REGULATION TO AMEND ONTARIO REGULATION 688/74 MADE UNDER THE HOUSING DEVELOPMENT ACT

1. Clause *h* of section 1 of Ontario Regulation 688/74 is revoked and the following substituted therefor:

(*h*) "owner" means a person who is an occupant of a dwelling unit and is,

(i) an owner in fee simple of the dwelling unit either solely, or as a joint tenant or tenant in common,

(ii) the purchaser, either solely or jointly, for valuable consideration under a long-term agreement of purchase and sale of the dwelling unit,

(iii) the holder of a life estate in the dwelling unit,

(iv) the owner of the dwelling unit but not of the land on which the dwelling unit is situated, and who is the lessee of such land under a lease where the unexpired term of the lease is twenty-one years or more commencing after the date of the application for a loan, or

(v) the purchaser of the dwelling unit under an agreement for sale of land from the Director of the *Veterans' Land Act* (Canada).

- 2.—(1) Clause *d* of section 4 of the said Regulation is revoked.

- (2) Clause *e* of the said section 4 is revoked and the following substituted therefor:

(*e*) ensure that there be taken in the name of the municipality as security for any loan, including the forgivable and repayable portions thereof, a lien as provided for by subsection 2 of section 2*a* of the Act or a promissory note as provided for by subsection 4 of section 2*a* of the Act.

3. Subsection 2 of section 5 of the said Regulation, as made by section 4 of Ontario Regulation 749/75, is revoked and the following substituted therefor:



(2) It is a condition of every loan made by the Minister under this section that the owner receiving the loan shall give the Minister as security for the repayment of the amount loaned, including the forgivable portions thereof, and interest thereon, a lien or charge upon the land in respect of which the loan is made or a promissory note, as the Minister may require. O. Reg. 776/76, s. 3.

4. Section 9 of the said Regulation is amended by adding thereto the following subsection:

(2) Where an owner dies, subsection 1 does not apply so long as the widow or widower of the owner remains in occupation of the dwelling unit. O. Reg. 776/76, s. 4.

5. Section 10 of the said Regulation is revoked and the following substituted therefor:

10.—(1) Any loan or part thereof made under this Regulation may be forgiven provided that the total maximum amount that may be forgiven shall not exceed \$4,000 and this amount shall be reduced by \$1 for each \$1.25 of the adjusted family income over \$6,000 and the maximum amount which may be forgiven in each full year of occupancy shall not exceed \$600.

(2) Notwithstanding subsection 1, where in the opinion of the Minister, repayment of a loan constitutes a hardship to an owner, the whole or any part of the loan may be forgiven or the repayment thereof postponed. O. Reg. 776/76, s. 5.

6. Form 2 of the said Regulation, as remade by section 7 of Ontario Regulation 749/75, is revoked and the following substituted therefor:

**Form 2**

*The Housing Development Act*

**PRELIMINARY LOAN APPLICATION**  
(to be submitted in duplicate)

The Minister of Housing or the name of the municipality (whichever is applicable)	Loan Reference Number
---	-----------------------

Name of Applicant	Date
Address of dwelling unit of applicant	Telephone Number

Age	Marital Status
	<input type="checkbox"/> single <input type="checkbox"/> widow <input type="checkbox"/> separated
	<input type="checkbox"/> married <input type="checkbox"/> widower <input type="checkbox"/> divorced
Number of dependants (excluding spouse)	Number of years resident at present address
Children	
Employed by	
Occupation	Number of years with employer

GROSS ANNUAL INCOME	
Principal wage earner of family .....	\$ .....
Gross annual income of spouse .....	\$ .....
Total family income .....	\$ .....
Less:	
the earnings of the spouse up to \$1,000	\$ .....
\$300 for each dependent child	\$ .....
the first \$1,000 of earnings of a one-parent family	\$ .....
the living out or travelling expenses	\$ .....
in the case of self-employment, the expenses allowed under the <i>Income Tax Act</i> (Canada)	\$ .....
ADJUSTED FAMILY INCOME .....	\$ .....

CONSTRUCTION

Exterior	Interior finish
<input type="checkbox"/> wood frame <input type="checkbox"/> solid masonry	<input type="checkbox"/> plaster <input type="checkbox"/> drywall
<input type="checkbox"/> brick <input type="checkbox"/> other (specify)	<input type="checkbox"/> plywood <input type="checkbox"/> other (specify)
PURPOSE OF LOAN	
List items for repair, rehabilitation and improvements (attach separate sheet if necessary).	

1. I certify that I am the owner and occupant of .....  
(address of dwelling unit)
2. I hereby apply for a loan for the said dwelling unit under section 2a of *The Housing Development Act* and regulations.
3. I have not previously applied for nor received assistance for the said dwelling unit under section 2a of *The Housing Development Act* and regulations and have not received Federal funding for the said dwelling unit.
4. To the best of my knowledge and belief the foregoing information is true and accurate.
5. I will provide the Minister of Housing or the municipality (as the case may be) with whatever information, records or accounts that may be required in connection with this application.
6. I consent to whatever inspections of the said dwelling unit or verification of income that are required by the Minister or the municipality (as the case may be).

.....  
(signature of applicant)

MUNICIPAL USE ONLY

Inspection authorized

yes       no

Date of inspection

If no, specify reasons

.....  
(authorized signature)

O. Reg. 776/76, s. 6.

(8988)

41

**THE PLANNING ACT**

**O. Reg. 777/76.**

Restricted Areas—County of Oxford,

Township of East Zorra (now Town-  
ship of East Zorra-Tavistock).

Made—September 22nd, 1976.

Filed—September 24th, 1976.

**REGULATION TO AMEND  
ONTARIO REGULATION 44/73  
MADE UNDER  
THE PLANNING ACT**

1. Ontario Regulation 44/73 is amended by adding thereto the following section:

14. Notwithstanding any other provision of this Order, the land described in Schedule 8 may be used for the erection and use thereon of a loading dock and an extension to an existing warehouse, provided the following requirements are met:

Maximum area of warehouse extension	11,550 square feet
Maximum area of loading dock	2,400 square feet
Minimum side yards	8 feet
Minimum rear yard	26 feet

O. Reg. 777/76, s. 1.

2. The said Regulation is further amended by adding thereto the following Schedule:

**Schedule 8**

That parcel of land situate in the Township of East Zorra-Tavistock in the County of Oxford, formerly in the Township of East Zorra, being composed of that part of Lot 86 according to a Plan registered in the Land Registry Office for the Registry Division of Oxford (No. 41) as Number 320 more particularly described as follows:

Premising that the bearing of the westerly limit of Lot 85 according to the said Plan is north 20° 26' 30" west and relating all bearings herein thereto;

Beginning at an iron bar planted in the westerly limit of the said Lot 86 distant 899.13 feet measured south 20° 23' 20" east along the said westerly limit from the southwesterly angle of the said Lot according to the said Plan;

Thence south 20° 23' 20" east along the said westerly limit 200 feet to an iron bar;

Thence north 39° 36' 40" east 490.13 feet to an iron bar;

Thence north 20° 32' 50" west 200 feet to an iron bar;

Thence south 69° 36' 40" west 489.58 feet to the place of beginning. O. Reg. 777/76, s. 2.

G. M. FARROW  
*Executive Director,  
Plans Administration Division,  
Ministry of Housing*

Dated at Toronto, this 22nd day of September, 1976.

(8989) 41

**THE PLANNING ACT**

**O. Reg. 778/76.**

Restricted Areas—County of Grey, Township of Bentinck.

Made—September 22nd, 1976.

Filed—September 24th, 1976.

**REGULATION TO AMEND  
ONTARIO REGULATION 293/74  
MADE UNDER  
THE PLANNING ACT**

1. Ontario Regulation 293/74 is amended by adding thereto the following section:

8. Notwithstanding any other provision of this Order, the land described in Schedule 3 may be used for the erection and use thereon of a cow barn and a sales arena, provided the following requirements are met:

Maximum floor area of cow barn 9,700 square feet

Maximum floor area of sales arena 4,100 square feet

O. Reg. 778/76, s. 1.

2. The said Regulation is further amended by adding thereto the following Schedule:

**Schedule 3**

That parcel of land situate in the Township of Bentinck in the County of Grey, being composed of lots 55 and 56 in Concession III WGR north of that part of the King's Highway known as No. 4 in the said Township. O. Reg. 778/76, s. 2.

G. M. FARROW  
*Executive Director,  
Plans Administration Division,  
Ministry of Housing*

Dated at Toronto, this 22nd day of September, 1976.

(8990) 41

**THE HIGHWAY TRAFFIC ACT**

**O. Reg. 779/76.**

Speed Limits.

Made—September 22nd, 1976.

Filed—September 24th, 1976.

**REGULATION TO AMEND  
REGULATION 429 OF  
REVISED REGULATIONS OF ONTARIO, 1970  
MADE UNDER  
THE HIGHWAY TRAFFIC ACT**

1.—(1) Paragraph 6 of Part 4 of Schedule 1 to Regulation 429 of Revised Regulations of Ontario, 1970 is revoked.

(2) Part 5 of the said Schedule 1 is amended by adding thereto the following paragraphs:

39. That part of the King's Highway known as No. 2 in the County of Middlesex commencing at a point situate 300 feet measured easterly from its intersection with the easterly

limit of the road allowance between Concessions D and I in the Township of Delaware and extending westerly therealong for a distance of 2,000 feet.

40. That part of the King's Highway known as No. 2 in the County of Middlesex commencing at a point situate 500 feet measured easterly from its intersection with the boundary line between the townships of Delaware and Caradoc and extending westerly therealong for a distance of 2,000 feet in the Township of Caradoc.

41. That part of the King's Highway known as No. 2 in the Township of Hamilton in the County of Northumberland and beginning at a point situate at its intersection with the line between the east and west halves of Lot 21 in Concession A and 1 and extending westerly therealong for a distance of 2,000 feet.

2. Paragraph 1 of Part 4 of Schedule 36 to the said Regulation is revoked.

3. Paragraph 1 of Part 8 of Schedule 92 to the said Regulation, as made by subsection 2 of section 6 of Ontario Regulation 1046/75, is revoked and the following substituted therefor:

1. That part of the King's Highway known as No. 85 in The Regional Municipality of Waterloo lying between a point situate at its intersection with the centre line of the roadway known as Wellington Street in the City of Kitchener and a point situate 2,600 feet measured northerly from its intersection with the centre line of the roadway known as King Street in the City of Waterloo.

(8991)

41

THE HIGHWAY TRAFFIC ACT

O. Reg. 780/76.

Parking.

Made—September 22nd, 1976.

Filed—September 24th, 1976.

REGULATION TO AMEND REGULATION 421 OF REVISED REGULATIONS OF ONTARIO, 1970 MADE UNDER THE HIGHWAY TRAFFIC ACT

1.—(1) Schedule 2 of Appendix A to Regulation 421 of Revised Regulations of Ontario, 1970 is amended by adding thereto the following paragraphs:

12. On the north side of that part of the King's Highway known as No. 2 in the Township of Blandford-Blenheim in the County of Oxford beginning at a point situate at its intersection with the westerly boundary of Brant County Road No. 3 and extending westerly therealong for a distance of 575 feet.

13. That part of the King's Highway known as No. 2 in the Township of Blandford-Blenheim and the Township of South-West Oxford in the County of Oxford lying between a point situate at its intersection with the line between lots 8 and 9, Concession 1 and extending westerly therealong for a distance of 1,300 feet.

(2) Schedule 16 of the said Appendix A is amended by adding thereto the following paragraphs:

2. On the west side of that part of the King's Highway known as No. 10 in The Regional Municipality of Peel beginning at a point situate 1,000 feet measured northerly from its intersection with the centre line of the roadway known as Regional Road No. 14 and extending northerly therealong for a distance of 2,000 feet.

3. On the east side of that part of the King's Highway known as No. 10 in The Regional Municipality of Peel beginning at a point situate 1,600 feet measured northerly from its intersection with the roadway known as Regional Road No. 14 and extending northerly therealong for a distance of 800 feet.

(8992)

41



# Publications Under The Regulations Act

October 16th, 1976

## THE LIQUOR LICENCE ACT, 1975

O. Reg. 781/76.

General.

Made—September 22nd, 1976.

Filed—September 28th, 1976.

### REGULATION TO AMEND ONTARIO REGULATION 1008/75 MADE UNDER THE LIQUOR LICENCE ACT, 1975

1.—(1) Clause *d* of section 1 of Ontario Regulation 1008/75 is revoked and the following substituted therefor:

(*d*) "club" means a veterans' club, labour club or fraternal club or any organization incorporated under the laws of Ontario, Canada or any province of Canada, that,

(i) has as its primary objects matters of a social, recreational or patriotic nature,

(ii) has not fewer than fifty *bona fide* members or where it is a branch of a veterans' club, not fewer than twenty-five veterans as *bona fide* members,

(iii) is not operated for pecuniary gain,

(iv) has been in active operation for not less than one year prior to the date of its application for a licence under the Act, and

(v) whose members, except in the case of a veterans' club, labour club or fraternal club, pay an annual membership fee of not less than \$10.

(2) Clause *n* of the said section 1 is revoked and the following substituted therefor:

(*n*) "restaurant" means an establishment which has full kitchen facilities for the preparation of meals and is engaged in the sale and service of meals to the public for consumption on the premises and the sale of articles incidental to a meal;

2. Paragraph vi of section 2 of the said Regulation is revoked and the following substituted therefor:

(vi) club licence—lounge, for the sale and service of liquor,

(*via*) club licence—dining lounge, for the sale and service of liquor with food,

3.—(1) Item 6 of the Table to subsection 1 of section 4 of the said Regulation is revoked and the following substituted therefor:

6.	Club Licence—lounge —dining lounge	clubs
----	---------------------------------------	-------

(2) Clause *b* of subsection 4 of the said section 4 is revoked and the following substituted therefor:

(*b*) a floor covering that complies with the provisions of *The Ontario Building Code Act, 1974* and the regulations made thereunder is installed in the licensed premises; and

4.—(1) Subsection 2 of section 6 of the said Regulation is revoked and the following substituted therefor:

(2) Notwithstanding subsection 1, liquor of the type authorized by a licence may be sold and served in an establishment licensed as a lounge, dining room, dining lounge, entertainment lounge or club (or in an outdoor area adjoining a lounge, dining room, dining lounge, entertainment lounge or club for which a patio licence is issued) between the hours of 12 noon and 10 p.m. on Sunday, Christmas Day and Good Friday provided that,

(*a*) liquor shall only be served to a person having a meal while seated at a table;

(b) the total daily receipts from the sale of liquor on any Sunday or on Christmas Day or Good Friday do not exceed the total receipts from the sale of food on any such day; and

(c) a daily record is maintained showing the sales of liquor and food. O. Reg. 781/76, s. 4 (1).

(2) The said section 6 is amended by adding thereto the following subsection:

(24) Every holder of an entertainment lounge licence shall ensure that at least one hour of live entertainment is provided in each four-hour period that the premises for which the licence is issued is open for business. O. Reg. 781/76, s. 4 (2).

5. Subsection 1 of section 9 of the said Regulation is revoked and the following substituted therefor:

(1) Subject to subsections 2 and 3, where there is more than one licensed area used primarily as a meeting or banquet room on one level in a hotel, and all the licensed premises on that level are used by one organization, a service bar may be set up in the common area adjacent to the meeting or banquet rooms. O. Reg. 781/76, s. 5.

6. Section 22 of the said Regulation is amended by adding thereto the following subsection:

(10) Premises for which a club licence—dining lounge is issued shall have kitchen facilities for the preparation of meals. O. Reg. 781/76, s. 6.

7.—(1) Section 33 of the said Regulation is amended by adding thereto the following subsection:

(12a) Notwithstanding subsection 12, wine which has not been purchased from a government store pursuant to *The Liquor Control Act, 1975* and the regulations thereunder, may be served under the authority of a special occasion permit that does not permit the sale of liquor to a group or association provided that,

(a) the wine is made by members of the group or association;

(b) the objects of the group or association are the testing, exhibition and judging of wine made by its members; and

(c) where the testing, exhibiting or judging of the wine is open to the public, no wine is served to persons who are not members of the group or association. O. Reg. 781/76, s. 7 (1).

(2) Subsection 16 of the said section 33 is revoked and the following substituted therefor:

(16) Subject to subsection 2 of section 38, no event shall take place in a dwelling or rooms used in conjunction with a dwelling under the authority of a special occasion permit. O. Reg. 781/76, s. 7 (2).

8. Section 42 of the said Regulation is amended by adding thereto the following subsection:

(6a) Notwithstanding subsection 6, a manufacturer of liquor or his clerk, servant or agent may give liquor to a person where the purpose of the gift is to have the person sample a new brand or product or to carry out market research. O. Reg. 781/76, s. 8.

9. Subsection 3 of section 43 of the said Regulation is revoked and the following substituted therefor:

(3) Every manufacturer of beer shall forward to the Board in every month a return in a form approved by the Board showing the gross amount of the sales of beer made by him. O. Reg. 781/76, s. 9.

10. Subsection 1 of section 46 of the said Regulation is amended by striking out "and" at the end of clause *b* and by adding thereto the following clauses:

(d) premises for which a patio licence has been issued where such premises adjoins premises for which a dining lounge or dining room licence has been issued;

(e) premises for which a lounge licence or patio licence has been issued, when the premises is used on Sunday, Christmas Day and Good Friday in the manner prescribed in subsection 2 of section 6; and

(f) premises for which a club licence-dining lounge has been issued. O. Reg. 1008/75, s. 46 (1); O. Reg. 781/76, s. 10.

11. Section 53 of the said Regulation is revoked and the following substituted therefor:

53. The following institutions are designated as institutions for the reclamation of alcoholics detained therein under section 38 of the Act:

1. The Rideau Correctional Centre

2. Ontario Correctional Institution, Brampton

3. Vanier Centre for Women, Brampton

4. Monteith Correctional Centre, Monteith

5. Kenora Jail, Kenora. O. Reg. 781/76, s. 11.



### THE NIAGARA PARKS ACT

O. Reg. 782/76.

General.

Made—August 6th, 1976.

Approved—September 22nd, 1976.

Filed—September 28th, 1976.

#### REGULATION TO AMEND REGULATION 619 OF REVISED REGULATIONS OF ONTARIO, 1970 MADE UNDER THE NIAGARA PARKS ACT

1. Subsection 2 of section 12 of Regulation 619 of Revised Regulations of Ontario, 1970, is revoked and the following substituted therefor:
  - (2) Where a vehicle is parked or left in contravention of subsection 1 or clauses *h*, *i* or *j* of subsection 9 of section 2 or of subsection 8 of this section an officer may cause the vehicle to be moved or taken to or placed or stored in a suitable place. O. Reg. 782/76, s. 1.
2. Subsection 5 of section 12 of the said Regulation, as remade by section 2 of Ontario Regulation 672/74, is revoked and the following substituted therefor:
  - (5) No person shall drive a motorized snow vehicle as defined in *The Motorized Snow Vehicles Act, 1974*, within the Parks,
    - (a) except in an area specifically designated for the purpose by the Commission;
    - (b) after 11 p.m. or before 7 a.m. on any day;
    - (c) unless he is wearing a helmet that complies with the regulations made under *The Motorized Snow Vehicles Act, 1974*;
    - (d) unless the owner of the motorized snow vehicle is insured under a motor vehicle liability policy with respect to the vehicle in accordance with *The Insurance Act*. O. Reg. 782/76, s. 2.

#### THE NIAGARA PARKS COMMISSION

JAMES N. ALLAN  
*Chairman*

D. R. WILSON  
*Secretary*

Dated at Niagara Falls, this 6th day of August, 1976.

### THE MINISTRY OF NATURAL RESOURCES ACT, 1972

O. Reg. 783/76.

Assignment of Powers and Duties of Minister.

Made—September 22nd, 1976.

Filed—September 28th, 1976.

#### REGULATION MADE UNDER THE MINISTRY OF NATURAL RESOURCES ACT, 1972

#### ASSIGNMENT OF POWERS AND DUTIES OF MINISTER

1. The Mining and Lands Commissioner is assigned the powers and duties conferred on the Minister of Natural Resources under subsection 2c of section 27 of *The Conservation Authorities Act* to hear,
  - (a) the appeal of Mr. F. Boehm against the decision of The Metropolitan Toronto and Region Conservation Authority made on June 30, 1976 refusing permission to erect a building and related parking facilities on Lot 16, Concession I, in the Town of Ajax in The Regional Municipality of Durham;
  - (b) the appeal of Mr. L. C. Nichols against the decision of the Upper Thames River Conservation Authority made on June 24, 1976 refusing permission to construct an addition to his house on part of lots 3 and 4, Plan 376, known as 19 Duke Street, in the City of London in the County of Middlesex;
  - (c) the appeal of Mr. R. M. Stephens against the decision of the Nottawasaga Valley Conservation Authority made on July 8, 1976 refusing permission to construct three houses on part of lots 1 to 3, Plan 51R3641, in the Village of Beeton in the County of Simcoe;
  - (d) the appeal of Mrs. Debra Hogan against the decision of the Nottawasaga Valley Conservation Authority made on July 8, 1976 denying her application for a building permit for Lot 1 and part of the south half of Lot 2, Plan 266, in the Village of Beeton in the County of Simcoe; and
  - (e) the appeal of Eyrie Estates against the decision of the Grand River Conservation Authority made on July 28, 1976 denying their application for a permit to erect a subdivision of thirty single dwelling units on lots 2 to 30, Registered Plan 573, in the City of Brantford in the County of Brant. O. Reg. 783/76, s. 1.

### THE GAME AND FISH ACT

#### O. Reg. 784/76.

Open Season—Moose and Deer.

Made—September 22nd, 1976.

Filed—September 28th, 1976.

### REGULATION TO AMEND ONTARIO REGULATION 304/76 MADE UNDER THE GAME AND FISH ACT

1. Schedule 32 to Ontario Regulation 304/76, as made by section 6 of Ontario Regulation 480/76, is revoked and the following substituted therefor:

#### Schedule 32

1. The counties of Brant, Elgin, Lambton, Middlesex and Oxford.

2. The County of Essex, except the Township of Malden.

3. The County of Kent, except,

(a) the parts of the Township of Harwich described as follows:

(i) Lot 24 in Concession I,

(ii) Lot 24 in the Broken Front Concession, and

(iii) Lot 1 according to a plan of survey of the parcel or tract of land known as Rondeau Peninsula or Point aux Pins dated the 8th day of September, 1864, prepared by Henry Lawe, Provincial Land Surveyor; and

(b) the parts of the Township of Howard described as follows:

(i) lots 97, 98, 99, 100, 101 and 102 on Lake Erie.

4. The regional municipalities of Haldimand-Norfolk and Niagara. O. Reg. 784/76, s. 1.

(9013)

42

### THE PLANNING ACT

#### O. Reg. 785/76.

Restricted Areas—All Lands within the Township of Wallace in the County of Perth.

Made—September 24th, 1976.

Filed—September 28th, 1976.

### REGULATION TO AMEND ONTARIO REGULATION 286/74 MADE UNDER THE PLANNING ACT

1. Ontario Regulation 286/74 is amended by adding thereto the following section:

14. Notwithstanding any other provision of this Order, the land described in Schedule 9 may be used for a new car dealership and for the erection and use thereon of a new car showroom not exceeding 9,650 square feet in total floor area, provided that no building or structure shall be located within 15 feet of any lot line. O. Reg. 785/76, s. 1.

2. The said Regulation is further amended by adding thereto the following Schedule:

#### Schedule 9

That parcel of land situate in the Township of Wallace in the County of Perth, being composed of that part of Lot 24 in Concession II more particularly described as follows:

Beginning at the southwesterly angle of the said Lot 24;

Thence easterly along the southerly boundary of the said Lot, 495 feet;

Thence westerly parallel to the southerly limit of the said Lot, 495 feet to the said westerly limit;

Thence southerly along the said westerly limit 495 feet to the place of beginning.

Excepting therefrom those portions of the said lands expropriated for highway purposes more particularly described in Plans registered in the Land Registry Office for the Registry Division of Perth (No. 44) as Numbers 99 and 461. O. Reg. 785/76, s. 2.

G. M. FARROW  
*Executive Director,  
Plans Administration Division,  
Ministry of Housing*

Dated at Toronto, this 24th day of September, 1976.

(9014)

42

### THE NURSING HOMES ACT, 1972

#### O. Reg. 786/76.

General.

Made—September 22nd, 1976.

Filed—September 28th, 1976.

REGULATION TO AMEND  
ONTARIO REGULATION 196/72  
MADE UNDER  
THE NURSING HOMES ACT, 1972

1. Subclause ii of clause *b* of section 4 of Ontario Regulation 196/72 is revoked and the following substituted therefor:

(ii) a minimum width of 1.82 metres in all corridors. O. Reg. 196/72, s. 4; O. Reg. 786/76, s. 1.

2.—(1) Clauses *a*, *b* and *c* of section 7 of the said Regulation are revoked and the following substituted therefor:

(a) in a nursing home constructed before this Regulation comes into force, provide a minimum of 16.8 cubic metres of air space and 6.96 square metres of floor space for each resident over the age of sixteen years;

(b) in a nursing home constructed, renovated, added to or altered after this Regulation comes into force, provide a minimum, exclusive of the space provided for built-in or portable clothes closets and washrooms, of,

(i) 10.22 square metres of floor space in a single-bed unit,

(ii) 16.72 square metres of floor space in a two-bed unit,

(iii) 25.08 square metres of floor space for a three-bed unit,

(iv) 29.73 square metres of floor space in a four-bed unit,

where the bedroom is or intended to be occupied by a resident or residents over the age of sixteen years;

(c) provide a minimum of 11.2 cubic metres of air space and 4.65 square metres of floor space for each resident sixteen years of age or under;

(2) Subclause i of clause *d* of the said section 7 is revoked and the following substituted therefor:

(i) all beds are at least 0.91 metres apart,

(3) Subclause ii of clause *d* of the said section 7, as remade by subsection 1 of section 3 of Ontario Regulation 508/72, is revoked and the following substituted therefor:

(ii) except at the head of the bed, all beds are at least 0.91 metres from every wall,

(4) Subclause iii of clause *e* of the said section 7, as remade by subsection 5 of section 3 of Ontario Regulation 508/72, is revoked and the following substituted therefor:

(iii) have the lowest edge of the window glass not higher than 66.04 centimetres from the floor, except in a nursing home that has been constructed, renovated, added to or altered prior to the 27th day of April, 1972, and

(5) Clause *l* of the said section 7, as remade by subsection 6 of section 3 of Ontario Regulation 508/72, is revoked and the following substituted therefor:

(*l*) where the nursing home is constructed after this Regulation comes into force, have a ceiling height of at least 2.28 metres;

(6) Clause *m* of the said section 7 is revoked and the following substituted therefor:

(*m*) where the nursing home is constructed after this Regulation comes into force, have bedroom doors a minimum of 1.12 metres in width; and

3. Subsections 1 and 7 of section 8 of the said Regulation are revoked and the following substituted therefor:

(1) Except for cribs for children, every bed for a resident in a nursing home shall be of a minimum width of 91.44 centimetres and shall have a firm, comfortable mattress at least 10.16 centimetres thick. O. Reg. 786/76, s. 3, *part*.

(7) In a nursing home constructed, altered, added to or renovated after this Regulation comes into force, at least 0.46 square metres of floor space shall be provided for a clothes closet for each resident in the room in which the resident's bed is located. O. Reg. 786/76, s. 3, *part*.

4. Subsection 1 of section 12 of the said Regulation, as remade by section 5 of Ontario Regulation 508/72, is revoked and the following substituted therefor:

(1) Every nursing home shall have a dining room or rooms providing a minimum of 1.85 square metres per resident and accommodating at one

time 40 per cent of the licensed bed capacity of the nursing home. O. Reg. 786/76, s. 4.

5. Subsections 2 and 3 of section 13 of the said Regulation are revoked and the following substituted therefor:

(2) The minimum total space for the sitting rooms shall be calculated at the rate of 1.39 square metres of floor space for each resident.

(3) A nursing home constructed, altered, added to or renovated after this Regulation comes into force shall provide a minimum sitting room floor area of not less than 11.14 square metres. O. Reg. 786/76, s. 5.

6. Subsection 3 of section 14 of the said Regulation is revoked and the following substituted therefor:

(3) Activity areas shall have a minimum floor area calculated at the rate of 0.55 square metres multiplied by the licensed bed capacity of the nursing home. O. Reg. 786/76, s. 6.

7. Subsection 6 of section 17 of the said Regulation is revoked and the following substituted therefor:

(6) The water serving all bathtubs, showers and hand basins used by residents shall not have a temperature exceeding 48.89 Celsius and shall be controlled by a device that regulates the temperature and the residents shall not have access to this device. O. Reg. 786/76, s. 7.

8. Clause *a* of subsection 1 of section 23 of the said Regulation, as remade by subsection 1 of section 9 of Ontario Regulation 508/72, is revoked and the following substituted therefor:

(a) a durable, leakproof, non-absorbent receptacle that is not larger than a 145.47 litre galvanized iron can;

9. Section 27 of the said Regulation is revoked and the following substituted therefor:

27. Every nursing home shall have the following minimum levels of illumination:

1. 215.28 lux continuous lighting in all corridors.
2. 322.92 lux continuous lighting in all stairways.
3. 376.73 lux for each resident at his bed at the reading position.
4. 1,076.39 lux for drug cabinets.

5. 215.28 lux in all areas in the nursing home other than those areas referred to in items 1 to 4. O. Reg. 786/76, s. 9.

10. Section 28 of the said Regulation is revoked and the following substituted therefor:

28. A minimum temperature of 22.2 Celsius shall be maintained at all times in a nursing home. O. Reg. 786/76, s. 10.

11. Clause *a* of section 30 of the said Regulation is revoked and the following substituted therefor:

(a) handrails, of a type that will ensure the safety of residents, installed on each side of every corridor, stairway and ramp with the top of each handrail not less than 81.28 centimetres nor more than 91.44 centimetres above the finished floor or stair level;

- 12.—(1) Subsections 1 and 2 of section 31 of the said Regulation are revoked and the following substituted therefor:

(1) Every floor of a nursing home that is operated under a subsisting licence when this Regulation comes into force shall have two well separated exits, each at least 91.44 centimetres wide maintained in accordance with the requirements of subsection 3.

(2) In a nursing home constructed, altered, added to or renovated after this Regulation comes into force, every exit shall be at least 111.76 centimetres wide. O. Reg. 786/76, s. 12 (1).

- (2) Clause *a* of subsection 3 of the said section 31 is revoked and the following substituted therefor:

(a) the distance of travel to an exit from the door of any room or suite of rooms opening on to a corridor does not exceed 30.48 metres;

- (3) Subsection 4, as remade by section 11 of Ontario Regulation 508/72, and subsection 5 of the said section 31 are revoked and the following substituted therefor:

(4) Internally illuminated exit signs on independent electrical circuits shall be provided at each exit and each sign shall display the word "EXIT" in letters at least 11.43 centimetres high with strokes at least 1.90 centimetres wide coloured red on an opaque background.

- (5) Where,

(a) from a doorway of a room or suite of rooms opening on to a corridor; or

(b) from any location in a corridor or stairwell,

the clear visibility of an exit is blocked by a door, wall or other obstruction or is obscured, a sign which displays the word "EXIT" in letters at least 4.3 centimetres high with strokes at least 1.90 centimetres wide with an arrow pointing in the direction of the exit shall be installed at a location specified by an inspector. O. Reg. 786/76, s. 12 (3).

13.—(1) Clauses *c* and *d* of subsection 6 of section 32 of the said Regulation are revoked and the following substituted therefor:

(c) have treads that are each not less than 111.76 centimetres wide;

(d) have risers that are each not more than 19.68 centimetres high; and

(2) Clauses *c* and *d* of subsection 7 of the said section 32 are revoked and the following substituted therefor:

(c) 3.05 metres or less measured horizontally from; or

(d) 1.83 metres or less measured vertically above,

14. Subsection 5 of section 33 of the said Regulation is revoked and the following substituted therefor:

(5) Every storage room shall be enclosed with material having a fire-resistance rating of not less than three-quarters of an hour and the door to the room shall have a solid wood core with a nominal thickness of 4.44 centimetres, shall be kept locked or equipped with a self-closer and shall not have a grille, louvre or transom. O. Reg. 786/76, s. 14.

15. Subsection 1 of section 36 of the said Regulation is revoked and the following substituted therefor:

(1) Every door of a room used for sleeping accommodation in a nursing home shall be of solid wood core construction, 4.44 centimetres thick or of equivalent fire-resistance and have a latch of a type suitable for keeping the door tightly closed. O. Reg. 786/76, s. 15.

16. Subsection 4 of section 37 of the said Regulation is revoked and the following substituted therefor:

(4) Notwithstanding subsection 3, no manual fire alarm is required to be closer than 9.14 metres to any other manual fire alarm station on the same floor. O. Reg. 786/76, s. 16.

17.—(1) Subsection 1 of section 38 of the said Regulation is revoked and the following substituted therefor:

(1) Every nursing home shall be provided with water-type fire extinguishers having a capacity of 9.09 litres each and installed so that not less than one extinguisher,

(a) is provided for each 232.25 square metres of floor area or fraction thereof; and

(b) is located within 30.48 metres of travel from any point in the nursing home. O. Reg. 786/76, s. 17 (1).

(2) Clause *b* of subsection 8 of the said section 38 is revoked and the following substituted therefor:

(b) each fitted with not more than 15.24 metres of rubber or plastic hose that is of 1.27 centimetres inside diameter; and

18.—(1) Subsections 2 and 3 of section 40 of the said Regulation are revoked and the following substituted therefor:

(2) The sprinkler system shall be installed so that the distance between each sprinkler head does not exceed 4.57 metres measured along and at right angles to the pipes of the system, the distance between a sprinkler head and a wall or partition does not exceed 2.29 metres, and the area of protection for each sprinkler head does not exceed 18.58 square metres.

(3) The water supply to the sprinkler system shall be sufficient to provide a minimum pressure of 68.94 kilopascals at the uppermost sprinkler head while water is discharged through an open main drain valve of not less than 1.90 centimetres internal diameter. O. Reg. 786/76, s. 18 (1).

(2) Subsection 4 of the said section 40, as remade by section 12 of Ontario Regulation 508/72, is revoked and the following substituted therefor:

(4) The water supply to the sprinkler system shall be sufficient to provide not less than 227.30 litres of water per minute at the base of every sprinkler riser and to maintain this flow for a minimum period of thirty minutes. O. Reg. 786/76, s. 18 (2).

19. Paragraph 1 of subsection 3 of section 70 of the said Regulation is revoked and the following substituted therefor:

1. MILK

- a. Children (eleven years of age or under).....568.26 millilitres
- b. Adolescents.....909.22 millilitres
- c. Adults.....340.96 millilitres

(9015)

42

**THE PUBLIC HOSPITALS ACT**

**O. Reg. 787/76.**

Grants—Capital.  
 Made—September 9th, 1976.  
 Approved—September 22nd, 1976.  
 Filed—September 28th, 1976.

REGULATION TO AMEND  
 REGULATION 727 OF  
 REVISED REGULATIONS OF ONTARIO, 1970  
 MADE UNDER  
 THE PUBLIC HOSPITALS ACT

- 1. Subclause ii of clause b of section 1 of Regulation 727 of Revised Regulations of Ontario, 1970 is revoked and the following substituted therefor:
  - (ii) 27.87 square metres of interior floor space of auxiliary-services accommodation;
- 2. Paragraph 7 of Form 1 of the said Regulation is revoked and the following substituted therefor:
- 7. Estimated cost per cubic metre of new construction, excluding the cost of fixed equipment and furnishings.
- 3. Paragraph 7 of Form 2 of the said Regulation is revoked and the following substituted therefor:
- 7. Estimated cost per cubic metre of new construction, excluding the cost of fixed equipment and furnishings.
- 4.—(1) The heading "Area in Square Feet" under Paragraph 1 of Form 3 of the said Regulation is revoked and the following substituted therefor:

Area in Square Metres

(2) Paragraph 5 of the said Form 3 is revoked and the following substituted therefor:

- 5. Estimated cost per cubic metre of new construction, excluding the cost of fixed equipment and furnishings.

F. S. MILLER  
*Minister of Health*

Dated at Toronto, this 9th day of September, 1976.

(9016)

42

**THE PUBLIC HOSPITALS ACT**

**O. Reg. 788/76.**

Hospital Management.  
 Made—September 9th, 1976.  
 Approved—September 22nd, 1976.  
 Filed—September 28th, 1976.

REGULATION TO AMEND  
 REGULATION 729 OF  
 REVISED REGULATIONS OF ONTARIO, 1970  
 MADE UNDER  
 THE PUBLIC HOSPITALS ACT

- 1. Subsection 1 of section 76 of Regulation 729 of Revised Regulations of Ontario, 1970 is revoked and the following substituted therefor:

(1) The Board shall provide on each floor and in the basement of its hospital, except in areas where the major fire hazard is an inflammable liquid or is electrical, water-type extinguishers, each with a capacity of 9.09 litres, so located that a person is not required to travel more than 30.48 metres from any point on the same floor to reach the nearest extinguisher. O. Reg. 788/76, s. 1.

- 2. Subsections 2 and 3 of section 77 of the said Regulation are revoked and the following substituted therefor:

(2) Where the hose has a diameter of 3.81 centimetres, each such hose shall not exceed 22.86 metres in length and shall be provided with a combination straight stream and fog nozzle.

(3) Where hose 3.81 centimetres in diameter is provided, water pressure shall be maintained in the stand-pipe system so that a pressure of 310.26 kilopascals is exerted at the uppermost hose outlet, with a flow of 159.11 litres per minute. O. Reg. 788/76, s. 2.

F. S. MILLER  
*Minister of Health*

Dated at Toronto, this 9th day of September, 1976.

(9017)

42

**THE COMMUNITY PSYCHIATRIC  
HOSPITALS ACT**

**O. Reg. 789/76.**

Grants.

Made—September 22nd, 1976.

Filed—September 28th, 1976.

**REGULATION TO AMEND  
REGULATION 95 OF  
REVISED REGULATIONS OF ONTARIO, 1970  
MADE UNDER  
THE COMMUNITY PSYCHIATRIC  
HOSPITALS ACT**

1.—(1) Subsection 2 of section 8 of Regulation 95 of Revised Regulations of Ontario, 1970 is revoked and the following substituted therefor:

(2) A capital grant for an out-patient department or auxiliary-services accommodation may be made where accommodation is established, or acquired to establish or enlarge, an out-patient department or auxiliary-services accommodation or where major alterations or improvements are made in an out-patient department or auxiliary-services accommodation, and shall not exceed \$3,200 for each 27.87 square metres of floor space so acquired, or the actual cost, whichever is the lesser. O. Reg. 789/76, s. 1 (1).

(2) Subclause ii of clause a of subsection 3 of the said section 8 is revoked and the following substituted therefor:

(ii) in the case of an out-patient department or auxiliary-services accommodation for each 27.87 square metres of floor space; or

2. Paragraph 4 of Form 1 of the said Regulation is revoked and the following substituted therefor:

4. Estimated cost per cubic metre of new construction, excluding the cost of fixed equipment and furnishings.

3.—(1) The heading "Area in Square Feet" under Paragraph 2 of Form 2 of the said Regulation is revoked and the following substituted therefor:

Area in Square Metres

(2) Paragraph 4 of the said Form 2 is revoked and the following substituted therefor:

4. Estimated cost per cubic metre of new construction, excluding the cost of fixed equipment and furnishings.

4. Paragraph 11 of Form 3 of the said Regulation is revoked and the following substituted therefor:

11. Estimated cost per cubic metre of new construction, excluding the cost of fixed equipment.

(9018)

42

**THE VENEREAL DISEASES PREVENTION  
ACT**

**O. Reg. 790/76.**

General.

Made—September 22nd, 1976.

Filed—September 29th, 1976.

**REGULATION TO AMEND  
REGULATION 819 OF  
REVISED REGULATIONS OF ONTARIO, 1970  
MADE UNDER  
THE VENEREAL DISEASES PREVENTION  
ACT**

1. Clause *d* of section 1 of Regulation 819 of Revised Regulations of Ontario, 1970 is revoked.

2. Clauses *b* and *c* of subsection 1 of section 5 of the said Regulation are revoked and the following substituted therefor:

(b) an adequate staff of physicians and registered nurses to examine, treat, supervise and give after-care to all persons who apply for examination, treatment, supervision or after-care; and

(c) at least one registered nurse on the staff of the local board for epidemiological purposes. R.R.O. 1970, Reg. 819, s. 5 (1); O. Reg. 790/76, s. 2.

(9031)

42

**THE HEALTH DISCIPLINES ACT, 1974**

**O. Reg. 791/76.**

Nursing.

Made—August 16th, 1976.

Approved—September 22nd, 1976.

Filed—September 29th, 1976.

**REGULATION TO AMEND  
ONTARIO REGULATION 578/75  
MADE UNDER  
THE HEALTH DISCIPLINES ACT, 1974**

1. Section 8 of Ontario Regulation 578/75 is amended by renumbering subsections 1 and 2 as subsections 4 and 5 and by adding thereto the following subsections:

(1) In the year prior to the election of Council, an election committee composed of six members of Council representing the six electoral regions, and including at least one registered nursing assistant, shall be appointed by Council to assume responsibility for the total election procedure.

(2) Where in the election of a candidate to the Council a tie vote exists, the election committee shall, by lot, decide which candidate shall be elected.

(3) If a member of the election committee is one of the tie vote candidates, he shall not be party to the decision. O. Reg. 791/76, s. 1.

2. Subsection 1 of section 10 of the said Regulation is amended by striking out "or" at the end of clause *b*, by adding "or" at the end of clause *c* and by adding thereto the following clause:

(*d*) ceases to reside in the electoral region,

COUNCIL OF THE COLLEGE OF NURSES  
OF ONTARIO:

UNA RIDLEY  
*President*

JOAN C. MACDONALD  
*Director*

Dated at Toronto, this 16th day of August, 1976.

(9032) 42

THE HEALTH DISCIPLINES ACT, 1974

O. Reg. 792/76.

Medicine.

Made—June 14th, 1976.

Approved—September 22nd, 1976.

Filed—September 29th, 1976.

REGULATION TO AMEND  
ONTARIO REGULATION 577/75  
MADE UNDER

THE HEALTH DISCIPLINES ACT, 1974

1. Section 27 of Ontario Regulation 577/75 is revoked and the following substituted therefor:

27.—(1) In this section,

(*a*) "benefit" means any benefit, gift, advantage or emolument of any kind whatsoever, whether direct or indirect, and includes,

(i) the receipt of any benefit from the services of any person or reimbursement of the cost thereof,

(ii) the benefit or receipt of the payment or reduction of any amount of any debt or financial obligation,

(iii) the receipt of any consultation fee or other fee for services rendered, except pursuant to a written contract for each such service where,

a. a copy of the contract is available and produced to the College on demand,

b. each contracted service is within the normal scope of the member's speciality, and

c. each service is supported by records adequate to satisfy the College that it was in fact performed,

(iv) the acceptance of any loan except pursuant to a written evidence of indebtedness,

a. executed at the time of transfer of funds,

b. witnessed at the time of actual execution by an individual whose name is legibly recorded on the document,

c. available and produced to the College on demand, and

d. that provides for a fixed term of loan and fixes a set interest rate, both of which are reasonable having a view to prevailing market rates at the time of the loan,

(v) the acceptance of a loan that is interest free or related in any way to any referral made by the member,

(vi) the acceptance of credit unless the credit is unrelated in any way to any referral of patients to the creditor and the credit is extended pursuant to an agreement in writing,

a. executed at the time of the transaction,

b. witnessed at the time of actual execution by an individual whose name is legibly recorded on the agreement,



c. available and produced to the College on demand, and

d. which provides for a fixed term of credit and fixes a set interest rate, both of which are reasonable having a view to prevailing market rates at the time of the transaction;

(b) "medical goods or services" includes medical goods, appliances, materials, services and equipment, and drugs and laboratory services;

(c) "member of his family" means any person connected with a member by blood relationship, marriage or adoption, and

(i) persons are connected by blood relationship if one is the child or other descendent of the other or one is the brother or sister of the other,

(ii) persons are connected by marriage if one is married to the other or to a person who is connected by blood relationship to the other, and

(iii) persons are connected by adoption if one has been adopted, either legally or in fact, as the child of the other or as the child of a person who is so connected by blood relationship (otherwise than as a brother or sister) to the other;

(d) "supplier" means a person who,

(i) sells or otherwise supplies medical goods or services, or

(ii) is registered or licensed under any Act regulating a health profession.

(2) It is a conflict of interest for a member where the member, or a member of his family, or a corporation wholly, substantially or actually owned or controlled by the member or a member of his family,

(a) receives any benefit, directly or indirectly, from,

(i) a supplier to whom the member refers his patients or their specimens, or

(ii) a supplier who sells or otherwise supplies any medical goods or services to the patients of the member;

(b) rents premises to,

(i) a supplier to whom the member refers his patients or their specimens, or

(ii) a supplier who sells or otherwise supplies any medical goods or services to the patients of the member,

except where,

(iii) the rent is normal for the area in which the premises are located, and

(iv) the amount of the rent is not related to the volume of business carried out in the premises by the tenant;

(c) rents premises from,

(i) a supplier to whom the member refers his patients or their specimens, or

(ii) a supplier who sells or otherwise supplies any medical goods or services to the patients of the member,

except where,

(iii) the rent is normal for the area in which the premises are located, and

(iv) the amount of the rent is not related to the referral of patients to the landlord; or

(d) sells or otherwise supplies any drug, medical appliance, medical product or biological preparation to a patient at a profit, except,

(i) a drug sold or supplied by a member to his patient that is necessary,

a. for an immediate treatment of the patient,

b. in an emergency, or

c. where the services of a pharmacist are not reasonably readily available, or

(ii) notwithstanding subclause i, an allergy preparation prepared by a member for his patient that is sold or supplied by the member for a price that does not exceed,

a. the true cost of production of the preparation, and

b. the fee for the professional component, for the member's

review of the case, the prescription of the material and the general supervision of the member's laboratory in preparing the material. O. Reg. 792/76, s. 1.

COUNCIL OF THE COLLEGE OF PHYSICIANS  
AND SURGEONS OF ONTARIO:

F. C. R. CHALKE  
*President*

D. M. AITKEN  
*Registrar*

Dated at Toronto, this 14th day of June, 1976.

(9033)

42

### THE PLANNING ACT

#### O. Reg. 793/76.

Restricted Areas—The Regional Municipality of York, Town of Markham.

Made—September 24th, 1976.

Filed—September 29th, 1976.

### REGULATION TO AMEND ONTARIO REGULATION 104/72 MADE UNDER THE PLANNING ACT

1. Ontario Regulation 104/72 is amended by adding thereto the following section:

46. Notwithstanding any other provision of this Order, the land described in Schedules 40 and 41 may each be used for the erection and use thereon of one single-family dwelling and buildings and structures accessory thereto provided the requirements of sections 6 and 7 are met. O. Reg. 793/76, s. 1.

2. The said Regulation is further amended by adding thereto the following Schedules:

#### Schedule 40

That parcel of land situate in the Town of Markham in The Regional Municipality of York, formerly in the Township of Markham in the County of York, being composed of that part of Lot 30 in Concession VII more particularly described as follows:

Premising that all bearings herein are referred to the bearing north 74° east of the northerly limit of the said Lot 30;

Beginning at a place in the northerly limit of the said Lot distant 460 feet measured easterly from the northwesterly angle of the said Lot;

Thence north 74° east along the said northerly limit 200 feet to an iron bar;

Thence south 8° 20' east 669.89 feet to an iron bar;

Thence south 73° 47' 10" west 200.10 feet to a point;

Thence north 8° 29' west 670.65 feet to the place of beginning. O. Reg. 793/76, s. 2, *part*.

#### Schedule 41

That parcel of land situate in the Town of Markham in The Regional Municipality of York, formerly in the Township of Markham in the County of York, being composed of the whole of Lot 8 in Block D according to a Plan registered in the Land Registry Office for the Registry Division of Toronto Boroughs and York South (No. 64) as Number 19. O. Reg. 793/76, s. 2, *part*.

G. M. FARROW  
*Executive Director,  
Plans Administration Division,  
Ministry of Housing*

Dated at Toronto, this 24th day of September, 1976.

(9034)

42

### THE RETAIL SALES TAX ACT

#### O. Reg. 794/76.

Definitions of Minister.

Made—September 29th, 1976.

Filed—September 29th, 1976.

### REGULATION TO AMEND REGULATION 784 OF REVISED REGULATIONS OF ONTARIO, 1970 MADE UNDER THE RETAIL SALES TAX ACT

1.—(1) Section 1 of Regulation 784 of Revised Regulations of Ontario, 1970, as amended by Ontario Regulations 475/71, 332/74 and 819/75, is further amended by adding thereto the following paragraph:

17. "Thermal insulation materials" as used in paragraph 24b of subsection 1 of section 5 of the Act means batt, blanket, loose fill, rigid or reflective insulation that is used exclusively for the purpose of preventing heat loss and that is,

- (a) poured, packed, blown, sprayed or otherwise placed in bulk as permanent fill between the confining structural members of a building; or
- (b) material in solid form that is permanently placed between or attached to structural members of a building,

but does not include,

- (c) weather stripping and caulking materials;
- (d) windows and doors of any type;
- (e) pipe, boiler and duct wrapping material;
- (f) acoustical insulation;
- (g) wallboard or drywall; or
- (h) any materials incorporated into a building primarily for their structural or decorative value.

(2) The said section 1 is further amended by adding thereto the following paragraph:

18. "Reserve" as used in paragraphs 64 and 65 of subsection 1 of section 5 of the Act includes an Indian settlement located on Crown land, the Indian inhabitants of which are treated by the Department of Indian Affairs and Northern Development (Canada) in the same manner as Indians residing on a reserve as defined under the *Indian Act* (Canada).

2. The said Regulation is amended by adding thereto the following section:

9.—(1) Where it is established to the satisfaction of the Minister that a motor vehicle,

- (a) has been adapted for the transportation of persons who have a permanent physical handicap which renders it impractical for them to use the usual forms of public transportation, if available; and
- (b) has not or will not be operated for profit or as part of any undertaking carried on for gain,

the Minister may, upon application, rebate the tax paid on the purchase of the motor vehicle if the adaptation made is necessary for the operation of the motor vehicle by a person with such a permanent physical handicap or for the transportation of persons with such a permanent physical handicap.

(2) Every application for a rebate of tax under this section shall be accompanied by,

- (a) a copy of the agreement under which the motor vehicle was purchased by the applicant showing the total purchase price and the amount of the tax paid on the purchase of the motor vehicle;

(b) where,

- (i) the applicant has a permanent physical handicap, a statement describing the nature of such disability that renders it impractical for the applicant to use the usual forms of public transportation, or

- (ii) the applicant has purchased the motor vehicle to provide transportation to persons having a permanent physical handicap, a statement by the applicant certifying that the motor vehicle will be used principally to transport persons who have a permanent physical handicap that renders it impractical for them to use the usual forms of public transportation and a statement describing the nature of such permanent physical handicap; and

- (c) a statement by the applicant certifying that the motor vehicle will not be operated or permitted to be operated for profit or as part of any undertaking carried on for gain.

(3) The Minister may obtain from the Ontario Advisory Council on the Physically Handicapped or from a physician an opinion concerning the nature of the permanent physical handicap of the applicant or the person for whose transportation the motor vehicle has been adapted and stating that it is impractical for that person to use the usual forms of public transportation, and such opinion shall be in writing if requested by the Minister and may be relied on in determining whether to make the rebate authorized in subsection 1.

(4) No rebate shall be made under this section unless the application is made within two years after the payment of tax in respect of which the rebate is claimed. O. Reg. 794/76, s. 2.

3. The said Regulation is further amended by adding thereto the following section:

10. Where a refund claimed under subsection 8 or 8a of section 2 of the Act is sought with respect to an erroneous payment of tax made as the result of a sale under a contract in which a party other than the applicant for the refund is the purchaser who should have paid the tax or

any part thereof a refund of which is sought, and where such tax, had it been properly paid, can reasonably be considered to have been likely to form a part of the contract price that would have been charged to the person claiming the refund, for the purposes of subsection 8*d* of section 2 of the Act it is determined that,

- (a) there shall be refunded the amount by which the payment sought to be refunded exceeds the tax that would have been properly payable in the performance of the contract, if the amount of the excess can be clearly established to the satisfaction of the Minister; or
- (b) where the amount of the excess referred to in clause *a* cannot be clearly established to the satisfaction of the Minister, there shall be refunded an amount equal to the product obtained by multiplying the amount of the refund for which a claim is made under subsection 8 or 8*a* of section 2 of the Act by twelve per cent. O. Reg. 794/76, s. 3.

4. The said Regulation is further amended by adding thereto the following section:

11.—(1) Where the thermal insulation materials, as defined for the purposes of paragraph 24*b* of subsection 1 of section 5 of the Act are used after the 6th day of April, 1976 to insulate a building, the construction of which has been completed, that is occupied permanently or seasonally for residential purposes, and that is not a building to which the exemption conferred by paragraph 24*b* of subsection 1 of section 5 of the Act does not apply, the Minister may refund, on application, the actual amount of tax paid by the applicant, and any such application shall contain evidence of payment of tax satisfactory to the Minister.

(2) No rebate or payment shall be made under this section unless the application therefor is made within two years after the date of payment of the amount sought to be refunded. O. Reg. 794/76, s. 4.

5.—(1) Subsection 1 of section 1 and section 4 shall be deemed to have come into force on the 7th day of April, 1976.

(2) Section 3 shall be deemed to have come into force on the 8th day of April, 1975.

ARTHUR MEEN  
*Minister of Revenue*

Dated at Toronto, this 29th day of September, 1976.

THE VOCATIONAL REHABILITATION  
SERVICES ACT

O. Reg. 795/76.

General.

Made—September 22nd, 1976.

Filed—September 30th, 1976.

REGULATION TO AMEND  
REGULATION 821 OF  
REVISED REGULATIONS OF ONTARIO, 1970  
MADE UNDER  
THE VOCATIONAL REHABILITATION  
SERVICES ACT

1. Schedule 1 to Regulation 821 of Revised Regulations of Ontario, 1970, as remade by section 1 of Ontario Regulation 188/75 and amended by Ontario Regulations 573/75, 588/75, 1011/75, 1036/75, 213/76, 416/76 and 531/76, is further amended by adding thereto the following items:

8*a*. The Cambridge & District Association for the Mentally Retarded

20*a*. Glengarry Association for the Mentally Retarded Inc.

44*a*. Orillia Association for the Handicapped

2.—(1) Item 1*a* of Schedule 2 to the said Regulation, as made by section 2 of Ontario Regulation 1011/75, is revoked and the following substituted therefor:

1*a*. A.R.C. Industries Glengarry Workshop,  
113 Main Street North,  
Alexandria

1*b*. A.R.C. Industries,  
308 Main Street,  
Atikokan

and

A.R.C. Industries,  
Gorrie Street,  
Atikokan

(2) The said Schedule 2, as remade by section 2 of Ontario Regulation 188/75 and amended by Ontario Regulations 588/75, 1011/75, 1037/75, 124/76, 213/76, 416/76 and 531/76, is further amended by adding thereto the following item:

26*a*. A.R.C. Industries,  
388 West Street South,  
Orillia

(3) Item 70 of the said Schedule 2, as remade by section 2 of Ontario Regulation 188/75, is revoked and the following substituted therefor:

70. Glenholme A.R.C. Industries,  
39 Wellington Street East,  
Oshawa

and

Glenholme A.R.C. Industries,  
851 Farewell Avenue,  
Oshawa

(9036)

42

**THE PLANNING ACT**

**O. Reg. 796/76.**

Restricted Areas—The Regional Municipality of Durham, Town of Pickering.

Made—September 28th, 1976.

Filed—September 30th, 1976.

**REGULATION TO AMEND  
ONTARIO REGULATION 19/74  
MADE UNDER  
THE PLANNING ACT**

1. Ontario Regulation 19/74 is amended by adding thereto the following section:

19. Notwithstanding any other provision of this Order, the land described in Schedule 6 may be used for the erection and use thereon of one single-family dwelling and buildings and structures accessory thereto, provided the requirements of sections 7 and 8 are met. O. Reg. 796/76, s. 1.

2. The said Regulation is further amended by adding thereto the following Schedule:

**Schedule 6**

That parcel of land situate in the Town of Pickering in The Regional Municipality of Durham, formerly in the Township of Pickering in the County of Ontario, being composed of that part of Lot 12 in Concession V more particularly described as follows:

Commencing at the northeasterly angle of the said Lot 12;

Thence south 14° 53' 40" east 3,335.34 feet to a point in the westerly limit of Greenwood Road;

Thence south 23° 32' east along the said westerly limit 579 feet to the place of beginning;

Thence south 23° 32' east along the said westerly limit 200 feet to a point;

Thence south 67° 0' 30" west 554 feet to the centre line of Duffin's Creek;

Thence northerly along the centre line of Duffin's Creek 203 feet to a line drawn on a bearing of south 67° 0' 30" west from the place of beginning;

Thence north 67° 0' 30" east 558 feet to the place of beginning.

Excepting therefrom those lands shown on a Plan registered in the Land Registry Office for the Registry Division of Durham (No. 40) as Number 80602. O. Reg. 796/76, s. 2.

G. M. FARROW  
*Executive Director,  
Plans Administration Division,  
Ministry of Housing.*

Dated at Toronto, this 28th day of September, 1976.

(9037)

42

**THE PLANNING ACT**

**O. Reg. 797/76.**

Restricted Areas—The Regional Municipality of Ottawa-Carleton, Township of Marlborough (now Township of Rideau).

Made—September 27th, 1976.

Filed—September 30th, 1976.

**REGULATION TO AMEND  
ONTARIO REGULATION 529/73  
MADE UNDER  
THE PLANNING ACT**

1. Ontario Regulation 529/73 is amended by adding thereto the following section:

27. Notwithstanding any other provision of this Order, the land described in Schedule 50 may be used for the erection and use thereon of one single-family dwelling and buildings and structures accessory thereto. O. Reg. 797/76, s. 1.

2. The said Regulation is further amended by adding thereto the following Schedule:

**Schedule 50**

That parcel of land situate in the Township of Rideau in The Regional Municipality of Ottawa-Carleton that on the 31st day of December, 1973 was in the Township of Marlborough, being composed

of that part of Lot 5 in Concession V designated as Parts 1 and 2 on a Plan deposited in the Land Registry Office for the Registry Division of Carleton (No. 5) as Number 5R-2387. O. Reg. 797/76, s. 2.

G. M. FARROW  
Executive Director,  
Plans Administration Division,  
Ministry of Housing.

Dated at Toronto, this 27th day of September, 1976.

(9038)

42

**THE ONTARIO MUNICIPAL EMPLOYEES  
RETIREMENT SYSTEM ACT**

**O. Reg. 798/76.**

General.

Made—September 22nd, 1976.

Filed—September 30th, 1976.

REGULATION TO AMEND  
ONTARIO REGULATION 456/75  
MADE UNDER  
THE ONTARIO MUNICIPAL EMPLOYEES  
RETIREMENT SYSTEM ACT

1. Clauses *a* and *c* of subsection 1 of section 2 of Ontario Regulation 456/75 are revoked and the following substituted therefor:

(a) two officials of the Province of Ontario;

(c) seven persons who are employees of an employer who has elected to participate in the System, at least two of whom shall be officers of such an employer. O. Reg. 456/75, s. 2 (1); O. Reg. 798/76, s. 1.

2. Clause *a* of subsection 1 of section 14 of the said Regulation is revoked and the following substituted therefor:

(a) effective on or after the 1st day of September, 1972, to the widow or widower of the member, if such widow or widower married the member before the member's pension became payable; and

3.—(1) Subsection 1 of section 22 of the said Regulation is revoked and the following substituted therefor:

(1) Where a member ceases to be an employee or a councillor before he commences to receive a pension under this Regulation and within three months thereafter becomes a member of,

(a) the civil service of Canada or any province of Canada;

(b) the civic service of any municipality or the staff of any local board in any province of Canada;

(c) the staff of any board, commission or public institution established under any Act of Canada or any province; or

(d) the staff of a corporation, institution or other organization where the member and other employees of such corporation, institution or organization are able to participate in any fund or plan maintained to provide pension benefits for members of one or more of the bodies referred to in clauses *a*, *b* and *c*,

the executive-director shall, on the written request of the member, authorize the transfer from the Fund of a sum of money, in accordance with the election of the member, that is,

(e) not less than the contributions made by the member plus any interest thereon; and

(f) not more than the present value, calculated as of the date of the transfer, of the pension benefits and any other benefits for which contributions were made by the member, or on his behalf by an employer, prior to the termination of his employment,

to any fund or plan maintained to provide pension benefits for members of such civil or civic service or staff of which the employee or councillor has become a member, if the terms of the fund or plan to which the transfer is to be made,

(g) permit such a transfer; and

(h) provide that a refund to the member shall include only that portion of the sum transferred that is attributable to contributions made by the member. O. Reg. 798/76, s. 3 (1).

(2) Subsections 2 and 4 of the said section 22 are revoked and the following substituted therefor:

(2) Where a member of,

(a) the civil service of Canada or any province of Canada;

- (b) the civic service of any municipality or local board in any province of Canada;
- (c) the staff of any board, commission or public institution established under any Act of Canada or any province; or
- (d) the staff of a corporation, institution or other organization in the circumstances described in clause *d* of subsection 1,

becomes a member of the System, and a sum of money at the credit of the member in a superannuation or pension fund or plan maintained for members of such civil or civic service or staff is transferred to the Fund, the sum of money so transferred shall be applied to provide for the payment of benefits to the member, the member's widow, widower, children, beneficiary or estate on the same terms and conditions as are prescribed for benefits in respect of his contributory earnings under sections 12 to 18 and the amount of benefits so payable shall be determined by the actuary using the rate of interest and factors adopted by the Board under subsections 4 and 5 of section 21 for the calculation of an amount of pension. O. Reg. 798/76, s. 3 (2), *part*.

(4) The Board may enter into an agreement with the person authorized for the purpose under a pension or superannuation plan established by or for any body referred to in clause *a*, *b* or *c* of subsection 1 or administered under section 15 of the Act, to transfer to or from the Fund a sum of money in respect of a member to whom subsection 1 or 2 is applicable and any such agreement shall prescribe the basis for computing the amount of money to be transferred out of the Fund and the benefits to be granted in respect of moneys transferred into the Fund and such basis and benefit shall be determined by the Board on the advice of the actuary. O. Reg. 798/76, s. 3 (2), *part*.

4.—(1) Section 23 of the said Regulation is amended by adding thereto the following subsection:

(1a) Where an employer has entered or enters into an agreement under subsection 1 to provide supplementary benefits for all prior service for employees or any class thereof, the employer may provide under the agreement for optional service or any part thereof for such employees or such class of employees. O. Reg. 798/76, s. 4 (1).

(2) Subsection 2 of the said section 23 is revoked and the following substituted therefor:

(2) Subject to subsections 5a and 5b, the contributions to the Fund under a supplementary agreement may be paid by the member or the

employer or both of them and the Board on receipt of such contributions shall deposit them in the Fund after making any deduction prescribed in the agreement for the payment of management and administration expenses and the amount so deposited together with interest as determined under the provisions of the agreement shall be held for the payment of supplementary benefits provided under the agreement. O. Reg. 798/76, s. 4 (2).

(3) The said section 23 is further amended by adding thereto the following subsections:

(5a) Where optional service is provided for under a supplementary agreement a member may establish credit for any or all of such service if, within one year from the date he becomes entitled to do so under the agreement, he elects to pay, on terms satisfactory to the employer and the Board, an amount equal to,

- (i) 11 per cent, if his normal retirement age is sixty-five, or
- (ii) 13 per cent, if his normal retirement age is sixty,

of the annual rate of salary authorized to be paid to him on the most recent date on which he became employed by the employer multiplied by his years or part years of optional service together with interest at 6 per cent *per annum* on the amount so calculated, compounded annually from such employment date to the date of his election for optional service.

(5b) A member who does not make an election under subsection 7 within the time limit specified may elect to establish credit for any or all optional service at any time before ceasing to be a member and the relevant provisions of subsection 5a apply *mutatis mutandis*, except that the annual rate of salary authorized to be paid to him on the most recent date on which he became employed by his employer shall be deemed to be equal to the annual rate of salary authorized to be paid to him at the time when he makes the election.

(5c) A member shall not be given credit in the Fund for optional service for which he is entitled to credit in his previous employer's pension fund other than the System unless he withdraws his contributions from such pension fund or arranges to have the funds representing his pension credit in such pension fund transferred to the Fund and any amount so transferred shall be applied on account of the amount required to be paid by the member under subsection 5a or 5b.

(5d) Where a member elects to establish credit in the Fund for optional service with his employer or any other employer eligible to participate in the System and has elected a deferred pension in accordance with section 15 with respect to such

service, an amount equivalent to twice his contributions made in respect of his deferred pension calculated in accordance with section 12 plus interest as determined by the Board or the amount representing the present value of any deferred supplementary or prior service pension shall be applied on account of the amount required to be paid by the member under subsection 5a or 5b. O. Reg. 798/76, s. 4 (3).

(9039)

42

**THE EDUCATION ACT, 1974**

**O. Reg. 799/76.**

General Legislative Grants, 1976.  
 Made—September 17th, 1976.  
 Approved—September 29th, 1976.  
 Filed—October 1st, 1976.

**REGULATION TO AMEND  
 ONTARIO REGULATION 237/76  
 MADE UNDER  
 THE EDUCATION ACT, 1974**

1.—(1) Section 1 of Ontario Regulation 237/76 is amended by adding thereto the following paragraph:

8a. "credit" means recognition granted to a pupil by a principal as *prima facie* evidence that the pupil has successfully completed a quantity of work that,

i. has been specified by the principal in accordance with the requirements of the Minister, and

ii. is acceptable to the Minister as partial fulfilment of the requirements for the Secondary School Graduation Diploma or the Secondary School Honour Graduation Diploma, as the case may be;

(2) Sub-sub-paragraph I of sub-paragraph a of subparagraph i of paragraph 13 of the said section 1 is revoked and the following substituted therefor:

I. French is not the language of instruction in a class and pupils up to and including grade 8 are registered in a program of French for 20 minutes or more per school day on the 30th day of September, 1975 or for an average of 20

minutes or more per school day during the cycle that includes the 30th day of September, 1976,

(3) The Table to sub-paragraph b of subparagraph i of paragraph 13 of the said section 1 is revoked and the following substituted therefor:

TABLE

		Number of Classrooms upon which Grant was Payable under section 12 of Ontario Regulation 244/75		
		0	1	2
Number of Classrooms First Approved for Grant Purposes for 1976	1	\$ 5,400	\$ 3,240	\$ 2,160
	2	\$ 8,640	\$ 5,400	\$ 2,160
	3	\$10,800	\$ 5,400	\$ 2,160

(4) Paragraph 21 of the said section 1, exclusive of the subparagraphs, is revoked and the following substituted therefor:

21. "isolate board" means a board,

(5) Sub-paragraph e of subparagraph iv of paragraph 27 of the said section 1 is revoked and the following substituted therefor:

e. the portion of the items referred to in subparagraph v of paragraph 7 that is neither included in sub-paragraphs c or d nor designated by the board as ordinary expenditure and that is not in excess of the product of,

I. \$7 in the case of an elementary school pupil, or \$8 in the case of a secondary school pupil,

II. the grant weighting factor for 1976, and



III. the average daily enrolment for grant purposes for 1976 of resident-internal pupils,

less the portion of the revenue in 1976 from the sale or disposal of, and from insurance proceeds in respect of, permanent improvements that is designated by the Minister as deductible from recognized extraordinary expenditure,

(6) Sub-sub-sub-paragraph A of sub-sub-paragraph IV of sub-subparagraph b of subparagraph ii of paragraph 28 of the said section 1 is revoked and the following substituted therefor:

A. the total for 1976 of the salaries, wages and related fringe benefits that are not payable to teachers and other employees of the board because of the strike or lock-out,

2. Section 2 of the said Regulation is revoked and the following substituted therefor:

2. Enrolment for grant purposes, ordinary expenditure, recognized ordinary expenditure and recognized extraordinary expenditure, all in respect of 1976, shall be subject to the approval of the Minister. O. Reg. 799/76, s. 2.

3. Section 20 of the said Regulation, exclusive of the clauses, is revoked and the following substituted therefor:

20. An isolate board, except a board referred to in section 20a, shall be paid a grant equal to the excess of,

4. The said Regulation is amended by adding thereto the following section:

20a. Where in the year 1976,

(a) a district school area board is elected for a new district school area, a secondary school board is formed for a new secondary school district or a separate school board is elected for a new separate school zone;

(b) information respecting the totals of the commercial assessment and of the residential and farm assessment rateable for public school purposes in the district school area, for secondary school purposes in the

secondary school district or for separate school purposes in the separate school zone, as the case may be, is not available prior to the 1st day of July; and

(c) such board commences to operate a school on or after the 1st day of July or enters into an agreement with another board for the education in such year of its resident pupils,

the board shall be paid a grant equal to its net revenue fund expenditure for such year that is acceptable to the Minister for grant purposes. O. Reg. 799/76, s. 4.

5. Subsection 1 of section 28 of the said Regulation is revoked and the following substituted therefor:

(1) Where, with the approval of the Minister, a board, except a board appointed under section 68 of the Act, employs a teacher to provide a special education program in a facility referred to in clause a of section 27 or in a home or an institution referred to in clause b thereof, that is situate within the area of jurisdiction of the board, the Minister shall pay the board an amount equal to the salary of the teacher and an additional amount not in excess of \$1,080 per teacher in respect of the expenditure of the board for administrative, consultative and supervisory services and for the purchase of instructional supplies in respect of such program. O. Reg. 799/76, s. 5.

6. Schedule A to the said Regulation is amended by,

(a) striking out under the heading "Dryden Board of Education" the grant weighting factors "1.1934" and "1.1479" in Column 2 opposite "Elementary Schools" and "Secondary Schools" in Column 1 and inserting in lieu thereof "1.1969" and "1.1547" respectively;

(b) striking out under the heading "Metropolitan Toronto School Board" the grant weighting factor "1.0673" in Column 2 opposite "Secondary Schools" in Column 1 and inserting in lieu thereof "1.0655"; and

(c) striking out in Column 1 "Board of Trustees of the Roman Catholic Separate School for School Section No. 1 in the Township of Atikokan RCSS Board" and inserting in lieu thereof "Board of Trustees of the Roman Catholic Separate School for School Section No. 1 in the Township of Atikokan".

7. Schedule B to the said Regulation is amended by,

(a) under the heading "County of Oxford", striking out "Tillsonburg:", "Tillsonburg Town" and "Dereham Township (part)" in Column 1 and the equalization factors "22.23" and "19.47" set opposite thereto in Column 2 and inserting in lieu thereof,

**"TILLSONBURG:**

Part in Dereham Township prior to January 1, 1975	19.47
Part in Middleton Township prior to April 1, 1974	15.30
Remainder of Town of Tillsonburg	22.23";

(b) striking out all under the heading "Kapus-kasing Board of Education" and inserting in lieu thereof,

**"Towns of:**

Kapuskasing	93.70
Smooth Rock Falls	100.70

**Townships of:**

Fauquier	100.00
Owens, Williamson and Idington	100.00
Shackleton and Machin	100.00

**Improvement District of:**

Opasatika	100.00
-----------	--------

**Geographic Townships of:**

McCowan	100.00
O'Brien	100.00
Idington (part not in the Township of Owens, Williamson and Idington or the Improvement District of Opasatika)	100.00
Owens (part not in the Township of Owens, Williamson and Idington)	100.00";

(c) under the heading "Kirkland Lake Board of Education",

(i) inserting after "Gauthier" in Column 1 and the equalization factor "88.40" set opposite thereto in Column 2,

"Matachewan 34.00",

and

(ii) striking out "Cairo", "Kimberley", "Powell" and "Yarrow" in Column 1 and the equalization factors set opposite thereto in Column 2;

(d) striking out all under the heading "Kapus-kasing District Roman Catholic Separate School Board" and inserting in lieu thereof,

**"Towns of:**

Kapuskasing	93.70
Smooth Rock Falls	100.70

**Townships of:**

Fauquier	100.00
Owens, Williamson and Idington	100.00
Shackleton and Machin	100.00

**Improvement District of:**

Opasatika	100.00
-----------	--------

**Geographic Townships of:**

Haggart	100.00
Nansen	100.00
O'Brien	100.00
Idington (part not in the Township of Owens, Williamson and Idington or the Improvement District of Opasatika)	100.00
Owens (part not in the Township of Owens, Williamson and Idington)	100.00";

(e) under the heading "Kirkland Lake District Roman Catholic Separate School Board",

(i) inserting after "Gauthier" in Column 1 and the equalization factor "88.40" set opposite thereto in Column 2,

"Matachewan 34.00",

and

(ii) striking out "Cairo" in Column 1 and the equalization factor "34.00" set opposite thereto in Column 2;

(f) under the heading "Nipissing District Roman Catholic Separate School Board", striking out the equalization factors "168.11", "12.00" and "16.44" in Column 2 opposite "Nipissing", "North Himsworth" and "South Himsworth" respectively in Column 1 and inserting in lieu thereof in each case "256.93"; and

(g) under the heading "North Shore District Roman Catholic Separate School Board",

(i) striking out the equalization factor "85.73" in Column 2 opposite "Little Current" in Column 1 and inserting in lieu thereof "221.46", and

(ii) striking out "Salter, May and Harrow" in Column 1 and the equalization factor "35.50" set opposite thereto in Column 2 and inserting in lieu thereof,

"The Spanish River:  
Hallam 43.40  
Salter, May and Harrow 35.50".

THOMAS L. WELLS  
Minister of Education

Dated at Toronto, this 17th day of September, 1976.

(9041) 42

**THE PARKWAY BELT PLANNING AND DEVELOPMENT ACT, 1973**

**O. Reg. 800/76.**

County of Halton (now The Regional Municipality of Halton), City of Burlington.

Made—September 29th, 1976.

Filed—October 1st, 1976.

**REGULATION TO AMEND ONTARIO REGULATION 482/73 MADE UNDER THE PARKWAY BELT PLANNING AND DEVELOPMENT ACT, 1973**

1. Ontario Regulation 482/73 is amended by adding thereto the following section:

48. Notwithstanding any other provision of this Order, the land described in Schedule 35 may be used for the erection and use thereon of one single-family dwelling provided the following requirements are met:

Minimum front yard	100 feet
Minimum side yards	20 feet
Minimum rear yard	40 feet
Maximum height	35 feet
Minimum floor area	1,200 -square feet

O. Reg. 800/76, s. 1.

2. The said Regulation is further amended by adding thereto the following Schedule:

**Schedule 35**

That parcel of land situate in the City of Burlington in The Regional Municipality of Halton, formerly in the Township of Nelson being composed of that part of Lot 21 in Concession 1 South of Dundas Street more particularly described as follows:

Beginning at the northerly angle of the said Lot 21;

Thence in a southwesterly direction along the southeasterly boundary of Dundas Street 159 feet to a point;

Thence in a southeasterly direction parallel to the northeasterly boundary of the said Lot 997 feet to a point;

Thence in a northeasterly direction parallel to the said southeasterly limit of Dundas Street 159 feet to the northeasterly boundary of the said Lot;

Thence in a northwesterly direction along the said northeasterly boundary of the said Lot 1,002 feet to the place of beginning.

Excepting therefrom that portion of the said lands expropriated by the Ministry of Transportation and Communications as shown on Plans registered in the Land Registry Office for the Registry Division of Halton (No. 20) as Numbers 445 and 746, Miscellaneous;

Also excepting therefrom that parcel of land more particularly described as follows:

Beginning at a concrete monument planted at the most southerly angle of Lot 7 according to a Plan known as Beaufort Heights and registered in the said Land Registry Office as Number 509;

Thence south 40° 53' 30" west 100 feet to an iron bar;

Thence on a curve to the left having a radius of 266 feet, an arc distance of 59.66 feet to an iron bar planted at the easterly angle of Lot 13 according to the said Plan Number 509;

Thence south 44° 21' 30" east 70.44 feet, more or less, to an iron bar planted at the most northerly angle of Lot 14 according to the said Plan;

Thence on a curve to the right having a radius of 200 feet, an arc distance of 66.21 feet, to a concrete monument distant 94.25 feet on a course of south 44° 53' 30" west from the westerly angle of Lot 15 according to the said Plan;

Thence north 44° 53' 30" east 94.25 feet to the said westerly angle;

Thence north 44° 09' west 466.25 feet to the place of beginning. O. Reg. 800/76, s. 2.

W. DARCY MCKEOUGH  
*Treasurer of Ontario and  
Minister of Economics and  
Intergovernmental Affairs*

Dated at Toronto, this 29th day of September, 1976.

(9042)

42

## THE FOREST FIRES PREVENTION ACT

**O. Reg. 801/76.**

Restricted Fire Zones.

Made—October 1st, 1976.

Filed—October 1st, 1976.

### REGULATION MADE UNDER THE FOREST FIRES PREVENTION ACT

#### RESTRICTED FIRE ZONES

1. The parts of the Northwestern Fire Region described in Schedules A and B hereto are declared to be Restricted Fire Zones from the 1st day of October to the 12th day of October, both inclusive, in the year 1976. O. Reg. 801/76, s. 1.

#### Schedule A

In the territorial districts of Kenora and Rainy River and described as follows:

Beginning at the southeasterly corner of Godson Township in the Territorial District of Kenora; thence in a westerly direction along the southerly boundary of the Township of Godson to the east shore of Sabaskong Bay of Lake of the Woods; thence westerly and southwesterly along the southerly shore of the said bay and along the east shore of the Lake of the Woods to where the same is intersected by the 49th degree parallel of north latitude; thence due west 15 miles, more or less, to the International Boundary between Canada and the United States of America; thence southerly and southeasterly along that boundary to longitude 92° 30'; thence northerly along that longitude to the high-water mark along the southerly bank of the Seine River; thence easterly along that high-water mark to the southerly boundary of Indian Reserve 23A; thence easterly and northerly along that boundary to the high-water mark along the southerly bank of the Seine River; thence easterly along that high-water mark to the southerly limit of the right of way of that part of the King's Highway known as No. 11; thence easterly along that right

of way to the southerly production of the easterly boundary of the Geographic Township of Bennett in the Territorial District of Rainy River; thence northerly along that southerly production and the easterly boundary of that geographic township and the northerly production of the easterly boundary of the Geographic Township of Bennett to the third base line; thence westerly along that base line to the fifth meridian line; thence northerly along the fifth meridian line 12 miles, more or less, to a point in a line drawn west astronomically from the southwesterly corner of Grummett Township in the Territorial District of Kenora; thence west astronomically 12.5 miles; thence north astronomically 11.5 miles, more or less, to the intersection with the 4th base line; thence westerly along the 4th base line to the 24th mile post planted therein; thence southwesterly in a straight line to the northeasterly corner of Godson Township; thence southerly along the easterly boundary of that township to the place of beginning. O. Reg. 801/76, Sched. A.

#### Schedule B

In the territorial districts of Kenora and Kenora, Patricia Portion and described as follows:

Beginning at a point in the Interprovincial Boundary between Ontario and Manitoba where the same is intersected by a line drawn west astronomically from the water's edge on the most westerly extremity of Pakwash Lake; thence east astronomically to longitude 94° 30'; thence southerly along that longitude to latitude 50° 30'; thence easterly along latitude 50° 30' to longitude 93° 45'; thence southerly along that longitude to the high-water mark along the southerly shore of Canyon Lake; thence westerly along that high-water mark to the intersection with the northerly production of the easterly boundary of the Geographic Township of MacNicol; thence southerly along that northerly production and the easterly boundary of the Geographic Township of MacNicol to the southeasterly corner thereof; thence south 34° east along a line surveyed by Phillips and Benner, Ontario Land Surveyors, in 1928, a distance of 21 miles and 55.58 chains, more or less, to a point in the base line surveyed by A. Niven, Ontario Land Surveyor, in 1895, the said point being distant 3.302 chains measured easterly along the said base line from the 60th mile post thereon; thence east along that base line 6 miles and 8.05 chains to the meridian line surveyed by Speight and Van Nostrand, Ontario Land Surveyors, in 1927; thence southerly along that meridian line 11 miles and 76.20 chains, more or less, to the 24th mile post planted in the 4th base line; thence southwesterly in a straight line to the northeasterly corner of the Geographic Township of Godson; thence southerly along the easterly boundary of the last-mentioned geographic township to the southeasterly corner thereof; thence in a westerly

direction along the southerly boundary of the Township of Godson to the east shore of Sabaskong Bay of Lake of the Woods; thence westerly and southwesterly along the south shore of the said bay and along the east shore of the Lake of the Woods to where the same is intersected by the 49th degree parallel of north latitude; thence due west 15 miles, more or less, to the International Boundary between Canada and the United States of America; thence northerly and northwesterly along that boundary to the Interprovincial Bound-

ary between Ontario and Manitoba; thence northerly along that boundary to the place of beginning. O. Reg. 801/76, Sched. B.

WILLIAM G. NEWMAN  
*Acting Minister of Natural Resources*

Dated at Toronto, this 1st day of October, 1976.

(9043)

42



# Publications Under The Regulations Act

October 23rd, 1976

## THE ENVIRONMENTAL PROTECTION ACT, 1971

O. Reg. 802/76.

Sewage Systems.

Made—September 22nd, 1976.

Filed—October 4th, 1976.

### REGULATION TO AMEND ONTARIO REGULATION 229/74 MADE UNDER THE ENVIRONMENTAL PROTECTION ACT, 1971

1. Paragraph 3 of section 30 of Ontario Regulation 229/74, as remade by section 3 of Ontario Regulation 956/75 and paragraph 4 of the said section 30, as remade by section 1 of Ontario Regulation 237/75, are revoked and the following substituted therefor:

- 3. For the issuance of each licence under section 61 of the Act..... nil
  - 4. For the renewal of a licence issued under section 61 of the Act..... nil
- (9077) 43

## THE PLANNING ACT

O. Reg. 803/76.

Order made under Section 29a of The Planning Act.

Made—September 29th, 1976.

Filed—October 4th, 1976.

### REGULATION MADE UNDER THE PLANNING ACT

#### ORDER MADE UNDER SECTION 29a OF THE PLANNING ACT

1. A contravention, before the 19th day of March, 1973, of section 29 of *The Planning Act* or a predecessor thereof or of a by-law passed under a predecessor of the said section or of an Order made under clause *b* of subsection 1 of section 27, as it existed on the 25th day of June, 1970, of

*The Planning Act*, being chapter 296 of the Revised Statutes of Ontario, 1960, or a predecessor thereof does not have and shall be deemed never to have had the effect of preventing the conveyance or creation of any interest in the following parcel of land:

That parcel of land situate in the City of Mississauga in The Regional Municipality of Peel, formerly in the Town of Mississauga in the County of Peel, composed of part of Lot 148 according to a plan filed in the Land Registry Office for the Registry Division of Peel (No. 43) as Number 774, more particularly described as follows:

Beginning at the most westerly angle of the said Lot 148;

Thence northeasterly along the northwesterly limit of the said Lot 136.44 feet, more or less, to the most northerly angle of the said Lot;

Thence southeasterly along the northeasterly limit of the said Lot 11.42 feet to a point distant 29.41 feet measured northwesterly from the most easterly angle of the said Lot;

Thence southwesterly to and along the centre line of the division wall between the semi-detached brick dwelling now standing on the herein described lands and the next dwelling house to the southeast thereof and thence southwesterly in a straight line, in all, a distance of 131.20 feet, more or less, to a point in the southwesterly limit of the said Lot distant 28.75 feet measured northwesterly thereon from the most southerly angle of the said Lot;

Thence northwesterly along the said southwesterly limit 4.25 feet to the beginning of a curve to the right having a radius of 420 feet;

Thence northwesterly along the said curve an arc distance of 44.06 feet to the place of beginning. O. Reg. 803/76, s. 1.

JOHN R. RHODES  
*Minister of Housing*

Dated at Toronto, this 29th day of September, 1976.

(9078) 43

### THE PLANNING ACT

#### O. Reg. 804/76.

Order made under Section 29a of

The Planning Act.

Made—September 29th, 1976.

Filed—October 4th, 1976.

### REGULATION MADE UNDER THE PLANNING ACT

#### ORDER MADE UNDER SECTION 29a OF THE PLANNING ACT

1. A contravention, before the 19th day of March, 1973, of section 29 of *The Planning Act* or a predecessor thereof or of a by-law passed under a predecessor of the said section or of an Order made under clause *b* of subsection 1 of section 27, as it existed on the 25th day of June, 1970, of *The Planning Act*, being chapter 296 of the Revised Statutes of Ontario, 1960, or a predecessor thereof does not have and shall be deemed never to have had the effect of preventing the conveyance or creation of any interest in the following parcel of land:

That parcel of land situate in the Township of Cavan in the County of Peterborough, formerly in the County of Durham, and being that part of Lots 7 and 8 in Concession VI designated as Lot 101 according to a Plan registered in the Land Registry Office for the Registry Division of Durham East (No. 9) as Registrar's Compiled Plan Number 102. O. Reg. 804/76, s. 1.

JOHN R. RHODES  
*Minister of Housing*

Dated at Toronto, this 29th day of September, 1976.

(9079)

43

### THE PLANNING ACT

#### O. Reg. 805/76.

Order made under Section 29a of

The Planning Act.

Made—September 29th, 1976.

Filed—October 4th, 1976.

### REGULATION MADE UNDER THE PLANNING ACT

#### ORDER MADE UNDER SECTION 29a OF THE PLANNING ACT

1. A contravention, before the 19th day of March, 1973, of section 29 of *The Planning Act* or a predecessor thereof or of a by-law passed under a predecessor of the said section or of an Order made

under clause *b* of subsection 1 of section 27, as it existed on the 25th day of June, 1970, of *The Planning Act*, being chapter 296 of the Revised Statutes of Ontario, 1960, or a predecessor thereof does not have and shall be deemed never to have had the effect of preventing the conveyance or creation of any interest in the following parcels of land:

Firstly:

That parcel of land situate in the Township of Percy in the County of Northumberland, being that part of Lot 13 in Concession IV designated as Part 55 according to a Plan deposited in the Land Registry Office for the Registry Division of Northumberland East (No. 38) as Number RD-46.

Secondly:

That parcel of land situate in the Township of Percy in the County of Northumberland, being that part of Lot 9 in Concession III designated as Part 29 according to a Plan deposited in the Land Registry Office for the Registry Division of Northumberland East (No. 38) as Number RD-70. O. Reg. 805/76, s. 1.

JOHN R. RHODES  
*Minister of Housing*

Dated at Toronto, this 29th day of September, 1976.

(9080)

43

### THE PLANNING ACT

#### O. Reg. 806/76.

Restricted Areas—County of Norfolk (now The Regional Municipality of Haldimand-Norfolk), Township of Charlotteville (now Township of Delhi).

Made—September 30th, 1976.

Filed—October 4th, 1976.

### REGULATION TO AMEND ONTARIO REGULATION 286/73 MADE UNDER THE PLANNING ACT

1. Ontario Regulation 286/73 is amended by adding thereto the following section:

70. Notwithstanding any other provision of this Order, the building on the land described in Schedule 89 may be used for a snack bar, general store and the sale of gasoline, provided the provisions of section 20 and the following requirements are met:



Minimum front yard	50 feet
Minimum rear yard	25 feet
Minimum side yards	20 feet
Maximum lot coverage	1,500 square feet
Maximum height	two and one-half storeys

O. Reg. 806/76, s. 1.

2. The said Regulation is further amended by adding thereto the following Schedule:

#### Schedule 89

That parcel of land situate in the Township of Delhi in The Regional Municipality of Haldimand-Norfolk, formerly in the Township of Charlotteville in the County of Norfolk, being composed of that part of Lot 13 in Block 10 according to a Plan registered in the Land Registry Office for the Registry Division of Norfolk (No. 37) as Number 37B for the Village of Lynedoch more particularly described as follows:

Beginning at a place in the southerly limit of the said Lot 13 distant 50 feet measured easterly from the southwesterly angle of the said Lot;

Thence north 30° west and parallel with the easterly limit of the said Lot to the southerly limit of Big Creek;

Thence easterly along the said limit to a point distant 94 feet measured at right angles from the westerly limit of the said Lot;

Thence south 30° east parallel with the westerly limit of the said Lot to the southerly limit of the said Lot;

Thence westerly along the said southerly limit of the said Lot 94 feet to the place of beginning.  
O. Reg. 806/76, s. 2.

G. M. FARROW  
*Executive Director,  
Plans Administration Division,  
Ministry of Housing*

Dated at Toronto, this 30th day of September, 1976.

### THE PLANNING ACT

#### O. Reg. 807/76.

Restricted Areas—County of Norfolk (now The Regional Municipality of Haldimand-Norfolk), Township of Townsend (now City of Nanticoke).  
Made—September 30th, 1976.  
Filed—October 4th, 1976.

### REGULATION TO AMEND ONTARIO REGULATION 290/73 MADE UNDER THE PLANNING ACT

1. Section 39 of Ontario Regulation 290/73, as remade by section 1 of Ontario Regulation 714/76, is revoked and the following substituted therefor:

39. Notwithstanding any other provision of this Order, the land described in Schedules 31, 32, 36, 39, 44, 45, 46, 47, 50, 57, 58, 59, 64, 65, 66, 67, 70, 71, 72, 77, 78 and 79 may each be used for the erection and use thereon of one single-family dwelling and buildings and structures accessory thereto, provided the requirements of section 8 and the following provisions are met:

Minimum front yard	50 feet
Minimum side yards	10 feet
Minimum rear yard	25 feet
Minimum total floor area of dwelling	1,200 square feet
Maximum percentage of lot area to be occupied by dwelling	15 per cent
Maximum height of dwelling	two and one-half storeys

O. Reg. 807/76, s. 1.

2. The said Regulation is amended by adding thereto the following section:

51. Notwithstanding any other provision of this Order, the land described in Schedule 80 may be used for the erection and use thereon of a storage building, provided the requirements of section 8 are met and the floor area does not exceed 2,400 square feet.  
O. Reg. 807/76, s. 2.

3. The said Regulation is further amended by adding thereto the following Schedules:

**Schedule 78**

That parcel of land situate in the City of Nanticoke in The Regional Municipality of Haldimand-Norfolk, formerly in the Township of Townsend in the County of Norfolk, composed of the east half of the east half of the northwest quarter of Lot 2 in Concession II. O. Reg. 807/76, s. 3, *part*.

**Schedule 79**

That parcel of land situate in the City of Nanticoke in The Regional Municipality of Haldimand-Norfolk, formerly in the Township of Townsend in the County of Norfolk, being composed of the easterly 20 acres of the north quarter of the east half of Lot 9 in Concession XIII more particularly described as follows:

Beginning at the northeasterly corner of the said Lot 9;

Thence south 78° 30' west along the northerly limit of the said Lot 786.72 feet to a point;

Thence south 15° 40' east 1,112.1 feet to a point;

Thence north 78° 30' east 786.72 feet, more or less, to the easterly limit of the said Lot;

Thence north 15° 40' west 1,112.1 feet to the place of beginning. O. Reg. 807/76, s. 3, *part*.

**Schedule 80**

That parcel of land situate in the City of Nanticoke in The Regional Municipality of Haldimand-Norfolk, formerly in the Township of Townsend in the County of Norfolk, composed of the easterly 10 acres of the south half of Lot 3 in Concession XIII. O. Reg. 807/76, s. 3, *part*.

G. M. FARROW  
*Executive Director,  
Plans Administration Division,  
Ministry of Housing*

Dated at Toronto, this 30th day of September, 1976.

(9082)

43

**THE MUNICIPAL ACT****O. Reg. 808/76.**

Designation of Agricultural Research Stations.

Made—September 24th, 1976.

Filed—October 4th, 1976.

REGULATION TO AMEND  
ONTARIO REGULATION 823/75  
MADE UNDER  
THE MUNICIPAL ACT

1. Item 11 of section 1 of Ontario Regulation 823/75, as made by section 1 of Ontario Regulation 561/76, is revoked and the following substituted therefor:

11. The University of Guelph—Township of North Dumfries  
Cruikston Park Farm

WILLIAM G. NEWMAN  
*Minister of Agriculture and Food*

Dated at Toronto, this 24th day of September, 1976.

(9083)

43

THE RESIDENTIAL PREMISES RENT REVIEW ACT, 1975 (2nd Session)

O. Reg. 809/76.

General.

Made—September 29th, 1976.

Filed—October 5th, 1976.

REGULATION TO AMEND ONTARIO REGULATION 1038/75 MADE UNDER

THE RESIDENTIAL PREMISES RENT REVIEW ACT, 1975 (2ND SESSION)

1. Form 11 of Ontario Regulation 1038/75 is revoked and the following substituted therefor:



Ministry of Consumer and Commercial Relations

Form 11

The Residential Premises Rent Review Act, 1975 (2nd Session)

S.O. 1975, c. 12

ORDER—RESIDENTIAL PREMISES RENT REVIEW BOARD

In the matter of an appeal before the Residential Premises Rent Review Board pursuant to the provisions of The Residential Premises Rent Review Act, 1975 (2nd Session), S.O. 1975 c. 12

In the matter of the residential premises known as

BETWEEN:

(Landlord, Tenant)

— and —

(Landlord, Tenant)

ORDER

Upon hearing the appeal of (Landlord, Tenant)

and upon considering all the evidence submitted and filed;

IT IS HEREBY ORDERED THAT

Dated this day of 19

Assistant Registrar

O. Reg. 809/76, s. 1.

(9088)

43

**THE MOOSONEE DEVELOPMENT AREA BOARD ACT**

**O. Reg. 810/76.**

Amendment to Schedule B of the Act.  
Made—September 29th, 1976.  
Filed—October 5th, 1976.

**REGULATION MADE UNDER THE MOOSONEE DEVELOPMENT AREA BOARD ACT**

**AMENDMENT TO SCHEDULE B OF THE ACT**

1. Schedule B to the Act, as amended by section 1 of Ontario Regulation 57/71 and section 1 of Ontario Regulation 570/74, is further amended by adding thereto the following item:

20. The purposes of sections 5, 9, 15 and 16 of *The Ontario Unconditional Grants Act, 1975.*

(9089)

43

**THE LIQUOR LICENCE ACT, 1975**

**O. Reg. 811/76.**

Exemption.  
Made—September 29th, 1976.  
Filed—October 6th, 1976.

**REGULATION MADE UNDER THE LIQUOR LICENCE ACT, 1975**

**EXEMPTION**

1. Section 29 of the Act does not apply to the Council of the Township of Osprey on questions submitted pursuant to section 27 of the Act with respect to a vote to be held on the 6th day of December, 1976 in the Township of Osprey. O. Reg. 811/76, s. 1.

(9090)

43

**THE SUMMARY CONVICTIONS ACT**

**O. Reg. 812/76.**

Ticket Summons.  
Made—September 29th, 1976.  
Filed—October 6th, 1976.

**REGULATION TO AMEND ONTARIO REGULATION 376/71 MADE UNDER THE SUMMARY CONVICTIONS ACT**

1.—(1) Items 60, 61 and 62 of Schedule 5 to Ontario Regulation 376/71, as remade by section 2 of Ontario Regulation 333/73, are revoked and the following substituted therefor:

ITEM	COLUMN 1	COLUMN 2
60.	Drive without proper headlights—motor vehicle	section 37(1)
61.	Drive without proper rear light—motor vehicle	section 37(1)
62.	Drive without proper headlight—motorcycle	section 37(1a)
62a.	Drive without proper rear light—motorcycle	section 37(1a)
62b.	Drive without proper headlights—motorcycle with sidecar	section 37(1b)
62c.	Drive without proper rear light—motorcycle with sidecar	section 37(1b)

- (2) Items 126 and 127 of the said Schedule 5, as remade by section 2 of Ontario Regulation 333/73, are revoked and the following substituted therefor:

ITEM	COLUMN 1	COLUMN 2
126.	No muffler—motor vehicle	section 49(1)
127.	No muffler—motor assisted bicycle	section 49(1)
127a.	Improper muffler—motor vehicle	section 49(1)
127b.	Improper muffler—motor assisted bicycle	section 49(1)

- (3) Items 132 and 133 of the said Schedule 5, as remade by section 2 of Ontario Regulation 333/73, are revoked and the following substituted therefor:

ITEM	COLUMN 1	COLUMN 2
132.	No horn—motor vehicle	section 49(4)
133.	No horn—motor assisted bicycle	section 49(4)
133a.	No horn—bicycle	section 49(4)
133b.	Defective horn—motor vehicle	section 49(4)
133c.	Defective horn—motor assisted bicycle	section 49(4)
133d.	Defective horn—bicycle	section 49(4)

- (4) The said Schedule 5, as remade by section 2 of Ontario Regulation 333/73 and amended by section 1 of Ontario Regulation 9/76 and section 1 of Ontario Regulation 49/76, is further amended by adding thereto the following items:

ITEM	COLUMN 1	COLUMN 2
144a.	Operate vehicle—fail to display device	section 57a(1)
144b.	Permit operation of vehicle—fail to display device	section 57a(1)
144c.	Issue SSC not provided by Ministry	section 57b
144d.	Affix vehicle inspection sticker not provided by Ministry	section 57b

- (5) Items 147*b* to 147*j* of the said Schedule 5, as made by subsection 7 of section 1 of Ontario Regulation 9/76, are revoked and the following substituted therefor:

ITEM	COLUMN 1	COLUMN 2
147 <i>b</i> .	Unauthorized person issue SSC	section 58 <i>c</i> (1)
147 <i>c</i> .	Unauthorized person affix vehicle inspection sticker	section 58 <i>c</i> (1 <i>a</i> )
147 <i>d</i> .	Issue SSC without proper inspection	section 58 <i>c</i> (2)( <i>a</i> )
147 <i>e</i> .	Affix vehicle inspection sticker without proper inspection	section 58 <i>c</i> (2)( <i>a</i> )
147 <i>f</i> .	Issue SSC—vehicle not complying	section 58 <i>c</i> (2)( <i>a</i> )
147 <i>g</i> .	Affix vehicle inspection certificate—vehicle not complying	section 58 <i>c</i> (2)( <i>a</i> )
147 <i>h</i> .	SSC not made by inspection mechanic	section 58 <i>c</i> (2)( <i>b</i> )(i)
147 <i>i</i> .	Vehicle inspection record not made by inspection mechanic	section 58 <i>c</i> (2)( <i>b</i> )(i)
147 <i>j</i> .	SSC not countersigned	section 58 <i>c</i> (2)( <i>b</i> )(ii)
147 <i>k</i> .	Vehicle inspection record not countersigned	section 58 <i>c</i> (2)( <i>b</i> )(ii)
147 <i>l</i> .	Unlicensed inspection station	section 58 <i>d</i> (1)
147 <i>m</i> .	Corporation fail to notify change of officer or director	section 58 <i>d</i> (7)
147 <i>n</i> .	Unregistered mechanic certify SSC	section 58 <i>e</i> (1)
147 <i>o</i> .	Unregistered mechanic sign vehicle inspection record	section 58 <i>e</i> (1)
147 <i>p</i> .	Obstruct inspector	section 58 <i>k</i> (6)
147 <i>q</i> .	False statement in SSC	section 58 <i>l</i> (2)

- (6) The said Schedule 5 is further amended by renumbering items 161*a* to 161*l*, as made by section 1 of Ontario Regulation 49/76, as items 161*b* to 161*m*, respectively, and by adding thereto the following item:

ITEM	COLUMN 1	COLUMN 2
161 <i>a</i> .	Dealing with motor assisted bicycle—no document of compliance	section 63(1 <i>a</i> )

- (7) Item 196 of the said Schedule 5, as remade by section 2 of Ontario Regulation 333/73, is revoked and the following substituted therefor:

ITEM	COLUMN 1	COLUMN 2
196.	Overlength bus	section 70(7)

(8) Items 287 and 288, as remade by section 2 of Ontario Regulation 333/73, and items 288e and 288f, as made by subsection 10 of section 1 of Ontario Regulation 9/76, of the said Schedule 5 are revoked and the following substituted therefor:

ITEM	COLUMN 1	COLUMN 2
287. 288.	Pedestrian disobey don't walk or wait signal Pedestrian fail to proceed quickly across roadway  .	section 96(15)(b) section 96(15)(c)
288e. 288f.	Person in wheelchair disobey don't walk or wait signal Person in wheelchair fail to proceed quickly across roadway	section 96(15)(b) section 96(15)(c)

(9) The said Schedule 5 is further amended by adding thereto the following items:

ITEM	COLUMN 1	COLUMN 2
310a.	Disobey official sign  .	section 100a(1)
359c. 359d.	Stop school bus opposite loading zone Stop school bus at loading zone—not close to right curb	section 120(4a)(a) section 120(4a)(b)
359e.	Stop school bus at loading zone—not close to right edge of roadway  .	section 120(4a)(b)
360a. 360b. 360c. 360d.	Guard fail to properly display school crossing stop sign Fail to obey school crossing stop sign Improper use of school crossing stop sign Unauthorized person display school crossing stop sign	section 120a(2) section 120a(3) section 120a(4) section 120a(5)

2. Schedule 12 to the said Regulation, as remade by section 2 of Ontario Regulation 333/73 and amended by section 3 of Ontario Regulation 9/76, is further amended by adding thereto the following items:

ITEM	COLUMN 1	COLUMN 2
2da.	Plate not plainly visible on motor assisted bicycle  .	section 13(4)
25a.	Motor assisted bicycle handlebars more than 15 inches high	section 40(1)

3. Schedule 14 to the said Regulation, as remade by section 2 of Ontario Regulation 333/73 and amended by section 4 of Ontario Regulation 9/76, is revoked and the following substituted therefor:

**Schedule 14**

Ontario Regulation 702/75

under *The Highway Traffic Act*

ITEM	COLUMN 1	COLUMN 2
1.	Fail to display "school bus" sign	section 1(1)(a)
2.	Improper "school bus" sign	section 1(1)(a)
3.	Fail to display "do not pass when signals flashing" sign	section 1(1)(b)
4.	Improper "do not pass when signals flashing" sign	section 1(1)(b)
5.	Fail to have signal lights	section 1(1)(c)
6.	Improper signal lights	section 1(1)(c)
7.	Control device not accessible to driver	section 1(1)(c)3.
8.	Control device not equipped to signal driver	section 1(1)(c)3.
9.	Fail to conceal "school bus" sign	section 1(2)
10.	Sell new school bus not conforming to CSA standards	section 2
11.	Offer to sell new school bus not conforming to CSA standards	section 2
12.	Improper mirror	section 3(1)(a)
13.	No tire chains or snow tires	section 3(1)(b)
14.	Improper speedometer	section 3(1)(c)
15.	Inadequate body floor	section 3(1)(d)
16.	Fail to have 2 constant-speed windshield wipers	section 3(1)(e)
17.	Fail to have effective defrosting device	section 3(1)(e)
18.	Fail to have adequate interior lighting	section 3(1)(f)
19.	Fail to have interior lighted	section 3(1)(f)
20.	Fail to have axe or clawbar	section 3(1)(g)
21.	Axe or clawbar not securely mounted and accessible	section 3(1)(g)
22.	Fail to have adequate fire extinguisher	section 3(1)(g)
23.	Fire extinguisher not securely mounted and accessible	section 3(1)(g)
24.	Fail to have dependable tires	section 3(1)(h)
25.	Front tires rebuilt	section 3(1)(h)
26.	Fail to have emergency door or exit	section 3(1)(i)(i)
27.	Fail to have required pushout windows	section 3(1)(i)(ii)
28.	Fail to file evidence of mechanical fitness	section 3(1)(j)
29.	Fail to have pushout window in rear	section 3(2)
30.	Operate motor vehicle while under 21 years of age	section 4(a)
31.	Operate motor vehicle without chauffeur's licence	section 4(b)
32.	Operate motor vehicle without licence endorsed	section 4(c)

O. Reg. 812/76, s. 3.



4. Schedule 19 to the said Regulation, as remade by section 2 of Ontario Regulation 49/76, is amended by adding thereto the following items:

ITEM	COLUMN 1	COLUMN 2
6a.	Interdicted person keep or have liquor in possession	section 35(3)
6b.	Interdicted person keep or have liquor under control	section 35(3)
6c.	Interdicted person consume liquor	section 35(3)

5. The said Regulation is amended by adding thereto the following Schedule:

**Schedule 20**

Ontario Regulation 1008/75

under *The Liquor Licence Act, 1975*

ITEM	COLUMN 1	COLUMN 2
1.	Sell liquor not prescribed in the licence	section 5(1)(a)
2.	Keep for sale liquor not prescribed in the licence	section 5(1)(a)
3.	Serve liquor not prescribed in the licence	section 5(1)(a)
4.	Sell liquor not purchased from L.C.B.	section 5(1)(b)
5.	Keep for sale liquor not purchased from L.C.B.	section 5(1)(b)
6.	Serve liquor not purchased from L.C.B.	section 5(1)(b)
7.	Permit consumption by police officer while on duty	section 5(3)
8.	Permit gambling on licensed premises	section 5(4)
9.	Permit drunkenness on licensed premises	section 5(4)
10.	Permit disorderly conduct on licensed premises	section 5(4)
11.	Permit minor on licensed premises	section 5(5)
12.	Refuse police entry to licensed premises	section 5(8)
13.	Overcrowding licensed premises	section 5(12)
14.	Non-alcoholic beverages not available	section 5(14)
15.	Allowing person behind bar	section 5(15)
16.	Employ minor	section 5(17)
17.	Fail to operate during required hours	section 5(21)
18.	Hours of operator not posted	section 5(22)
19.	Permit entertainment on Sunday	section 5(23)
20.	Sell liquor—polls open	section 5(24)
21.	Serve liquor—polls open	section 5(24)
22.	Consume liquor—polls open	section 5(24)
23.	Operate other business from licensed premises	section 5(25)
24.	Permit the operation of other business from licensed premises	section 5(25)
25.	Improper records	section 5(31)
26.	Sell liquor outside prescribed hours	section 6(1)
27.	Serve liquor outside prescribed hours	section 6(1)
28.	Bring other liquor on licensed premises	section 6(10)
29.	Permit other liquor to be brought upon licensed premises	section 6(10)
30.	Permit liquor to be taken from licensed premises	section 6(11)
31.	Draft beer tap improperly labelled	section 6(15)
32.	Fail to remove signs of service and consumption	section 6(20)
33.	Fail to clear patrons	section 6(21)
34.	Excessive seats in outdoor area	section 25(5)

ITEM	COLUMN 1	COLUMN 2
35.	Entertainment in outdoor area causing disturbance	section 25(6)
36.	Prohibited gaming equipment on licensed premises	section 32(1)
37.	Sell liquor outside of hours specified in special occasion permit	section 33(5)
38.	Serve liquor outside of hours specified in special occasion permit	section 33(5)
39.	Fail to remove signs of service and consumption (special occasion permit)	section 33(5)
40.	Overcrowding (special occasion permit)	section 33(9)
41.	Inadequate security (special occasion permit)	section 33(10)
42.	Admit minors contrary to special occasion permit	section 33(11)
43.	Serve liquor not purchased from government store (special occasion permit)	section 33(12)
44.	Fail to ensure that special occasion permit posted	section 33(14)
45.	Fail to ensure that purchase permit posted	section 33(14)
46.	Serve liquor other than beer in a park (special occasion permit)	section 40(6)

O. Reg. 812/76, s. 5.

(9103)

43

**THE FAMILY BENEFITS ACT****O. Reg. 813/76.**

General.

Made—October 6th, 1976.

Filed—October 7th, 1976.

REGULATION TO AMEND  
REGULATION 287 OF  
REVISED REGULATIONS OF ONTARIO, 1970  
MADE UNDER  
THE FAMILY BENEFITS ACT

1. Section 13a of Regulation 287 of Revised Regulations of Ontario, 1970, as made by section 6 of Ontario Regulation 777/74, is amended by adding thereto the following subsections:

(2) For the purposes of subsection 3,

(a) "training allowance" means a training allowance payable under the *Adult Occupational Training Act* (Canada);

(b) "training program" means a program of training approved by the Director.

(3) Notwithstanding subsection 1 of section 10, where the amount of the allowance payable to a recipient who is a parent with a dependent child would be reduced to zero pursuant to section 12 by reason of income that includes income from a training allowance received by the parent enrolled in a training program for which he or she has

been approved by the Director, the amount of the allowance shall be continued at \$2.50 per month so long as the parent continues to be approved by the Director for the training program. O. Reg. 813/76, s. 1.

2. The said Regulation is amended by adding thereto the following section:

**24b.—(1)** For the purpose of this section, "training program" means a training program located in Ontario that has been approved for a specified number of trainees,

(a) jointly by the Department of Manpower and Immigration of the Government of Canada and the Ministry of Community and Social Services of the Government of Ontario; or

(b) by the Ministry of Community and Social Services where the training program is not available through the sponsorship of the Department of Manpower and Immigration,

as part of the Ministry of Community and Social Services' project for the training of recipients who are parents with dependent children.

(2) In addition to an allowance, a recipient who is a parent with a dependent child and who is enrolled in a training program for which he or she has been approved, subject to subsection 3, by the Director, may be paid an amount considered by the Director to be reasonable and necessary for any expenses determined by the Director to be necessary for the parent to take the program.

(3) The Director shall not approve a recipient under subsection 2 for enrollment in a training program in which there is already enrolled the maximum number of trainees for which the program has been approved under subsection 1.

(4) A payment under subsection 2 is a class of benefit other than an allowance. O. Reg. 813/76, s. 2.

3. This Regulation shall be deemed to have come into force on the 1st day of October, 1976.

(9104)

43



# Publications Under The Regulations Act

October 30th, 1976

## THE PARKWAY BELT PLANNING AND DEVELOPMENT ACT, 1973

O. Reg. 814/76.

County of Peel (now The Regional Municipality of Peel), Town of Mississauga (now City of Brampton).

Made—September 29th, 1976.

Filed—October 12th, 1976.

### REGULATION TO AMEND ONTARIO REGULATION 479/73 MADE UNDER THE PARKWAY BELT PLANNING AND DEVELOPMENT ACT, 1973

1. Paragraph i of section 2 of Ontario Regulation 479/73 is revoked and the following substituted therefor:

(i) Lots 12, 13, 14 and 15 in Concession I East of Hurontario Street excepting therefrom the following parcels of land:

- a. the south half of the west half of the said Lot 12 and the south quarter of the east half of that Lot,
- b. the north three-quarters of the west half of the said Lot 13,
- c. the west half of the said Lot 14, and
- d. the north half of the east quarter of the said Lot 15 and that part of the said Lot described as follows:

Premising that the northeasterly limit of that part of the King's Highway known as No. 10 as widened according to an Instrument registered in the Land Registry Office for the Registry Division of Peel (No. 43) as Number 186984 for Toronto Township has a bearing of north 44° 23' west and relating all bearings herein thereto;

Commencing at the most westerly angle of the said Lot 15;

Thence north 38° 29' east along the northwesterly limit of the said Lot a distance of 19.62 feet to the northeasterly limit of the said part of the King's Highway;

Thence south 44° 23' east along the said northeasterly limit 309.26 feet to an iron bar planted;

Thence north 40° 31' east 30.12 feet to an iron bar planted at the place of beginning;

Thence continuing north 40° 31' east 353.45 feet;

Thence south 44° 20' 40" east 116.17 feet to an iron tube planted;

Thence south 40° 37' 30" west 353.31 feet to the last-mentioned northeasterly limit;

Thence north 44° 23' west along the said northeasterly limit 115.49 feet to the place of beginning.

W. DARCY McKEOUGH  
*Treasurer of Ontario and  
Minister of Economics and  
Intergovernmental Affairs*

Dated at Toronto, this 29th day of September, 1976.

(9147)

44

## THE PROVINCIAL PARKS ACT

O. Reg. 815/76.

Designation of Parks.

Made—October 6th, 1976.

Filed—October 13th, 1976.

### REGULATION TO AMEND REGULATION 695 OF REVISED REGULATIONS OF ONTARIO, 1970 MADE UNDER THE PROVINCIAL PARKS ACT

1. Schedule 25 of Appendix B to Regulation 695 of Revised Regulations of Ontario, 1970 is revoked and the following substituted therefor:

## Schedule 25

SILVER LAKE PROVINCIAL CAMP AND  
PICNIC GROUNDS

In the Township of South Sherbrooke, in the County of Lanark, containing an area of 106.86 acres, more or less, described as follows:

Premising that the bearings hereinafter mentioned are astronomical and are referred to the northerly limit of the right of way of that part of the King's Highway known as No. 7 having a bearing of north 79° 30' 15" east as shown on Ministry of Transportation and Communications Plan P-1879-8.

Beginning at a point in the northerly limit of the right of way of that part of the King's Highway known as No. 7 distant 1011.01 feet measured south 79° 30' 15" west along that highway limit from its intersection with the easterly limit of Lot 10 in Concession IX; thence south 79° 30' 15" west along that highway limit 366.20 feet; thence in a southwesterly direction along that northerly limit on a curve to the left having a radius of 2914.79 feet, an arc distance of 371.16 feet, the chord equivalent being 370.92 feet measured south 75° 51' 22" west; thence north 18° 59' 15" west 125.63 feet; thence south 71° 00' 45" west 100 feet; thence south 18° 59' 15" east 100 feet; thence south 71° 00' 45" west 1050 feet, more or less, to the water's edge of Silver Lake; thence continuing south 71° 00' 45" west to a point distant 500 feet measured southwesterly from and perpendicularly to the water's edge of Silver Lake; thence in a northerly, northeasterly and easterly direction parallel to the said water's edge and 500 feet in perpendicular distance therefrom to a line drawn south 77° 40' west from a point distant 1304.31 feet measured south 50° 28' west from the northeasterly corner of that Lot 10; thence north 77° 40' east to that point distant 1304.31 feet measured south 50° 28' west from the northeasterly corner of that Lot 10; thence north 50° 28' east 300 feet, more or less, to the water's edge of Silver Lake; thence continuing north 50° 28' east 1004.31 feet, more or less, to the northeasterly corner of that Lot 10; thence southeasterly along the northeasterly limit of that lot 1770 feet, more or less, to the water's edge along the southerly bank of Silver Lake Creek; thence in a northwesterly direction along that bank to a line drawn north 10° 29' 45" west from a point hereinafter referred to as Point "A" a distant 210.00 feet measured north 79° 30' 15" east from a point distant 210.0 feet measured north 10° 29' 45" west from the place of beginning; thence south 10° 29' 45" east 814 feet, more or less, to the hereinbefore mentioned Point "A"; thence south 79° 30' 15" west 210.0 feet; thence south 10° 29' 45" east 210.0 feet, more or less, to the place of beginning. O. Reg. 815/76, s. 1.

(9148)

44

## THE PLANNING ACT

## O. Reg. 816/76.

Restricted Areas—All Lands within the Township of Sidney in the County of Hastings.

Made—October 13th, 1976.

Filed—October 13th, 1976.

REGULATION TO AMEND  
ONTARIO REGULATION 319/74  
MADE UNDER  
THE PLANNING ACT

1. Ontario Regulation 319/74 is amended by adding thereto the following section:

10. Notwithstanding any other provision of this Order, the land described in Schedule 5 may be used for the erection and use thereon of a lumber store and a related warehouse provided the total floor area does not exceed 17,000 square feet. O. Reg. 816/76, s. 1.

2. The said Regulation is further amended by adding thereto the following Schedule:

## Schedule 5

That parcel of land situate in the Township of Sidney in the County of Hastings, being composed of that part of Park lots 6 and 7 according to a Plan registered in the Land Registry Office for the Registry Division of Hastings (No. 21) as Number 111 and designated as Part 2 on a Plan deposited in the said Land Registry Office as Number 21R-2727. O. Reg. 816/76, s. 2.

G. M. FARROW  
*Executive Director,*  
*Plans Administration Division,*  
*Ministry of Housing*

Dated at Toronto, this 13th day of October, 1976.

(9149)

44

## THE PLANNING ACT

## O. Reg. 817/76.

Restricted Areas—County of Simcoe,  
Township of Vespra.

Made—October 13th, 1976.

Filed—October 14th, 1976.

REGULATION TO AMEND  
ONTARIO REGULATION 62/73  
MADE UNDER  
THE PLANNING ACT

1. Ontario Regulation 62/73 is amended by adding thereto the following section:

29. Notwithstanding any other provision of this Order, the land described in Schedule 17 may be used for the erection and use thereon of a building for the storage of lumber provided the total floor area of the building does not exceed 9,000 square feet. O. Reg. 817/76, s. 1.

2. The said Regulation is further amended by adding thereto the following Schedule:

#### Schedule 17

That parcel of land situate in the Township of Vespria in the County of Simcoe, being composed of that part of the east half of Lot 19 in Concession V more particularly described as follows:

Premising that the westerly limit of that part of the King's Highway known as Nos. 26 and 27 has an astronomic bearing of north 32° 07' 30" west as shown on a Plan deposited in the Land Registry Office for the Registry Division of Simcoe (No. 51) as Number 173;

Commencing at the northeasterly angle of the east half of the said Lot 19;

Thence south 58° 22' 30" west along the northerly limit of the said Lot 27 feet;

Thence south 58° 12' west along the northerly limit of the said Lot 31 feet to the westerly limit of the said part of the King's Highway;

Thence south 31° 42' east along the said westerly limit 0.24 feet;

Thence south 32° 07' 30" east along the said westerly limit 199.76 feet to a point;

Thence south 58° 11' west 402.88 feet to a point;

Thence south 31° 49' east 4 feet to the place of beginning of the lands herein described;

Thence continuing south 31° 49' east 116 feet to a point;

Thence south 58° 11' west 78 feet to a point;

Thence north 31° 49' west 116 feet to a point;

Thence north 58° 11' east 78 feet to the place of beginning. O. Reg. 817/76, s. 2.

G. M. FARROW  
Executive Director,  
Plans Administration Division,  
Ministry of Housing

Dated at Toronto, this 13th day of October, 1976.

#### THE PLANNING ACT

##### O. Reg. 818/76.

Restricted Areas—County of Haldimand (now The Regional Municipality of Haldimand-Norfolk), Township of Canborough (now Town of Dunnville).

Made—October 13th, 1976.

Filed—October 14th, 1976.

#### REGULATION TO AMEND ONTARIO REGULATION 279/73 MADE UNDER THE PLANNING ACT

1. Section 22 of Ontario Regulation 279/73, as remade by section 1 of Ontario Regulation 220/76, is revoked and the following substituted therefor:

22. Notwithstanding any other provision of this Order, each of the lands described in Schedules 6, 9, 13, 14, 15, 16 and 19 may be used for the erection and use thereon of a single-family dwelling and buildings and structures accessory thereto, provided the provisions of section 9 and the following requirements are met:

Minimum front yard	30 feet
Minimum side yards	15 feet
Minimum rear yard	25 feet
Maximum lot coverage	20 per cent
Maximum height of dwelling	two and one-half storeys
Maximum total floor area of dwelling	1,000 square feet

O. Reg. 818/76, s. 1.

2. The said Regulation is amended by adding thereto the following Schedule:

#### Schedule 19

That parcel of land situate in the former Township of Canborough, now in the Town of Dunnville in The Regional Municipality of Haldimand-Norfolk, being composed of that part of Lot 4 in the Indian Reserve more particularly described as follows:

Commencing at the intersection of the line between lots 3 and 4 in the Indian Reserve with the south-westerly limit of that part of the King's Highway known as No. 3 widened to 43 feet from its centre line as shown on a Plan deposited in the Land Registry Office for the Registry Division of Haldimand (No. 18) as Number 28964.

Thence south 28° 12' west along the said line between lots 3 and 4 a distance of 22.66 feet to the southwesterly limit of River Road;

Thence north 48° 45' 30" west along the said southwesterly limit 928.97 feet to an iron bar which is the place of beginning of the herein described parcel;

Thence north 48° 45' 30" west along the said southwesterly limit 196.20 feet to a standard iron bar marking an angle therein;

Thence north 49° 39' 30" west continuing along the said southwesterly limit 3.80 feet to an iron bar;

Thence south 47° 58' west 322.6 feet, more or less, to the water's edge of the Grand River;

Thence easterly along the said water's edge to a line drawn through the place of beginning on a course of south 47° 58' west;

Thence north 47° 58' east 435 feet to the place of beginning. O. Reg. 818/76, s. 2.

G. M. FARROW  
*Executive Director,  
Plans Administration Division,  
Ministry of Housing*

Dated at Toronto, this 13th day of October, 1976.

(9151) 44

**THE PLANNING ACT**

**O. Reg. 819/76.**

Restricted Areas—County of Haldimand (now The Regional Municipality of Haldimand-Norfolk), Township of Walpole (now City of Nanticoke).

Made—October 13th, 1976.

Filed—October 14th, 1976.

**REGULATION TO AMEND  
ONTARIO REGULATION 285/73  
MADE UNDER  
THE PLANNING ACT**

1. Ontario Regulation 285/73 is amended by adding thereto the following section:

33. Notwithstanding any other provision of this Order, the land described in Schedule 48 may be used for the erection and use thereon of a single-family dwelling and buildings and structures accessory thereto, provided the provisions of section 9 and the following requirements are met:

Minimum front yard	50 feet
Minimum side yards	15 feet
Minimum rear yard	35 feet
Minimum total floor area of dwelling	1,100 square feet
Maximum percentage of lot area occupied by dwelling	15 per cent
Maximum height of the building	two and one-half storeys

O. Reg. 819/76, s. 1.

2. The said Regulation is further amended by adding thereto the following Schedule:

**Schedule 48**

That parcel of land situate in the City of Nanticoke in The Regional Municipality of Haldimand-Norfolk, formerly in the Township of Walpole in the County of Haldimand, being composed of that part of the east half of Lot 6 in Concession XV more particularly described as follows:

Beginning at a place in the westerly limit of the road allowance between lots 6 and 7 in the said Concession distant northerly 440 feet from the intersection of the said westerly limit with the southerly limit of the said Lot 6;

Thence westerly parallel with the said southerly limit 175 feet to a point;

Thence northerly parallel with the westerly limit of the said road allowance 125 feet to a point;

Thence easterly parallel with the southerly limit of the said Lot 175 feet to the westerly limit of the said road allowance;

Thence southerly along the said westerly limit 125 feet to the place of beginning. O. Reg. 819/76, s. 2.

G. M. FARROW  
*Executive Director,  
Plans Administration Division,  
Ministry of Housing*

Dated at Toronto, this 13th day of October, 1976.

(9152) 44



**THE ONTARIO GUARANTEED ANNUAL INCOME ACT, 1974**

**O. Reg. 820/76.**

Guaranteed Income Limit.

Made—October 6th, 1976.

Filed—October 14th, 1976.

**REGULATION MADE UNDER THE ONTARIO GUARANTEED ANNUAL INCOME ACT, 1974**

**GUARANTEED INCOME LIMIT**

1. Commencing with the month of October, 1976, the guaranteed income limit is,

(a) in the case of a beneficiary who is described in any of subclauses i, ii, iv, v or vi of clause *d* of section 1 of the Act, or who is described in subclause iii of clause *d* of section 1 of the Act and is married to a spouse who is not entitled to receive a spouse's allowance authorized to be paid under Part II.1 of the *Old Age Security Act* (Canada), the amount of \$3,312.36;

(b) in the case of a beneficiary described in subclause iii of clause *d* of section 1 of the Act and who is married to a spouse who is entitled to receive a spouse's allowance authorized to be paid under Part II.1 of the *Old Age Security Act* (Canada), the amount of \$3,180.96;

(c) in the case of a beneficiary described in subclause vii of clause *d* of section 1 of the Act, the amount of \$6,624.72. O. Reg. 820/76, s. 1.

2. Ontario Regulation 585/76 is revoked.

3. This Regulation shall be deemed to have come into force on the 1st day of October, 1976.

(9153) 44

**THE GAME AND FISH ACT**

**O. Reg. 821/76.**

Furs.

Made—October 13th, 1976.

Filed—October 15th, 1976.

**REGULATION TO AMEND REGULATION 367 OF REVISED REGULATIONS OF ONTARIO, 1970 MADE UNDER THE GAME AND FISH ACT**

1. Subsection 1 of section 26 of Regulation 367 of Revised Regulations of Ontario, 1970, as

remade by section 1 of Ontario Regulation 768/75, is revoked and the following substituted therefor:

(1) The royalties for taking or shipping to a point outside Ontario any fur-bearing animal or its pelt or sending or having sent any fur-bearing animal or its pelt to a tanner or taxidermist to be tanned, plucked or treated in any way are as follows:

1. Beaver.....	\$ 1.05
2. Bobcat.....	5.15
3. Fisher.....	5.65
4. Fox (Arctic).....	1.65
5. Fox (Coloured).....	2.75
6. Lynx.....	11.60
7. Marten.....	.75
8. Mink.....	.60
9. Muskrat.....	.20
10. Otter.....	4.40
11. Raccoon.....	.95
12. Wolverine.....	9.25

O. Reg. 821/76, s. 1.

(9155) 44

**THE PLANNING ACT**

**O. Reg. 822/76.**

Restricted Areas—County of Norfolk (now The Regional Municipality of Haldimand-Norfolk), Township of Woodhouse (now City of Nanticoke).

Made—October 13th, 1976.

Filed—October 15th, 1976.

**REGULATION TO AMEND ONTARIO REGULATION 291/73 MADE UNDER THE PLANNING ACT**

1. Section 38 of Ontario Regulation 291/73, as remade by section 1 of Ontario Regulation 594/76, is revoked and the following substituted therefor:

38. Notwithstanding any other provision of this Order, the lands described in Schedules 36, 38, 41, 42, 43, 44, 45, 46, 47 and 49 may each be used for the erection and use thereon of a single-family dwelling and buildings and structures accessory

thereto, provided the requirements of section 9 and the following provisions are met:

Minimum front yard	50 feet
Minimum side yards	10 feet
Minimum rear yard	50 feet
Maximum area of lot to be covered by dwelling	15 per cent
Minimum total floor area for dwelling	1,100 square feet
Maximum height of dwelling	two and one-half storeys

O. Reg. 822/76, s. 1.

2. The said Regulation is amended by adding thereto the following section:

43. Notwithstanding any other provision of this Order, each parcel of land described in Schedule 50 may be used for a mushroom farm and for the erection and use thereon of a single-family dwelling and buildings and structures accessory thereto, provided the requirements of section 9 and the following provisions are met:

Minimum front yard	50 feet
Minimum side yards	10 feet
Minimum rear yard	50 feet
Maximum area of lot to be covered by dwelling	15 per cent
Minimum total floor area for dwelling	1,100 square feet
Maximum height of dwelling	two and one-half storeys

O. Reg. 822/76, s. 2.

3. The said Regulation is further amended by adding thereto the following Schedules:

**Schedule 49**

That parcel of land situate in the Town of Simcoe in The Regional Municipality of Haldimand-Norfolk, formerly in the Township of Woodhouse in the County of Norfolk, being composed of that part of Lot 3 in Concession III more particularly described as follows:

Premising the bearing of the westerly limit of the said Lot 3 to be north 15° 40' west and relating all bearings herein thereto;

Beginning at a place in the northerly limit of the said Lot 3 distant 20 feet measured on a course of north 75° 02' 30" east along the said northerly limit from the northwesterly angle of the said Lot;

Thence north 75° 02' 30" east along the said northerly limit 209.22 feet to a point;

Thence south 15° 40' east 209.22 feet to a point;

Thence south 75° 02' 30" west 209.22 feet to a point;

Thence north 15° 40' west along the easterly limit of a given road 209.22 feet to the place of beginning. O. Reg. 822/76, s. 3, *part*.

**Schedule 50**

Those parcels of land situate in the Town of Simcoe in The Regional Municipality of Haldimand-Norfolk, formerly in the Township of Woodhouse in the County of Norfolk, being composed of that part of the south half of Lot 1 in Concession III more particularly described as follows:

Premising that the westerly limit of the said Lot 1 has a bearing of north 15° 40' west and relating all bearings herein thereto;

**PARCEL 1**

Beginning at a place in the westerly boundary of the said Lot 1, 100 feet southerly from the northwesterly angle of the south half of the said Lot;

Thence north 78° 30' east 165.40 feet to a point;

Thence north 15° 40' west 100 feet to the boundary between the north and south halves of the said Lot;

Thence north 78° 30' east along the said boundary 1,234.2 feet, more or less, to a stake;

Thence south 15° 45' east 310.83 feet, more or less, to a stake;

Thence south 78° 30' west 1,399.83 feet to the westerly boundary of the said Lot;

Thence north 15° 40' west along the said westerly boundary 208.33 feet to the place of beginning.

**PARCEL 2**

Beginning at the northwesterly angle of the south half of the said Lot 1;

Thence easterly along the northerly boundary of the south half of the said Lot 165.40 feet to a point;

Thence south 15° 40' east 100 feet to a point;

Thence south 78° 30' west 165.40 feet to the westerly boundary of the said Lot;

Thence along the said westerly boundary north 15° 40' west 100 feet to the place of beginning.

Excepting from each parcel that part of the said Lot 1 conveyed to Her Majesty the Queen in right of the Province of Ontario represented by the Minister of Transportation and Communications designated as Parts 4 and 5 on a Plan deposited in the Land Registry Office for the Registry Division of Norfolk (No. 37) as Number 37R-85. O. Reg. 822/76, s. 3, *part*.

G. M. FARROW  
*Executive Director,*  
*Plans Administration Division,*  
*Ministry of Housing*

Dated at Toronto, this 13th day of October, 1976.

(9156)

44

### THE PLANNING ACT

#### O. Reg. 823/76.

Restricted Areas—County of Peterborough, Township of Cavan.  
Made—October 13th, 1976.  
Filed—October 15th, 1976.

#### REGULATION TO AMEND ONTARIO REGULATION 619/75 MADE UNDER THE PLANNING ACT

- Section 2 of Ontario Regulation 619/75 is revoked and the following substituted therefor:
- This Order applies to all lands within the Township of Cavan in the County of Peterborough except that parcel of land composed of that part of Lot 13 in Concession XIII, more particularly described as follows:

Premising that the easterly limit of County Road Number 10 has an astronomic bearing of north 18° 40' west and relating all bearings herein thereto;

Beginning at a survey monument in the easterly limit of the said County Road distant 350 feet measured on a course of south 18° 40' east from a survey monument distant 1,495.04 feet measured on a course of south 20° 00' 45" east from the northwesterly angle of the said Lot 13;

Thence north 71° 15' 55" east 249.19 feet to a survey monument;

Thence north 18° 40' 20" west 175.04 feet to a survey monument;

Thence north 71° 36' 15" east 689.76 feet to a survey monument;

Thence south 19° 03' 35" east 528 feet to a survey monument;

Thence south 71° 49' 40" west 693.25 feet to a survey monument;

Thence south 71° 19' 40" west 249.16 feet to the easterly limit of the said County Road;

Thence north 18° 40' west along the said easterly limit 340.94 feet to the place of beginning. O. Reg. 823/76, s. 1.

- The said Regulation is amended by adding thereto the following sections:

21. Notwithstanding any other provision of section 13, the land described in Schedule 34 may be used for agricultural uses and for the erection and use thereon of buildings and structures accessory thereto provided no habitable buildings are erected on the said land. O. Reg. 823/76, s. 2, *part*.

22. Notwithstanding any other provision of this Order, the land described in Schedule 35 may be used for the erection and use thereon of a single-family dwelling and buildings and structures accessory thereto provided the requirements of section 8 are met. O. Reg. 823/76, s. 2, *part*.

23. Notwithstanding any other provision of this Order, the land described in Schedule 36 may be used for the erection and use thereon of a single-family dwelling and buildings and structures accessory thereto provided the requirements of sections 6, 7 and 8 are met. O. Reg. 823/76, s. 2, *part*.

- The said Regulation is further amended by adding thereto the following Schedules:

#### Schedule 34

That parcel of land situate in the Township of Cavan in the County of Peterborough, being composed of that part of lots 9, 10 and 11 in Concession VIII designated as Lot 16 according to a Plan deposited in the Land Registry Office for the Registry Division of Durham East (No. 9) as Registrar's Compiled Plan Number 118. O. Reg. 823/76, s. 3, *part*.

#### Schedule 35

That parcel of land situate in the Township of Cavan in the County of Peterborough, being composed of that part of Lot 13 in Concession X designated as Part 1 on a Plan deposited in the Land Registry Office for the Registry Division of

Durham East (No. 9) as Number 9R-367. O. Reg. 823/76, s. 3, *part*.

**Schedule 36**

That parcel of land situate in the Township of Cavan in the County of Peterborough, being composed of that part of Lot 9 in Concession III, more particularly described as follows:

Commencing at an iron bar planted at the north-westerly angle of the said Lot 9;

Thence south 14° 54' west 160.10 feet to an iron bar;

Thence north 72° 17' east 6 feet to an iron bar;

Thence south 18° 12' east 1,052 feet to an iron bar;

Thence south 17° 31' 30" east 1,252 feet to an iron bar which is the place of beginning;

Thence north 74° 01' 30" east 909.50 feet to an iron bar in the westerly limit of a travelled road;

Thence south 15° 23' east along the said westerly limit 400 feet;

Thence south 74° 01' 30" west 913 feet to a fence;

Thence north 17° 31' 30" west 400 feet to the place of beginning. O. Reg. 823/76, s. 3, *part*.

G. M. FARROW  
Executive Director,  
Plans Administration Division,  
Ministry of Housing

Dated at Toronto, this 13th day of October, 1976.

(9157)

44

# Publications Under The Regulations Act

November 6th, 1976

## THE SUPERANNUATION ADJUSTMENT BENEFITS ACT, 1975

### O. Reg. 824/76.

Application of Act to the Public Service Superannuation Fund and Certain Contributors and Recipients.

Made—October 13th, 1976.

Filed—October 18th, 1976.

## REGULATION TO AMEND ONTARIO REGULATION 1006/75 MADE UNDER THE SUPERANNUATION ADJUSTMENT BENEFITS ACT, 1975

1. Section 1 of Ontario Regulation 1006/75, as amended by section 1 of Ontario Regulation 1014/75, is further amended,

(a) by adding thereto the following clause:

(bb) contributors to the Fund who are employees of Ontario Housing Corporation or of corporations incorporated as housing authorities under *The Housing Development Act*, other than contributors mentioned in clause *a*;

(b) by striking out "and" at the end of clause *c* and by adding "and" at the end of clause *d*; and

(c) by adding thereto the following clause:

(e) recipients who retire after the coming into force of clause *bb* if, at the time they retire, they were members of the group referred to in clause *bb*.

(9158)

45

## THE DENTURE THERAPISTS ACT, 1974

### O. Reg. 825/76.

General.

Made—August 12th, 1976.

Approved—September 29th, 1976.

Filed—October 18th, 1976.

## REGULATION TO AMEND ONTARIO REGULATION 42/75 MADE UNDER THE DENTURE THERAPISTS ACT, 1974

1. Subsection 3 of section 3 of Ontario Regulation 42/75 is revoked and the following substituted therefor:

(3) The annual fee payable by a licensee, except a provisional licensee, is \$125 and is due and payable on or before the anniversary date of the issuance of the licence. O. Reg. 825/76, s. 1.

GOVERNING BOARD OF DENTURE THERAPISTS:

BARRY LOWES  
*Chairman*

Dated at Toronto, this 12th day of August, 1976.

(9159)

45

## THE PLANNING ACT

### O. Reg. 826/76.

Restricted Areas—County of Simcoe,  
Township of Tay.

Made—October 15th, 1976.

Filed—October 18th, 1976.

## REGULATION TO AMEND ONTARIO REGULATION 108/75 MADE UNDER THE PLANNING ACT

1. Ontario Regulation 108/75 is amended by adding thereto the following sections:

45. Notwithstanding section 15, the land described in Schedule 19 may be used for the erection and use thereon of a single-family dwelling and buildings and structures accessory thereto, provided all other requirements of this Order are met. O. Reg. 826/76, s. 1, *part*.

46. Notwithstanding section 18, the land described in Schedule 20 may be used for the erection and use thereon of a single-family dwelling and buildings and structures accessory thereto, provided all other requirements of this Order are met. O. Reg. 826/76, s. 1, *part*.

47. Notwithstanding sections 14 and 15, the land described in Schedule 21 may be used for the erection and use thereon of a single-family dwelling and buildings and structures accessory thereto, provided all other requirements of this Order are met. O. Reg. 826/76, s. 1, *part*.

2. The said Regulation is further amended by adding thereto the following Schedules:

#### Schedule 19

That parcel of land situate in the Township of Tay in the County of Simcoe, being composed of that part of the east half of Lot 7 in Concession III, more particularly described as follows:

Beginning at the southeasterly angle of the said Lot 7;

Thence northerly along the easterly boundary of the said Lot 563 feet to a point;

Thence westerly and parallel with the southerly boundary of the said Lot 619 feet to a point;

Thence southerly and parallel with the easterly boundary of the said Lot 563 feet to the southerly boundary of the said Lot;

Thence easterly along the said southerly boundary 619 feet to the place of beginning. O. Reg. 826/76, s. 2, *part*.

#### Schedule 20

That parcel of land situate in the Township of Tay in the County of Simcoe, being composed of that part of the west half of Lot 4 in Concession XII, more particularly described as follows:

Beginning at the intersection of the northerly boundary of the said Lot 4 with the easterly boundary of that part of the King's Highway known as No. 12, the said point being on a course of north 58° 32' 15" east 21.09 feet from the northwesterly angle of the said Lot;

Thence north 58° 32' 15" east along the said northerly boundary 93.58 feet to the westerly boundary of the Canadian National Railway right-of-way;

Thence south 20° 27' 45" east and along the said westerly boundary 525.40 feet to the easterly boundary of the road allowance between concessions XI and XII;

Thence north 33° 04' 10" west along the easterly boundary of the said part of the King's Highway 97.86 feet to a point;

Thence northerly along the said easterly boundary 19.63 feet along a curve to the left having a radius of 2,914.79 feet, the chord equivalent being 19.63 feet on a course of north 26° 48' 10" west;

Thence continuing along the said easterly boundary 312.87 feet on a curve to the left having a radius of 2,914.79 feet, the chord equivalent being 312.72 feet on a course of north 29° 41' 15" west;

Thence north 32° 45' 45" west along the said easterly boundary 85.75 feet to the place of beginning. O. Reg. 826/76, s. 2, *part*.

#### Schedule 21

That parcel of land situate in the Township of Tay in the County of Simcoe, being composed of that part of Lot 44 according to a Plan registered in the Land Registry Office for the Registry Division of Simcoe (No. 51) as Number 69 for the said Township, more particularly described as follows:

Beginning at a place on the westerly boundary of the said Lot 44 distant 830 feet southerly from the northwesterly corner of the said Lot;

Thence easterly and parallel to the northerly boundary of the said Lot 232 feet to a point;

Thence southerly on a line parallel to the westerly boundary of the said Lot 232 feet to a point;

Thence westerly on a line parallel to the northerly boundary of the said Lot 232 feet to the westerly boundary of the said Lot;

Thence northerly 232 feet along the said westerly boundary to the place of beginning. O. Reg. 826/76, s. 2, *part*.

G. M. FARROW  
Executive Director,  
Plans Administration Division,  
Ministry of Housing

Dated at Toronto, this 15th day of October, 1976.

(9160)

45

#### THE PLANNING ACT

##### O. Reg. 827/76.

Restricted Areas—County of Peterborough, Township of Galway.

Made—October 15th, 1976.

Filed—October 18th, 1976.

#### REGULATION TO AMEND ONTARIO REGULATION 302/76 MADE UNDER THE PLANNING ACT

1. Ontario Regulation 302/76 is amended by adding thereto the following section:

17. Notwithstanding any other provision of this Order, the land described in Schedule 3 may be

used for the erection and use thereon of a seasonal recreational dwelling and buildings and structures accessory thereto provided the requirements of section 8 are met. O. Reg. 827/76, s. 1.

2. The said Regulation is further amended by adding thereto the following Schedule:

### Schedule 3

That parcel of land situate in the Township of Galway in the County of Peterborough, being composed of that part of Lot 8 according to a Plan registered in the Land Registry Office for the Registry Division of Peterborough (No. 45) as Number 7 more particularly described as follows:

Beginning at a place in the southeasterly limit of the said Lot 8 distant 90 feet measured south-westerly along the said southeasterly limit from the easterly angle of the said Lot;

Thence north 41° 11' 10" west 190 feet to the northwesterly limit of the said Lot;

Thence southwesterly along the said northwesterly limit 112 feet to the westerly angle of the said Lot;

Thence south 42° 56' east along the southwesterly limit of the said Lot 161.5 feet to the southerly angle of the said Lot;

Thence north 47° 04' east along the southeasterly limit of the said Lot 90 feet to the place of beginning. O. Reg. 827/76, s. 2.

G. M. FARROW  
*Executive Director,  
Plans Administration Division,  
Ministry of Housing*

Dated at Toronto, this 15th day of October, 1976.

(9161)

45

### THE EDUCATION ACT, 1974

#### O. Reg. 828/76.

District Combined Separate School Zones.  
Made—October 6th, 1976.  
Filed—October 18th, 1976.

### REGULATION TO AMEND REGULATION 798 OF REVISED REGULATIONS OF ONTARIO, 1970 MADE UNDER THE EDUCATION ACT, 1974

1. Paragraph 1 of Schedule 7 to Regulation 798 of Revised Regulations of Ontario, 1970 is revoked and the following substituted therefor:

1. In the Territorial District of Thunder Bay, being the Town of Geraldton, the townships of Beardmore and Longlac, the Geographic Township of Daley, and the Roman Catholic Separate School Zone No. 1, Theresa, in unsurveyed territory.

2. Subparagraph i of paragraph 1 of Schedule 10 to the said Regulation, as remade by section 2 of Ontario Regulation 743/73, is revoked and the following substituted therefor:

- i. Algoma, being the towns of Blind River and Elliot Lake, the Village of Iron Bridge, the Township of Day and Bright Additional, the Improvement District of the North Shore, the Geographic Township of Cobden and the portion of the Geographic Township of Striker not included in the Improvement District of the North Shore,

(9162)

45

### THE EDUCATION ACT, 1974

#### O. Reg. 829/76.

Ontario Teacher Education College.  
Made—September 27th, 1976.  
Approved—October 6th, 1976.  
Filed—October 18th, 1976.

### REGULATION TO AMEND ONTARIO REGULATION 920/75 MADE UNDER THE EDUCATION ACT, 1974

1. Section 5 of Ontario Regulation 920/75 is revoked and the following substituted therefor:
5. An applicant shall submit his application not later than the 1st day of April in the year in which he intends to enrol in the program. O. Reg. 829/76, s. 1.

2. Section 16 of the said Regulation, as amended by section 1 of Ontario Regulation 90/76, is revoked.

3. Subsection 1 of section 16a of the said Regulation, as made by section 2 of Ontario Regulation 90/76, is revoked and the following substituted therefor:

(1) An applicant shall submit to a principal of Ontario Teacher Education College, within twenty-one days after the date of his notice of acceptance into a program, a letter confirming his intention to enrol in the program and the sum of \$25, which shall constitute the registration portion of his tuition fee.

(1a) Where an applicant fails to submit within the period referred to in subsection 1 the items required thereby, the acceptance of the applicant into the program may be revoked. O. Reg. 829/76, s. 3.

- 4. Section 18 of the said Regulation, as amended by section 3 of Ontario Regulation 90/76, is revoked.
- 5. Subsection 1 of section 18a of the said Regulation, as made by section 4 of Ontario Regulation 90/76, is revoked.

THOMAS L. WELLS  
*Minister of Education*

Dated at Toronto, this 27th day of September, 1976.

(9163) 45

**THE EDUCATION ACT, 1974**

**O. Reg. 830/76.**  
Designation of School Divisions in Territorial Districts.  
Made—October 6th, 1976.  
Filed—October 18th, 1976.

**REGULATION TO AMEND  
REGULATION 793 OF  
REVISED REGULATIONS OF ONTARIO, 1970  
MADE UNDER  
THE EDUCATION ACT, 1974**

- 1. Subparagraphs i and iii of paragraph 1 of Schedule 4 to Regulation 793 of Revised Regulations of Ontario, 1970, as remade by section 3 of Ontario Regulation 354/72, are revoked and the following substituted therefor:
  - i. the towns of Blind River and Elliot Lake,
  - iii. the townships of Day and Bright Additional, and Thompson,
- 2. Subparagraphs ii, iii and iv of paragraph 1 of Schedule 23 to the said Regulation, as remade by section 12 of Ontario Regulation 354/72, are revoked and the following substituted therefor:
  - ii. the townships of Beardmore and Longlac,
  - iii. the geographic townships of Ashmore, Errington, Houck, Leduc and Oakes.

(9164) 45

**THE EDUCATION ACT, 1974**

**O. Reg. 831/76.**  
Textbooks.  
Made—September 27th, 1976.  
Approved—October 6th, 1976.  
Filed—October 18th, 1976.

**REGULATION TO AMEND ONTARIO REGULATION 258/75  
MADE UNDER THE EDUCATION ACT, 1974**

- 1. Schedule 1 to Ontario Regulation 258/75, as remade by section 2 of Ontario Regulation 380/76 and amended by section 1 of Ontario Regulation 513/76, is further amended by adding thereto the following items:

243.	First Prize for Mr. Mugs	Ginn
244.	Flights Near and Far, rev. ed.	Holt
245.	Wings of Wonder, rev. ed.	Holt

- 2. Schedule 2 to the said Regulation, as remade by section 3 of Ontario Regulation 380/76 and amended by section 2 of Ontario Regulation 513/76, is further amended by adding thereto the following items:

469.	ZAP: Eating, rev. ed.	Fitzhenry & Whiteside
470.	Fort Albany Reserve	Fitzhenry & Whiteside
471.	The Macmillan School Atlas: New Metric Edition	Macmillan



3. Schedule 3 to the said Regulation, as remade by section 4 of Ontario Regulation 380/76 and amended by section 3 of Ontario Regulation 513/76, is further amended by adding thereto the following items:

855.	Basic Applied Typewriting	Pitman
856.	Shopping Sense	McGraw-Hill Ryerson
857.	ZAP: Eating, rev. ed.	Fitzhenry & Whiteside
858.	Explorons! Livre de l'élève	Copp Clark
859.	Explorons! Livret d'exercices	Copp Clark
860.	Canada: A New Geography (Revised), (SI metric)	Holt
861.	The Macmillan School Atlas: New Metric Edition	Macmillan
862.	Southern Continents: A Study in Contrasts, rev. ed.	McGraw-Hill Ryerson
863.	Tapestry of Eurasia	McGraw-Hill Ryerson
864.	Alexander Mackenzie	Fitzhenry & Whiteside
865.	Canadian Studies: Self and Society	Wiley
866.	Canadians All: Portraits of Our People	Methuen
867.	Forging a Destiny: Canada Since 1945	Gage
868.	Issues in Cultural Diversity	O.I.S.E.
869.	Life in New France	Fitzhenry & Whiteside
870.	Poundmaker	Fitzhenry & Whiteside
871.	They Shared to Survive: The Native Peoples of Canada	Macmillan
872.	William Van Horne	Fitzhenry & Whiteside
873.	Try This On For Size!	Copp Clark
874.	Holt Mathematics 1	Holt
875.	German Today: One, rev. ed.	Houghton Mifflin
876.	Español: Comencemos, 2nd ed.	McGraw-Hill Ryerson
877.	Español: Sigamos, 2nd ed.	McGraw-Hill Ryerson
878.	Physical Science: Interaction of Matter and Energy	Heath
879.	Weather and Climate, (SI metric)	Holt

4. Schedule 4 to the said Regulation, as remade by section 5 of Ontario Regulation 380/76 and amended by section 4 of Ontario Regulation 513/76, is further amended by adding thereto the following items:

527.	Accounting: A Systems Approach	McGraw-Hill Ryerson
528.	Accounting 1, 2nd ed.	Prentice Hall
529.	Les fondements de la comptabilité, tome 3	Beauchemin
530.	Office Procedures: A Project Approach	McGraw-Hill Ryerson
531.	Office Procedures in Action	McGraw-Hill Ryerson
532.	Informatics: An Introduction to Data Processing	Pitman
533.	Advertising at Work . . . In the Modern Marketplace	McGraw-Hill Ryerson
534.	The First Civilizers: From Cave to City	McGraw-Hill Ryerson
535.	The First Warriors: From Kingdom to Empire	McGraw-Hill Ryerson
536.	Penelope's Web	Oxford
537.	Issues in Cultural Diversity	O.I.S.E.
538.	Applied Mathematics for Today: Intermediate	McGraw-Hill Ryerson
539.	German Today: One, rev. ed.	Houghton Mifflin
540.	German Today: Two, rev. ed.	Houghton Mifflin
541.	Chemistry Today	Prentice Hall
542.	Proton Chemistry: The Reactions of Acids and Bases	Wiley
543.	Energy and the Conservation Laws, (SI metric)	Holt
544.	Motion in the Heavens, (SI metric)	Holt
545.	The Nature of Light and Sound, (SI metric)	Holt
546.	What's Urban Geography?	Gage

THOMAS L. WELLS  
*Minister of Education*

Dated at Toronto, this 27th day of September, 1976.

**THE HEALTH INSURANCE ACT, 1972**

**O. Reg. 832/76.**

General.

Made—October 6th, 1976.

Filed—October 18th, 1976.

REGULATION TO AMEND  
ONTARIO REGULATION 323/72  
MADE UNDER

THE HEALTH INSURANCE ACT, 1972

1.—(1) Clause *d* of subsection 1 of section 41 of Ontario Regulation 323/72, as made by section 1 of Ontario Regulation 241/73, is revoked and the following substituted therefor:

(*d*) "extended care services" means,

- (i) standard ward accommodation, meals including special and therapeutic diets, and laundry, including machine washing and drying of personal clothing,
- (ii) skilled nursing and personal care given by or under the supervision of a registered nurse or registered nursing assistant under the direction of a physician,
- (iii) the provision of routine medical supplies, including wheelchairs and geriatric chairs,
- (iv) the provision of personal hygiene supplies,
- (v) the provision of personal grooming supplies and services,

in an extended care unit, or

- (vi) accommodation which is being held for a person in an extended care unit for fourteen days or less in any calendar year where the person is absent temporarily on a leave of absence ordered by a physician. O. Reg. 241/73, s. 1, *part*; O. Reg. 359/75, s. 2 (1); O. Reg. 832/76, s. 1 (1).

(2) Subsection 4 of the said section 41 is revoked and the following substituted therefor:

(4) It is a condition of payment for insured services prescribed under this section that,

- (a) except in the case of a person who receives benefits under *The General Welfare Assistance Act* or *The Family Benefits Act*

while receiving the insured services, the recipient of the insured services has been ordinarily resident in Ontario during the twelve months immediately preceding his application for the extended care services;

(b) a duly completed application in Form 1 on behalf of the recipient of the insured services has been delivered to the General Manager;

(c) the extended care services received by the person are medically necessary;

(d) where the insured services are received by a person after the end of the month in which the person attained the age of sixteen years, the person has paid or has paid on his behalf the co-payment prescribed by this section; and

(e) where a recipient of extended care services is on a leave of absence within the meaning of clause *d* of subsection 1 of section 41,

- (i) an order for the leave of absence has been signed by or on behalf of a physician,

- (ii) the recipient is not an in-patient in a hospital within the meaning of clause *e* of section 1 of this Regulation or subsection 1 of section 52 of the Act, or a recipient of extended care services in any other extended care unit, and

- (iii) the accommodation being held for him is not occupied by any other person. O. Reg. 832/76, s. 1 (2).

(9166)

45

**THE NURSING HOMES ACT, 1972**

**O. Reg. 833/76.**

General.

Made—October 6th, 1976.

Filed—October 18th, 1976.

REGULATION TO AMEND  
ONTARIO REGULATION 196/72  
MADE UNDER  
THE NURSING HOMES ACT, 1972

1. Section 1 of Ontario Regulation 196/72 is amended by adding thereto the following paragraph:

13a. "leave of absence" means a leave of absence from an extended care unit taken by an extended care resident on the order of a physician for a period of two weeks



**THE CHILDREN'S MENTAL HEALTH CENTRES ACT**

**O. Reg. 835/76.**

Application of Act.

Made—October 6th, 1976.

Filed—October 18th, 1976.

REGULATION TO AMEND ONTARIO REGULATION 32/71  
MADE UNDER  
THE CHILDREN'S MENTAL HEALTH CENTRES ACT

1. Section 1 of Ontario Regulation 32/71, as remade by section 1 of Ontario Regulation 389/76 and amended by Ontario Regulations 484/76, 580/76, 581/76, 726/76 and 727/76, is further amended by adding thereto the following item:

20a. London

London Family Court Clinic

(9169)

45

**THE ENVIRONMENTAL ASSESSMENT  
ACT, 1975**

**O. Reg. 836/76.**

General.

Made—October 13th, 1976.

Filed—October 19th, 1976.

REGULATION MADE UNDER  
THE ENVIRONMENTAL ASSESSMENT  
ACT, 1975

GENERAL

1. In this Regulation,

- (a) "development corporation" means a corporation under *The Development Corporations Act, 1973*;
- (b) "operating" includes maintaining and repairing and any activities for operating, maintaining and repairing, and "operation" has a corresponding meaning. O. Reg. 836/76, s. 1.

2.—(1) All environmental assessments shall be submitted with a summary in Form 1.

(2) Written submissions and requirements for hearings made or given pursuant to subsection 2 of section 7 of the Act may be made in accordance with Form 2.

(3) Written submissions and requirements for hearings made or given pursuant to subsection 1 of section 10 of the Act or subsection 1 of section 12 of the Act may be made in accordance with Form 3.

(4) A requirement for a hearing given pursuant to section 13 of the Act may be made in accordance with Form 4. O. Reg. 836/76, s. 2.

3. The following bodies are defined as public bodies:

1. Algonquin Forestry Authority.
2. Authorities within the meaning of *The Conservation Authorities Act*.
3. Colleges, universities and other bodies, except the Royal Ontario Museum and municipalities, to which *The Ontario Universities Capital Aid Corporation Act* applies.
4. Development corporations.
5. Ontario Energy Corporation.
6. Ontario Hydro.
7. Ontario Northland Transportation Commission.
8. Ontario Telephone Development Corporation.
9. Ontario Transportation Development Corporation.
10. Toronto Area Transit Operating Authority.
11. Urban Transportation Development Corporation. O. Reg. 836/76, s. 3.

4.—(1) An undertaking, whether constructed or commenced before or after the coming into force of the Act, for the construction or commencement

of which the approval of the Minister to proceed was not required is exempt with respect to its operation and retirement from the provision of subsection 1 of section 5 of the Act requiring the proponent not to proceed with the undertaking and from the provisions of subsection 1 of section 6 of the Act.

(2) A proponent of an undertaking of a type referred to in subsection 1 is exempt from the provisions of section 40 of the Act with respect to the requirement of submitting an environmental assessment to the Minister with respect to the operation or retirement of the undertaking. O. Reg. 836/76, s. 4.

5. All undertakings and classes of undertakings by a municipality or municipalities, except any body listed in section 3 which may be found to be a local board as defined in *The Municipal Affairs Act* or a board, commission or other local authority exercising power with respect to municipal affairs, are exempt from the provisions of the Act until thirty days after an order under section 30 of the Act is made with respect to municipalities other than an order with respect to a joint undertaking by a municipality with the Crown or a public body or an undertaking by a body not exempted by this section. O. Reg. 836/76, s. 5.

6.—(1) All undertakings and classes of undertakings by or on behalf of Her Majesty in right of Ontario and carried out by,

- (a) the Minister of Revenue;
- (b) the Minister of Labour;
- (c) the Minister of Correctional Services;
- (d) the Attorney General;
- (e) the Minister of Colleges and Universities;
- (f) the Solicitor General;
- (g) the Minister of Community and Social Services;
- (h) the Minister of Consumer and Commercial Relations;
- (i) the Minister of Education; and
- (j) the Minister of Health,

are exempt from the provisions of the Act.

(2) All undertakings and classes of undertakings by or on behalf of Her Majesty in right of Ontario and carried out by an agent of Her Majesty in right of Ontario who is not,

- (a) a Minister of the Crown;
- (b) acting on behalf of a Minister of the Crown; or
- (c) defined as a public body,

are exempt from the provisions of the Act.

(3) All undertakings and classes of undertakings by or on behalf of Her Majesty in right of Ontario and carried out by,

- (a) the Minister of Housing;
- (b) the Treasurer of Ontario and Minister of Economics and Intergovernmental Affairs;
- (c) the Minister of Culture and Recreation; or
- (d) the Minister of Agriculture and Food,

are exempt from the provisions of the Act until the 1st day of January, 1977. O. Reg. 836/76, s. 6.

7. Notwithstanding section 6, an undertaking that is being carried out by the Minister of Government Services on behalf of or at the request of,

- (a) a Minister of the Crown named in section 6; or
- (b) an agent of the Crown exempted by section 6,

that would be subject to the Act but for section 6 is not exempt from the Act. O. Reg. 836/76, s. 7.

8.—(1) Undertakings and classes of undertakings by an authority within the meaning of *The Conservation Authorities Act* are exempt from the provisions of the Act until the 1st day of July, 1977.

(2) Notwithstanding subsection 1, the activities by the Grand River Conservation Authority consisting of the planning, designing, providing, constructing, operating or retiring of water control facilities for which Grand River Conservation Authority General Membership Resolution Number 32-75 requires an Environmental Impact Assessment be carried out are designated as undertakings to which the Act applies. O. Reg. 836/76, s. 8.

9. The undertaking of making a loan, giving a grant, giving a guarantee of debts or issuing or granting a licence, permit, approval, permission or consent is exempt from the provisions of subsection 1 of section 5 of the Act. O. Reg. 836/76, s. 9.

10. Paragraph 11 of section 3 comes into force on the 1st day of January, 1977. O. Reg. 836/76, s. 10.

Form 1

The Environmental Assessment Act, 1975

SUMMARY FORM FOR AN ENVIRONMENTAL ASSESSMENT SUBMISSION

Re: An Environmental Assessment received from.....  
(name of proponent)

for ..... to be located in .....  
(title of Undertaking) (location(s) of undertaking)

Environmental Assessment Number ..... (Number to be issued by the Ministry of the Environment)

For the public benefit, in a resume of an Environmental Assessment, the following headings should be expanded upon and cross-indexed to the Environmental Assessment where applicable. Additional headings can be used and any inapplicable headings deleted.

RESUME:

1. Purpose of the Undertaking.
2. Description of the Undertaking.
3. Justification of the need for the Undertaking.
4. Description of possible alternatives to the Undertaking.
5. Alternative implementation methods for both the Undertaking and the alternatives to it.
6. Geographic areas/boundaries within which the Undertaking will be executed, and the same for the alternatives. Included should be a well marked, legible map. (This may be a 1:50,000 scale topographic map, plus a smaller simplified one for publication purposes).
7. The environment affected or possibly affected, either directly or indirectly for the areas mentioned in item 5. This would include the actual effects or possible effects of the various methods of carrying out the Undertaking and the alternatives, and may be explained on a map.
8. Remedial measures for any adverse effects mentioned in item 7.
9. Advantages and disadvantages to the environment of the Undertaking and the alternatives.
10. All studies and reports done in connection with the Undertaking or matters related to the Undertaking, under the control of the Proponent: *list studies and reports.*
11. All studies and reports done in connection with the Undertaking or matters related to the Undertaking of which the Proponent is aware which are not under the control of the Proponent: *list studies and reports.*

ADDITIONAL INFORMATION:

Additional information, if any, may include such things as:

- agencies or authorities contacted,*
- lists of public meetings affecting any decision relating to the Undertaking,*
- etc.*

WORDS IN ITALICS, OTHER THAN NAMES OF FORMS OR THE ACT, MAY BE OMITTED.

O. Reg. 836/76, Form 1.

Form 2

The Environmental Assessment Act, 1975

SUBMISSION AND NOTICE REQUIRING A HEARING (SECTION 7 (2) )

RE: An Environmental Assessment received from:

.....  
(name of proponent)

for .....  
(title of Undertaking)

(in/at) .....  
(location(s) of Undertaking)

Environmental Assessment Number .....

TO: The Minister of the Environment

.....  
(address)

FROM: .....  
(name of submitter)

.....  
(address)

.....  
(telephone number)

DATE: .....

SUBMISSION

(a) I make the (following/attached) submission relating to the Undertaking, the Environmental Assessment and the Review thereof:

*(Submission may follow at this point or may be a separate attachment. List any attachments).*

*And, if a hearing is required:*

HEARING

(b) I require a hearing by the Environmental Assessment Board with respect to the Undertaking, the Environmental Assessment and the Review thereof.

*(NOTE: There is provision in the Act in S.12(2)(b) for the Minister to disapprove of a hearing requirement).*

.....  
(signature of submitter)

WORDS IN ITALICS, OTHER THAN NAMES OF FORMS OR THE ACT, MAY BE OMITTED.

O. Reg. 836/76, Form 2.

Form 3

The Environmental Assessment Act, 1975

SUBMISSION (SECTION 10) AND NOTICE REQUIRING A HEARING (SECTION 12(1))

RE: An Environmental Assessment received from:

.....  
(name of proponent)

for .....  
(title of Undertaking)

(in/at) .....  
(location(s) of Undertaking)

Environmental Assessment Number .....

TO: The Minister of the Environment

.....  
(address)

FROM: .....  
(name of submitter)

.....  
(address)

.....  
(telephone number)

DATE: .....

Having previously made a written submission under S.7(2) of the Act on.....  
(date)

with regard to the above Undertaking, the Environmental Assessment and the Review thereof,

*If a submission is made:*

SUBMISSION

(a) I make the (following/attached) submission relating to the proposed amendments to the Environmental Assessment:

*(Submission may follow at this point or may be a separate attachment. List any attachments).*

*And, if a hearing is required, include:*

HEARING

(b) I require a hearing by the Environmental Assessment Board on the acceptance or amendment and acceptance of the Environmental Assessment, and whether approval to proceed with the undertaking should or should not be given or should be given subject to specified conditions.

(NOTE: *There is provision in S.12(2)(b) of the Act for the Minister to disapprove of a hearing requirement).*

.....  
(signature of submitter)

WORDS IN ITALICS, OTHER THAN NAMES OF FORMS OR THE ACT, MAY BE OMITTED.



Form 4

The Environmental Assessment Act, 1975

NOTICE REQUIRING A HEARING (SECTION 13)

RE: An Environmental Assessment received from:

.....  
(name of proponent)

for .....  
(title of Undertaking)

(in/at) .....  
(location(s) of Undertaking)

Environmental Assessment Number.....

TO: The Minister of the Environment

.....  
(address)

FROM: .....  
(name of submitter)

.....  
(address)

.....  
(telephone number)

DATE: .....

HEARING

Having previously made a written submission under S.7(2) of the Act on.....  
(date)

with regard to the above Undertaking, the Environmental Assessment and the Review thereof, I now require a hearing by the Environmental Assessment Board on whether approval to proceed with the Undertaking should or should not be given, or should be given subject to specified conditions.

(NOTE: *There is provision in S.13 of the Act for the Minister to disapprove of a hearing requirement.*)

.....  
(signature of submitter)

WORDS IN ITALICS, OTHER THAN NAMES OF FORMS OR THE ACT, MAY BE OMITTED.

O. Reg. 836/76, Form 4.

(9187)

45

NOTE:

Exemption orders pertaining to The Environmental Assessment Act, 1975 and Regulation will be published in the November 13th, 1976 Issue.

(9232)

45

THE PLANNING ACT

O. Reg. 837/76.

Order made under Section 29a of The Planning Act.

Made—October 15th, 1976.

Filed—October 20th, 1976.

REGULATION MADE UNDER THE PLANNING ACT

ORDER MADE UNDER SECTION 29a OF THE PLANNING ACT

1. A contravention, before the 19th day of March, 1973, of section 29 of The Planning Act or a predecessor thereof or of a by-law passed under a predecessor of the said section or of an Order made under clause b of subsection 1 of section 27, as it existed on the 25th day of June, 1970, of The Planning Act, being chapter 296 of the Revised Statutes of Ontario, 1960, or a predecessor thereof does not have and shall be deemed never to have had the effect of preventing the conveyance or creation of any interest in the following parcel of land:

That parcel of land situate in the Township of Bentinck in the County of Grey composed of part of Lot 15 in Concession VII more particularly described as follows:

Beginning at a place in the easterly limit of the said Lot 15 distant 630 feet measured south 11° 34' 20" east along the said easterly limit from the northeasterly angle of the said Lot;

Thence south 77° 17' 30" west 1,314.21 feet to the westerly limit of the said Lot;

Thence southerly along the said westerly limit 195.14 feet to a point;

Thence north 77° 17' 30" east 660.04 feet to a point;

Thence northerly parallel with the said easterly limit 45.16 feet to a point;

Thence north 77° 17' 30" east 652.36 feet to the said easterly limit;

Thence northerly along the said easterly limit 150 feet to the place of beginning. O. Reg. 837/76, s. 1.

JOHN R. RHODES Minister of Housing

Dated at Toronto, this 15th day of October, 1976.

(9188)

45

THE PLANNING ACT

O. Reg. 838/76.

Order made under Section 29a of The Planning Act.

Made—October 15th, 1976.

Filed—October 20th, 1976.

REGULATION MADE UNDER THE PLANNING ACT

ORDER MADE UNDER SECTION 29a OF THE PLANNING ACT

1. A contravention, before the 19th day of March, 1973, of section 29 of The Planning Act or a predecessor thereof or of a by-law passed under a predecessor of the said section or of an Order made under clause b of subsection 1 of section 27, as it existed on the 25th day of June, 1970, of The Planning Act, being chapter 296 of the Revised Statutes of Ontario, 1960, or a predecessor thereof does not have and shall be deemed never to have had the effect of preventing the conveyance or creation of any interest in the following parcel of land:

That parcel of land situate in the Township of Nottawasaga in the County of Simcoe and being composed of Lot 52 as shown on an Inspector's Compiled Plan registered in the Land Registry Office for the Registry Division of Simcoe (No. 51) as Number 1118. O. Reg. 838/76, s. 1.

JOHN R. RHODES Minister of Housing

Dated at Toronto, this 15th day of October, 1976.

(9189)

45

THE PLANNING ACT

O. Reg. 839/76.

Order made under Section 29a of The Planning Act.

Made—October 15th, 1976.

Filed—October 20th, 1976.

REGULATION MADE UNDER THE PLANNING ACT

ORDER MADE UNDER SECTION 29a OF THE PLANNING ACT

1. A contravention, before the 19th day of March, 1973, of section 29 of The Planning Act or a predecessor thereof or of a by-law passed under a

predecessor of the said section or of an Order made under clause *b* of subsection 1 of section 27, as it existed on the 25th day of June, 1970, of *The Planning Act*, being chapter 296 of the Revised Statutes of Ontario, 1960, or a predecessor thereof does not have and shall be deemed never to have had the effect of preventing the conveyance or creation of any interest in the following parcel of land:

That parcel of land situate in the Town of Wasaga Beach in the County of Simcoe composed of part of the road between Block "A" and Lot 4 in Concession XVI of the said Town and part of said Lot 4 which parts may be more particularly described as follows:

Commencing at the northwesterly angle of Lot "H" according to a plan registered in the Land Registry Office for the Registry Division of Simcoe (No. 51) as Number 705;

Thence easterly along the northerly boundary of the said Lot "H" and the easterly production thereof 100 feet to the place of beginning;

Thence continuing easterly along the easterly production of the said northerly boundary 75 feet;

Thence southerly parallel with the westerly boundary of the said Lot 60 feet;

Thence westerly parallel with the northerly limit of the said Lot 75 feet;

Thence northerly parallel to the westerly boundary of the said Lot 60 feet to the place of beginning. O. Reg. 839/76, s. 1.

JOHN R. RHODES  
*Minister of Housing*

Dated at Toronto, this 15th day of October, 1976.

(9190) 45

### THE PLANNING ACT

#### O. Reg. 840/76.

Order made under Section 29a of  
The Planning Act.  
Made—October 15th, 1976.  
Filed—October 20th, 1976.

### REGULATION MADE UNDER THE PLANNING ACT

#### ORDER MADE UNDER SECTION 29a OF THE PLANNING ACT

1. A contravention, before the 19th day of March, 1973, of section 29 of *The Planning Act* or a predecessor thereof or of a by-law passed under a predecessor of the said section or of an Order made

under clause *b* of subsection 1 of section 27, as it existed on the 25th day of June, 1970, of *The Planning Act*, being chapter 296 of the Revised Statutes of Ontario, 1960, or a predecessor thereof does not have and shall be deemed never to have had the effect of preventing the conveyance or creation of any interest in the following parcel of land:

That parcel of land situate in the Town of Wasaga Beach in the County of Simcoe designated as Part 20 on a plan deposited in the Land Registry Office for the Registry Division of Simcoe (No. 51) as Number R-984. O. Reg. 840/76, s. 1.

JOHN R. RHODES  
*Minister of Housing*

Dated at Toronto, this 15th day of October, 1976.

(9191) 45

### THE PLANNING ACT

#### O. Reg. 841/76.

Restricted Areas—County of Kent,  
Township of Chatham.  
Made—October 19th, 1976.  
Filed—October 21st, 1976.

### REGULATION TO AMEND ONTARIO REGULATION 10/73 MADE UNDER THE PLANNING ACT

1. Ontario Regulation 10/73 is amended by adding thereto the following section:

39. Notwithstanding any other provision of this Order, the land described in Schedule 34 may be used for the erection and use thereon of four grain storage tanks. O. Reg. 841/76, s. 1.

2. The said Regulation is further amended by adding thereto the following Schedule:

#### Schedule 34

That parcel of land situate in the Township of Chatham in the County of Kent, being composed of that part of Lot 27 in Concession 1 in the Township of Chatham Gore shown as Part 1 on a Plan deposited in the Land Registry Office for the Registry Division of Kent (No. 24) as Number 24R-1459. O. Reg. 841/76, s. 2.

G. M. FARROW  
*Executive Director,  
Plans Administration Division,  
Ministry of Housing*

Dated at Toronto, this 19th day of October, 1976.

(9204) 45

### THE PLANNING ACT

#### O. Reg. 842/76.

Restricted Areas—County of Haldimand (now The Regional Municipality of Haldimand-Norfolk), Township of South Cayuga (now Town of Haldimand).

Made—October 19th, 1976.

Filed—October 21st, 1976.

### REGULATION TO AMEND ONTARIO REGULATION 284/73 MADE UNDER THE PLANNING ACT

1. Ontario Regulation 284/73 is amended by adding thereto the following section:

31. Notwithstanding any other provision of this Order, the land described in Schedule 17 may be used for the erection and use thereon of a single-family dwelling and buildings and structures accessory thereto, provided the following requirements are met:

Minimum front yard	25 feet
Minimum side yards	25 feet
Minimum rear yard	10 feet
Maximum area of lot to be occupied by dwelling	15 per cent
Maximum height of dwelling	two and one-half storeys

O. Reg. 842/76, s. 1.

2. The said Regulation is further amended by adding thereto the following Schedule:

#### Schedule 17

That parcel of land situate in the Town of Haldimand in The Regional Municipality of Haldimand-Norfolk, formerly in the Township of South Cayuga in the County of Haldimand, being composed of that part of Lot 13 in Concession IV designated as Part 1 on a Plan deposited in the Land Registry Office for the Registry Division of Haldimand (No. 18) as Number 18R-518. O. Reg. 842/76, s. 2.

G. M. FARROW  
*Executive Director,  
Plans Administration Division,  
Ministry of Housing*

Dated at Toronto, this 19th day of October, 1976.

### THE PLANNING ACT

#### O. Reg. 843/76.

Restricted Areas—County of Norfolk (now The Regional Municipality of Haldimand-Norfolk), Township of Charlotteville (now Township of Delhi).

Made—October 19th, 1976.

Filed—October 21st, 1976.

### REGULATION TO AMEND ONTARIO REGULATION 286/73 MADE UNDER THE PLANNING ACT

1. Ontario Regulation 286/73 is amended by adding thereto the following section:

71. Notwithstanding any other provision of this Order, the land described in Schedule 90 may be used for the erection and use thereon of a single-family dwelling and buildings and structures accessory thereto, provided the following requirements are met:

Minimum front yard	25 feet
Minimum side yards	50 feet
Minimum rear yard	200 feet
Minimum ground floor area for dwelling	1,000 square feet
Maximum height of dwelling	two and one-half storeys

O. Reg. 843/76, s. 1.

2. The said Regulation is further amended by adding thereto the following Schedule:

#### Schedule 90

That parcel of land situate in the Township of Delhi in The Regional Municipality of Haldimand-Norfolk, formerly in the Township of Charlotteville in the County of Norfolk, being composed of that part of Lot 23 in Concession V designated as Part 3 on a Plan deposited in the Land Registry Office for the Registry Division of Norfolk (No. 37) as Number 37R-792. O. Reg. 843/76, s. 2.

G. M. FARROW  
*Executive Director,  
Plans Administration Division,  
Ministry of Housing*

Dated at Toronto, this 19th day of October, 1976.

**THE PLANNING ACT**

**O. Reg. 844/76.**

Restricted Areas—County of Norfolk (now The Regional Municipality of Haldimand-Norfolk), Township of South Walsingham (now Township of Norfolk).

Made—October 19th, 1976.

Filed—October 21st, 1976.

**REGULATION TO AMEND  
ONTARIO REGULATION 289/73  
MADE UNDER  
THE PLANNING ACT**

1. Ontario Regulation 289/73 is amended by adding thereto the following section:

47. Notwithstanding any other provision of this Order, the land described in Schedule 26 may be used for the erection and use thereon of a sun porch as an addition to an existing cottage. O. Reg. 844/76, s. 1.

2. The said Regulation is further amended by adding thereto the following Schedule:

**Schedule 26**

That parcel of land situate in the Township of Norfolk in The Regional Municipality of Haldimand-Norfolk, formerly in the Township of South Walsingham in the County of Norfolk, being composed of Summer Resort Lot 487 on Long Point as shown on a Plan of Survey filed in the Land Registry Office for the Registry Division of Norfolk (No. 37) as Number 436. O. Reg. 844/76, s. 2.

G. M. FARROW  
*Executive Director,  
Plans Administration Division,  
Ministry of Housing*

Dated at Toronto, this 19th day of October, 1976.

(9207)

45

**THE PLANNING ACT**

**O. Reg. 845/76.**

Restricted Areas—County of Norfolk (now The Regional Municipality of Haldimand-Norfolk), Township of Townsend (now City of Nanticoke).

Made—October 19th, 1976.

Filed—October 21st, 1976.

**REGULATION TO AMEND  
ONTARIO REGULATION 290/73  
MADE UNDER  
THE PLANNING ACT**

1. Ontario Regulation 290/73 is amended by adding thereto the following section:

52. Notwithstanding any other provision of this Order, the land described in Schedule 81 may be used for the erection and use thereon of a single-family dwelling and buildings and structures accessory thereto, in addition to a single-family dwelling now on the land, provided the requirements of section 8 and the following provisions are met:

Minimum front yard	50 feet
Minimum side yards	10 feet
Minimum rear yard	25 feet
Minimum total floor area of dwelling	1,200 square feet
Maximum height of dwelling	two and one-half storeys

O. Reg. 845/76, s. 1.

2. The said Regulation is further amended by adding thereto the following Schedule:

**Schedule 81**

That parcel of land situate in the City of Nanticoke in The Regional Municipality of Haldimand-Norfolk, formerly in the Township of Townsend in the County of Norfolk, being composed of that part of Lot 15 in Concession III more particularly described as follows:

Commencing at the southwesterly angle of the said Lot 15;

Thence northerly along the westerly boundary of the said Lot 2,191.20 feet to a stake;

Thence easterly parallel with the southerly limit of the said Lot 686.40 feet to a stake;

Thence southerly parallel with the westerly limit of the said Lot 2,191.20 feet, more or less, to the southerly limit of the said Lot;

Thence westerly along the said southerly limit 686.40 feet to the place of beginning. O. Reg. 845/76, s. 2.

G. M. FARROW  
*Executive Director,  
Plans Administration Division,  
Ministry of Housing*

Dated at Toronto, this 19th day of October, 1976.

(9208)

45

THE PLANNING ACT

O. Reg. 846/76.

Restricted Areas—County of Perth,  
Township of Wallace.  
Made—October 19th, 1976.  
Filed—October 21st, 1976.

REGULATION TO AMEND  
ONTARIO REGULATION 286/74  
MADE UNDER  
THE PLANNING ACT

1. Ontario Regulation 286/74 is amended by adding thereto the following section:

15. Notwithstanding any other provision of this Order, the land described in Schedule 10 may be used for the erection and use thereon of a farm machinery assembly and repair shop not exceeding 5,000 square feet in total floor area. O. Reg. 846/76, s. 1.

2. The said Regulation is further amended by adding thereto the following Schedule:

Schedule 10

That parcel of land situate in the Township of Wallace in the County of Perth, being composed of that part of Lot 25 in Concession II more particularly described as follows:

Commencing at a point in the westerly limit of the said Lot 25 distant 1,116 feet measured south 30° 02' west therealong from the northwesterly angle of the said Lot;

Thence south 60° 14' east 350 feet to the place of beginning;

Thence south 60° 14' east 100 feet to a point;

Thence south 30° 02' west 50 feet to a point;

Thence north 60° 14' west 100 feet to a point;

Thence north 30° 02' east 50 feet to the place of beginning. O. Reg. 846/76, s. 2.

G. M. FARROW  
Executive Director,  
Plans Administration Division,  
Ministry of Housing

Dated at Toronto, this 19th day of October, 1976.

THE PLANNING ACT

O. Reg. 847/76.

Restricted Areas—All Lands within  
the Township of Beckwith in the  
County of Lanark.  
Made—October 19th, 1976.  
Filed—October 21st, 1976.

REGULATION TO AMEND  
ONTARIO REGULATION 305/74  
MADE UNDER  
THE PLANNING ACT

1. Ontario Regulation 305/74 is amended by adding thereto the following section:

6. Notwithstanding the provision of section 4 of this Order, the land described in Schedule 1 may be used for the erection and use thereon of a motel, provided the following requirements are met:

Maximum number of motel units	28
Maximum total floor area	16,000 square feet
Minimum side yards	8 feet
Minimum front and back yards	25 feet
Minimum number of parking spaces	1 for each motel unit

O. Reg. 847/76, s. 1.

2. The said Regulation is further amended by adding thereto the following Schedule:

Schedule 1

That parcel of land situate in the Township of Beckwith in the County of Lanark, being composed of that part of the northeast half of Lot 15 in Concession X designated as Part 1 on a Plan deposited in the Land Registry Office for the Registry Division of Lanark (No. 27) as Number 27R-681. O. Reg. 847/76, s. 2.

G. M. FARROW  
Executive Director,  
Plans Administration Division,  
Ministry of Housing

Dated at Toronto, this 19th day of October, 1976.

**THE PLANNING ACT**

**O. Reg. 848/76.**

Restricted Areas—County of Frontenac,  
Township of Bedford.  
Made—October 15th, 1976.  
Filed—October 21st, 1976.

**REGULATION TO AMEND  
ONTARIO REGULATION 218/75  
MADE UNDER  
THE PLANNING ACT**

1. Ontario Regulation 218/75 is amended by adding thereto the following sections:

33. Notwithstanding any other provision of this Order, the land described in Schedule 32 may be used for the erection and use thereon of a single-family dwelling and buildings and structures accessory thereto, provided the following requirements are met:

Minimum distance  
between any building  
or structure and the  
high-water mark of  
Crow Lake 50 feet

Minimum side yards 10 feet

Minimum rear yard 25 feet

Maximum lot coverage 30 per cent

O. Reg. 848/76, s. 1, *part.*

34. Notwithstanding any other provision of this Order, the land described in Schedule 33 may be used for the erection and use thereon of a single-family dwelling and buildings and structures accessory thereto, provided the following requirements are met:

Minimum distance  
between any building  
or structure and the  
high-water mark of  
Bob's Lake 100 feet

No use shall be permitted within 100 feet of the high-water mark of Bob's Lake that would significantly alter the natural condition of the vegetation or soil.

Minimum side yards 10 feet

Minimum rear yard 25 feet

Maximum lot coverage  
of all buildings and  
structures 30 per cent

O. Reg. 848/76, s. 1, *part.*

2. The said Regulation is further amended by adding thereto the following Schedules:

**Schedule 32**

That parcel of land situate in the Township of Bedford in the County of Frontenac, being composed of that part of Lot 32 in Concession IV more particularly described as follows:

Commencing at an iron bar in the southerly limit of the said Lot 32 distant 40 feet measured westerly along the said southerly limit from the high-water mark of Crow Lake;

Thence north 17° 07' 30" east 762.8 feet to the place of beginning;

Thence south 3° 53' 30" west 93 feet to an iron bar planted;

Thence south 88° 58' east 108 feet, more or less, to the high-water mark of Crow Lake;

Thence northerly following the several windings of the said high-water mark 100 feet, more or less, to a line bearing south 89° 37' east from the place of beginning of the herein described parcel;

Thence north 89° 37' west 122 feet to the place of beginning. O. Reg. 848/76, s. 2, *part.*

**Schedule 33**

That parcel of land situate in the Township of Bedford in the County of Frontenac, being composed of that part of Lot 22 in Concession II designated as Part 61 on a Reference Plan deposited in the Land Registry Office for the Registry Division of Frontenac (No. 13) as Number 203. O. Reg. 848/76, s. 2, *part.*

G. M. FARROW  
*Executive Director,  
Plans Administration Division,  
Ministry of Housing*

Dated at Toronto, this 15th day of October, 1976.

(9211)

45

**THE PARKWAY BELT PLANNING AND  
DEVELOPMENT ACT, 1973**

**O. Reg. 849/76.**

The Regional Municipality of York,  
Town of Markham.  
Made—October 18th, 1976.  
Filed—October 21st, 1976.

REGULATION TO AMEND  
ONTARIO REGULATION 473/73  
MADE UNDER  
THE PARKWAY BELT PLANNING AND  
DEVELOPMENT ACT, 1973

1. Ontario Regulation 473/73 is amended by adding thereto the following section:

40. Notwithstanding any other provision of this Order, the land described in Schedule 28 may be used for the erection and use thereon of a servicing bay for an existing service station, provided the following requirements are met:

Maximum floor area	1,000 square feet
Maximum distance of any building from centre line of Woodbine Avenue	130 feet
Minimum south side yard	20 feet
Minimum rear yard	40 feet
Maximum height	20 feet

O. Reg. 849/76, s. 1.

2. The said Regulation is further amended by adding thereto the following Schedule:

**Schedule 28**

That parcel of land situate in the Town of Markham in The Regional Municipality of York, formerly in the Township of Markham in the County of York, being composed of that part of Lot 8 in Concession III more particularly described as follows:

Premising that the northerly limit of the said Lot 8 lies on a course of north 71° 57' 50" east and relating all bearings herein thereto;

Commencing at the northeasterly angle of the said Lot;

Thence south 71° 57' 50" west 17.16 feet along the northerly limit of the said Lot;

Thence south 10° 08' 40" east 131.69 feet along the westerly limit of Don Mills Road as widened by a Plan deposited in the Land Registry Office for the Registry Division of Toronto Boroughs and York South (No. 64) as Number S-58-234-1;

Thence continuing along the said westerly limit on a course of south 10° 40' east 229.57 feet to the place of beginning of the herein described parcel;

Thence south 72° 04' west 272.85 feet to a point;

Thence south 17° 56' east 272.77 feet to a point;

Thence north 72° 04' east 238 feet to the said westerly limit of Don Mills Road;

Thence north 10° 40' west along the said limit 275 feet to the place of beginning. O. Reg. 849/76, s. 2.

W. DARCY MCKEOUGH  
*Treasurer of Ontario and  
Minister of Economics and  
Intergovernmental Affairs*

Dated at Toronto, this 18th day of October, 1976.

(9212)

45

**THE MILK ACT**

**O. Reg. 850/76.**

Fluid Milk Products—Designation,  
Containers and Labelling.  
Made—September 8th, 1976.  
Approved—October 6th, 1976.  
Filed—October 22nd, 1976.

REGULATION TO AMEND  
REGULATION 589 OF  
REVISED REGULATIONS OF ONTARIO, 1970  
MADE UNDER  
THE MILK ACT

1. Section 4 of Regulation 589 of Revised Regulations of Ontario, 1970, as amended by section 1 of Ontario Regulation 119/72, is further amended by adding thereto the following subsection:

(4) In addition to containers of the sizes referred to in subsection 1, cereal cream, table cream and whipping cream may be sold in containers of the following sizes:

1. Sixteen fluid ounces.

2. Thirty-two fluid ounces. O. Reg. 850/76, s. 1.

THE MILK COMMISSION OF ONTARIO:

K. A. MCEWEN  
*Chairman*

J. F. JEWSON  
*Secretary*

Dated at Toronto, this 8th day of September, 1976.

(9213)

45



THE FARM PRODUCTS MARKETING ACT

O. Reg. 851/76.

Broiler Chickens and Roaster Chickens—  
Marketing.

Made—October 12th, 1976.

Filed—October 22nd, 1976.

REGULATION TO AMEND  
REGULATION 311 OF  
REVISED REGULATIONS OF ONTARIO, 1970  
MADE UNDER  
THE FARM PRODUCTS MARKETING ACT

1. Regulation 311 of Revised Regulations of Ontario, 1970 is amended by adding thereto the following section:

14a.—(1) There shall be a committee to be known as "The Chicken Processors' Quota Advisory Committee".

(2) The Chicken Processors' Quota Advisory Committee shall be composed of persons representing the members of the Ontario Poultry Processors' Association.

(3) Each member of the Ontario Poultry Processors' Association is entitled to appoint one person to be a member of The Chicken Processors' Quota Advisory Committee.

(4) The members of The Chicken Processors' Quota Advisory Committee may elect from among themselves one member to be chairman.

(5) Each member of The Chicken Processors' Quota Advisory Committee holds office until his successor is appointed or until the person he represents ceases to be a member of the Ontario Poultry Processors' Association.

(6) The Chicken Processors' Quota Advisory Committee may recommend to the members of the Ontario Poultry Processors' Association, in advance, total quotas for broiler chickens and roaster chickens or any class, variety, grade or size of broiler chickens or roaster chickens, for any period or periods of time, up to but not exceeding one year. O. Reg. 851/76, s. 1.

THE FARM PRODUCTS MARKETING BOARD:

WILLIAM V. DOYLE  
*Vice Chairman*

R. M. MCKAY  
*Secretary*

Dated at Toronto, this 12th day of October, 1976.

(9214)

45



# Publications Under The Regulations Act

November 13th, 1976

## THE HIGHWAY TRAFFIC ACT

O. Reg. 852/76.

Construction Zones.

Made—October 22nd, 1976.

Filed—October 25th, 1976.

### REGULATION TO AMEND REGULATION 411 OF REVISED REGULATIONS OF ONTARIO, 1970 MADE UNDER THE HIGHWAY TRAFFIC ACT

1. Schedule 49 to Regulation 411 of Revised Regulations of Ontario, 1970 is amended by adding thereto the following paragraph:

3. That part of the King's Highway known as No. 23 in the Township of Wallace in the County of Perth lying between a point situate at its intersection with the northerly limit of the Town of Listowel and a point situate at its intersection with the west limit of the former Town of Palmerston. (W.P. 825-73-01) (D-3).

2. Schedule 53 to the said Regulation is amended by adding thereto the following paragraph:

6. That part of the King's Highway known as No. 38 in the County of Frontenac beginning at a point situate at its intersection with the line between concessions 10 and 11 in the Township of Portland and extending northerly to a point situate at its intersection with the road allowance between lots 10 and 11 in Concession 2 in the Township of Hinchinbrooke. (W.P. 76-73) (D-8).

3. Schedule 65 to the said Regulation is amended by adding thereto the following paragraph:

5. That part of the King's Highway known as No. 86 in the County of Perth lying between a point situate at its intersection with the easterly limit of the Town of Listowel and a point situate at its intersection with the west limit of the former Town of Elmira in The Regional Municipality of Waterloo. (W.P. 830-73-01) (D-3).

JAMES W. SNOW  
*Minister of Transportation  
and Communications*

Dated at Toronto, this 22nd day of October, 1976.

(9234)

46

## THE ONTARIO NEW HOME WARRANTIES PLAN ACT, 1976

O. Reg. 853/76.

Designation of Corporation.

Made—September 29th, 1976.

Filed—October 25th, 1976.

Copy of an Order-in-Council approved by Her Honour the Lieutenant Governor, dated the 29th day of September, A.D. 1976.

Upon the recommendation of the Honourable the Minister of Consumer and Commercial Relations, the Committee of Council advise that pursuant to section 2 of *The Ontario New Home Warranties Plan Act, 1976*, Chapter 52 of the Statutes of Ontario (Third Session) 1976, HUDAC New Home Warranty Program, a non-profit corporation incorporated without share capital, be designated the Corporation for the purposes of *The Ontario New Home Warranties Plan Act, 1976*. O. Reg. 853/76.

Certified,

J. J. YOUNG  
*Clerk, Executive Council*

(9235)

46

## THE FARM PRODUCTS MARKETING ACT

O. Reg. 854/76.

Tobacco—Plan.

Made—October 20th, 1976.

Filed—October 27th, 1976.

### REGULATION TO AMEND REGULATION 340 OF REVISED REGULATIONS OF ONTARIO, 1970 MADE UNDER THE FARM PRODUCTS MARKETING ACT

1.—(1) Subsection 1 of section 14 of the Schedule to Regulation 340 of Revised Regulations of Ontario, 1970, exclusive of the clauses, as remade by subsection 6 of section 1 of Ontario Regulation 398/74, is revoked and the following substituted therefor:

(1) On the Thursday next following the fourth Tuesday in October in each year, the members elected to the local board shall appoint,

- (2) Subsections 4 and 5 of the said section 14, as remade by subsection 7 of section 1 of Ontario Regulation 398/74, are revoked and the following substituted therefor:

(4) The term of office of each member of the local board shall commence with the Thursday next following the fourth Tuesday in October of the year in which he is elected or appointed and shall expire with the Wednesday next following the fourth Tuesday in October of the following year.

(5) The term of office of each member of a District Flue-Cured Tobacco Growers' Committee shall commence with the Thursday next following the fourth Tuesday in October of the year in which he is elected or appointed and shall expire with the Wednesday next following the fourth Tuesday in October of the following year.

- (3) Subsection 6 of the said section 14, as made by subsection 7 of section 1 of Ontario Regulation 398/74, is revoked and the following substituted therefor:

(6) The term of office of each member of the local board and each member of a District Flue-Cured Tobacco Growers' Committee holding office on the 20th of October, 1976 is extended to and expires with the 27th day of October, 1976.

(9249)

46

#### THE PROVINCIAL COURTS ACT

##### O. Reg. 855/76.

Salaries and Benefits of Provincial Judges.

Made—October 20th, 1976.

Filed—October 27th, 1976.

#### REGULATION TO AMEND ONTARIO REGULATION 26/74 MADE UNDER THE PROVINCIAL COURTS ACT

1. Sections 7 and 8 of Ontario Regulation 26/74 are revoked and the following substituted therefor:

7. Subject to sections 3 to 6 of this Regulation, Part VI of Regulation 749 of Revised Regulations of Ontario, 1970 other than sections 70 and 75 to 80 apply to judges. O. Reg. 855/76, s. 1.

(9250)

46

#### THE JUDICATURE ACT

##### O. Reg. 856/76.

Salaries and Benefits of Masters.

Made—October 20th, 1976.

Filed—October 27th, 1976.

#### REGULATION TO AMEND ONTARIO REGULATION 7/76 MADE UNDER THE JUDICATURE ACT

1. Sections 6 and 7 of Ontario Regulation 7/76 are revoked and the following substituted therefor:

6. Subject to sections 2 to 5 of this Regulation, Part VI of Regulation 749 of Revised Regulations of Ontario, 1970 other than sections 70 and 75 to 80 apply to masters. O. Reg. 856/76, s. 1.

(9251)

46

THE JURIES ACT, 1974

O. Reg. 857/76.

General.

Made—October 20th, 1976.

Filed—October 27th, 1976.

REGULATION TO AMEND  
ONTARIO REGULATION 800/74  
MADE UNDER  
THE JURIES ACT, 1974

1. Form 2 of Ontario Regulation 800/74, as remade by section 1 of Ontario Regulation 921/75, is revoked and the following substituted therefor:

Form 2

*The Juries Act, 1974*

RETURN TO JURY SERVICE NOTICE

(see reverse side before completing this form)

QUESTIONNAIRE AS TO QUALIFICATIONS FOR JURY SERVICE

NOTE: You are only being considered as a prospective juror for a period of service in 19....

.....  
 (name) (age) (file number)  
 .....  
 (address) Return completed form to: Sheriff's Office  
 .....  
 (address of Sheriff's Office)

INSTRUCTIONS

If your name, address or age is not correct, show the necessary corrections below or beside the printed data.

Read the official Jury Service Notice on the back of this form.

Answer all questions and sign the questionnaire, refold and return the completed form to the Sheriff's Office in the enclosed, stamped, pre-addressed envelope, as required by section 6 of *The Juries Act, 1974*.

ADDITIONAL PERSONAL INFORMATION REQUIRED: (Please hand print your answers)

1. Give occupation, trade or profession: .....
- If you are retired or not working, give last occupation, trade or profession: .....
2. Business Telephone..... Residence Telephone.....

ANSWER QUESTIONS 3 TO 10 BY MAKING AN X IN THE PROPER BOX

- 3. Are you 18 years of age or more, but less than 69 years of age?.....[yes] [no]
- 4. Are you a Canadian citizen?.....[yes] [no]
- 5. Have you any physical or mental disability which would seriously impair your ability to serve as a juror? (See Note 1 on the back of this form)..... [yes] [no]

If "yes", either:

- (a) attach an explanatory letter from your doctor; or
- (b) complete and sign the section on the back of this form which authorizes your doctor to provide relevant medical information to the Sheriff.

- 6. Can you read, speak and understand the English language?.....[yes] [no]
- 7. Have you ever been convicted of an indictable offence for which you have not been granted a pardon?..... [yes] [no]

See Note 2 on the back of this form for an explanation of "indictable offence".

- 8. Have you received fees for service as a juror in this or the two preceding years?..... [yes] [no]

If so, when and where?.....

OCCUPATIONS, ETC., THAT MAKE PERSONS INELIGIBLE TO SERVE AS JURORS

- 9. Is your occupation, profession or position listed in Note 3 on the back of this form?.... [yes] [no]

If so, state which classification and who your employer is:

- 10. Are you married to a person in one of the occupations, professions or positions listed in Note 4 on the back of this form?..... [yes] [no]

If so, state which classification, and who the employer is:.....

I certify that all answers and statements are true to the best of my knowledge and belief.

..... (date) (sign here).....

Reverse Side

AUTHORIZATION FOR DOCTOR TO PROVIDE MEDICAL INFORMATION

This is to authorize Doctor..... (name)

..... Telephone Number:..... (address)

to provide the Sheriff with medical information and opinion for the purpose of verifying my physical and/or mental infirmity incompatible with the discharge of the duties of a juror.

Dated at..... the..... of....., 19.... (municipality) (day) (month)

..... (signature of prospective juror)

## NOTES REFERRED TO IN QUESTIONNAIRE

NOTE 1: A person is ineligible to serve as a juror who,

- (a) is infirm, decrepit or afflicted with blindness, deafness or other physical infirmity incompatible with the discharge of the duties of a juror; or
- (b) is not in the possession of his natural faculties.

NOTE 2: Indictable Offence.

An indictable offence is a serious criminal offence and does not include violations of Provincial Statutes such as traffic and liquor laws. Nor are some Criminal Code offences indictable: for example, common assault, causing a disturbance, wilful damage under \$50 and vagrancy are not indictable offences.

A person is ineligible to serve as a juror who has been convicted of an indictable offence, unless he has subsequently been granted a pardon.

NOTE 3: The following persons are ineligible to serve as jurors:

1. Every member of the Privy Council of Canada or the Executive Council of Ontario.
2. Every member of the Senate, the House of Commons of Canada or the Assembly.
3. Every judge, every barrister and solicitor and every student-at-law.
4. Every legally qualified medical practitioner and veterinary surgeon who is actively engaged in practice and every coroner.
5. Every person engaged in the enforcement of law including, without restricting the generality of the foregoing, sheriffs, wardens of any penitentiary, superintendents, jailers or keepers of prisons, correctional institutions or lockups, sheriff's officers and constables, police officers and constables, and officers of a court of justice.
6. Every ordained minister, priest or clergyman under any form or profession or of any faith or worship, licensed to perform marriages in Ontario.
7. Every person who is a member of a religious order vowed to live in a convent, monastery or other like religious community.
8. Armed forces personnel of the regular and special force and members of the reserve force on active service.
9. Fire fighters under section 1 of *The Fire Fighters Exemption Act*.

NOTE 4: The wife or husband of the following persons are ineligible to serve as jurors:

1. Every judge, every barrister and solicitor and every student-at-law.
2. Every person engaged in the enforcement of law including, without restricting the generality of the foregoing, sheriffs, wardens of any penitentiary, superintendents, jailers or keepers of prisons, correctional institutions or lockups, sheriff's officers and constables, police officers and constables, and officers of a court of justice. O. Reg. 857/76, s. 1.

THE MINISTRY OF COLLEGES AND  
UNIVERSITIES ACT, 1971

O. Reg. 858/76.

Ontario Special Bursary Program.

Made—October 6th, 1976.

Approved—October 20th, 1976.

Filed—October 27th, 1976.

REGULATION MADE UNDER  
THE MINISTRY OF COLLEGES AND  
UNIVERSITIES ACT, 1971

ONTARIO SPECIAL BURSARY PROGRAM

INTERPRETATION

1. In this Regulation,

- (a) "academic year" means any twelve month period in which there are at least twenty-six weeks of full-time study in a program;
- (b) "applicant" means a student who applies for a bursary under this Regulation;
- (c) "approved program of studies" mean a program of study at an eligible institution consisting of not more than three courses leading to a degree, certificate or diploma and includes upgrading courses offered by a college of applied arts and technology established under *The Ministry of Colleges and Universities Act, 1971*;
- (d) "eligible institution" means,
- (i) an Ontario university, receiving financial assistance from the Province of Ontario, including any post-secondary educational institution affiliated or federated with it,
  - (ii) a college of applied arts and technology established under *The Ministry of Colleges and Universities Act, 1971*,
  - (iii) Ryerson Polytechnical Institute,
  - (iv) Ontario College of Art,
  - (v) Canadian College of Massage & Hydrotherapy,
  - (vi) Career Canada Ltd.,
  - (vii) DeVry Institute of Technology,
  - (viii) Etobicoke Business College,
  - (ix) Herzing Institutes of Canada Ltd.,

- (x) International Data Processing Institute (Hamilton) Ltd.,
  - (xi) King's Business College,
  - (xii) Loughheed Business College Limited,
  - (xiii) McGraw-Hill Continuing Education Center,
  - (xiv) Merton College,
  - (xv) Metzler Business School,
  - (xvi) Ontario Business College,
  - (xvii) Radio Electronic Television Schools of Ontario,
  - (xviii) St. Catharines Business College,
  - (xix) Shaw Business Colleges,
  - (xx) Sudbury Business College,
  - (xxi) Westervelt Business School Limited;
- (e) "student" means a person who is a Canadian citizen or a person lawfully admitted to Canada for permanent residence, who is ordinarily resident in Canada and except for time spent at a post-secondary institution has resided in Ontario for at least twelve consecutive months prior to the first day of the month in which classes normally commence in the eligible institution for the approved program of studies for which he is applying for a bursary and who is registered or accepted for registration at an eligible institution in an approved program of studies. O. Reg. 858/76, s. 1.

BURSARIES

2. An application for a bursary shall be in such form as the Minister may determine. O. Reg. 858/76, s. 2.

3. Subject to section 4, the Minister may from time to time award a bursary to an applicant if in the opinion of the Minister such bursary is necessary in order to enable the applicant to complete the approved program of studies for the period for which he applied for a bursary under this Regulation. O. Reg. 858/76, s. 3.

4. A bursary awarded under section 3 shall not exceed in any academic year the lesser of,

- (a) the sum of \$900; or
- (b) the aggregate of,



- (i) tuition and other compulsory fees payable by the applicant for the approved program of studies,
- (ii) an allowance in such amount as the Minister may determine for the cost of books and instructional supplies and equipment required by the applicant for the approved program of studies, and
- (iii) a miscellaneous allowance in such amount as the Minister may determine but not to exceed \$125 for each period of not less than twelve weeks during which the applicant is in attendance at an eligible institution. O. Reg. 858/76, s. 4.

5. In determining the need of an applicant and for the purpose of computing the amount of the bursary that may be paid, the Minister may have regard to,

- (a) the total income of the applicant from all sources;
- (b) income of a spouse;
- (c) personal income tax, pension plan contributions, medical and hospital insurance payable by the applicant;
- (d) whether the applicant is employed full or part-time or is unemployed;
- (e) the number of persons who are dependent upon the applicant for support; and
- (f) any other circumstances of the applicant in addition to those listed in clauses *a* to *e* that the Minister may determine as relevant. O. Reg. 858/76, s. 5.

#### REPAYMENT

6.—(1) Where a bursary is awarded to an applicant under section 3, and the bursary is,

- (a) expended or committed by the applicant in whole or in part for purposes other than educational or living costs directly related to his program of study; or
- (b) in excess in whole or in part of the amount which the applicant is eligible to receive as a bursary under section 3 by reason of misrepresentation or wilful nondisclosure by the applicant,

an amount equal to the amount of the bursary awarded to the applicant shall be repaid forthwith by the applicant to the Treasurer of Ontario.

(2) Where a bursary is awarded to an applicant under section 3 for an approved program of studies and, before completing such approved program of studies, the applicant,

- (a) withdraws from the eligible institution;
- (b) ceases to be registered in the approved course of studies for which the bursary was awarded; or
- (c) reduces the number of courses that comprise the approved program of studies for which the bursary was awarded,

the applicant forthwith shall repay to the Treasurer of Ontario an amount equal to the difference between,

- (d) the amount of the bursary awarded to the applicant under section 3; and
  - (e) an amount of a bursary determined by the Minister which the applicant would have been entitled to receive as a bursary under section 3 for the period prior to the date on which the applicant ceased to qualify under clause *a*, *b* or *c*.
- (3) Where an applicant,
- (a) withdraws from an eligible institution under clause *a* of subsection 2;
  - (b) ceases to be registered in an approved program under clause *b* of subsection 2; or
  - (c) reduces the number of courses that comprise the approved program of studies under clause *c* of subsection 2,

the date of his withdrawal, termination of registration or reduction of the number of courses as the case may be, shall be that date determined by the eligible institution. O. Reg. 858/76, s. 6.

HARRY PARROTT  
*Minister of Colleges  
and Universities*

Dated at Toronto, this 6th day of October, 1976.

(9253)

46

#### THE MINISTRY OF COLLEGES AND UNIVERSITIES ACT, 1971

O. Reg. 859/76.

Employee Representation.  
Made—October 20th, 1976.  
Filed—October 27th, 1976.

REGULATION TO REVOKE  
ONTARIO REGULATION 576/72  
MADE UNDER  
THE MINISTRY OF COLLEGES AND  
UNIVERSITIES ACT, 1971

1. Ontario Regulation 576/72 is revoked.

(9254)

46

THE MINISTRY OF COLLEGES AND  
UNIVERSITIES ACT, 1971

**O. Reg. 860/76.**

Colleges of Applied Arts and Technology.

Made—October 5th, 1976.

Approved—October 20th, 1976.

Filed—October 27th, 1976.

REGULATION TO AMEND  
REGULATION 169 OF  
REVISED REGULATIONS OF ONTARIO, 1970  
MADE UNDER  
THE MINISTRY OF COLLEGES AND  
UNIVERSITIES ACT, 1971

1. Subsection 4 of section 3 of Regulation 169 of Revised Regulations of Ontario, 1970 is revoked and the following substituted therefor:

(4) A member appointed under clause *a* or *b* of subsection 2 is eligible for reappointment so long as he does not serve continuously on the board of

governors for more than eight years, but on the expiration of two years after having served continuously for eight years a person may again be eligible for appointment to the board of governors. O. Reg. 860/76, s. 1.

2. Subsection 2 of section 6 of the said Regulation, as remade by Ontario Regulation 506/72, is revoked and the following substituted therefor:

(2) A board of governors shall, no later than a date specified by the Council of Regents, submit to the Council of Regents for the approval of the Minister, a multi-year plan containing such data and in such format as the Council of Regents may require. O. Reg. 860/76, s. 2.

3. Section 12 of the said Regulation is revoked and the following substituted therefor:

12. Except for programs of instruction conducted under subsection 5 of section 6 of *The Ministry of Colleges and Universities Act, 1971*, the Minister shall establish certificates and diplomas of standing and shall award such certificates and diplomas upon the recommendation of the board of governors and the Council of Regents and, where no certificates or diplomas are established for programs of instruction, the board of governors may issue certificates of standing. O. Reg. 860/76, s. 3.

HARRY PARROTT  
*Minister of Colleges  
and Universities*

Dated at Toronto, this 5th day of October, 1976.

(9255)

46

THE EDUCATION ACT, 1974

O. Reg. 861/76.

General Legislative Grants, 1977.

Made—October 8th, 1976.

Approved—October 27th, 1976.

Filed—October 29th, 1976.

REGULATION MADE UNDER  
THE EDUCATION ACT, 1974

GENERAL LEGISLATIVE GRANTS, 1977

INTERPRETATION

1. In this Regulation the following definitions apply except where otherwise provided in respect of a Part or section:

1. "adjusted grant weighting factor for 1977" means, for a board, the adjusted grant weighting factor in Column 2 of Schedule C that is set opposite the name of the board in Column 1 of Schedule C;

2. "assessment" for a year means the sum of,

i. the residential and farm assessment as defined in clause *b* of section 213 of the Act, and

ii. the quotient obtained by dividing by 0.9 the commercial assessment as defined in clause *a* of section 213 of the Act,

that is rateable for the purposes of the board, except that reference to the last revised assessment roll in clauses *a* and *b* of the said section 213 shall, for the purposes of this Regulation, be deemed to be reference to the last revised assessment roll used for taxation purposes in the year;

3. "assessment equalization factor for 1977" means, for a local municipality, the equalization factor in Column 2 of Schedule B that is set opposite the name of the local municipality in Column 1 of Schedule B;

4. "assessment index" for a board means the quotient, correct to five places of decimals, obtained by dividing the assessment per weighted pupil for 1977, by,

i. \$62,800 in the case of a public or separate school board, or

ii. \$136,100 in the case of a secondary school board;

5. "assessment per weighted pupil for 1977" means the integral quotient obtained by

dividing the equalized assessment for a board by the product of the enrolment for grant purposes for 1977 and the grant-weighting factor for 1977 for the board;

6. "average daily enrolment for grant purposes for 1977" means,

i. in respect of a public or separate school board, the sum of,

a. the average daily enrolment for 1977 of elementary school pupils who are resident-internal pupils of the board and are enrolled in day school, and

b. the average daily enrolment for 1977 of elementary school pupils who are resident-internal pupils of the board, and are enrolled in a summer school or evening class established by the board, to a maximum equal to the average daily enrolment of such pupils for 1976, and

ii. in respect of a secondary school board, the sum of,

a. the average daily enrolment for 1977 of resident-internal pupils of the board who are enrolled in day school, except a school or class for trainable retarded children,

b. the average daily enrolment for 1977 of resident-internal pupils who are enrolled in a summer school or evening class established by the board, except a school or class for trainable retarded children, to a maximum equal to the average daily enrolment of such pupils for 1976, and

c. the product of 1.60 and the sum of,

I. the average daily enrolment for 1977 of resident-internal pupils who are enrolled in day school in a school or class for trainable retarded children, and

II. the average daily enrolment for 1977 of resident-internal pupils

who are enrolled in summer school in a school or class for trainable retarded children, to a maximum equal to the average daily enrolment for 1976 of such pupils.

7. "capital appurtenances" means,
- i. sites and additions and improvements thereto,
  - ii. school buildings, including permanent fixtures thereof, and additions, alterations and renovations thereto,
  - iii. buildings that are not schools, including permanent fixtures thereof, and additions, alterations and renovations to such buildings and permanent fixtures,
  - iv. vehicles and watercraft used for the transportation of pupils, and replacements of such vehicles and watercraft, and
  - v. furniture and equipment and replacements thereof but excluding therefrom items referred to in subparagraph iv and permanent fixtures of a building;
8. "capital element included in rent" for a board means the portion of the rent for accommodation, for school sites and for computer equipment for instructional purposes that, in the opinion of the Minister, is not attributable to the operation or maintenance provided in respect of the space or computer equipment rented;
9. "credit" means recognition granted to a pupil by a principal as *prima facie* evidence that the pupil has successfully completed a quantity of work that,
- i. has been specified by the principal in accordance with the requirements of the Minister, and
  - ii. is acceptable to the Minister as partial fulfilment of the requirements for the Secondary School Graduation Diploma or the Secondary School Honour Graduation Diploma, as the case may be;
10. "current cost of operating for 1977" means in respect of a board total revenue fund expenditure for 1977 less the sum of,
- i. revenue fund expenditure for 1977 for,
    - a. the capital element included in rent payable,
    - b. transportation of pupils to and from school and from school to school,
    - c. transportation of pupils that is not designated by the board as ordinary expenditure and that is not referred to in sub-subparagraph b,
    - d. board, lodging and weekly transportation of pupils under sections 78 and 163 of the Act,
    - e. capital appurtenances referred to in subparagraphs i, ii, iii and iv of paragraph 7,
    - f. furniture and equipment and replacements thereof that have not been designated by the board as ordinary expenditure and that are not items referred to in subparagraph iv of paragraph 7 or permanent fixtures of a building,
    - g. debt charges, except the portion of the interest that is in respect of short term borrowing for the purchase of capital appurtenances pending the issue of a debenture and that the board with the approval of the Minister has designated as ordinary expenditure,
    - h. tuition fees in respect of resident-external pupils of the board,
      - i. pupil accommodation charges in respect of resident-external pupils of the board,
      - j. relocation of portable classrooms,
      - k. restoration of destroyed and damaged capital appurtenances,
  - ii. the sum of,
    - a. tax adjustments,

- b. the costs of performing the duties of a municipal council in territory without municipal organization,
  - c. provision for a reserve for working funds,
  - d. provision for a reserve for tax reduction in 1978, and
  - e. allocations to reserve funds, and
- iii. revenue fund revenue for 1977 from sources other than from,
- a. general legislative grants except payments under sections 12 and 13 and subsection 1 of section 29,
  - b. taxes, including subscriptions in lieu of taxes, payments in lieu of taxes and trailer fees,
  - c. tuition fees in respect of non-resident pupils of the board,
  - d. the pupil accommodation charges in respect of non-resident pupils of the board,
  - e. the capital element included in rent receivable,
  - f. disposal of capital appurtenances,
  - g. insurance proceeds in respect of capital appurtenances,
  - h. transfers from other funds,
  - i. transfers from the reserve for working funds,
  - j. transfer from a reserve for tax reduction in 1977,
  - k. accrued interest on debentures sold in 1977 at date of sale thereof,
  - l. interest earned on capital funds,
  - m. reimbursements of expenditure for transportation of pupils including payments under sections 30 and 31, and

n. reimbursements of capital expenditure from the revenue fund;

- 11. "cycle" means the number of school days for which the schedule of classes in a school continues before such schedule is repeated;
- 12. "debt charge" includes, in addition to its meaning in the Act, interest on short-term borrowings for the purchase of capital appurtenances pending the sale of a debenture;
- 13. "elementary school pupil" means a pupil who is enrolled in an elementary school and who, as at the beginning of the school year, has completed fewer than 10 credits, or their equivalent, toward the Secondary School Graduation Diploma or a pupil who, during the summer next following the completion of ten such credits, is enrolled in a summer-school program operated by a public or separate school board;
- 14. "eligible sum for French-language instruction for 1977" means,
  - i. for a public or separate school board, the sum of,
    - a. where,
      - I. French is not the language of instruction in a class, and a program of French is provided for an average of 20 minutes or more per day during a cycle for pupils up to and including grade 8,
      - II. French is not the language of instruction in a class, and a program of French for which one or more credits are given is provided for pupils in grade 9 or 10,
      - III. French is the language of instruction in a class for pupils who are enrolled for more than half-day or half-time attendance, or
      - IV. French is the language of instruction in a class for pupils who are enrolled for half-day or half-time attendance,

the sum of the products obtained by,

V. multiplying the total number of resident-internal pupils of the board who are registered on the date set out in Column 1 of the following Table for the program or instruction referred to in sub-sub-paragraphs I, II and III by \$54 and the factor set opposite such date in Column 2 of such Table, and

VI. multiplying the number of resident-internal pupils of the board who are registered on the date set out in Column 1 of the following Table for the instruction referred to in sub-sub-paragraph IV by \$27 and the factor set opposite such date in Column 2 of such Table:

Table	
Column 1	Column 2
September 30, 1976	0.6
September 30, 1977	0.4

and

b. where in 1977 the board establishes a class under Part XI of the Act for the purpose of providing for the use of the French language in instruction of French-speaking pupils, in an elementary school where no such class was provided prior to the 2nd day of September, 1974 and such class is approved by the Minister for grant purposes,

I. \$5400 if the class established in 1977 is the first such class,

II. \$3240 if the class established in 1977 is the second such class, and

III. \$2160 if the class established in 1977 is the third such class,

in the school, and

ii. for a secondary school board, the sum of,

a. where a program of French for which one or more credits are given is provided for pupils who are not French-speaking, the products obtained by multiplying \$19.50 by the number of such resident-internal pupils who are registered for such program on the date set out in Column 1 and the factor set opposite such date in Column 2 of the following Table:

Table	
Column 1	Column 2
September 30, 1976	0.6
September 30, 1977	0.4,

and

b. where instruction is given in the French language in a subject other than the French program referred to in sub-paragraph a, the products obtained by multiplying \$39 by the number of resident-internal pupils registered for such instruction in such subject on the date set out in Column 1 and the factor set opposite such date in Column 2 of the following Table, except that no pupil shall, for the purposes of this sub-paragraph, be included in the number of pupils registered for such instruction in respect of more than five subjects:

Table	
Column 1	Column 2
September 30, 1976	0.6
September 30, 1977	0.4,

and

c. where French is the language of instruction in a class for trainable retarded children, the sum of the products obtained by multiplying the number of resident-internal

pupils of the board who are registered in such class on the 30th day of September, 1977,

I. for more than half-day or half-time attendance by \$195, and

II. for half-day or half-time attendance by \$97.50;

15. "enlarged board" means a board other than an isolate board or a board appointed under section 68 of the Act;

16. "enrolment for grant purposes for 1977" means,

i. in respect of a public or separate school board, the sum of,

a. the number of resident-internal pupils and resident-external pupils of the board who on the last school day of September, 1976 are enrolled in day-school classes for more than half-day or half-time attendance,

b. half the number of such pupils who on such day are so enrolled for half-day or half-time attendance, and

c. the equivalent full-time enrolment in respect of such pupils who on such day are so enrolled for less than half-day or half-time attendance, and

ii. in respect of a secondary school board, the sum of,

a. the number of resident-internal pupils and resident-external pupils of the board who on the last school-day of September, 1976 are enrolled in day-school classes, other than classes for trainable retarded children, of a secondary school for more than half-day or half-time attendance,

b. half the number of such pupils who on such day are so enrolled for half-day or half-time attendance,

c. the equivalent full-time enrolment in respect of such pupils who on such day are

so enrolled for less than half-day or half-time attendance, and

d. the product of 1.6 and the sum of,

I. the number of resident-internal pupils and resident-external pupils of the board who on the last school day of September, 1976 are enrolled in a school or class for trainable retarded children for more than half-day or half-time attendance,

II. half the number of such pupils who on such day are so enrolled for half-day or half-time attendance, and

III. the equivalent full-time enrolment in respect of such pupils who on such day are so enrolled for less than half-day or half-time attendance;

17. "equalized assessment for a board" means the sum of the equalized assessments for the local municipalities within the jurisdiction of the board;

18. "equalized assessment for a local municipality" means the sum of,

i. the assessment for 1977; and

ii. the equivalent assessment,

for the local municipality, adjusted by the assessment equalization factor for 1977 for the local municipality;

19. "equivalent assessment for a local municipality" means in respect of a board the amount that, if levied upon at the rate levied in 1976 for the purposes of the board on residential and farm assessment, such rate being adjusted by the Ministry where in the local municipality the general level of assessment for 1977 has been increased from the general level of assessment for 1976, would yield an amount equal to the sum of,

i. the portion of the tax levied under section 304a of *The Municipal Act* that is allocated to the board in 1977 under subsection 11 thereof, and

- ii. the portion of the payment in lieu of taxes for 1977 payable to the board,
- by the municipality of which the local municipality is part, that would be apportioned to the local municipality if such sum were apportioned among the local municipalities, in the case of a divisional board, in the same manner as the apportionable sum required by the divisional board for 1977 is apportioned under Ontario Regulation 862/76 and, in the case of a separate school board, in a manner acceptable to the Minister;
20. "equivalent full-time enrolment" in respect of a pupil means the quotient obtained by dividing the number of minutes of attendance for which the pupil is enrolled during the cycle that includes the last school day of September, 1976 by the product of 300 and the number of school days in such cycle;
21. "grant weighting factor for 1977" means, for a board, the grant weighting factor in Column 2 of Schedule A that is set opposite the name of the board in Column 1 of Schedule A;
22. "isolate board" means a board,
- i. that is not appointed under section 68 of the Act,
  - ii. that is not a divisional board of education or a county or district combined separate school board, and
  - iii. that had an enrolment of resident and non-resident pupils on the first school day of January, 1977 of 300 or fewer;
23. "local municipality" means an area that is listed in Column 1 of Schedule B and opposite which an equalization factor is set in Column 2 thereof;
24. "ordinary expenditure for 1977" means in respect of a board the current cost of operating for 1977 increased by,
- i. revenue fund expenditure for tuition fees in respect of resident-external pupils of the board, and
- reduced by,
- ii. revenue fund revenue from,
    - a. cost of education payable under sections 23, 24, 25,
- 27 and subsection 1 of section 28 reduced by the pupil accommodation charges included in such cost of education, and
- b. tuition fees in respect of non-resident pupils of the board;
25. "non-resident pupil" of a board means a pupil who is enrolled at a school operated by the board and in respect of whom,
- i. the Minister pays the cost of education,
  - ii. the board charges a fee to another board, or
  - iii. the board may charge a fee to Canada or to a source outside Ontario,
- but does not include a pupil from outside Ontario enrolled at the school under a student exchange program approved by the board;
26. "payment in lieu of taxes for 1977" means, in respect of a municipality, the sum of the amounts payable by the municipality to the board for 1977 under subsection 10 of section 6 of *The Housing Development Act*, under subsection 4 of section 637 of *The Municipal Act* and under subsection 9 of section 47 of *The Power Corporation Act*;
27. "pupil accommodation charge" means, for a pupil of average daily enrolment, \$70 in the case of a public or separate school pupil and \$130 in the case of a secondary school pupil;
28. "recognized extraordinary expenditure for 1977" means in respect of a board the sum of the expenditure for 1977 from the revenue fund for,
- i. the portion approved by the Minister for grant purposes for the transportation of,
    - a. resident-internal pupils and resident-external pupils of the board to and from school and from school to school, except where the parent or guardian of a pupil contributes, other than by taxation, to the cost of such transportation that the board provides, and



- b. persons qualified to be resident pupils of the board to and from the schools and facilities referred to in subsection 2 of section 163 of the Act,
- ii. the portion approved by the Minister for board, lodging and transportation to school and return once a week of resident-internal pupils and resident-external pupils of the board,
- iii. debt charges payable in 1977 by the board or on its behalf by a municipality or a county in respect of the portion of a debenture approved by the Minister for grant purposes,
- iv. capital appurtenances, that is the sum of,
  - a. the portion of the items referred to in subparagraphs i, ii and iii of paragraph 7 that is approved by the Minister for grant purposes and the restoration of such items up to the amount of the proceeds of insurance in respect of their loss, that is not in excess of the amount obtained by deducting from the sum of,
    - I. the amount calculated at 1 mill in the dollar upon the equalized assessment of the board,
    - II. the revenue fund revenue of the board in 1977, from the sale or disposal of, and from insurance proceeds in respect of, permanent improvements, and
    - III. the amount transferred in 1977 from a reserve fund for the purchase of permanent improvements,
 the sum of,
    - IV. the amount allocated in 1977 to a reserve fund, and
    - V. initial payments or contributions for past service pensions to a pension plan for officers and other employees of the board,
  - b. the portion of the items referred to in subparagraph iv of paragraph 7 that is approved by the Minister for grant purposes,
  - c. the portion of the items referred to in subparagraph v of paragraph 7 that is approved by the Minister for grant purposes and that has not been designated by the board as ordinary expenditure,
  - d. the restoration of the items referred to in subparagraphs iv and v of paragraph 7 up to the amount of the proceeds of insurance in respect of their loss,
  - e. the portion of the items referred to in subparagraph v of paragraph 7 that is neither included in subparagraphs c or d nor designated by the board as ordinary expenditure and that is not in excess of the product of,
    - I. \$7 in the case of an elementary school pupil, or \$8 in the case of a secondary school pupil,
    - II. the grant weighting factor for 1977, and
    - III. the average daily enrolment for grant purposes for 1977 of resident-internal pupils,
 less the portion of the revenue in 1977 from the sale or disposal of, and from insurance proceeds in respect of, permanent improvements that is designated by the Minister as deductible from recognized extraordinary expenditure,
- v. the portion approved by the Minister for grant purposes of the capital element included in rent payable in 1977,
- vi. the pupil accommodation charges for 1977 in respect of resident-external pupils of the board, and

vii. the portion of the expenditure in 1977 for the relocation of a portable classroom that is not in excess of \$2,000, where such relocation has been approved by the Minister,

less the sum of,

viii. the pupil accommodation charges for 1977 in respect of non-resident pupils of the board, and

ix. the portion of the capital element included in rent receivable for 1977, that is designated by the Minister as deductible from recognized extraordinary expenditure;

29. "recognized ordinary expenditure for 1977" means, in respect of a board, the lesser of,

i. the ordinary expenditure for 1977, and

ii. the sum of,

a. the expenditure for tuition fees for 1977, and

b. the product of,

I. the average daily enrolment for grant purposes for 1977,

II. \$1,197 in the case of an elementary school pupil or \$1,712 in the case of a secondary school pupil, and

III. the greater of the grant weighting factor for 1977 and the adjusted grant weighting factor for 1977 and, where there is no adjusted grant weighting factor for 1977, the grant weighting factor for 1977,

such product being reduced, where a strike or lock-out of certain employees of the board occurs during the year 1977, by the product of,

IV. the excess of,

A. the total for 1977 of the salaries, wages and related fringe benefits that are not payable to teachers and other

employees of the board because of the strike or lock-out,

over,

B. the expenditures incurred by the board that, in the opinion of the Minister, are attributable to the strike or lock-out, except a provision for a reserve for tax reduction, and

V. the ratio of the product of the items set out in sub-sub-subparagraphs I, II and III to the sum of the ordinary expenditure for 1977 and the excess referred to in sub-sub-subparagraph IV but, where such ratio is greater than 1, it shall be deemed to be 1;

30. "resident-external pupil" of a board means a pupil whose fee is payable by the board;

31. "resident-internal pupil" of a board means a pupil, other than a non-resident pupil, who is enrolled at a school operated by the board;

32. "tuition fees" means fees for instruction of pupils, less any pupil accommodation charge that is included therein in respect of such pupils.

2. Enrolment for grant purposes, average daily enrolment for grant purposes, ordinary expenditure, recognized ordinary expenditure and recognized extraordinary expenditure shall be subject to the approval of the Minister.

3. For the purposes of this Regulation, The Metropolitan Toronto School Board and the boards of education as provided in section 118 of *The Municipality of Metropolitan Toronto Act* shall be deemed to be one divisional board of education and the area municipalities as provided in section 1 of that Act shall be deemed to be one urban municipality.

4.—(1) The general legislative grants payable under this Regulation shall be calculated for a board of education as though the board were a public school board and a secondary school board.

(2) The grant payable in respect of a public or separate school board, with the exception of the payment under section 13, shall be applied to

such elementary school purposes as the public or separate school board considers expedient.

(3) The grant payable in respect of a secondary school board, with the exception of the payment under section 13, shall be applied to such secondary school purposes as the secondary school board considers expedient.

5.—(1) Where a board fails to comply with the Acts administered by the Minister or the Regulations thereunder, the Minister may withhold the whole or any part of a grant payable until the board has taken the action necessary to correct the condition that caused the grant to be withheld.

(2) Where the grant payable under this Regulation is, by reason of error, overpaid, the board shall refund the amount of the overpayment to the Province of Ontario.

(3) Where the grant payable under this Regulation is, by reason of error, underpaid, the amount of the underpayment shall be paid to the board.

(4) Where the amount payable to a board under a previous regulation was either overpaid or underpaid, the overpayment or the underpayment, as the case may be, shall be added to or deducted from the grant payable under this Regulation to the board that has jurisdiction in the area for which the adjustment is necessary.

6.—(1) The calculation and payment of the general legislative grants for public, separate and secondary school boards for the year 1977 shall be made in accordance with this Regulation.

(2) The grant payable under this Regulation shall be paid in the number of instalments and at the times designated by the Minister.

(3) The grant provided by this Regulation shall be paid on an estimated basis during 1977 and such adjustments as may be necessary shall be made when the actual financial data and average daily enrolment are available.

(4) Where in any year the amount voted by the Legislature for the grants under this Regulation is insufficient or more than sufficient to pay the grants in full, the Minister may make a *pro rata* reduction or increase, as the case may be.

#### PART 1

##### GRANT FOR RECOGNIZED ORDINARY EXPENDITURE

7. The percentage rate of grant for an enlarged board in respect of recognized ordinary expenditure shall be the excess, correct to three places of decimals, of 100 over the product of the assessment index, and

(a) in the case of an elementary school board, 40; or

(b) in the case of a secondary school board, 46.

8.—(1) An enlarged board shall, subject to subsection 2, be paid a grant at the percentage rate determined under section 7 upon its recognized ordinary expenditure for 1977.

(2) The grant payable to a board under this Part shall not exceed its recognized ordinary expenditure for 1977.

#### PART 2

##### GRANT FOR RECOGNIZED EXTRAORDINARY EXPENDITURE

9. In this Part,

(a) "first level of recognized extraordinary expenditure" means, in respect of a board, the sum obtained by subtracting from its recognized extraordinary expenditure for 1977, its second level of recognized extraordinary expenditure;

(b) "second level of recognized extraordinary expenditure" means, in respect of a board, the excess of,

(i) the sum of the amounts included in its recognized extraordinary expenditure for 1977 under subparagraphs i, ii and iii of paragraph 28 of section 1, exclusive of the debt charges in respect of debentures for which debt charges become payable in 1977 for the first time,

over,

(ii) the product of,

a. \$172 in the case of a public or separate school board, or \$184 in the case of a secondary school board,

b. the average daily enrolment for grant purposes for 1977 of resident-internal pupils of the board, and

c. the grant weighting factor for 1977 for the board,

except that if such excess is less than zero, it shall be deemed to be zero.

10. An enlarged board shall be paid a grant,

(a) in respect of its first level of recognized extraordinary expenditure, at the percentage rate that is the excess, correct to 3 places of decimals, of 100 over the product of 25 and the assessment index of the board; and

- (b) in respect of its second level of recognized extraordinary expenditure, at the percentage rate that is the excess, correct to 3 places of decimals, of 100 over the product of 5 and the assessment index of the board.

## PART 3

## GRANT FOR FRENCH-LANGUAGE INSTRUCTION

11. An enlarged board shall be paid a grant at the percentage rate determined under section 7 upon the eligible sum for French-language instruction for 1977.

## PART 4

GRANT FOR CONVERSION TO  
THE METRIC SYSTEM OF INTERNATIONAL UNITS

12. An enlarged board shall be paid a grant of 75¢ per pupil of average daily enrolment for grant purposes for 1977.

## PART 5

## GRANT FOR COMMUNITY SCHOOL DEVELOPMENT

13. Where a board obtains for 1977 the approval of the Minister for a community school development proposal, it shall be paid in respect of each such approved proposal, the least of,

- (a) the expenditure in 1977 in connection with the proposal;
- (b) the amount approved in connection with the proposal; and
- (c) \$10,000.

## PART 6

ADJUSTMENT IN RESPECT OF CHANGE IN TAX  
REVENUE

14. In this Part,

- (a) "assessment" for a year means the sum of,
- (i) the residential and farm assessment, and
- (ii) the quotient obtained by dividing by 0.9 the commercial assessment,

that is rateable for the purposes of the board in such year;

- (b) "decrease in taxation for 1976" for a board means the sum of the products obtained by multiplying, for each local municipality within the area of jurisdiction of the board, the excess of,

- (i) the assessment for 1976 for the local municipality based on data furnished to the board by the clerk under section 214 of the Act,

over,

- (ii) the assessment for 1976 for the local municipality based on data shown in the Analysis of Taxation for Region or County and School Board Purposes, Schedule 1-3, Columns 1, 2 and 3 in the 1976 audited financial report of the municipality,

0.001 and the number representing the mill rate on residential and farm assessment for 1976 in the local municipality;

- (c) "increase in taxation for 1976" for a board means the sum of the products obtained by multiplying, for each local municipality within the area of jurisdiction of the board, the excess of,

- (i) the assessment for 1976 for the local municipality based on data shown in the Analysis of Taxation for Region or County and School Board Purposes, Schedule 1-3, Columns 1, 2 and 3 in the 1976 audited financial report of the municipality,

over,

- (ii) the assessment for 1976 for the local municipality based on data furnished to the board by the clerk under section 214 of the Act,

0.001 and the number representing the mill rate on residential and farm assessment for 1976 in the local municipality;

- (d) "net adjustment in tax revenue" in respect of a board means the difference between,

- (i) the sum of,

- a. the decrease in taxation for 1976 for the board, and
- b. amounts charged to the board by a municipality in 1976 under section 606 of *The Municipal Act*, and

- (ii) the sum of,

- a. the increase in taxation for 1976 for the board, and
- b. taxes receivable in 1976 under section 44 of *The Assessment Act*;

(e) "net expenditure for 1976" means the excess of the sum of,

- (i) ordinary expenditure for 1976 and extraordinary expenditure for 1976, both as defined in Ontario Regulation 237/76,
- (ii) tax adjustments for 1976, and
- (iii) provisions for reserve funds, a provision for a reserve for working funds and a provision for a reserve for tax reduction,

over the sum of,

- (iv) the grants payable under Parts 1, 2, 3, 5 and 7 of Ontario Regulation 237/76 as adjusted under Part 6 of such Regulation,
- (v) transfers from a reserve fund in 1976,
- (vi) transfers from a reserve for working funds in 1976,
- (vii) taxes receivable in 1976 under section 44 of *The Assessment Act*,
- (viii) subscriptions in lieu of taxes,
- (ix) licence fees for trailers, and
- (x) the reduction made pursuant to clause a of subsection 4 of section 205a of the Act or clause a of section 205b thereof, as the case may be, in the sum required to be raised for the year 1976 for the purposes of the board;

(f) "net recognized expenditure for 1976" means the excess of the sum of recognized ordinary expenditure for 1976 and recognized extraordinary expenditure for 1976, both as defined in Ontario Regulation 237/76, over the sum of,

- (i) the grants payable under Parts 1, 2, 3, 5 and 7, and
- (ii) where recognized ordinary expenditure for 1976 is determined under subparagraph ii of paragraph 28 of section 1 of Ontario Regulation 237/76, the grant payable under Part 4,

of such Regulation, as adjusted under Part 6 thereof.

15. In respect of an enlarged board, an amount equal to the product of the net adjustment in

tax revenue and the quotient obtained by dividing the net recognized expenditure for 1976 by the net expenditure for 1976 shall,

- (a) where the amount referred to in subclause i of clause d of section 14 exceeds the amount referred to in subclause ii of the said clause d, be added to the grant payable to the board for 1977; and
- (b) where the amount referred to in subclause ii of clause d of section 14 exceeds the amount referred to in subclause i of the said clause d, be deducted from the grant payable to the board for 1977.

#### PART 7

##### SPECIAL ASSISTANCE IN RESPECT OF DEBENTURES

16. In this Part, "debt charges" means debt charge as defined in the Act.

17. An enlarged board shall be paid the excess of,

- (a) the portion of the debt charges payable in 1977 that is in respect of the portions that are not approved by the Minister for grant purposes of debentures issued by the board or on its behalf before the first day of January, 1970,

over,

- (b) the sum calculated at 0.3 mills in the dollar, in the case of a public or separate school board, and at 0.7 mills in the dollar, in the case of a secondary school board, upon the equalized assessment for the board,

and the excess of,

- (c) the portion of the debt charges payable in 1977 that is in respect of the portions that are not approved by the Minister for grant purposes of debentures issued by the board or on its behalf on or after the first day of January, 1970 and before the first day of January, 1974,

over,

- (d) the sum calculated at 0.6 mills in the dollar upon the equalized assessment for the board.

#### PART 8

##### GRANT FOR A BOARD ON TAX-EXEMPT LAND

18. In this Part, "cost of operating" means the total revenue fund expenditure that is acceptable to the Minister for grant purposes less the sum of,

- (a) revenue fund expenditure for,
- (i) debt charges,
  - (ii) capital appurtenances,
  - (iii) restoration of destroyed and damaged capital appurtenances,
  - (iv) capital element included in rent,
  - (v) provision for a reserve for working funds,
  - (vi) provisions for reserve funds, and
  - (vii) pupil accommodation charges for resident-external pupils;
- (b) revenue fund revenue from sources other than from,
- (i) general legislative grants, except payments under sections 23, 24, 25, 27 and subsection 1 of section 28,
  - (ii) the organization for which the board was established, and
  - (iii) refunds of expenditure, no part of which is eligible for grant; and
- (c) the excess of revenue fund expenditure for,
- (i) transportation of pupils, and
  - (ii) board, lodging and weekly transportation of pupils,

over, in each case, the amount approved by the Minister for such purposes.

19.—(1) A board that is appointed under section 68 of the Act, other than a board that operates a school in sanatorium, a hospital, a crippled children's treatment centre or a centre for the treatment of cerebral palsy shall be paid a grant of 50 per cent of its cost of operating for the current year.

(2) A board that is appointed under section 68 of the Act and that operates a school in a sanatorium, a hospital, a crippled children's treatment centre or a centre for the treatment of cerebral palsy shall be paid a grant of,

- (a) 80 per cent of the salaries of teachers and temporary teachers for the current year;
- (b) 80 per cent of the excess of the expenditure for the current year approved by the Minister for grant purposes for,
  - (i) transportation of pupils, and

- (ii) board, lodging and weekly transportation of pupils,
- over,
- (iii) the general legislative grants payable under sections 30 and 31; and
- (c) 50 per cent of the excess of,
- (i) the sum of the cost of operating for the current year and the revenue fund revenue for the current year referred to in clause b of section 18,
- over,
- (ii) revenue fund expenditure for the current year for,
    - a. salaries of teachers and temporary teachers, and
    - b. the portion that is approved by the Minister for grant purposes of the expenditure for,
      - I. transportation of pupils, and
      - II. board, lodging and weekly transportation of pupils.

#### PART 9

#### GRANT FOR AN ISOLATE BOARD

#### 20. Where in the year 1977,

- (a) a district school area board is elected for a new district school area, a secondary school board is formed for a new secondary school district or a separate school board is elected for a new separate school zone;
- (b) information respecting the totals of the commercial assessment and of the residential and farm assessment rateable for public school purposes in the district school area, for secondary school purposes in the secondary school district or for separate school purposes in the separate school zone, as the case may be, is not available prior to the 1st day of July; and
- (c) such board commences to operate a school on or after the 1st day of July or enters into an agreement with another board for the education in such year of its resident pupils,

the board shall be paid a grant equal to its net revenue fund expenditure for 1977 that is acceptable to the Minister for grant purposes.

21. An isolate board, except a board referred to in section 20, shall be paid a grant equal to the excess of,

(a) net revenue fund expenditure of the board that is acceptable to the Minister for grant purposes,

over,

(b) in the case of a public or separate school board, the sum of the products obtained by multiplying, for each local municipality within the area of jurisdiction of the isolate board,

(i) in the case of a local municipality that is not within the area of jurisdiction of an enlarged board, the equalized assessment for the local municipality and 0.008, and

(ii) in the case of a local municipality that is within the area of jurisdiction of an enlarged board, the equalized assessment for the local municipality, 0.001 and the number representing the mill rate levied in the local municipality for public or separate school purposes in respect of the enlarged board for 1977 such number being adjusted by the assessment equalization factor for 1977 for the local municipality, and

in the case of a secondary school board, the sum of the products obtained by multiplying for each local municipality within the area of jurisdiction of the board the equalized assessment for the local municipality and 0.005.

## PART 10

### ASSISTANCE FOR COST OF EDUCATION AND FOR BOARD, LODGING AND TRANSPORTATION

22.—(1) In this Part,

(a) "cost of education" means an amount equal to the fee calculated under sections 2, 3 and 6 of Ontario Regulation 864/76;

(b) "Crown establishment" means an establishment maintained by a Department of the Government of Canada, a Crown company, The Royal Canadian Mounted Police or Atomic Energy of Canada Limited, on lands held by the Crown in right of Canada that are not assessable for school purposes, and includes a reserve as defined in the *Indian Act* (Canada);

(c) "Ontario Government establishment" means an establishment maintained by a Ministry of the Government of Ontario on lands held by the Crown in right of Ontario or by Ontario Hydro on lands held by it and in respect of which no payment is made under the provisions of subsection 9 of section 47 of *The Power Corporation Act*;

(d) "psychiatric facility" means a facility designated as a psychiatric facility under *The Mental Health Act* and includes the private hospital known as "The Villa" and located in the Town of Vaughan.

(2) For the purposes of this Part, a person shall not be considered to reside in an Ontario Government establishment where he resides in a residence owned by him on lands that are within the Ontario Government establishment.

(3) Where section 6 of Ontario Regulation 864/76 applies in determining the cost of education under clause *a* of subsection 1 and the board and the Minister cannot agree upon a factor, the factor shall be determined by three arbitrators, one appointed by the board that provides the instruction, one appointed by the Minister and a third appointed by the aforementioned arbitrators, and the decision of the arbitrators or a majority of them is final and binding upon the board and the Minister.

### ELEMENTARY SCHOOLS

23.—(1) Where a pupil,

(a) resides in a territorial district;

(b) is not resident in a school section or in a Crown establishment; and

(c) attends a public school in Ontario,

the Minister shall pay the board that operates the public school the cost of education of the pupil.

(2) Where a Roman Catholic pupil,

(a) resides in a territorial district;

(b) is not resident in a school section, separate school zone or Crown establishment; and

(c) attends a Roman Catholic separate school in Ontario,

the Minister shall pay the board that operates the separate school the cost of education of the pupil.

24. Where a pupil whose parent or guardian is not assessable for elementary school purposes,

(a) resides in an Ontario Government establishment that does not form part of a school section; and

- (b) attends a public school, or attends a separate school and is a Roman Catholic,

the Minister shall pay the board that operates the school the cost of education of the pupil.

#### SECONDARY SCHOOLS

##### 25. Where a pupil,

- (a) resides in a territorial district;
- (b) is not resident in a secondary school district or in a Crown establishment; and
- (c) attends a secondary school in Ontario,

the Minister shall pay the board that operates the secondary school the cost of education of the pupil.

##### 26. Where a pupil,

- (a) resides in a territorial district;
- (b) is not resident in a secondary school district or in a Crown establishment; and
- (c) attends a secondary school that is supported by local taxation in a province that adjoins Ontario,

the Minister shall pay the governing body of the secondary school in respect of the education of such pupil an amount agreed upon between the governing body of the secondary school and the Minister.

27. Where a pupil whose parent or guardian is not assessable for secondary school purposes,

- (a) resides in an Ontario Government establishment that does not form part of a secondary school district; and
- (b) attends a secondary school in Ontario,

the Minister shall pay the board that operates the secondary school the cost of education of the pupil.

#### GENERAL

##### 28.—(1) Where a pupil,

- (a) who is admitted to,
- (i) a psychiatric facility, or
- (ii) a facility designated under *The Developmental Services Act, 1974*;
- (b) who is resident in,
- (i) an approved charitable institution as defined in *The Charitable Institution Act*,

- (ii) a children's boarding home as defined in *The Children's Boarding Homes Act*,

- (iii) an approved children's institution as defined in *The Children's Institution Act*,

- (iv) an approved home as defined in *The Homes for Retarded Persons Act*, or

- (v) a detention and observation home established under *The Provincial Courts Act*;

- (c) who is admitted to a training school established under *The Training Schools Act*;

- (d) who is detained in a correctional institution as defined in *The Ministry of Correctional Services Act*;

- (e) who is placed in an approved home as defined in *The Mental Hospitals Act*; or

- (f) who is a ward of a children's aid society or in the care of a children's aid society and who has not been placed for adoption on a probationary basis,

attends an elementary or a secondary school in Ontario, such pupil may be registered as a resident-internal pupil or as a non-resident pupil of the board that operates the school and, where he is registered as a non-resident pupil, the Minister shall pay the board the cost of education of the pupil except where a fee in respect of the pupil is receivable from Canada under an agreement entered into by the board under section 161 or 162 of the Act.

(2) A board may exercise the option under subsection 1 to register a pupil as a resident-internal pupil or as a non-resident pupil only,

- (a) on the first day that the pupil attends school in the school year; or

- (b) when the circumstances that permit the pupil to be registered as a resident-internal pupil or as a non-resident pupil under subsection 1 change.

29.—(1) Where, with the approval of the Minister, a board, except a board appointed under section 68 of the Act, employs a teacher to provide a special education program in a facility referred to in clause a of section 28 or in a home or an institution referred to in clause b thereof, that is situate within the area of jurisdiction of the board, the Minister shall pay the board an amount equal to the salary of the teacher and an additional amount not in excess of \$1,180 per teacher



in respect of the expenditure of the board for administrative, consultative and supervisory services and for the purchase of instructional supplies in respect of such program.

(2) The approval of the Minister referred to in subsection 1 shall be given only where the board has entered into a written agreement with the facility, home or institution, or the administrator thereof, setting out the responsibilities of the facility, home or institution for the provision of accommodation and the responsibilities of the board for the provision of the educational program, including the number of teachers that the board agrees to provide.

(3) Where a board referred to in subsection 1 incurs an expenditure for furniture or equipment or both for a classroom for a special education program that it provides in a facility referred to in clause *a* of subsection 1 of section 28 or a home or an institution referred to in clause *b* thereof, that is situate within the area of jurisdiction of the board and in which no education program is provided by the Ministry, the Minister shall pay the board an amount equal to the approved portion of such expenditure, except that the amount payable by the Minister in respect of furniture and equipment for the classroom shall in no case exceed \$3,300.

30. Where, under section 163 of the Act, a board provides transportation to and from school on a daily basis or from school to school for a pupil in respect of whom it is eligible to receive the cost of education under section 23, 24, 25, 27 or subsection 1 of section 28, the Minister shall pay the board an amount equal to the portion that would be approved by the Minister for grant purposes of the expenditure for 1977 for transportation if the pupil were a resident

pupil of the board, and the board may charge the parent or guardian of a pupil in respect of whom it is eligible to receive the cost of education under section 23 or 25 the excess of the actual cost of transportation over the amount paid by the Minister under this section.

31. Where a pupil attends a school in Ontario operated by a public, separate or secondary school board and his parent or guardian is, under subsection 3 of section 78 of the Act or subsection 8 or 11 of section 163 thereof, reimbursed by the board of the school that the pupil attends for the cost of board, lodging and transportation once a week from his residence to school and return, the Minister shall pay the board an amount equal to the portion approved by the Minister for grant purposes of the expenditure for board, lodging and such transportation.

32. Where a pupil,

- (a) resides in a territorial district;
- (b) is not resident in a school section, a separate school zone or a Crown establishment; and
- (c) attends a school operated by the Indian Affairs Branch of the Department of Indian Affairs and Northern Development on a reserve,

the Minister shall pay the Crown in right of Canada in respect of the education of such pupil an amount agreed upon between the Department of Indian Affairs and Northern Development and the Minister.

33. This Part does not apply to an isolate board.

## SCHEDULE A

## GRANT WEIGHTING FACTORS FOR 1977

## DIVISIONAL BOARDS OF EDUCATION

NAME OF BOARD	GRANT WEIGHTING FACTOR Column 2
Column 1	
<b>Atikokan Board of Education</b>	
Elementary Schools .....	1.1580
Secondary Schools .....	1.1400
<b>Brant County Board of Education</b>	
Elementary Schools .....	1.0592
Secondary Schools .....	1.0359
<b>Bruce County Board of Education</b>	
Elementary Schools .....	1.0329
Secondary Schools .....	1.0194
<b>Carleton Board of Education</b>	
Elementary Schools .....	1.0494
Secondary Schools .....	1.0248
<b>Central Algoma Board of Education</b>	
Elementary Schools .....	1.1989
Secondary Schools .....	1.1835
<b>Chapleau Board of Education</b>	
Elementary Schools .....	1.1530
Secondary Schools .....	1.1277
<b>Cochrane-Iroquois Falls Board of Education</b>	
Elementary Schools .....	1.1772
Secondary Schools .....	1.1931
<b>Dryden Board of Education</b>	
Elementary Schools .....	1.1990
Secondary Schools .....	1.1528
<b>Dufferin County Board of Education</b>	
Elementary Schools .....	1.0583
Secondary Schools .....	1.0248
<b>Durham Board of Education</b>	
Elementary Schools .....	1.0369
Secondary Schools .....	1.0275
<b>East Parry Sound Board of Education</b>	
Elementary Schools .....	1.1498
Secondary Schools .....	1.0975
<b>Elgin County Board of Education</b>	
Elementary Schools .....	1.0372
Secondary Schools .....	1.0277
<b>Espanola Board of Education</b>	
Elementary Schools .....	1.1740
Secondary Schools .....	1.1560
<b>Essex County Board of Education</b>	
Elementary Schools .....	1.0370
Secondary Schools .....	1.0257

## DIVISIONAL BOARDS OF EDUCATION—Continued

NAME OF BOARD Column 1	GRANT WEIGHTING FACTOR Column 2
Fort Frances-Rainy River Board of Education	
Elementary Schools.....	1.1987
Secondary Schools.....	1.1369
Frontenac County Board of Education	
Elementary Schools.....	1.0843
Secondary Schools.....	1.0615
Geraldton Board of Education	
Elementary Schools.....	1.2526
Secondary Schools.....	1.2479
Grey County Board of Education	
Elementary Schools.....	1.0683
Secondary Schools.....	1.0320
Haldimand Board of Education	
Elementary Schools.....	1.0219
Secondary Schools.....	1.0182
Haliburton County Board of Education	
Elementary Schools.....	1.1652
Secondary Schools.....	1.0952
Halton Board of Education	
Elementary Schools.....	1.0290
Secondary Schools.....	1.0204
Board of Education for the City of Hamilton	
Elementary Schools.....	1.1238
Secondary Schools.....	1.0800
Hastings County Board of Education	
Elementary Schools.....	1.0840
Secondary Schools.....	1.0327
Hearst Board of Education	
Elementary Schools.....	1.2040
Secondary Schools.....	1.2145
Hornepayne Board of Education	
Elementary Schools.....	1.1813
Secondary Schools.....	1.2200
Huron County Board of Education	
Elementary Schools.....	1.0423
Secondary Schools.....	1.0234
Kapuskasing Board of Education	
Elementary Schools.....	1.1886
Secondary Schools.....	1.1352
Kenora Board of Education	
Elementary Schools.....	1.2093
Secondary Schools.....	1.1340
Kent County Board of Education	
Elementary Schools.....	1.0528
Secondary Schools.....	1.0300

## DIVISIONAL BOARDS OF EDUCATION—Continued

NAME OF BOARD Column 1	GRANT WEIGHTING FACTOR Column 2
<b>Kirkland Lake Board of Education</b>	
Elementary Schools.....	1.2064
Secondary Schools.....	1.1582
<b>Lakehead Board of Education</b>	
Elementary Schools.....	1.1702
Secondary Schools.....	1.1339
<b>Lake Superior Board of Education</b>	
Elementary Schools.....	1.1465
Secondary Schools.....	1.1820
<b>Lambton County Board of Education</b>	
Elementary Schools.....	1.0477
Secondary Schools.....	1.0423
<b>Lanark County Board of Education</b>	
Elementary Schools.....	1.0763
Secondary Schools.....	1.0389
<b>Leeds and Grenville County Board of Education</b>	
Elementary Schools.....	1.0615
Secondary Schools.....	1.0351
<b>Lennox and Addington County Board of Education</b>	
Elementary Schools.....	1.0635
Secondary Schools.....	1.0330
<b>Lincoln County Board of Education</b>	
Elementary Schools.....	1.0798
Secondary Schools.....	1.0410
<b>Board of Education for the City of London</b>	
Elementary Schools.....	1.0889
Secondary Schools.....	1.0759
<b>Manitoulin Board of Education</b>	
Elementary Schools.....	1.2274
Secondary Schools.....	1.1830
<b>Metropolitan Toronto School Board</b>	
Elementary Schools.....	1.1350
Secondary Schools.....	1.0704
<b>Michipicoten Board of Education</b>	
Elementary Schools.....	1.1518
Secondary Schools.....	1.3153
<b>Middlesex County Board of Education</b>	
Elementary Schools.....	1.0454
Secondary Schools.....	1.0311
<b>Muskoka Board of Education</b>	
Elementary Schools.....	1.1074
Secondary Schools.....	1.1023
<b>Niagara South Board of Education</b>	
Elementary Schools.....	1.0908
Secondary Schools.....	1.0629

## DIVISIONAL BOARDS OF EDUCATION—Continued

NAME OF BOARD Column 1	GRANT WEIGHTING FACTOR Column 2
Nipigon-Red Rock Board of Education	
Elementary Schools .....	1.1693
Secondary Schools .....	1.1600
Nipissing Board of Education	
Elementary Schools .....	1.1413
Secondary Schools .....	1.1227
Norfolk Board of Education	
Elementary Schools .....	1.0674
Secondary Schools .....	1.0442
North Shore Board of Education	
Elementary Schools .....	1.1850
Secondary Schools .....	1.1557
Northumberland and Newcastle Board of Education	
Elementary Schools .....	1.0427
Secondary Schools .....	1.0220
Ottawa Board of Education	
Elementary Schools .....	1.1090
Secondary Schools .....	1.0504
Oxford County Board of Education	
Elementary Schools .....	1.0500
Secondary Schools .....	1.0286
Peel Board of Education	
Elementary Schools .....	1.0633
Secondary Schools .....	1.0315
Perth County Board of Education	
Elementary Schools .....	1.0330
Secondary Schools .....	1.0204
Peterborough County Board of Education	
Elementary Schools .....	1.0610
Secondary Schools .....	1.0227
Prescott and Russell County Board of Education	
Elementary Schools .....	1.0388
Secondary Schools .....	1.0317
Prince Edward County Board of Education	
Elementary Schools .....	1.0277
Secondary Schools .....	1.0368
Red Lake Board of Education	
Elementary Schools .....	1.2210
Secondary Schools .....	1.1470
Renfrew County Board of Education	
Elementary Schools .....	1.0940
Secondary Schools .....	1.0490
Sault Ste. Marie Board of Education	
Elementary Schools .....	1.1360
Secondary Schools .....	1.1145

## DIVISIONAL BOARDS OF EDUCATION—Continued

NAME OF BOARD	GRANT WEIGHTING FACTOR Column 2
Column 1	
Simcoe County Board of Education	
Elementary Schools . . . . .	1.0456
Secondary Schools . . . . .	1.0273
Stormont, Dundas and Glengarry County Board of Education	
Elementary Schools . . . . .	1.0792
Secondary Schools . . . . .	1.0452
Sudbury Board of Education	
Elementary Schools . . . . .	1.1507
Secondary Schools . . . . .	1.0946
Timiskaming Board of Education	
Elementary Schools . . . . .	1.1717
Secondary Schools . . . . .	1.1229
Timmins Board of Education	
Elementary Schools . . . . .	1.1490
Secondary Schools . . . . .	1.1012
Victoria County Board of Education	
Elementary Schools . . . . .	1.0687
Secondary Schools . . . . .	1.0273
Waterloo County Board of Education	
Elementary Schools . . . . .	1.0980
Secondary Schools . . . . .	1.0591
Wellington County Board of Education	
Elementary Schools . . . . .	1.0346
Secondary Schools . . . . .	1.0280
Wentworth County Board of Education	
Elementary Schools . . . . .	1.0268
Secondary Schools . . . . .	1.0150
West Parry Sound Board of Education	
Elementary Schools . . . . .	1.1477
Secondary Schools . . . . .	1.1083
Board of Education for the City of Windsor	
Elementary Schools . . . . .	1.1320
Secondary Schools . . . . .	1.0751
York County Board of Education	
Elementary Schools . . . . .	1.0465
Secondary Schools . . . . .	1.0239

ROMAN CATHOLIC  
SEPARATE SCHOOL BOARDS

NAME OF BOARD Column 1	GRANT WEIGHTING FACTOR Column 2
Brant County RCSS Board.....	1.0179
Bruce-Grey County RCSS Board.....	1.0494
Carleton RCSS Board.....	1.0382
Cochrane-Iroquois Falls District RCSS Board.....	1.1750
Dryden District RCSS Board.....	1.1980
Dufferin-Peel RCSS Board.....	1.0357
Durham Region RCSS Board.....	1.0270
Elgin County RCSS Board.....	1.0365
Essex County RCSS Board.....	1.0378
Fort Frances-Rainy River District RCSS Board.....	1.2218
Frontenac-Lennox and Addington County RCSS Board.....	1.0491
Geraldton District RCSS Board.....	1.1746
Haldimand-Norfolk RCSS Board.....	1.0348
Halton RCSS Board.....	1.0060
Hamilton-Wentworth RCSS Board.....	1.0662
Hastings-Prince Edward County RCSS Board.....	1.0898
Hearst District RCSS Board.....	1.1738
Huron-Perth County RCSS Board.....	1.0478
Kapuskasing District RCSS Board.....	1.1714
Kenora District RCSS Board.....	1.2145
Kent County RCSS Board.....	1.0240
Kirkland Lake District RCSS Board.....	1.2106
Lakehead District RCSS Board.....	1.1263
Lambton County RCSS Board.....	1.0391
Lanark-Leeds and Grenville County RCSS Board.....	1.0492
Lincoln County RCSS Board.....	1.0536
London and Middlesex County RCSS Board.....	1.0514
Metropolitan Separate School Board.....	1.0895
Michipicoten District RCSS Board.....	1.1720

ROMAN CATHOLIC  
SEPARATE SCHOOL BOARDS—Continued

NAME OF BOARD	GRANT WEIGHTING FACTOR Column 2
Column 1	
Nipissing District RCSS Board . . . . .	1.1055
North of Superior District RCSS Board . . . . .	1.1639
North Shore District RCSS Board . . . . .	1.1687
Ottawa RCSS Board . . . . .	1.0946
Oxford County RCSS Board . . . . .	1.0465
Peterborough-Victoria-Northumberland and Newcastle RCSS Board . . . . .	1.0388
Prescott and Russell County RCSS Board . . . . .	1.0788
Renfrew County RCSS Board . . . . .	1.0822
Sault Ste. Marie District RCSS Board . . . . .	1.1088
Simcoe County RCSS Board . . . . .	1.0428
Stormont, Dundas and Glengarry County RCSS Board . . . . .	1.0770
Sudbury District RCSS Board . . . . .	1.1211
Timiskaming District RCSS Board . . . . .	1.1860
Timmins District RCSS Board . . . . .	1.1326
Waterloo County RCSS Board . . . . .	1.0568
Welland County RCSS Board . . . . .	1.0860
Wellington County RCSS Board . . . . .	1.0169
Windsor RCSS Board . . . . .	1.0714
York Region RCSS Board . . . . .	1.0423
Atikokan RCSS Board . . . . .	1.1700
Chapleau, Panet and Caverley Combined RCSS Board . . . . .	1.1368



## Schedule B

## ASSESSMENT EQUALIZATION FACTORS FOR 1977

Municipality Column 1	Equalization Factor Column 2	Municipality Column 1	Equalization Factor Column 2
<b>THE MUNICIPALITY OF METROPOLITAN TORONTO</b>		<b>THE REGIONAL MUNICIPALITY OF HALDIMAND-NORFOLK</b>	
METROPOLITAN TORONTO	24.60	<b>City of:</b>	
<b>THE REGIONAL MUNICIPALITY OF DURHAM</b>		NANTICOKE:	
<b>City of:</b>		Jarvis Village	100.00
OSHAWA:		Port Dover Town	15.96
Oshawa City	43.20	Waterford Town	18.30
Whitby East Township	23.70	Rainham Township (part)	20.31
<b>Towns of:</b>		Townsend Township (part)	15.00
AJAX:		Walpole Township (part)	18.69
Ajax Town	95.70	Woodhouse Township (part)	12.87
Pickering Village	92.48	<b>Towns of:</b>	
Pickering Township (part)	89.44	DUNNVILLE:	
<b>Towns of:</b>		Canborough Township	19.20
NEWCASTLE:		Dunn Township	20.19
Bowmanville Town	15.99	Dunnville Town	23.04
Newcastle Village	15.00	Moulton Township	19.17
Clarke Township	10.26	Sherbrooke Township	24.80
Darlington Township	11.82	<b>HALDIMAND:</b>	
PICKERING	89.44	Caledonia Town	82.60
WHITBY	20.46	Cayuga Village	85.16
<b>Townships of:</b>		Hagersville Village	100.00
BROCK:		Cayuga North Township	18.75
Beaverton Village	85.20	Oneida Township	17.97
Cannington Village	88.79	Seneca Township	17.07
Brock Township	17.61	Cayuga South Township	13.02
Thorah Township	16.26	Rainham Township (part)	20.31
<b>SCUGOG:</b>		Walpole Township (part)	18.69
Port Perry Village	19.32	<b>SIMCOE:</b>	
Cartwright Township	10.58	Simcoe Town	19.10
Reach Township	15.00	Charlotteville Township (part)	16.00
Scugog Township	17.73	Townsend Township (part)	15.00
<b>UXBRIDGE:</b>		Windham Township (part)	16.40
Uxbridge Town	17.19	Woodhouse Township (part)	12.87
Scott Township	19.32	<b>Townships of:</b>	
Uxbridge Township	13.80	DELHI:	
		Charlotteville Township (part)	16.00
		Middleton Township (part)	15.30
		Walsingham South Township (part)	15.90
		Windham Township (part)	16.40
		Delhi Town	24.30
		<b>NORFOLK:</b>	
		Houghton Township	17.10
		Walsingham North Township	17.40
		Port Rowan Village	20.13
		Middleton Township (part)	15.30
		Walsingham South Township (part)	15.90

Municipality Column 1	Equalization Factor Column 2
<b>THE REGIONAL MUNICIPALITY OF HALTON</b>	
<b>City of:</b>	
BURLINGTON	27.20
<b>Towns of:</b>	
OAKVILLE	27.90
<b>HALTON HILLS:</b>	
Acton Town	22.65
Georgetown Town	28.53
Esquesing Township (part)	23.20
Oakville Town (part)	27.90
<b>MILTON:</b>	
Milton Town	23.88
Nassagaweya Township	18.40
Esquesing Township (part)	23.20
Oakville Town (part)	27.90
Burlington Town (part)	27.20
<b>THE REGIONAL MUNICIPALITY OF HAMILTON-WENTWORTH</b>	
<b>City of:</b>	
HAMILTON	27.50
<b>Towns of:</b>	
ANCASTER	18.30
<b>DUNDAS:</b>	
Dundas Town	19.23
Ancaster Township (part)	18.30
Flamborough West Township (part)	18.45
<b>STONEY CREEK:</b>	
Stoney Creek Town	94.20
Saltfleet Township	19.59
<b>Townships of:</b>	
<b>FLAMBOROUGH:</b>	
Flamborough East Township	18.90
Flamborough West Township (part)	18.45
Waterdown Village	21.69
Beverly Township	18.30

Municipality Column 1	Equalization Factor Column 2
<b>GLANBROOK:</b>	
Binbrook Township	19.10
Glanford Township	19.80
<b>THE REGIONAL MUNICIPALITY OF NIAGARA</b>	
<b>Cities of:</b>	
NIAGARA FALLS	26.20
PORT COLBORNE	27.90
ST. CATHARINES	22.80
WELLAND	24.40
<b>Towns of:</b>	
FORT ERIE	27.20
GRIMSBY	21.30
LINCOLN	18.60
NIAGARA-ON-THE-LAKE	17.10
PELHAM	20.30
THOROLD	21.60
<b>Townships of:</b>	
WAINFLEET	24.70
WEST LINCOLN	18.90
<b>THE REGIONAL MUNICIPALITY OF OTTAWA-CARLETON</b>	
<b>Cities of:</b>	
OTTAWA	31.40
VANIER	29.85
<b>Village of:</b>	
ROCKCLIFFE PARK	19.30

Municipality Column 1	Equalization Factor Column 2
<b>Townships of:</b>	
CUMBERLAND	16.92
GLOUCESTER	18.75
<b>GOULBOURN:</b>	
Goulbourn Township	13.30
Richmond Village	18.40
Stittsville Village	14.73
MARCH	14.50
NEPEAN	13.71
OSGOODE	16.32
<b>RIDEAU:</b>	
Gower North Township	15.20
Marlborough Township	16.30
Gloucester Township (portion)	18.75
Nepean Township (portion)	13.71
Osgoode Township (portion)	16.32
WEST CARLETON	328.00

**THE REGIONAL MUNICIPALITY  
OF PEEL**

<b>Cities of:</b>	
<b>BRAMPTON:</b>	
Brampton Town	100.00
Toronto Gore Township	100.00
Mississauga Town (part)	100.00
Chinguacousy Township (part)	100.00
<b>MISSISSAUGA:</b>	
Port Credit Town	100.00
Streetsville Town	100.00
Mississauga Town (part)	100.00
Oakville Town (part)	100.00
<b>Town of:</b>	
<b>CALEDON:</b>	
Albion Township	100.00
Caledon Township	100.00
Bolton Village	100.00
Caledon East Village	100.00
Chinguacousy Township (part)	100.00

Municipality Column 1	Equalization Factor Column 2
<b>THE REGIONAL MUNICIPALITY OF SUDBURY</b>	

See Sudbury Board of Education, page 26 and Sudbury District Roman Catholic Separate School Board, page 33.

**THE REGIONAL MUNICIPALITY  
OF WATERLOO**

<b>Cities of:</b>	
<b>CAMBRIDGE:</b>	
Galt City	24.20
Hespeler Town	86.70
Preston Town	90.40
North Dumfries Township (portion)	15.48
Waterloo Township (portion)	15.40
<b>KITCHENER:</b>	
Kitchener City	28.20
Bridgeport Village	93.50
Waterloo City (portion)	26.60
Waterloo Township (portion)	15.40
<b>WATERLOO:</b>	
Waterloo City (portion)	26.60
Waterloo Township (portion)	15.40
<b>Townships of:</b>	
<b>NORTH DUMFRIES:</b>	
North Dumfries (portion)	15.48
Beverly Township (portion)	18.30
Ayr Village	89.96
<b>WELLESLEY:</b>	
Wellesley Township	16.70
Wellesley Village	90.40
<b>WILMOT:</b>	
Wilmot Township	14.82
New Hamburg Town	95.77
<b>WOOLWICH:</b>	
Woolwich Township	14.79
Elmira Town	92.50
Waterloo Township (portion)	15.40

Municipality Column 1	Equalization Factor Column 2
<b>THE REGIONAL MUNICIPALITY OF YORK</b>	
<b>Towns of:</b>	
AURORA	77.25
MARKHAM	82.63
NEWMARKET	76.38
RICHMOND HILL	78.16
VAUGHAN	84.94
WHITCHURCH-STOUFFVILLE	76.66
<b>Townships of:</b>	
GEORGINA	82.17
GWILLIMBURY EAST	76.96
KING	70.33

**THE DISTRICT MUNICIPALITY  
OF MUSKOKA**

<b>Towns of:</b>	
Bracebridge:	
Bracebridge Ward	143.52
Draper Ward	143.52
Macauley Ward	143.52
Monck South Ward	143.52
Muskoka North Ward	143.52
Oakley Ward	143.52
Gravenhurst:	
Gravenhurst Ward	143.52
Morrison Ward	143.52
Muskoka South Ward	143.52
Ryde Ward	143.52
Huntsville:	
Huntsville Ward	143.52
Brunel Ward	143.52
Chaffey Ward	143.52
Port Sydney Ward	143.52
Stephenson Ward	143.52
Stisted Ward	143.52
<b>Townships of:</b>	
Georgian Bay:	
Baxter Ward	143.52
Gibson Ward	143.52

Municipality Column 1	Equalization Factor Column 2
Lake of Bays:	
Franklin Ward	143.52
McLean Ward	143.52
Ridout Ward	143.52
Sinclair Ward	143.52
Muskoka Lakes:	
Bala Ward	143.52
Cardwell Ward	143.52
Medora and Wood Ward	143.52
Medora North Ward	143.52
Monck North Ward	143.52
Port Carling Ward	143.52
Watt Ward	143.52
Windermere Ward	143.52
Wood South Ward	143.52

**COUNTY OF BRANT**

<b>City of:</b>	
BRANTFORD	34.00
<b>Town of:</b>	
PARIS	24.30
<b>Townships of:</b>	
BRANTFORD	20.30
BURFORD	18.90
OAKLAND	21.40
ONONDAGA	17.04
SOUTH DUMFRIES	18.80

**COUNTY OF BRUCE**

<b>Towns of:</b>	
CHESLEY	129.13
KINCARDINE	158.41
PORT ELGIN	141.51
SOUTHAMPTON	139.03

Municipality Column 1	Equalization Factor Column 2
WALKERTON	110.63
WIARTON	127.67
<b>Villages of:</b>	
HEPWORTH	147.32
LION'S HEAD	129.99
LUCKNOW	117.08
MILDMAY	110.36
PAISLEY	174.48
RIPLEY	130.09
TARA	126.45
TEESWATER	130.46
TIVERTON	219.19
<b>Townships of:</b>	
ALBEMARLE	144.69
AMABEL	142.06
ARRAN	137.49
BRANT	122.66
BRUCE	131.77
CARRICK	115.16
CULROSS	120.66
EASTNOR	157.38
ELDERSLIE	120.96
GREENOCK	120.71
HURON	146.45
KINCARDINE	154.05
KINLOSS	147.83
LINDSAY	190.47
ST. EDMUNDS	178.69
SAUGEEN	140.51

Municipality Column 1	Equalization Factor Column 2
<b>COUNTY OF DUFFERIN</b>	
<b>Towns of:</b>	
ORANGEVILLE	15.66
SHELBURNE	87.91
<b>Village of:</b>	
GRAND VALLEY	86.28
<b>Townships of:</b>	
AMARANTH	100.00
EAST GARAFRAXA	100.00
EAST LUTHER	16.56
MELANCTHON	15.30
MONO	11.95
MULMUR	13.41

<b>COUNTY OF ELGIN</b>	
<b>City of:</b>	
ST. THOMAS	29.01
<b>Town of:</b>	
AYLMER	24.90
<b>Villages of:</b>	
BELMONT	20.04
DUTTON	25.65
PORT BURWELL	21.87
PORT STANLEY	22.89
RODNEY	23.04
SPRINGFIELD	24.27
VIENNA	29.60
WEST LORNE	22.50

Municipality Column 1	Equalization Factor Column 2	Municipality Column 1	Equalization Factor Column 2
<b>Townships of:</b>		MALDEN	88.40
ALDBOROUGH	16.86	MERSEA	13.00
BAYHAM	17.67	PELEE	20.34
DUNWICH	23.50	ROCHESTER	11.88
MALAHIDE	18.20	SANDWICH SOUTH	11.49
SOUTH DORCHESTER	19.35	SANDWICH WEST	11.13
SOUTHWOLD	20.13	TILBURY NORTH	11.82
YARMOUTH	18.33	TILBURY WEST	21.10
<b>COUNTY OF ESSEX</b>		<b>COUNTY OF FRONTENAC</b>	
<b>City of:</b>		<b>City of:</b>	
WINDSOR	46.29	KINGSTON	25.30
<b>Towns of:</b>		<b>Townships of:</b>	
AMHERSTBURG	88.90	BARRIE	16.02
BELLE RIVER	13.11	BEDFORD	21.10
ESSEX	16.20	CLARENDON AND MILLER	18.57
HARROW	14.01	HINCHINBROOKE	19.83
KINGSVILLE	91.00	HOWE ISLAND	20.19
LEAMINGTON	97.00	KENNEBEC	20.60
TECUMSEH	12.81	KINGSTON	19.90
<b>Village of:</b>		LOUGHBOROUGH	18.18
ST. CLAIR BEACH	12.50	OLDEN	19.60
<b>Townships of:</b>		OSO	21.30
ANDERDON	88.22	PALMERSTON AND NORTH AND SOUTH CANONTO	19.65
COLCHESTER NORTH	13.80	PITTSBURGH	18.70
COLCHESTER SOUTH	12.78	PORTLAND	19.86
GOSFIELD NORTH	13.17	STORRINGTON	19.71
GOSFIELD SOUTH	13.20	WOLFE ISLAND	22.60
MAIDSTONE	13.50		

Municipality Column 1	Equalization Factor Column 2	Municipality Column 1	Equalization Factor Column 2
<b>COUNTY OF GREY</b>		SARAWAK	165.72
<b>City of:</b>		SULLIVAN	146.52
OWEN SOUND	68.30	SYDENHAM	147.53
<b>Towns of:</b>		<b>PROVISIONAL COUNTY OF HALIBURTON</b>	
DURHAM	127.67	<b>Townships of:</b>	
HANOVER	113.29	ANSON, HINDON AND MINDEN	8.21
MEAFORD	123.97	CARDIFF	19.20
THORNBURY	125.69	DYSART, BRUTON, CLYDE, DUDLEY, EYRE, GUILFORD, HARBURN, HARCOURT AND HAVELOCK	9.22
<b>Villages of:</b>		GLAMORGAN	3.25
CHATSWORTH	183.01	LUTTERWORTH	3.50
DUNDALK	147.67	MONMOUTH	4.15
FLESHERTON	151.03	SHERBORNE, McCLINTOCK AND LIVINGSTONE	6.84
MARKDALE	151.93	SNOWDON	3.11
NEUSTADT	131.07	STANHOPE	5.53
SHALLOW LAKE	191.66	<b>Improvement District of:</b>	
<b>Townships of:</b>		BICROFT	40.44
ARTEMESIA	160.15	<b>COUNTY OF HASTINGS</b>	
BENTINCK	130.37	<b>City of:</b>	
COLLINGWOOD	167.79	BELLEVILLE	55.30
DERBY	140.19	<b>Separated Town of:</b>	
EGREMONT	139.85	TRENTON	23.52
EUPHRASIA	164.83	<b>Town of:</b>	
GLENELG	163.05	DESORONTO	21.93
HOLLAND	188.74	<b>Villages of:</b>	
KEPPEL	194.05	BANCROFT	16.26
NORMANBY	124.64	DELORO	23.30
OSPREY	143.60	FRANKFORD	15.90
PROTON	140.80		
SAINT VINCENT	162.42		

Municipality Column 1	Equalization Factor Column 2
MADOC	100.00
MARMORA	20.97
STIRLING	101.00
TWEED	21.90
<b>Townships of:</b>	
BANGOR, WICKLOW AND McCLURE	8.89
CARLOW	15.63
DUNGANNON	14.52
ELZEVIR AND GRIMSTHORPE	15.69
FARADAY	9.39
HERSCHEL	7.92
HUNGERFORD	14.40
HUNTINGDON	19.30
LIMERICK	8.64
MADOC	19.14
MARMORA AND LAKE	13.35
MAYO	18.54
MONTEAGLE	11.16
RAWDON	20.28
SIDNEY	15.24
THURLOW	15.72
TUDOR AND CASHEL	8.66
TYENDINAGA	23.37
WOLLASTON	8.31

**COUNTY OF HURON**

**Towns of:**

CLINTON	21.20
EXETER	20.07
GODERICH	18.90

Municipality Column 1	Equalization Factor Column 2
SEAFORTH	24.27
WINGHAM	19.86
<b>Villages of:</b>	
BAYFIELD	16.00
BLYTH	23.31
BRUSSELS	22.38
HENSALL	23.90
ZURICH	20.28
<b>Townships of:</b>	
ASHFIELD	20.16
COLBORNE	20.52
EAST WAWANOSH	23.20
GODERICH	21.90
GREY	25.02
HAY	17.20
HOWICK	24.78
HULLETT	25.20
McKILLOP	24.10
MORRIS	27.60
STANLEY	19.50
STEPHEN	21.00
TUCKERSMITH	23.10
TURNBERRY	24.75
USBORNE	23.90
WEST WAWANOSH	30.10

**COUNTY OF KENT**

**City of:**

CHATHAM	28.20
---------	-------



Municipality Column 1	Equalization Factor Column 2	Municipality Column 1	Equalization Factor Column 2
<b>Towns of:</b>		<b>Towns of:</b>	
BLENHEIM	90.10	FOREST	33.80
BOTHWELL	28.60	PETROLIA	100.90
DRESDEN	24.50		
RIDGETOWN	101.40	<b>Villages of:</b>	
TILBURY	90.50	ALVINSTON	27.30
WALLACEBURG	26.30	ARKONA	26.28
		GRAND BEND	18.51
<b>Villages of:</b>		OIL SPRINGS	87.96
ERIEAU	18.10	POINT EDWARD	21.42
ERIE BEACH	79.10	THEDFORD	30.30
HIGHGATE	25.23	WATFORD	23.28
THAMESVILLE	96.25	WYOMING	97.13
WHEATLEY	86.40		
		<b>Townships of:</b>	
<b>Townships of:</b>		BOSANQUET	16.98
CAMDEN	16.10	BROOKE	23.20
CHATHAM	14.70	DAWN	18.70
DOVER	14.80	ENNISKILLEN	17.40
HARWICH	16.80	EUPHEMIA	21.50
HOWARD	17.40	MOORE:	
ORFORD	19.11	Moore Township	19.50
RALEIGH	16.50	Courtright Village	95.84
ROMNEY	15.70	PLYMPTON	16.20
TILBURY EAST	14.30	SARNIA	13.98
ZONE	15.00	SOMBRA	17.20
		WARWICK	18.18

## COUNTY OF LAMBTON

## City of:

SARNIA 46.83

## COUNTY OF LANARK

## Separated Town of:

SMITHS FALLS 31.10

Municipality Column 1	Equalization Factor Column 2	Municipality Column 1	Equalization Factor Column 2
<b>Towns of:</b>		<b>Villages of:</b>	
ALMONTE	20.70	ATHENS	24.84
CARLETON PLACE	23.40	CARDINAL	22.10
PERTH	22.59	MERRICKVILLE	35.00
<b>Village of:</b>		NEWBORO	36.50
LANARK	27.00	WESTPORT	24.45
<b>Townships of:</b>		<b>Townships of:</b>	
BATHURST	20.19	AUGUSTA	23.80
BECKWITH	17.40	BASTARD AND SOUTH BURGESS	22.68
DARLING	20.85	EDWARDSBURGH	24.03
DRUMMOND	20.70	ELIZABETHTOWN	26.04
LANARK	22.20	FRONT OF ESCOTT	22.10
LAVANT, DALHOUSIE AND NORTH SHERBROOKE	21.59	FRONT OF LEEDS AND LANSDOWNE	18.93
MONTAGUE	19.80	FRONT OF YONGE	26.55
NORTH BURGESS	18.50	KITLEY	30.51
NORTH ELMSLEY	17.10	NORTH CROSBY	17.60
PAKENHAM	30.00	OXFORD (ON RIDEAU)	23.01
RAMSAY	19.59	REAR OF LEEDS AND LANSDOWNE	23.40
SOUTH SHERBROOKE	17.90	REAR OF YONGE AND ESCOTT	19.10
<b>UNITED COUNTIES OF LEEDS AND GRENVILLE</b>		SOUTH CROSBY	22.90
		SOUTH ELMSLEY	16.50
		SOUTH GOWER	20.16
		WOLFORD	29.90
		<b>COUNTY OF LENNOX AND ADDINGTON</b>	
<b>City of:</b>		<b>Town of:</b>	
BROCKVILLE	20.20	NAPANEE	26.90
<b>Separated Towns of:</b>		<b>Villages of:</b>	
GANANOQUE	20.88	BATH	24.10
PRESCOTT	25.90	NEWBURGH	26.01
<b>Town of:</b>			
KEMPTVILLE	21.03		

Municipality Column 1	Equalization Factor Column 2
<b>Townships of:</b>	
ADOLPHUSTOWN	21.69
AMHERST ISLAND	19.62
CAMDEN EAST	26.80
DENBIGH, ABINGER AND ASHBY	19.17
ERNESTOWN	25.44
KALADAR, ANGLESEA AND EFFINGHAM	30.90
NORTH FREDERICKSBURGH	23.55
RICHMOND	25.70
SHEFFIELD	25.35
SOUTH FREDERICKSBURGH	22.86

---

**COUNTY OF MIDDLESEX**


---

<b>City of:</b>	
LONDON	30.30
<b>Towns of:</b>	
PARKHILL	93.50
STRATHROY	23.28
<b>Villages of:</b>	
AILSA CRAIG	86.23
GLENCOE	101.30
LUCAN	83.87
NEWBURY	21.30
WARDSVILLE	23.60
<b>Townships of:</b>	
ADELAIDE	21.60
BIDDULPH	19.90
CARADOC	18.30
DELAWARE	18.93

Municipality Column 1	Equalization Factor Column 2
EAST WILLIAMS	18.93
EKFRID	19.30
LOBO	17.13
LONDON	19.70
McGILLIVRAY	19.10
METCALFE	18.21
MOSA	16.95
NORTH DORCHESTER	17.80
WESTMINSTER	20.30
WEST NISSOURI	18.60
WEST WILLIAMS	26.50

---

**COUNTY OF NORTHUMBERLAND**


---

<b>Towns of:</b>	
CAMPBELLFORD	16.50
COBOURG	25.70
PORT HOPE	20.01
<b>Villages of:</b>	
BRIGHTON	19.50
COLBORNE	19.86
HASTINGS	21.66
<b>Townships of:</b>	
ALNWICK	12.24
BRIGHTON	13.05
CRAMAHE	14.61
HALDIMAND	13.08
HAMILTON	12.84

Municipality Column 1	Equalization Factor Column 2
HOPE	12.06
MURRAY	15.51
PERCY	16.38
SEYMOUR	14.40

### COUNTY OF OXFORD

<b>City of:</b>	
WOODSTOCK	23.30
<b>Towns of:</b>	
INGERSOLL	24.09
<b>TILLSONBURG:</b>	
Part in Dereham Township prior to January 1, 1975	19.47
Part in Middleton Township prior to April 1, 1974	15.30
Remainder	22.23
<b>Townships of:</b>	
<b>BLANDFORD-BLENHEIM:</b>	
Blandford Township	18.75
Blenheim Township	18.57
<b>EAST ZORRA-TAVISTOCK:</b>	
East Zorra Township	19.77
North Oxford Township (part)	20.10
Tavistock Village	23.25
<b>NORWICH:</b>	
East Oxford Township	18.10
North Norwich Township	17.70
Norwich Village	26.43
South Norwich Township	17.25
<b>SOUTH-WEST OXFORD:</b>	
Beachville Village	20.20
Dereham Township (part)	19.47
West Oxford Township	18.60
<b>ZORRA:</b>	
East Nissouri Township	18.63
Embro Village	26.22
North Oxford Township (part)	20.10
West Zorra Township	19.83

Municipality Column 1	Equalization Factor Column 2
<b>COUNTY OF PERTH</b>	
<b>City of:</b>	
STRATFORD	19.90
<b>Separated Town of:</b>	
ST. MARYS	95.10
<b>Towns of:</b>	
LISTOWEL	20.40
MITCHELL	27.90
<b>Village of:</b>	
MILVERTON	25.20
<b>Townships of:</b>	
BLANSHARD	18.18
DOWNIE	19.80
ELLICE	23.10
ELMA	20.80
FULLARTON	23.70
HIBBERT	24.90
LOGAN	22.70
MORNINGTON	19.95
NORTH EASTHOPE	17.00
SOUTH EASTHOPE	19.40
WALLACE	23.30

### COUNTY OF PETERBOROUGH

<b>City of:</b>	
PETERBOROUGH	25.20
<b>Villages of:</b>	
HAVELOCK	31.50

Municipality Column 1	Equalization Factor Column 2
LAKEFIELD	21.45
MILLBROOK	20.76
NORWOOD	24.39
<b>Townships of:</b>	
ASPHODEL	20.40
BELMONT AND METHUEN	16.95
BURLEIGH AND ANSTRUTHER	100.00
CAVAN	15.06
CHANDOS	20.20
DOURO	19.05
DUMMER	23.19
ENNISMORE	100.00
GALWAY AND CAVENDISH	12.81
HARVEY	12.36
NORTH MONAGHAN	10.74
OTONABEE	20.10
SMITH	18.50
SOUTH MONAGHAN	16.14

**UNITED COUNTIES OF  
PRESCOTT AND RUSSELL**

<b>Towns of:</b>	
HAWKESBURY	25.14
ROCKLAND	24.09
VANKLEEK HILL	94.60
<b>Villages of:</b>	
ALFRED	22.00
CASSELMAN	25.92
L'ORIGINAL	21.50
PLANTAGENET	99.90
ST. ISIDORE DE PRESCOTT	23.52

Municipality Column 1	Equalization Factor Column 2
<b>Townships of:</b>	
ALFRED	26.20
CALEDONIA	27.30
CAMBRIDGE	20.94
CLARENCE	25.00
EAST HAWKESBURY	25.70
LONGUEUIL	22.80
NORTH PLANTAGENET	25.00
RUSSELL	25.80
SOUTH PLANTAGENET	26.01
WEST HAWKESBURY	19.80

**COUNTY OF PRINCE EDWARD**

<b>Town of:</b>	
PICTON	101.50
<b>Villages of:</b>	
BLOOMFIELD	95.20
WELLINGTON	28.20
<b>Townships of:</b>	
AMELIASBURGH	81.12
ATHOL	29.88
HALLOWELL	28.47
HILLIER	27.66
NORTH MARYSBURGH	23.90
SOPHIASBURGH	90.00
SOUTH MARYSBURGH	24.36

Municipality Column 1	Equalization Factor Column 2	Municipality Column 1	Equalization Factor Column 2
<b>COUNTY OF RENFREW</b>		NORTH ALGONA	16.11
<b>City of:</b>		PEMBROKE	23.16
PEMBROKE	25.50	PETAWAWA	18.81
<b>Towns of:</b>		RADCLIFFE	12.57
ARNPRIOR	20.40	RAGLAN	19.40
DEEP RIVER	23.04	ROLPH, BUCHANAN, WYLIE AND MCKAY	17.88
RENFREW	26.20	ROSS	20.00
<b>Villages of:</b>		SEBASTOPOL	13.62
BARRY'S BAY	20.50	SHERWOOD, JONES AND BURNS	14.79
BEACHBURG	23.61	SOUTH ALGONA	17.97
BRAESIDE	21.42	STAFFORD	23.50
CHALK RIVER	22.80	WESTMEATH	28.60
COBDEN	23.60	WILBERFORCE	20.43
EGANVILLE	22.00		
KILLALOE STATION	23.20		
PETAWAWA	22.40		
<b>Townships of:</b>		<b>COUNTY OF SIMCOE</b>	
ADMASTON	27.90	<b>Cities of:</b>	
ALICE AND FRASER	22.40	BARRIE	100.00
BAGOT AND BLITHFIELD	17.28	ORILLIA	26.60
BROMLEY	37.10	<b>Towns of:</b>	
BROUGHAM	19.77	ALLISTON	34.30
BRUDENELL AND LYNDONCH	16.35	BRADFORD	103.10
GRATTAN	22.20	COLLINGWOOD	58.50
GRIFFITH AND MATAWATCHAN	20.00	MIDLAND	30.70
HAGARTY AND RICHARDS	19.60	PENETANGUISHENE	25.50
HEAD, CLARA AND MARIA	25.32	STAYNER	100.00
HORTON	18.40	WASAGA BEACH	188.12
MCNAB	19.71		

Municipality Column 1	Equalization Factor Column 2	Municipality Column 1	Equalization Factor Column 2
<b>Villages of:</b>		<b>UNITED COUNTIES OF STORMONT, DUNDAS &amp; GLENGARRY</b>	
BEETON	100.10	<b>City of:</b>	
COLDWATER	99.30	CORNWALL	26.50
COOKSTOWN	18.18	<b>Town of:</b>	
CREEMORE	100.00	ALEXANDRIA	24.10
ELMVALE	85.84	<b>Villages of:</b>	
PORT MCNICOLL	93.20	CHESTERVILLE	25.40
TOTTENHAM	100.00	FINCH	36.80
VICTORIA HARBOUR	100.60	IROQUOIS	27.40
<b>Townships of:</b>		LANCASTER	33.20
ADJALA	9.85	MAXVILLE	30.70
ESSA	16.70	MORRISBURG	21.66
FLOS	18.00	WINCHESTER	23.90
INNISFIL	13.95	<b>Townships of:</b>	
MARA	17.16	CHARLOTTENBURGH	24.50
MATCHEDASH	9.62	CORNWALL	27.10
MEDONTE	14.90	FINCH	32.40
NOTTAWASAGA	13.53	KENYON	32.00
ORILLIA	15.48	LANCASTER	28.40
ORO	13.29	LOCHIEL	30.75
RAMA	14.01	MATILDA	26.20
SUNNIDALE	100.00	MOUNTAIN	26.40
TAY	17.91	OSNABRUCK	30.99
TECUMSETH	14.00	ROXBOROUGH	33.20
TINY	17.49	WILLIAMSBURGH	28.41
TOSORONTIO	104.00	WINCHESTER	25.26
VESPREA	12.12		
WEST GWILLIMBURY	11.50		

Municipality Column 1	Equalization Factor Column 2	Municipality Column 1	Equalization Factor Column 2
<b>COUNTY OF VICTORIA</b>		<b>Towns of:</b>	
<b>Town of:</b>		FERGUS	97.09
LINDSAY	24.90	HARRISTON	28.40
<b>Villages of:</b>		MOUNT FOREST	21.51
BOBCAYGEON	100.00	PALMERSTON	27.21
FENELON FALLS	15.60	<b>Villages of:</b>	
OMEMEE	23.90	ARTHUR	100.00
STURGEON POINT	16.44	CLIFFORD	90.76
WOODVILLE	100.00	DRAYTON	81.34
<b>Townships of:</b>		ELORA	86.97
BEXLEY	6.76	ERIN	83.66
CARDEN	13.02	<b>Townships of:</b>	
DALTON	14.55	ARTHUR	22.92
ELDON	14.16	ERAMOSA	15.18
EMILY	14.80	ERIN	13.12
FENELON	14.37	GUELPH	13.65
LAXTON, DIGBY AND LONGFORD	7.13	MARYBOROUGH	22.62
MANVERS	12.90	MINTO	26.40
MARIPOSA	17.40	NICHOL	15.63
OPS	15.06	PEEL	18.69
SOMERVILLE	7.87	PILKINGTON	16.17
VERULAM	13.80	PUSLINCH	12.90
<b>COUNTY OF WELLINGTON</b>		WEST GARAFRAXA	16.98
<b>City of:</b>		WEST LUTHER	21.54
GUELPH	69.96		



## BOARDS OF EDUCATION

## TERRITORIAL DISTRICTS

Municipality Column 1	Equalization Factor Column 2
<b>ATIKOKAN BOARD OF EDUCATION</b>	
<b>Township of:</b>	
Atikokan	48.50
<b>Geographic Townships of:</b>	
Asmussen	84.38
Baker	84.38
Bennett	84.38
Hutchinson:	
Portion in Sapawe S.S.1	45.00
Remainder	70.31
McCaul	70.31
Tanner	84.38
Trottier	70.31
All lands described in subparagraph iii of paragraph 1 of Schedule 18 to Regulation 793, Revised Regula- tions of Ontario, 1970	
Portion in Flanders S.S.1	27.00
Remainder	84.38
All lands described in subparagraph iv of paragraph 1 of Schedule 18 to Regulation 793, Revised Regula- tions of Ontario, 1970	
Portion in Niobe Lake S.S.1	45.00
Remainder	70.31

**CENTRAL ALGOMA  
BOARD OF EDUCATION**

<b>Towns of:</b>	
Bruce Mines	126.33
Thessalon	126.33
<b>Village of:</b>	
Hilton Beach	126.33
<b>Townships of:</b>	
Hilton	126.33
Jocelyn	126.33
Johnson	126.33
Laird	126.33
MacDonald, Meredith and Aberdeen Additional	126.33
Plummer Additional	126.33
St. Joseph	126.33

Municipality Column 1	Equalization Factor Column 2
Tarbutt and Tarbutt Additional Thessalon	126.33 126.33
<b>Geographic Townships of:</b>	
Aberdeen	126.33
Bridgland	126.33
Galbraith	126.33
Gould	126.33
Haughton	126.33
Kirkwood	126.33
McMahon	126.33
Morin	126.33
Rose	126.33
Wells	126.33

**CHAPLEAU BOARD OF EDUCATION**

<b>Township of:</b>	
Chapleau	110.90
<b>Geographic Townships of:</b>	
Caverley	100.00
Chapleau	100.00
de Gaulle	100.00
Eisenhower	100.00
Genier	100.00
Halsey	100.00
Kaplan	100.00
Panet	100.00

**COCHRANE-IROQUOIS FALLS  
BOARD OF EDUCATION**

<b>Towns of:</b>	
Cochrane	99.00
Iroquois Falls	100.90
<b>Townships of:</b>	
Black River-Matheson:	
Black River-Matheson	102.90
Playfair	100.00
Kingham Improvement District	97.00
Glackmeyer	102.30

Municipality Column 1	Equalization Factor Column 2	Municipality Column 1	Equalization Factor Column 2
<b>Geographic Townships of:</b>		Isley:	
Aurora	100.00	Portion in Ignace S.S.1	48.70
Blount	100.00	Remainder	120.00
Brower	100.00	Jordan:	
Calder	100.00	Portion in Vermilion Additional, Drayton, Jordan and Vermilion U.S.S.1,2,1,1	37.00
Clute	100.00	Remainder	197.00
Colquhoun	100.00	Ladysmith	120.00
Fournier	100.00	Melgund:	
Fox	100.00	Portion in Zealand, Southworth and Melgund T.S.A.	36.00
Guibord	100.00	Mutrie:	
Hanna	100.00	Portion in Mutrie S.S. 1	34.00
Kennedy	100.00	Remainder	165.00
Lamarche	100.00	Redvers:	
Leitch	100.00	Portion in Wabigoon and Redvers U.S.S.3, 2	31.00
Munro	100.00	Remainder	100.00
Newmarket	100.00	Rowell:	
Ottaway	100.00	Portion in Britton, Wainwright and Zealand T.S.A.	23.00
Pyne	100.00	Remainder	305.00
St. John	100.00	Rugby:	
Teefy	100.00	Portion in Oxdrift T.S.A.	36.00
		Remainder	96.50
<b>DRYDEN BOARD OF EDUCATION</b>		Southworth:	
		Portion in Zealand, Southworth and Melgund T.S.A.	36.00
		Van Horne	23.00
		Vermilion:	
		Portion in Vermilion Additional, Drayton, Jordan and Vermilion U.S.S.1,2,1,1	37.00
		Remainder	197.00
		Vermilion Additional:	
		Portion in Vermilion Additional, Drayton, Jordan and Vermilion U.S.S.1,2,1,1	37.00
		Remainder	197.00
		Wabigoon	31.00
		Wainwright:	
		Portion in Britton, Wainwright and Zealand T.S.A.	23.00
		Portion in Oxdrift T.S.A.	36.00
		Portion Van Horne, Wainwright and Dryden U.S.S.1	23.00
		Remainder	305.00
		Zealand:	
		Portion in Zealand, Southworth and Melgund T.S.A.	36.00
		That portion of Block 10 lying south of the production easterly and west- erly of the most northerly limit of Drayton Geographic Township	197.00
<b>Towns of:</b>			
Dryden	21.40		
Sioux Lookout	26.60		
<b>Townships of:</b>			
Ignace	48.70		
Machin	17.07		
<b>Improvement District of:</b>			
Barclay	27.90		
<b>Geographic Townships of:</b>			
Britton:			
Portion in Britton, Wainwright and Zealand T.S.A.	23.00		
Remainder	100.00		
Drayton:			
Portion in Drayton S.S.1	34.00		
Portion in Vermilion Additional, Drayton, Jordan and Vermilion U.S.S.1,2,1,1	37.00		
Remainder	197.00		

Municipality Column 1	Equalization Factor Column 2
--------------------------	------------------------------------

**EAST PARRY SOUND  
BOARD OF EDUCATION**

**Towns of:**

Kearney	256.93
Powassan	256.93
Trout Creek	256.93

**Villages of:**

Burk's Falls	256.93
Magnetawan	256.93
South River	256.93
Sundridge	256.93

**Townships of:**

Armour	256.93
Chapman	256.93
Chisholm	18.72
Joly	256.93
Machar	256.93
McMurrich	256.93
Nipissing	256.93
North Himsworth	256.93
Perry	256.93
Ryerson	256.93
South Himsworth	256.93
Strong	256.93

**Geographic Townships of:**

Bethune	256.93
Croft	256.93
Hardy	256.93
Gurd	256.93
Laurier	256.93
Lount	256.93
McConkey	256.93
Mills	256.93
Monteith	256.93
Patterson	256.93
Pringle	256.93
Proudfoot	256.93
Spence	256.93
Wilson	256.93

**ESPANOLA BOARD OF EDUCATION**

**Towns of:**

Espanola	23.07
Massey	48.60
Webbwood	23.97

Municipality Column 1	Equalization Factor Column 2
--------------------------	------------------------------------

**Townships of:**

Baldwin	3.93
Nairn	32.10
Spanish River:	
Hallam	43.40
Salter, May and Harrow	35.50

**Geographic Townships of:**

Curtin	25.00
Foster	100.00
Hyman:	
Portion not in Town of Walden	25.00
McKinnon	100.00
Merritt	25.00
Mongowin:	
Township 11 and Mongowin S.S.1	35.00
Remainder	25.00
Shakespeare	20.00

**FORT FRANCES-RAINY RIVER  
BOARD OF EDUCATION**

**Towns of:**

Fort Frances	30.50
Rainy River	31.40

**Townships of:**

Alberton	34.90
Atwood	17.50
Blue	23.00
Chapple	28.30
Dilke	17.60
Emo	17.58
La Vallee	14.00
McCrosson and Tovell	100.00
Morley	31.30
Morson	70.74
Worthington	26.80

**Improvement District of:**

Kingsford	11.90
-----------	-------

**Geographic Townships of:**

Dance:	
Portion in Dance S.S.1	14.00
Remainder	45.00
Dewart	13.00
Miscampbell:	
Portion in Miscampbell S.S.1	8.00
Remainder	24.00
Nelles:	
Portion in Nelles T.S.A.	17.00
Portion in Sutherland and Nelles U.S.S.2,9	23.00
Remainder	54.00

Municipality Column 1	Equalization Factor Column 2
Pratt:	
Portion in Pratt S.S.1	6.00
Remainder	37.00
Sifton	13.00
Spohn	17.00
Sutherland:	
Portion in Sutherland S.S.1	18.00
Portion in Sutherland and Nelles U.S.S.2,9	23.00
Portion in Sutherland extended roll	40.00
Portion in Sutherland and Nelles extended roll	54.00
The portion of the lands described in subparagraph ii of paragraph 1 of Schedule 19 to Regulation 793, Revised Regulations of Ontario, 1970 that was in Nestor Falls T.S.A.	44.00

#### GERALDTON BOARD OF EDUCATION

<b>Town of:</b>	
Geraldton	36.20
<b>Townships of:</b>	
Beardmore	57.27
Longlac	29.79
<b>Geographic Townships of:</b>	
Ashmore	39.00
Errington	39.00
Houck	39.00
Leduc	34.00
Oakes	39.00

#### HEARST BOARD OF EDUCATION

<b>Town of:</b>	
Hearst	102.10
<b>Township of:</b>	
Eilber and Devitt	100.00
<b>Geographic Townships of:</b>	
Barker	100.00
Casgrain	100.00
Ebbs	100.00
Hanlan	100.00
Irish	100.00
Kendall	100.00
Landry	100.00
Lowther	100.00

Municipality Column 1	Equalization Factor Column 2
Stoddard	100.00
Studholme	100.00
Templeton	100.00
Way	100.00

#### HORNEPAYNE BOARD OF EDUCATION

##### Township of:

Wicksteed	97.96
-----------	-------

#### KAPUSKASING BOARD OF EDUCATION

##### Towns of:

Kapuskasing	93.70
Smooth Rock Falls	100.70

##### Townships of:

Fauquier	100.00
Owens, Williamson and Idington	100.00
Shackleton and Machin	100.00

##### Improvement District of:

Opasatika	100.00
-----------	--------

##### Geographic Townships of:

McCowan	100.00
O'Brien	100.00
Idington (part not in the Township of Owens, Williamson and Idington or the Improvement District of Opasatika)	100.00
Owens (part not in the Township of Owens, Williamson and Idington)	100.00

#### KENORA BOARD OF EDUCATION

##### Towns of:

Keewatin	31.80
Kenora	89.30

Municipality Column 1	Equalization Factor Column 2
<b>Township of:</b>	
Jaffray and Melick	21.84
<b>Improvement District of:</b>	
Sioux Narrows	18.20
<b>Geographic Townships of:</b>	
<b>Boys:</b>	
Portion in Boys and Pellatt U.S.S.1, 4	50.00
Remainder	35.00
<b>Kirkup:</b>	
Portion in Kirkup S.S.1	22.00
Remainder	35.00
<b>Pellatt:</b>	
Portion in Boys and Pellatt U.S.S.1, 4	50.00
Portion in Pellatt S.S.1	36.00
Portion in Pellatt S.S.2	36.00
Remainder	35.00
Redditt	30.00
All lands described in subparagraphs v and vi of paragraph 1 of Schedule 11 to Regulation 793, Revised Regu- lations of Ontario, 1970:	
Portion in Minaki S.S.1	32.00
Remainder	35.00

**KIRKLAND LAKE BOARD OF EDUCATION**

<b>Town of:</b>	
Kirkland Lake	25.30
<b>Townships of:</b>	
Larder Lake	98.30
McGarry	96.90
<b>Improvement Districts of:</b>	
Gauthier	88.40
Matachewan	34.00
<b>Geographic Townships of:</b>	
<b>Benoit:</b>	
Portion not in the Township of Black River-Matheson	100.00
<b>Boston:</b>	
Portion in Boston and Pacaud S.S.2	31.00
Portion in Boston and Pacaud S.S.3	34.00
Remainder	100.00
<b>Catharine:</b>	
Concessions 3, 4, 5 and 6	100.00

Municipality Column 1	Equalization Factor Column 2
<b>Eby:</b>	
Portion in Otto and Eby U.S.S.2	43.00
Remainder	100.00
Grenfell	100.00
<b>Label:</b>	
Portion in Kirkland Lake D.S.A.	25.30
Remainder	100.00
Maisonville	100.00
<b>Marquis:</b>	
Concessions 3, 4, 5 and 6	32.00
McElroy	100.00
<b>Otto:</b>	
Portion in Otto and Boston S.S.1	36.00
Portion in Otto and Eby U.S.S.2	43.00
Remainder	32.00
<b>Pacaud:</b>	
Concessions 3, 4, 5 and 6	100.00

**LAKEHEAD BOARD OF EDUCATION**

<b>City of:</b>	
<b>Thunder Bay:</b>	
Fort William Ward	23.37
Port Arthur Ward	27.82
McIntyre Ward	25.19
Neebing Ward	24.11

<b>Townships of:</b>	
Conmee	43.60
Gillies	42.48
Neebing	28.50
O'Connor	30.39
Oliver	23.40
Paipoonge	23.30
Shuniah	27.70

<b>Geographic Townships of:</b>	
Blackwell	40.00
<b>Conacher:</b>	
Portion in Shebandowan S.S.1	34.00
Remainder	40.00
Devon	40.00
<b>Forbes:</b>	
Portion in Forbes, Dawson Road and Ware T.S.A.	35.00
Portion in Forbes and Goldie T.S.A.	35.00
Remainder	33.00
Fraleigh	30.00
<b>Goldie:</b>	
Portion in Forbes and Goldie T.S.A.	35.00
Remainder	41.00
Golding	36.00

Municipality Column 1	Equalization Factor Column 2
Gorham:	
Portion in Gorham and Ware T.S.A.	32.00
Remainder	35.00
Hagey:	
Portion in Shebandowan S.S.1	34.00
Remainder	40.00
Laurie	40.00
Lismore	30.00
Lybster:	
Portion in Lybster, South Marks and Strange T.S.A.	8.00
Remainder	30.00
Marks:	
Portion in Lybster, South Marks and Strange T.S.A.	8.00
Remainder	30.00
Michener	36.00
Pearson:	
Portion in Pearson S.S.1	36.00
Portion in Pearson and Fraleigh U.S.S.3	30.00
Remainder	35.00
Robson	36.00
Sibley:	
Portion in Sibley T.S.A.	32.00
Remainder	50.00
Strange:	
Portion in Lybster, South Marks and Strange T.S.A.	8.00
Remainder	32.00
Ware:	
Portion in Forbes, Dawson Road and Ware T.S.A.	35.00
Portion in Gorham and Ware T.S.A.	32.00
Remainder	33.00
Dawson Road Lots:	
Portion in Forbes, Dawson Road and Ware T.S.A.	35.00
Remainder	32.00

### LAKE SUPERIOR BOARD OF EDUCATION

#### Townships of:

Manitouwadge	100.00
Marathon	95.80
Schreiber	40.80
Terrace Bay	88.90

#### Geographic Townships of:

Coldwell	30.00
Lahontan	16.00
Pic	35.00
Syine	100.00

Municipality Column 1	Equalization Factor Column 2
<b>MANITOULIN BOARD OF EDUCATION</b>	
<b>Towns of:</b>	
Gore Bay	221.46
Little Current	221.46
<b>Townships of:</b>	
Assignack	221.46
Barrie Island	221.46
Billings	221.46
Burpee	221.46
Carnarvon	221.46
Cockburn Island	221.46
Gordon	221.46
Howland	221.46
Sandfield	221.46
Tehkummah	221.46
<b>Geographic Townships of:</b>	
Allan:	
Portion in Manitoulin D.S.A.1	221.46
Remainder	221.46
Campbell	221.46
Dawson	221.46
Mills	221.46
Robinson	221.46
McGregor Bay	221.46
All the islands within the Territorial District of Manitoulin except Barrie Island, Cockburn Island, George Island and Manitoulin Island	221.46

### MICHIPICOTEN BOARD OF EDUCATION

#### Township of:

Michipicoten	100.00
--------------	--------

#### Improvement District of:

White River	25.74
-------------	-------

#### Geographic Townships of:

Esquega	25.00
Fiddler	25.00

Municipality Column 1	Equalization Factor Column 2
<b>NIPIGON-RED ROCK BOARD OF EDUCATION</b>	
<b>Townships of:</b>	
Dorion	30.70
Nipigon	21.69
<b>Improvement District of:</b>	
Red Rock	97.40
<b>Geographic Townships of:</b>	
Lyon:	
Concessions 4 to 11, Lots 1 to 11	37.00
Stirling:	
Concessions 1 and 2	37.00
Concessions 3 and 4, Lots 1 to 6	37.00

<b>NIPISSING BOARD OF EDUCATION</b>	
<b>City of:</b>	
North Bay	23.00
<b>Towns of:</b>	
Cache Bay	99.80
Mattawa	90.20
Sturgeon Falls	100.00
<b>Townships of:</b>	
Bonfield:	
Bonfield Town	96.94
Bonfield Township	100.00
Caldwell	9.21
Calvin	10.10
East Ferris	100.00
Field	95.00
Mattawan	10.30
Papineau	18.70
Springer	23.37
<b>Improvement District of:</b>	
Cameron	18.90
<b>Geographic Townships of:</b>	
Badgerow	100.00
Bastedo	100.00

Municipality Column 1	Equalization Factor Column 2
Beaucage	14.00
Boyd	100.00
Clarkson	14.00
Commanda	14.00
Crerar:	
Portion in Crerar, Badgerow, Bastedo and Gibbons T.S.A.	100.00
Portion in Crerar, Hugel, Kirk- patrick T.S.A.	25.00
Deacon	100.00
Eddy	14.00
Falconer:	
Portion in Falconer and Scollard U.S.S.1	7.00
Portion in Loudon and Falconer T.S.A.	14.00
Gibbons	100.00
Hugel	25.00
Jocko	14.00
Kirkpatrick:	
Portion in Macpherson and Kirkpatrick U.S.S.5	27.00
Portion in Crerar, Hugel, Kirk- patrick T.S.A.	25.00
Lauder	100.00
Loudon	14.00
Lyman	35.00
Macpherson	27.00
Pedley	14.00
Pentland	28.00
Phelps	9.00
Poitras	14.00
Wyse	14.00

<b>NORTH SHORE BOARD OF EDUCATION</b>	
<b>Towns of:</b>	
Blind River	142.13
Elliot Lake	128.38
<b>Village of:</b>	
Iron Bridge	163.64
<b>Townships of:</b>	
Day and Bright Additional	179.26
Thompson	230.60
<b>Improvement District of:</b>	
the North Shore	188.32

Municipality Column 1	Equalization Factor Column 2
<b>Geographic Townships of:</b>	
Bright	188.32
Cobden	188.32
Gladstone	188.32
Grasett	188.32
Jogues	188.32
Juillette	188.32
Kamichisitit	188.32
Mack	188.32
Montgomery	188.32
Nouvel	188.32
Parkinson	188.32
Patton	188.32
Scarfe	188.32
Striker:	
Portion not in the Improvement District of the North Shore	188.32
Timmermans	188.32
All the islands in the North Channel of Lake Huron lying south of the geographic townships of Bright, Cobden and the portion of Striker that is not part of the Improvement District of the North Shore	188.32

**RED LAKE BOARD OF EDUCATION**

<b>Townships of:</b>	
Ear Falls	33.00
Red Lake	28.71
<b>Improvement District of:</b>	
Balmertown	33.30
<b>Geographic Townships of:</b>	
Baird	35.00
Dome	34.00
Heyson	35.00
All lands described in subparagraph iv of paragraph 1 of Schedule 12 to Regulation 793, Revised Regula- tions of Ontario, 1970	310.00
All lands described in subparagraph v of paragraph 1 of Schedule 12 to Regulation 793, Revised Regula- tions of Ontario, 1970:	
Portion in Ear Falls T.S.A.	33.00
Remainder	310.00

Municipality Column 1	Equalization Factor Column 2
<b>SAULT STE. MARIE BOARD OF EDUCATION</b>	
<b>City of:</b>	
Sault Ste. Marie	50.30
<b>Township of:</b>	
Prince	100.00
<b>Geographic Townships of:</b>	
Archibald	100.00
Aweres	100.00
Dennis	100.00
Deroche	100.00
Fenwick	100.00
Fisher	100.00
Gaudette	100.00
Havilland	100.00
Herrick	100.00
Hodgins	100.00
Home	100.00
Jarvis	100.00
Kars	100.00
Kincaid	100.00
Ley	100.00
Peever	100.00
Pennefather	100.00
Rix	100.00
Ryan	100.00
Shields	100.00
Slater	100.00
Tilley	100.00
Tupper	100.00
VanKoughnet	100.00

**SUDBURY BOARD OF EDUCATION**

<b>City of:</b>	
Sudbury:	
Broder Geographic Township (part)	273.92
Copper Cliff Town	33.50
Dill Geographic Township (part)	273.92
Eden Geographic Township (part)	273.92
Sudbury City	86.63
Tilton Geographic Township (part)	273.92



Municipality Column 1	Equalization Factor Column 2
<b>Towns of:</b>	
Capreol:	
Capreol Town	23.02
Hutton Geographic Township	100.00
Norman Geographic Township	31.00
Parkin Geographic Township (part)	100.00
Nickel Centre:	
Coniston Town	7.24
Dryden Geographic Township (part)	273.92
Falconbridge Township	21.80
MacLennan Geographic Township	150.91
Neelon and Garson Township (part)	22.68
Onaping Falls:	
Dowling Township (part)	23.73
Levack Town	25.50
Levack Geographic Township (part)	100.00
Onaping Improvement District	24.50
Rayside-Balfour:	
Balfour Township (part)	23.94
Rayside Township	23.67
Snider Geographic Township (part)	115.61
Valley East:	
Lumsden Geographic Township (part)	100.00
Neelon and Garson Township (part)	22.68
Valley East Township	20.43
Walden:	
Balfour Township (part)	23.94
Dieppe Geographic Township	274.90
Dowling Township (part)	23.73
Drury, Denison and Graham Town- ship	21.36
Fairbank Geographic Township (part)	100.00
Hyman Geographic Township (part)	25.00
Lively Town	22.62
Lorne Geographic Township	25.00
Louise Geographic Township	274.90
Snider Geographic Township (part)	115.61
Trill Geographic Township (part)	120.00
Waters Township	17.85
<b>Townships of:</b>	
Casimir, Jennings and Appleby	27.21
Cosby, Mason and Martland	8.61
Hagar	18.90
Ratter and Dunnet	15.60
<b>Geographic Townships of:</b>	
Allen	31.00
Awrey	268.96
Bigwood	20.00
Burwash	273.92
Cartier	232.11
Cascaden	120.00

Municipality Column 1	Equalization Factor Column 2
Cherriman	203.56
Cleland	273.92
Cox	20.00
Davis	120.00
Delamere	20.00
Dill (part)	273.92
Dryden (part)	273.92
Eden (part)	273.92
Foy	100.00
Haddo	310.55
Hart	100.00
Harty	100.00
Hawley	20.00
Hendrie	20.00
Henry	268.96
Hess	100.00
Hoskin	20.00
Janes	120.00
Laura	100.00
Loughrin	268.96
Moncrieff	120.00
Scadding	120.00
Scollard	310.55
Secord	273.92
Servos	20.00
Street	100.00
Tilton (part)	273.92
Trill (part)	120.00

---

**TIMISKAMING BOARD OF EDUCATION**


---

**Towns of:**

Charlton	85.38
Cobalt	31.40
Englehart	97.23
Haileybury	99.60
Latchford	95.22
New Liskeard	23.30

**Village of:**

Thornloe	92.60
----------	-------

**Townships of:**

Armstrong	31.60
Brethour	13.56
Casey	12.72
Chamberlain	34.50
Coleman	21.39
Dack	100.00
Dymond	25.68
Evanturel	32.90

Municipality Column 1	Equalization Factor Column 2	Municipality Column 1	Equalization Factor Column 2
Harley	20.19	McClaren	37.00
Harris	21.06	Milne	37.00
Hilliard	21.50	Milner	47.00
Hudson	22.71	Nicol	47.00
James	100.00	Olive	37.00
Kerns	29.70	Pacaud:	
<b>Improvement District of:</b>		Concessions 1 and 2	34.50
Temagami	96.60	Pense:	
<b>Geographic Townships of:</b>		Portion in Brethour T.S.A.	13.56
Askin	37.00	Remainder	21.50
Barber	100.00	Phyllis	14.00
Bayly	32.90	Riddell	37.00
Beauchamp:		Robillard:	
Portion in Beauchamp and Hen-		Portion in Bryce and Robillard	
wood U.S.S.2	16.00	T.S.A.	26.00
Remainder	33.00	Portion in Savard, Sharpe and	
Best	37.00	Robillard T.S.A.	14.00
Briggs	37.00	Remainder	100.00
Bryce:		Savard:	
Portion in Bryce and Robillard		Portion in Savard and Marquis	
T.S.A.	26.00	U.S.S.2	17.00
Remainder	100.00	Portion in Savard, Sharpe and	
Cane	100.00	Robillard T.S.A.	14.00
Cassels	37.00	Sharpe	14.00
Catharine:		Sisk	37.00
Concessions 1 and 2	34.50	South Lorrain	100.00
Chambers	37.00	Thistle	37.00
Firstbrook	100.00	Torrington	37.00
Gillies Limit	100.00	Truax	100.00
Gladman	37.00	Tudhope	100.00
Haultain	47.00	Yates	37.00
Henwood:			
Portion in Armstrong T.S.A.	33.00		
Portion in Beauchamp and Hen-			
wood U.S.S.2.	16.00		
Portion in Beauchamp and Hen-			
wood T.S.A.	33.00		
Portion in Henwood S.S.1	25.00		
Remainder	100.00		
Ingram:			
Portion in Hilliard T.S.A.	21.50		
Portion in Englehart D.S.A.	32.90		
Remainder	39.00		
Joan	14.00		
Kenny	37.00		
Law	37.00		
Lorrain	100.00		
Lundy	100.00		
Marquis:			
Concessions 1 and 2	17.00		
Marter:			
Portion in Chamberlain T.S.A.	34.50		
Portion in Englehart D.S.A.	32.90		
Remainder	16.00		
McCallum	37.00		

### TIMMINS BOARD OF EDUCATION

#### City of Timmins:

Timmins Town	25.10
Mountjoy Township	25.80
Tisdale Township	23.40
Whitney Township	18.57
Adams Geographic Township	100.00
Blackstock Geographic Township	100.00
Bristol Geographic Township	100.00
Carman Geographic Township	100.00
Carscallen Geographic Township	100.00
Cody Geographic Township	100.00
Deloro Geographic Township	100.00
Denton Geographic Township	100.00
Dundonald Geographic Township:	
Portion formerly in Town of	
Iroquois Falls	100.00
Eldorado Geographic Township	100.00
Evelyn Geographic Township	100.00
German Geographic Township	100.00
Godfrey Geographic Township	100.00
Gowan Geographic Township	100.00

Municipality Column 1	Equalization Factor Column 2
Hoyle Geographic Township	100.00
Jamieson Geographic Township	100.00
Jessop Geographic Township	100.00
Kidd Geographic Township	100.00
Langmuir Geographic Township	100.00
Loveland Geographic Township	100.00
Macdiarmid Geographic Township	100.00
Macklem Geographic Township	100.00
Matheson Geographic Township	100.00
Murphy Geographic Township	100.00
Ogden Geographic Township	100.00
Price Geographic Township	100.00
Robb Geographic Township	100.00
Shaw Geographic Township	100.00
Thomas Geographic Township	100.00
Thornloe Geographic Township	100.00
Turnbull Geographic Township	100.00
Wark Geographic Township	100.00

**WEST PARRY SOUND  
BOARD OF EDUCATION**

**Town of:**

Parry Sound 187.89

**Village of:**

Rosseau 187.89

Municipality Column 1	Equalization Factor Column 2
--------------------------	------------------------------------

**Townships of:**

Carling	187.89
Christie	187.89
Foley	187.89
Hagerman	187.89
Humphrey	187.89
McDougall	187.89
McKellar	187.89
Georgian Bay: Freeman Ward	187.89

**Geographic Townships of:**

Blair	187.89
Brown	187.89
Burton	187.89
Conger	187.89
Cowper	187.89
East Burpee	187.89
Ferguson	187.89
Ferrie	187.89
Harrison	187.89
Henvey	187.89
McKenzie	187.89
Mowatt	187.89
Shawanaga	187.89
Wallbridge	187.89
Those portions of the geographic townships of Croft and Spence that are not included in the Township School Area of Magnetawan	187.89

**DISTRICT COMBINED SEPARATE SCHOOL BOARDS**

**TERRITORIAL DISTRICTS**

**COCHRANE-IROQUOIS FALLS DISTRICT  
ROMAN CATHOLIC SEPARATE  
SCHOOL BOARD**

**Towns of:**

Cochrane 99.00  
Iroquois Falls 100.90

**Townships of:**

**Black River-Matheson:**  
Black River-Matheson Township 102.90  
Playfair Township 100.00  
Kingham Improvement District 97.00  
Glackmeyer 102.30

**Geographic Townships of:**

Brower	100.00
Calder	100.00
Clute	100.00
Fox	100.00
Lamarche	100.00
Newmarket	100.00
Pyne	100.00

**DRYDEN DISTRICT ROMAN CATHOLIC  
SEPARATE SCHOOL BOARD**

**Towns of:**

Dryden 21.40  
Sioux Lookout 26.60

Municipality Column 1	Equalization Factor Column 2
--------------------------	------------------------------------

**Improvement District of:**

Barclay	27.90
---------	-------

**Geographic Townships of:**

<b>Drayton:</b>	
Portion in Sioux Lookout R.C.S.S. Board	26.60
<b>Van Horne:</b>	
Portion in Dryden R.C.S.S. Board	21.40
<b>Wainwright:</b>	
Portion in Dryden R.C.S.S. Board	21.40

**FORT FRANCES-RAINY RIVER DISTRICT  
ROMAN CATHOLIC SEPARATE  
SCHOOL BOARD**

**Towns of:**

Fort Frances	30.50
Rainy River	31.40

**Townships of:**

Alberton	34.90
Dilke	17.60
Morley	31.30

**Geographic Township of:**

<b>Nelles:</b>	
Portion in Dilke and Morley C.R.C.S.S.	9.00

**GERALDTON DISTRICT  
ROMAN CATHOLIC SEPARATE  
SCHOOL BOARD**

**Town of:**

Geraldton	36.20
-----------	-------

**Townships of:**

Beardmore	57.27
Longlac	29.79

**Geographic Township of:**

Daley	50.00
R.C.S.S.1 Theresa	50.00

Municipality Column 1	Equalization Factor Column 2
--------------------------	------------------------------------

**HASTINGS-PRINCE EDWARD COUNTY  
ROMAN CATHOLIC SEPARATE  
SCHOOL BOARD**

**Township of:**

Airy	97.60
------	-------

**Geographic Townships of:**

<b>Lyell:</b>	
Portion in Murchison and Lyell C.R.C.S.S.	19.00
<b>Murchison:</b>	
Portion in Murchison and Lyell C.R.C.S.S.	19.00

**HEARST DISTRICT ROMAN CATHOLIC  
SEPARATE SCHOOL BOARD**

**Town of:**

Hearst	102.10
--------	--------

**Township of:**

Eilber and Devitt	100.00
-------------------	--------

**Geographic Townships of:**

Casgrain	100.00
Hanlan	100.00
Kendall	100.00
Lowther	100.00
Stoddard	100.00
Studholme	100.00
Way	100.00

**KAPUSKASING DISTRICT  
ROMAN CATHOLIC SEPARATE  
SCHOOL BOARD**

**Towns of:**

Kapuskasing	93.70
Smooth Rock Falls	100.70

**Townships of:**

Fauquier	100.00
Owens, Williamson and Idington	100.00
Shackleton and Machin	100.00

Municipality Column 1	Equalization Factor Column 2
--------------------------	------------------------------------

**Improvement District of:**

Opasatika	100.00
-----------	--------

**Geographic Townships of:**

Haggart	100.00
Nansen	100.00
O'Brien	100.00
Idington (part not in the Township of Owens, Williamson and Idington or the Improvement District of Opasatika)	100.00
Owens (part not in the Township of Owens, Williamson and Idington)	100.00

**KENORA DISTRICT  
ROMAN CATHOLIC SEPARATE  
SCHOOL BOARD**

**Towns of:**

Keewatin	31.80
Kenora	89.30

**Township of:**

Jaffray and Melick	21.84
--------------------	-------

**Improvement District of:**

Sioux Narrows	18.20
---------------	-------

**KIRKLAND LAKE DISTRICT ROMAN  
CATHOLIC SEPARATE SCHOOL BOARD**

**Towns of:**

Charlton	85.38
Englehart	97.23
Kirkland Lake	25.30

**Townships of:**

Chamberlain	34.50
Larder Lake	98.30
McGarry	96.90

**Improvement District of:**

Gauthier	88.40
Matachewan	34.00

Municipality Column 1	Equalization Factor Column 2
--------------------------	------------------------------------

**Geographic Townships of:**

Boston	25.00
Grenfell	100.00
Lebel	100.00
Maisonville	100.00
Otto	25.00

**LAKEHEAD DISTRICT  
ROMAN CATHOLIC SEPARATE  
SCHOOL BOARD**

**City of:**

Thunder Bay:	
Fort William Ward	23.37
Port Arthur Ward	27.82
McIntyre Ward	25.19
Neebing Ward	24.11

**Townships of:**

Neebing	28.50
Oliver	23.40
Paipoonge	23.30
Shuniah	27.70

**MICHIPICOTEN DISTRICT  
ROMAN CATHOLIC SEPARATE  
SCHOOL BOARD**

**Township of:**

Michipicoten	100.00
--------------	--------

**Improvement District of:**

White River	25.74
-------------	-------

**Geographic Townships of:**

Esquega	27.00
Fiddler	27.00

Municipality Column 1	Equalization Factor Column 2
<b>NIPISSING DISTRICT ROMAN CATHOLIC SEPARATE SCHOOL BOARD</b>	
<b>City of:</b>	
North Bay	23.00
<b>Towns of:</b>	
Cache Bay	99.80
Mattawa	90.20
Sturgeon Falls	100.00
<b>Townships of:</b>	
Bonfield:	
Bonfield Town	96.94
Bonfield Township	100.00
Caldwell	9.21
Calvin	10.10
Chisholm	18.72
East Ferris	100.00
Field	95.00
Mattawan	10.30
Nipissing	256.93
North Himsworth	256.93
Papineau	18.70
South Himsworth	256.93
Springer	23.37
<b>Improvement District of:</b>	
Cameron	18.90
<b>Geographic Townships of:</b>	
Badgerow:	
Portion in Badgerow, Caldwell and Kirkpatrick C.R.C.S.S.	10.00
Portion in Badgerow, Field, Gibbons and Grant C.R.C.S.S.	29.00
Beaucage	14.00
Clarkson	25.00
Crerar	15.00
Falconer	14.00
Gibbons:	
Portion in Badgerow, Field, Gibbons and Grant C.R.C.S.S.	29.00
Grant	29.00
Hugel	17.00

Municipality Column 1	Equalization Factor Column 2
Kirkpatrick:	
Portion in Badgerow, Caldwell and Kirkpatrick C.R.C.S.S.	10.00
Portion in Appleby, Casimir, Dunnet, Hagar, Hugel, Jennings, Kirkpatrick and Ratter C.R.C.S.S.	17.00
Portion in Kirkpatrick, Loudon and Macpherson C.R.C.S.S.	20.00
Loudon	20.00
Macpherson	20.00
Pedley	14.00
Poitras	25.00

**NORTH OF SUPERIOR DISTRICT  
ROMAN CATHOLIC SEPARATE  
SCHOOL BOARD**

**Townships of:**

Manitouwadge	100.00
Nipigon	21.69
Schreiber	40.80
Terrace Bay	88.90

**Improvement Districts of:**

Nakina	44.70
Red Rock	97.40

**NORTH SHORE DISTRICT  
ROMAN CATHOLIC SEPARATE  
SCHOOL BOARD**

**Towns of:**

Blind River	142.13
Elliot Lake	128.38
Espanola	23.07
Little Current	221.46
Massey	48.60
Webbwood	23.97

**Village of:**

Iron Bridge	163.64
-------------	--------

Municipality Column 1	Equalization Factor Column 2
<b>Townships of:</b>	
Baldwin	3.93
Day and Bright Additional	179.26
Nairn	32.10
The Spanish River:	
Hallam	43.40
Salter, May and Harrow	35.50
<b>Improvement District of:</b>	
the North Shore	188.32
<b>Geographic Townships of:</b>	
Cobden	188.32
Curtin	25.00
Merritt	27.00
Mongowin	25.00
Striker:	
Portion not included in the Improve- ment District of the North Shore	188.32

**SAULT STE. MARIE DISTRICT  
ROMAN CATHOLIC SEPARATE  
SCHOOL BOARD**

<b>City of:</b>	
Sault Ste. Marie	50.30
<b>Townships of:</b>	
Macdonald, Meredith and Aberdeen Additional	100.00
Prince	100.00
<b>Geographic Townships of:</b>	
Aweres	100.00
Fisher	100.00
Herrick	100.00
Hodgins	100.00

Municipality Column 1	Equalization Factor Column 2
<b>SUDBURY DISTRICT ROMAN CATHOLIC SEPARATE SCHOOL BOARD</b>	
<b>City of:</b>	
Sudbury:	
Broder Geographic Township (part)	273.92
Copper Cliff Town	33.50
Dill Geographic Township (part)	273.92
Eden Geographic Township (part)	273.92
Sudbury City	86.63
Tilton Geographic Township (part)	273.92
<b>Towns of:</b>	
Capreol:	
Capreol Town	23.02
Hutton Geographic Township	100.00
Norman Geographic Township	31.00
Parkin Geographic Township (part)	100.00
Nickel Centre:	
Coniston Town	7.24
Dryden Geographic Township (part)	273.92
Falconbridge Township	21.80
Maclennan Geographic Township	150.91
Neelon and Garson Township (part)	22.68
Onaping Falls:	
Dowling Township (part)	23.73
Levack Town	25.50
Levack Geographic Township (part)	100.00
Onaping Improvement District	24.50
Rayside-Balfour:	
Balfour Township (part)	23.94
Rayside Township	23.67
Snider Geographic Township (part)	115.61
Valley East:	
Lumsden Geographic Township (part)	100.00
Neelon and Garson Township (part)	22.68
Valley East Township	20.43
Walden:	
Balfour Township (part)	23.94
Dieppe Geographic Township	274.90
Dowling Township (part)	23.73
Drury, Denison and Graham Township	21.36
Fairbank Geographic Township (part)	100.00
Hyman Geographic Township (part)	25.00
Lively Town	22.62
Lorne Geographic Township	25.00
Louise Geographic Township	274.90
Snider Geographic Township (part)	115.61
Trill Geographic Township (part)	120.00
Waters Township	17.85

Municipality Column 1	Equalization Factor Column 2
<b>Townships of:</b>	
Casimir, Jennings and Appleby	27.21
Cosby, Mason and Martland	8.61
Hagar	18.90
Ratter and Dunnet	15.60
Rutherford and George Island	162.98
<b>Geographic Townships of:</b>	
Allen	31.00
Awrey	268.96
Bigwood	20.00
Burwash	273.92
Cartier	232.11
Cascaden	120.00
Cherriman	203.56
Cleland	273.92
Cox	20.00
Davis	120.00
Delamere	20.00
Dill (part)	273.92
Dryden (part)	273.92
Eden (part)	273.92
Foy	100.00
Haddo	310.55
Hart	100.00
Harty	100.00
Hawley	20.00
Hendrie	20.00
Henry	268.96
Henvey	187.89
Hess	100.00
Hoskin	20.00
Janes	120.00
Laura	100.00
Loughrin	268.96
Moncrieff	120.00
Scadding	120.00
Scollard	310.55
Secord	273.92
Servos	20.00
Street	100.00
Tilton (part)	273.92
Trill (part)	120.00
Wallbridge: Portion in R.C.S.S.1 Henvey	187.89

**TIMISKAMING DISTRICT  
ROMAN CATHOLIC SEPARATE  
SCHOOL BOARD**

**Towns of:**

Cobalt	31.40
Haileybury	99.60

Municipality Column 1	Equalization Factor Column 2
Latchford	95.22
New Liskeard	23.30
<b>Village of:</b>	
Thornloe	92.60
<b>Townships of:</b>	
Armstrong	31.60
Brethour	13.56
Casey	12.72
Coleman	21.39
Dymond	25.68
Evanturel	32.90
Harley	20.19
Harris	21.06
Hilliard	21.50
Hudson	22.71
James	100.00
Kerns	29.70
<b>Geographic Townships of:</b>	
Beauchamp	33.00
Cane	100.00
Firstbrook	100.00
Henwood	33.00

**TIMMINS DISTRICT  
ROMAN CATHOLIC SEPARATE  
SCHOOL BOARD**

**City of Timmins:**

Timmins Town	25.10
Mountjoy Township	25.80
Tisdale Township	23.40
Whitney Township	18.57
Adams Geographic Township	100.00
Blackstock Geographic Township	100.00
Bristol Geographic Township	100.00
Carman Geographic Township	100.00
Carscallen Geographic Township	100.00
Cody Geographic Township	100.00
Deloro Geographic Township	100.00
Denton Geographic Township	100.00
Dundonald Geographic Township: Portion formerly in Town of Iroquois Falls	100.00
Eldorado Geographic Township	100.00
Evelyn Geographic Township	100.00
German Geographic Township	100.00
Godfrey Geographic Township	100.00
Gowan Geographic Township	100.00
Hoyle Geographic Township	100.00



Municipality Column 1	Equalization Factor Column 2	Municipality Column 1	Equalization Factor Column 2
Jamieson Geographic Township	100.00	Ogden Geographic Township	100.00
Jessop Geographic Township	100.00	Price Geographic Township	100.00
Kidd Geographic Township	100.00	Robb Geographic Township	100.00
Langmuir Geographic Township	100.00	Shaw Geographic Township	100.00
Loveland Geographic Township	100.00	Thomas Geographic Township	100.00
Macdiarmid Geographic Township	100.00	Thornloe Geographic Township	100.00
Macklem Geographic Township	100.00	Turnbull Geographic Township	100.00
Matheson Geographic Township	100.00	Wark Geographic Township	100.00
Murphy Geographic Township	100.00		

## DISTRICT SCHOOL AREA BOARDS

### TERRITORIAL DISTRICTS

Airy D.S.A. Board	97.60	Missarenda D.S.A. Board:	
Armstrong D.S.A. Board	36.00	Missanabie	17.00
Asquith-Garvey D.S.A. Board	100.00	Dalton	17.00
Auden D.S.A. Board	35.00	Renabie	30.20
Bicknell D.S.A. Board	35.00	Moosonee D.S.A. Board	100.00
Camp Robinson D.S.A. Board	300.00	Murchison and Lyell D.S.A. Board	35.00
Canfield D.S.A. Board	35.00	Nakina D.S.A. Board	44.70
Caramat D.S.A. Board	35.00	Oba D.S.A. Board	31.00
Connell and Ponsford D.S.A. Board	308.91	Sabine D.S.A. Board	35.00
Dent D.S.A. Board	100.00	Savant Lake D.S.A. Board	46.00
Foley D.S.A. Board	100.00	Smoky Falls D.S.A. Board	72.00
Franz D.S.A. Board	36.00	Umfreville D.S.A. Board	35.00
Gogama D.S.A. Board	100.00	Upsala D.S.A. Board	33.00
Kashabowie D.S.A. Board	19.00	Werner Lake D.S.A. Board	35.00
Kilkenny D.S.A. Board	32.00	White Otter D.S.A. Board:	
Mill-Forest D.S.A. Board	100.00	Hillsport S.S. No. 1	35.00
Mine Centre D.S.A. Board	30.00	Manitou S.S. No. 1	100.00
		Woolrich D.S.A. Board	100.00

## INDEPENDENT ROMAN CATHOLIC SEPARATE SCHOOL BOARDS

### TERRITORIAL DISTRICTS

Atikokan R.C.S.S. Board	48.50	Dubreuilville R.C.S.S. Board	100.00
Chapleau, Panet and Caverley C.R.C.S.S. Board:		Foley R.C.S.S. Board	100.00
Caverley Geographic Township	100.00	Gogama R.C.S.S. Board	100.00
Chapleau Township	110.90	Hornepayne R.C.S.S. Board	97.96
Chapleau Geographic Township	100.00	Kearney R.C.S.S. Board	100.00
Panet Geographic Township	100.00	Moosonee R.C.S.S. Board	100.00
		Red Lake R.C.S.S. Board	28.71
		Sultan R.C.S.S. Board	100.00

## SECONDARY SCHOOL BOARDS

James Bay Lowlands Secondary School District	100.00
---	--------

Dated at Toronto, this 8th day of October, 1976.

THOMAS L. WELLS  
*Minister of Education*

## THE EDUCATION ACT, 1974

O. Reg. 862/76.

Apportionment 1977 Requisitions.

Made—October 27th, 1976.

Filed—October 29th, 1976.

### REGULATION MADE UNDER THE EDUCATION ACT, 1974

#### APPORTIONMENT 1977 REQUISITIONS

##### 1. In this Regulation,

(a) "apportionable sum required by a divisional board for public school purposes for 1977" means the excess of the total estimated expenditures of the board for public school purposes for 1977 exclusive of,

- (i) allowances and provisions for differences between the sum that the board requisitioned and the sum that the board ought to have requisitioned in a previous year for public school purposes from a local municipality in the school division, and
- (ii) the portion charged to public school purposes of any expenditures incurred by the board in performing the duties of a municipal council,

over the sum of the estimated revenues of the board for public school purposes for 1977 from sources other than local taxation and the amount in the reserve established under subsection 2 of section 205a of the Act for public school purposes;

(b) "apportionable sum required by a divisional board for secondary school purposes for 1977" means the excess of the total estimated expenditures of the board for secondary school purposes for 1977 exclusive of,

- (i) allowances and provisions for differences between the sum that the board requisitioned and the sum that the board ought to have requisitioned in a previous year for secondary school purposes from a local municipality in the school division, and
- (ii) the portion charged to secondary school purposes of any expenditures incurred by the board in performing the duties of a municipal council,

over the sum of the estimated revenues of the board for secondary school purposes for 1977 from sources other than local taxation and the amount in the reserve established under subsection 2 of section 205a of the Act for secondary school purposes;

(c) "equalized assessment for a local municipality" for a year means the sum of,

- (i) the residential and farm assessment as defined in clause b of section 213 of the Act, and
- (ii) the quotient obtained by dividing by 0.9 the commercial assessment as defined in clause a of section 213 of the Act,

that is rateable for public school purposes or for secondary school purposes, as the case may be, in the local municipality, except that reference to the last revised assessment roll in clauses a and b of the said section 213 shall, for the purposes of this Regulation, be deemed to be reference to the last revised assessment roll used for taxation purposes in the year, such sum being adjusted by the assessment equalization factor in Column 2 that is set opposite the name of the local municipality in Column 1 of Schedule B to Ontario Regulation 861/76;

(d) "local municipality" means local municipality as defined in section 1 of Ontario Regulation 861/76;

(e) "local taxation" means taxes levied by a municipality or a board for public or secondary school purposes, as the case may be, exclusive of taxes under section 44 of *The Assessment Act* and under section 304a of *The Municipal Act*;

(f) "payment in lieu of taxes for 1977" means, in respect of a municipality, the sum of the amounts payable by the municipality to the board for 1977 for public school purposes or for secondary school purposes, as the case may be, under subsection 10 of section 6 of *The Housing Development Act*, under subsection 4 of section 637 of *The Municipal Act* and under subsection 9 of section 47 of *The Power Corporation Act*.

2.—(1) The apportionable sum required by a divisional board for public school purposes for 1977 shall be apportioned among the local municipalities in the school division in the ratio, correct to five places of decimals, of the equalized assessments for such local municipalities for public school purposes.

(2) The sum apportioned under subsection 1 to a local municipality shall be,

- (a) increased by expenditures that are incurred for 1977 by the divisional board in performing the duties of a municipal council and that are charged to public school purposes; and
- (b) adjusted under subsection 2 or 3 of section 212 of the Act.
- (3) The amount apportioned to a municipality by a divisional board for public school purposes shall be the sum of,
- (a) the amounts apportioned under subsection 1 to the local municipalities within the municipality, as altered under subsection 2; and
- (b) the payment in lieu of taxes for 1977 in respect of the municipality for public school purposes and the amount allocated by the municipality under subsection 11 of section 304a of *The Municipal Act* to the divisional board for 1977 for public school purposes.

3.—(1) The apportionable sum required by a divisional board for secondary school purposes for 1977 shall be apportioned among the local municipalities in the school division in the ratio, correct to five places of decimals, of the equalized assessments for such local municipalities for secondary school purposes.

(2) The sum apportioned under subsection 1 to a local municipality shall be,

- (a) increased by expenditures that are incurred for 1977 by the divisional board in performing the duties of a municipal council and that are charged to secondary school purposes; and
- (b) adjusted under subsection 2 or 3 of section 212 of the Act.
- (3) The amount apportioned to a municipality by a divisional board for secondary school purposes shall be the sum of,
- (a) the amounts apportioned under subsection 1 to the local municipalities within the municipality, as altered under subsection 2; and
- (b) the payment in lieu of taxes for 1977 in respect of the municipality for secondary school purposes and the amount allocated by the municipality under subsection 11 of section 304a of *The Municipal Act* to the divisional board for 1977 for secondary school purposes.

4. This Regulation applies in respect of the apportionment of the sum required by a divisional board for public school purposes and the sum required by a divisional board for secondary school purposes, for the year 1977.

(9259)

46

**THE EDUCATION ACT, 1974**

**O. Reg. 863/76.**

Calculation of Average Daily Enrolment.

Made—October 8th, 1976.

Approved—October 27th, 1976.

Filed—October 29th, 1976.

**REGULATION MADE UNDER  
THE EDUCATION ACT, 1974**

**CALCULATION OF AVERAGE  
DAILY ENROLMENT**

**1. In this Regulation,**

- (a) "cycle" means the number of school days for which the schedule of classes in a school continues before such schedule is repeated;
- (b) "full-time pupil" means a pupil who is enrolled,
- (i) in day school other than in junior kindergarten or kindergarten and who is registered for an average of more than 150 minutes per school day in a cycle, or
- (ii) in junior kindergarten or kindergarten and who is registered for both morning and afternoon sessions each school day in a cycle;
- (c) "half-time pupil" means a pupil who is enrolled in junior kindergarten or kindergarten and who, in respect of a cycle, is registered,
- (i) for morning sessions only,
- (ii) for afternoon sessions only,
- (iii) for both morning and afternoon sessions on alternate school days, or
- (iv) for an average of 150 minutes per school day;
- (d) "part-time pupil" means a pupil who is enrolled in day school and is neither a full-time pupil nor a half-time pupil.

**2. Average daily enrolment for a year shall be calculated by adding,**

- (a) the product of 0.3 and the sum of,
- (i) the number of full-time pupils enrolled on the last school day in January and 0.5 times the number of half-time pupils enrolled on such day,

(ii) the quotient obtained by determining, for each part-time pupil enrolled on the last school day in January, the number of minutes for which such pupil is registered in the cycle that includes such day and dividing the sum of the numbers so determined by the product of 300 and the number of days in such cycle,

(iii) the number of full-time pupils enrolled on the last school day in April and 0.5 times the number of half-time pupils enrolled on such day, and

(iv) the quotient obtained by determining, for each part-time pupil enrolled on the last school day in April, the number of minutes for which such pupil is registered in the cycle that includes such day and dividing the sum of the numbers so determined by the product of 300 and the number of days in such cycle;

(b) the product of 0.4 and the sum of,

(i) the number of full-time pupils enrolled on the last school day in September and 0.5 times the number of half-time pupils enrolled on such day, and

(ii) the quotient obtained by determining, for each part-time pupil enrolled on the last school day in September, the number of minutes for which such pupil is registered in the cycle that includes such day and dividing the sum of the numbers so determined by the product of 300 and the number of days in such cycle; and

(c) the quotient obtained by determining, for each pupil who is enrolled in a summer school or evening class, the product of the number of sessions for which the pupil is enrolled and the number of minutes in each session for which he is enrolled and dividing the sum of the products so determined by the product of 300 and the number of school days in the year.

**3. This Regulation comes into force on the 1st day of January, 1977.**

**THOMAS L. WELLS**  
*Minister of Education*

Dated at Toronto, this 8th day of October, 1976.

## THE EDUCATION ACT, 1974

## O. Reg. 864/76.

Calculation of Fees for Pupils, 1977.

Made—October 8th, 1976.

Approved—October 27th, 1976.

Filed—October 29th, 1976.

REGULATION MADE UNDER  
THE EDUCATION ACT, 1974

## CALCULATION OF FEES FOR PUPILS, 1977

## 1. In this Regulation,

- (a) "current cost of operating" means, in respect of a board, its current cost of operating for 1977 as defined in section 1 of Ontario Regulation 861/76 except that, in respect of a board appointed under section 68 of the Act, the revenue fund expenditure for 1977 for all furniture and equipment and all debt charges as defined in section 1 of such Regulation are excluded therefrom;
- (b) "pupil accommodation charge" means pupil accommodation charge as defined in section 1 of Ontario Regulation 861/76.

2.—(1) Subject to subsection 2 and to sections 3 and 6, where a board provides instruction for pupils whose fees are receivable from another board or from Canada, the fees shall be calculated by,

- (a) dividing the current cost of operating in respect of elementary schools or secondary schools, as the case may be, of the board for the year in which it provides the instruction by the average daily enrolment for such year of pupils enrolled at such schools; and
- (b) multiplying the average daily enrolment of the elementary or secondary school pupils whose fees are receivable from the other board or from Canada, as the case may be, by the sum of,
- (i) the amount determined under clause a, and
- (ii) except where the board that provides the instruction is a board appointed under section 68 of the Act, the pupil accommodation charge for such pupils.

(2) Where a board has entered into an agreement under subsection 2 of section 162 of the Act that provides for a payment by the Crown in right of Canada to provide classroom accommodation for a specified number of pupils, the

pupil accommodation charge for each such pupil shall be deemed to be zero.

3. Where a board appointed under section 68 of the Act operates a school in a centre for the treatment of cerebral palsy, a crippled children's treatment centre, a hospital or a sanatorium and provides instruction therein for pupils whose fees are receivable from any source, the fee for such a pupil shall be calculated by,

- (a) adding to the current cost of operating of the board for the year in which it provides the instruction, the portion approved by the Minister for grant purposes of the expenditure for such year for the transportation of pupils, and deducting from the total thereof the general legislative grants payable to the board for such year except a grant that is equal to the cost of education;
- (b) dividing the amount determined under clause a by the sum of the days on which each pupil is enrolled at the school; and
- (c) multiplying the amount determined under clause b by the number of days for which the pupil whose fee is being calculated is enrolled at the school.

4. Where a board, except a board appointed under section 68 of the Act, provides instruction for a pupil in respect of whom fees are required to be paid, other than a pupil whose fees are receivable from another board or from Canada, the fees payable by or on behalf of the pupil shall be such as the board may prescribe but, subject to subsection 4 of section 6, shall not exceed the product obtained by multiplying the average daily enrolment of such pupil for the year in which such instruction is provided by the quotient obtained by dividing,

- (a) the sum of the products, for each municipality and part of territory without municipal organization in the jurisdiction of the board that provides the instruction, of the assessment for the preceding year that is rateable for public, secondary or separate school purposes, as the case may be, the mill rate for such year for such purposes, and 0.001,

by,

- (b) the average daily enrolment for such preceding year of resident-internal pupils and resident-external pupils of the board that provides the instruction.

5. Notwithstanding section 4, where in any year a board provides instruction for a pupil in respect of whom fees are required to be paid and whose parent or guardian does not reside in Ontario, the fees payable by or on behalf of the pupil shall be such as the board may prescribe but, subject to sub-

section 4 of section 6, shall not exceed the product obtained by multiplying,

- (a) one-tenth of the sum of the quotient determined under clause *a* of section 2 and the pupil accommodation charge for the pupil,

by,

- (b) the number of months during which the pupil is enrolled in such year in a school operated by the board that provides the instruction.

6.—(1) In this section “high-cost program” means,

- (a) a program where French is the language of instruction;
- (b) a program of special education;
- (c) a program for trainable retarded children; and
- (d) a program that includes technical or occupational courses that qualify in a school year for three or more credits toward the Secondary School Graduation Diploma.

(2) Where the ratio of the average daily enrolment of elementary school pupils whose fees are receivable from another board or from Canada and who are registered in a high-cost program to the average daily enrolment of elementary school pupils whose fees are receivable from the other board or from Canada, as the case may be, is greater than the ratio of the average daily enrolment of elementary school pupils registered in such high-cost program to the average daily enrolment of elementary school pupils registered at the schools of the board that provides the instruction, the fee for a pupil registered in a high-cost program, as determined by dividing the fees receivable in respect of elementary school pupils from the other board or from Canada, as the case may be, under section 2 by the average daily enrolment of such pupils, may be multiplied by a factor to be agreed upon between the board that

provides the instruction and the board from which or the party from whom the fee is receivable.

(3) Subsection 2 applies *mutatis mutandis* in the case of secondary school pupils.

(4) Where a pupil to whom section 4 or 5 applies is registered in a high-cost program, the maximum fees payable in respect of such pupil shall be determined by multiplying the maximum fees under section 4 or 5, as the case may be, by a factor to be agreed upon between the board that provides the instruction and the party from whom the fees are receivable.

(5) Where under this section the board that provides the instruction and the other board or party concerned cannot agree upon a factor, the factor shall be determined by three arbitrators, one arbitrator appointed by the board that provides the instruction, one arbitrator appointed by the board from which or the party from whom the fee is receivable and one arbitrator appointed by the Minister, and the decision of the arbitrators or a majority of them is final and binding upon the board that provides the instruction and the other board or party concerned.

7. Where a board, except a board appointed under section 68 of the Act, provides an education program in a hospital or treatment centre that is not referred to in section 28 of Ontario Regulation 861/76, the fee payable in respect of a pupil who is not qualified to be a resident pupil of the board and for whom such an education program is provided shall be such as may be agreed upon between the board that provides the program and the parent or guardian of the pupil or the board of which the pupil is qualified to be a resident pupil.

8. This Regulation applies to fees for pupils in respect of the year 1977.

THOMAS L. WELLS  
Minister of Education

Dated at Toronto, this 8th day of October, 1976.

(9261)

46

**THE HIGHWAY TRAFFIC ACT**

**O. Reg. 865/76.**

Stop Signs at Intersections.  
Made—October 20th, 1976.  
Filed—October 28th, 1976.

**REGULATION TO AMEND  
REGULATION 432 OF  
REVISED REGULATIONS OF ONTARIO, 1970  
MADE UNDER  
THE HIGHWAY TRAFFIC ACT**

1. Regulation 432 of Revised Regulations of Ontario, 1970 is amended by adding thereto the following Schedules:

**Schedule 64**

1. Highway No. 512 in the Township of Brudenell and Lyndoch in the County of Renfrew at its intersection with the roadway known as Opeongo Road and the road allowance between lots 290 and 291 Range "B" South.

2. Westbound on Highway No. 512. O. Reg. 865/76, s. 1, *part*.

**Schedule 65**

1. Highway No. 591 in the Townships of Gorham and Ware in the Territorial District of Thunder Bay at its intersection with Highway No. 591, Mapleward Road and 5th Concession Road.

2. Northbound on Highway No. 591. O. Reg. 865/76, s. 1, *part*.

(9262) 46

**THE CEMETERIES ACT**

**O. Reg. 866/76.**

Closings and Removals.  
Made—October 20th, 1976.  
Filed—October 28th, 1976.

**REGULATION TO AMEND  
REGULATION 79 OF  
REVISED REGULATIONS OF ONTARIO, 1970  
MADE UNDER  
THE CEMETERIES ACT**

1. Section 2 of Regulation 79 of Revised Regulations of Ontario, 1970, as remade by section 1 of Ontario Regulation 711/76, is revoked and the following substituted therefor:

2. It is directed that the bodies buried in the cemeteries described in Schedules 18, 19, 21, 23, 24, 25, 26, 27, 28, 29, 30, 31, 32, 33, 34, 36 and 37 be removed. O. Reg. 866/76, s. 1.

(9263) 46

**THE EDUCATION ACT, 1974**

**O. Reg. 867/76.**

Moosonee District School Area.  
Made—October 27th, 1976.  
Filed—October 29th, 1976.

**REGULATION MADE UNDER  
THE EDUCATION ACT, 1974**

**MOOSONEE DISTRICT SCHOOL AREA**

1. The following parts of the Territorial District of Cochrane are added to the Moosonee District School Area:

1. The Geographic Township of Caron.

2. The parts of the geographic townships of Horden and Moose that are not in the Moosonee District School Area, except the parts of such geographic townships that are composed of islands and parts of islands in the Moose River. O. Reg. 867/76, s. 1.

2. This Regulation comes into force on the 1st day of January, 1977. O. Reg. 867/76, s. 2.

(9264) 46

**THE LAND SPECULATION TAX ACT, 1974**

**O. Reg. 868/76.**

Exemption.  
Made—October 20th, 1976.  
Filed—October 29th, 1976.

**REGULATION MADE UNDER  
THE LAND SPECULATION TAX ACT, 1974**

**EXEMPTION**

**CONVEYANCE FROM BARNUCZ ESTATES**

1. A disposition of any part of the designated land hereinafter described made by George Barnucz of the Township of Delhi in The Regional Municipality of Haldimand-Norfolk as executor of the last will and testament of Michael Barnucz Junior, and as executor of Michael Barnucz Junior, deceased, executor of the estate of Isabel Barnucz and by Barbara Van Dyk, Isabel Pauline Lasko and

Michael C. Barnucz, all of the Township of Delhi in The Regional Municipality of Haldimand-Norfolk, is exempt from the tax imposed by subsection 1 of section 2 of the Act:

That parcel of land situate in the Township of Norfolk in The Regional Municipality of Haldimand-Norfolk, formerly in the Township of Middleton in the County of Norfolk, being composed of the south half and the northeast quarter of Lot 33 in the First Concession, North of Talbot Road in the said Township, containing by admeasurement 150 acres, more or less, being more particularly described in Instrument Number 299048 registered in the Land Registry Office for the Registry Division of Norfolk (No. 37);

SAVE AND EXCEPT thereout and therefrom those lands expropriated by the Department of Highways Plans numbers 386 and 419 registered in the said Land Registry Office respectively on the 16th day of November, 1955 and on the 28th day of January, 1957. O. Reg. 868/76, s. 1.

2. This Regulation shall be deemed to have come into force on the 25th day of September, 1975. O. Reg. 868/76, s. 2.

(9265) 46

### THE PLANNING ACT

#### O. Reg. 869/76.

Restricted Areas—District of Kenora,  
Patricia Portion.  
Made—October 29th, 1976.  
Filed—October 29th, 1976.

#### REGULATION TO AMEND ONTARIO REGULATION 69/71 MADE UNDER THE PLANNING ACT

1. Ontario Regulation 69/71 is amended by adding thereto the following section:

37. Notwithstanding any other provision of this Order, the land described as Part 1 according to a plan deposited in the Land Registry Office for the Land Titles Division of Kenora (No. 23) as Number 23R-3788 situate in the Municipality of Ear Falls in the Territorial District of Kenora, Patricia Portion, may be used for the erection and use thereon of the following dwellings:

1. Seven single-family dwellings provided that there is compliance with the provisions of sections 10 to 14, both inclusive.
2. Nine semi-detached dwellings provided that there is compliance with the following conditions:

Minimum front yard	20 feet
Minimum side yards	10 feet
Minimum rear yard	30 feet

3. Two quadruplex dwellings provided that there is one parking space for each dwelling unit. O. Reg. 869/76, s. 1.

G. M. FARROW  
*Executive Director,  
Plans Administration Division,  
Ministry of Housing*

Dated at Toronto, this 29th day of October, 1976.

(9266)

46

### THE PLANNING ACT

#### O. Reg. 870/76.

Restricted Areas—County of Ontario,  
(now The Regional Municipality of  
Durham), Township of Pickering  
(now Town of Ajax).  
Made—October 27th, 1976.  
Filed—October 29th, 1976.

#### REGULATION TO AMEND ONTARIO REGULATION 102/72 MADE UNDER THE PLANNING ACT

1. Ontario Regulation 102/72 is amended by adding thereto the following section:

41. Notwithstanding any other provision of this Order, the land described in Schedule 29 may be used for the erection and use thereon of a single-family dwelling and buildings and structures accessory thereto, provided the requirements of sections 6a and 7 and the following provisions are met:

Minimum front yard	20 feet
Minimum side yards	10 feet on one side and 4 feet on the other side
Minimum rear yard	25 feet

O. Reg. 870/76, s. 1.

2. The said Regulation is further amended by adding thereto the following Schedule:

#### Schedule 29

That parcel of land situate in the Town of Pickering in The Regional Municipality of Durham, being composed of those parts of lots 11 and 12 in Concession V more particularly described as follows:



*Firstly:*

Beginning at the northeasterly angle of the said Lot 12;

Thence south 73° 04' west along the northerly limit of the said Lot 32.3 feet to a point;

Thence south 14° 51' 50" east 145.84 feet to a point;

Thence north 78° 00' 40" east 156.64 feet to a point;

Thence north 20° 37' west 100.25 feet to a point;

Thence south 73° 04' west 1.9 feet to a point;

Thence north 19° 19' west 59.59 feet to a point in the northerly limit of Lot 11 in the said Concession V;

Thence south 73° 04' west along the said northerly limit 107.58 feet to the place of beginning.

*Secondly:*

Commencing at a point in the northerly limit of the said Lot 12 distant 32.3 feet measured south 73° 04' west therealong from the northeasterly angle of the said Lot;

Thence south 14° 51' 50" east 145.84 feet to the place of beginning;

Thence north 78° 00' 40" east 156.64 feet to a point;

Thence south 20° 37' east 52.52 feet to a point;

Thence north 70° 57' 30" east 47.92 feet to a point;

Thence north 71° 48' 30" east 50.93 feet to a point;

Thence south 16° 15' 20" east 52.64 feet to a point;

Thence south 72° 21' 30" west 208.81 feet to the easterly limit of the said Lot 12;

Thence south 72° 29' 40" west 52.91 feet to a point;

Thence north 14° 51' 50" west 119.13 feet to the place of beginning. O. Reg. 870/76, s. 2.

G. M. FARROW  
Executive Director,  
Plans Administration Division,  
Ministry of Housing

Dated at Toronto, this 27th day of October, 1976.

**THE PLANNING ACT****O. Reg. 871/76.**

Restricted Areas—The Regional Municipality of Durham, Town of Pickering.

Made—October 27th, 1976.

Filed—October 29th, 1976.

**REGULATION TO AMEND  
ONTARIO REGULATION 19/74  
MADE UNDER  
THE PLANNING ACT**

1. Ontario Regulation 19/74 is amended by adding thereto the following section:

20. Notwithstanding any other provision of this Order, the land described in Schedule 7 may be used for the erection and use of a single-family dwelling and buildings and structures accessory thereto, provided the requirements of sections 7 and 8 and the following provisions are met:

Minimum front yard	20 feet
Minimum side yards	10 feet on one side and 4 feet on the other side
Minimum rear yard	25 feet

O. Reg. 871/76, s. 1.

2. The said Regulation is further amended by adding thereto the following Schedule:

**Schedule 7**

That parcel of land situate in the Town of Pickering in The Regional Municipality of Durham, being composed of those parts of lots 11 and 12 in Concession V more particularly described as follows:

*Firstly:*

Beginning at the northeasterly angle of the said Lot 12;

Thence south 73° 04' west along the northerly limit of the said Lot 32.3 feet to a point;

Thence south 14° 51' 50" east 145.84 feet to a point;

Thence north 78° 00' 40" east 156.64 feet to a point;

Thence north 20° 37' west 100.25 feet to a point;

Thence south 73° 04' west 1.9 feet to a point;

Thence north 19° 19' west 59.59 feet to a point in the northerly limit of Lot 11 in the said Concession V;

Thence south 73° 04' west along the said northerly limit 107.58 feet to the place of beginning.

*Secondly:*

Commencing at a point in the northerly limit of the said Lot 12 distant 32.3 feet measured south 73° 04' west therealong from the northeasterly angle of the said Lot;

Thence south 14° 51' 50" east 145.84 feet to the place of beginning;

Thence north 78° 00' 40" east 156.64 feet to a point;

Thence south 20° 37' east 52.52 feet to a point;

Thence north 70° 57' 30" east 47.92 feet to a point;

Thence north 71° 48' 30" east 50.93 feet to a point;

Thence south 16° 15' 20" east 52.64 feet to a point;

Thence south 72° 21' 30" west 208.81 feet to the easterly limit of the said Lot 12;

Thence south 72° 29' 40" west 52.91 feet to a point;

Thence north 14° 51' 50" west 119.13 feet to the place of beginning. O. Reg. 871/76, s. 2.

G. M. FARROW  
*Executive Director,  
Plans Administration Division,  
Ministry of Housing*

Dated at Toronto, this 27th day of October, 1976.

(9268)

46

# Publications Under The Regulations Act

November 20th, 1976

## THE MINISTRY OF NATURAL RESOURCES ACT, 1972

**O. Reg. 872/76.**

Assignment of Powers and Duties of  
Minister.

Made—October 27th, 1976.

Filed—November 1st, 1976.

## REGULATION MADE UNDER THE MINISTRY OF NATURAL RESOURCES ACT, 1972

### ASSIGNMENT OF POWERS AND DUTIES OF MINISTER

1. The Mining and Lands Commissioner is assigned the powers and duties conferred on the Minister of Natural Resources under subsection 2c of section 27 of *The Conservation Authorities Act* to hear,

- (a) the appeal of Mobile Mix Concrete Products (1971) Ltd. against the decision of the Upper Thames River Conservation Authority made on August 19th, 1976 refusing permission to construct and maintain structures at 72 Ann Street in the City of London in the County of Middlesex; and
- (b) the appeal of Mr. Peter Vanderzwaag against the decision of the Grand River Conservation Authority made on August 31st, 1976 refusing permission to construct an apartment building on lots 9 and 10, Plan 33A, Block 7 in the Village of Grand Valley in the County of Dufferin. O. Reg. 872/76, s. 1.

(9280)

47

## THE FRESHWATER FISH MARKETING ACT (ONTARIO)

**O. Reg. 873/76.**

General.

Made—October 27th, 1976.

Filed—November 1st, 1976.

## REGULATION TO AMEND REGULATION 356 OF REVISED REGULATIONS OF ONTARIO, 1970 MADE UNDER THE FRESHWATER FISH MARKETING ACT (ONTARIO)

1. Schedule 1 to Regulation 356 of Revised Regulations of Ontario, 1970, as remade by section 1 of Ontario Regulation 128/73 and amended by section 1 of Ontario Regulation 36/76, is further amended by striking out "and" at the end of clause *d*, and by adding thereto the following clauses:

- (f) Paguchi Lake in the Territorial District of Kenora, at approximate latitude 49° 34' north, longitude 91° 32' west;
- (g) Indian Lake in the Territorial District of Kenora, at approximate latitude 49° 34' north, longitude 91° 40' west;
- (h) Sturgeon Lake in the territorial districts of Kenora and Thunder Bay, at approximate latitude 50° 00' north, longitude 90° 45' west;
- (i) Onaman Lake in the Territorial District of Thunder Bay, at approximate latitude 50° 00' north, longitude 87° 26' west;
- (j) Ara Lake in the Territorial District of Thunder Bay, at approximate latitude 50° 33' north, longitude 87° 28' west;
- (k) Meta Lake in the Territorial District of Thunder Bay, at approximate latitude 50° 30' north, longitude 87° 25' west;
- (l) Lac Seul in the Territorial District of Kenora, at approximate latitude 50° 20' north, longitude 92° 30' west; and
- (m) Kagianagami Lake in the Territorial District of Thunder Bay, at approximate latitude 50° 57' north, longitude 87° 50' west. O. Reg. 128/73, s. 1; O. Reg. 36/76, s. 1; O. Reg. 873/76, s. 1.

(9281)

47

### THE GAME AND FISH ACT

#### O. Reg. 874/76.

Hunting Licences—Issuance.  
Made—October 27th, 1976.  
Filed—November 1st, 1976.

### REGULATION TO AMEND REGULATION 371 OF REVISED REGULATIONS OF ONTARIO, 1970 MADE UNDER THE GAME AND FISH ACT

1.—(1) Clause *b* of subsection 4 of section 10 of Regulation 371 of Revised Regulations of Ontario, 1970 is revoked and the following substituted therefor:

(*b*) from and including the 15th day of September to and including the last day of February next following in that part of Ontario described in Schedule 2 and known as the "Southern Region".

(2) Clause *b* of subsection 7 of the said section 10 is revoked and the following substituted therefor:

(*b*) from and including the 15th day of September to and including the last day of February next following in that part of Ontario described in Schedule 2 and known as the "Southern Region".

2. Form 9 as remade by section 1 of Ontario Regulation 182/72, Form 11, Form 12 as remade by section 3 of Ontario Regulation 111/74, Form 13 as remade by section 2 of Ontario Regulation 149/75 and forms 17 and 19, of the said Regulation, are amended by striking out "20th" in clause *b* of each form and inserting in lieu thereof in each instance "15th".

(9282)

47

### THE CONSERVATION AUTHORITIES ACT

#### O. Reg. 875/76.

Fill, Construction and Alteration to  
Waterways—Rideau Valley.  
Made—May 21st, 1976.  
Approved—October 27th, 1976.  
Filed—November 1st, 1976.

### REGULATION MADE UNDER THE CONSERVATION AUTHORITIES ACT FILL, CONSTRUCTION AND ALTERATION TO WATERWAYS—RIDEAU VALLEY

#### INTERPRETATION

1. In this Regulation,

(*a*) "Authority" means The Rideau Valley Conservation Authority;

(*b*) "building or structure" means a building or structure of any kind;

(*c*) "fill" means earth, sand, gravel, rubble, rubbish, garbage or any other material whether similar to or different from any of the aforementioned materials, whether originating on the site or elsewhere, used or capable of being used to raise, lower or in any way affect the contours of the ground;

(*d*) "fill line" means any line designated as such on the maps referred to in the Schedules;

(*e*) "regional storm" means,

(*i*) for the main channel of the Tay River, the rainfall and snowmelt or the combination of rainfall and snowmelt which would produce at a point on the River from and including that part of the King's Highway known as No. 7 to and including the easterly limit of the lands shown on Plate 6 of the maps referred to in Schedule 1, a peak flow of 3,500 cubic feet per second,

(*ii*) for the main channel of Kemptville Creek, the rainfall and snowmelt or the combination of rainfall and snowmelt which would produce at a point on the Creek within the Town of Kemptville a peak flow of 8,600 cubic feet per second,

(*iii*) for the main channel of the Rideau River, the rainfall and snowmelt or the combination of rainfall and snowmelt which would produce at Hurdmans Bridge on the River as shown on the Rideau River maps referred to in Schedule 3, a peak flow of 26,000 cubic feet per second, and

(*iv*) for the main channel of Stevens Creek, the rainfall and snowmelt or the combination of rainfall and snowmelt which would produce at

the Village of Kars as shown on the Stevens Creek maps referred to in Schedule 4, a peak discharge of 3,040 cubic feet per second,

- (v) for the main channel of the Jock River, the rainfall, snowmelt or the combination of rainfall and snowmelt which produce at the Moodie Drive Bridge as shown on the Jock River maps referred to in Schedule 5, a peak discharge of 8,500 cubic feet per second;

- (f) "river", "lake", "creek", "stream" or "watercourse" means any river, lake, creek, stream or watercourse under the jurisdiction of the Authority. O. Reg. 875/76, s. 1.

2. The areas described in the Schedules are areas in which, in the opinion of the Authority, the control of flooding or pollution or the conservation of land may be affected by the placing or dumping of fill. O. Reg. 875/76, s. 2.

3. Subject to section 4, no person shall,

- (a) construct any building or structure or permit any building or structure to be constructed in or on a pond or swamp or in any area susceptible to flooding during a regional storm;
- (b) place or dump fill or permit fill to be placed or dumped in the areas described in the Schedules whether such fill is already located in or upon such area, or brought to or on such area from some other place or places; or
- (c) straighten, change, divert or interfere in any way with the existing channel of a river, creek, stream or watercourse. O. Reg. 875/76, s. 3.

4. Subject to *The Ontario Water Resources Act* or to any private interest, the Authority may permit in writing the construction of any building or structure or the placing or dumping of fill or the straightening, changing, diverting or interfering with the existing channel of a river, creek, stream or watercourse to which section 3 applies if, in the opinion of the Authority, the site of the building or structure or the placing or dumping or the method of construction or placing or dumping or the straightening, changing, diverting or interfering with the existing channel will not affect the control of flooding or pollution or the conservation of the land. O. Reg. 875/76, s. 4.

5. No person shall commence to construct any building or structure or dump or place fill or straighten, change, divert or interfere with the existing channel of a river, creek, stream or

watercourse in any area to which section 3 applies before permission to do so has been obtained under section 4. O. Reg. 875/76, s. 5.

6.—(1) A signed application for permission to construct a building or structure shall be filed with the Authority and shall include,

- (a) four copies of a plan of the property showing the proposed location of the building or structure, its elevation and the proposed final grade plan;
- (b) four copies of a complete description of the type of building or structure to be constructed, including drainage details;
- (c) four copies of a statement of the dates between which the construction will be carried out; and
- (d) four copies of a statement of the proposed use of the building or structure following completion of the construction.

(2) A signed application for permission to place or dump fill shall be filed with the Authority and shall include,

- (a) four copies of a plan of the property on which the fill is to be placed, showing the proposed location of filling, the depth to which it is proposed to fill and the proposed final grade of the land when filling is completed;
- (b) four copies of a complete description of the type of fill proposed to be placed or dumped;
- (c) four copies of a statement of the dates between which the placing or dumping will be carried out; and
- (d) four copies of a statement of the proposed use of the land following completion of placing or dumping.

(3) A signed application for permission to straighten, change, divert or interfere in any way with the existing channel of a river, creek, stream or watercourse, shall be filed with the Authority and shall include,

- (a) four copies of a plan on which shall be shown in plan view and cross section the details of such straightening, change, diversion or interference;
- (b) four copies of a description of the protective measures to be undertaken;

(c) four copies of a statement of the dates between which the straightening, changing, diverting or interfering will be carried out; and

(d) four copies of a statement of the purpose of the proposed work. O. Reg. 875/76, s. 6.

7. The Authority may, at any time, withdraw any permission given under this Regulation, if, in the opinion of the Authority, the conditions of the permit are not complied with. O. Reg. 875/76, s. 7.

8. Members of the staff of the Authority are appointed officers to enforce this Regulation. O. Reg. 875/76, s. 8.

#### Schedule 1

That part of the area under the jurisdiction of The Rideau Valley Conservation Authority comprising lands within the Town of Perth and the townships of Drummond and Bathurst more particularly described as follows:

The valleys containing the Tay River and its tributaries, Grants Creek and the Little Tay River, and being those areas shown delineated by the fill line on maps filed in the office of the Registrar of Regulations at Toronto as Numbers 2021 to 2026, both inclusive. O. Reg. 875/76, Sched. 1.

#### Schedule 2

That part of the area under the jurisdiction of The Rideau Valley Conservation Authority comprising lands within the Town of Kemptville more particularly described as follows:

The valley containing Kemptville Creek within the Town of Kemptville and being those areas as shown delineated by the fill line on maps filed in the office of the Registrar of Regulations at Toronto as Numbers 2027 and 2028. O. Reg. 875/76, Sched. 2.

#### Schedule 3

That part of the area under the jurisdiction of The Rideau Valley Conservation Authority comprising lands within The Regional Municipality of Ottawa-Carleton more particularly described as follows:

The valley containing the Rideau River from its confluence with the Ottawa River south to the Regional Road 4 bridge and its tributaries and being those areas shown delineated by the fill line on maps filed in the office of the Registrar of Regulations at Toronto as Numbers 2029 to 2071, both inclusive. O. Reg. 875/76, Sched. 3.

#### Schedule 4

That part of the area under the jurisdiction of The Rideau Valley Conservation Authority comprising lands within The Regional Municipality of Ottawa-Carleton more particularly described as follows:

The valley containing Stevens Creek from North Gower to Kars and being those areas shown delineated by the fill line on maps filed in the office of the Registrar of Regulations at Toronto as Numbers 2072 to 2074, both inclusive. O. Reg. 875/76, Sched. 4.

#### Schedule 5

That part of the area under the jurisdiction of The Rideau Valley Conservation Authority comprising lands within The Regional Municipality of Ottawa-Carleton, more particularly described as follows:

The valley containing Jock River from the Village of Richmond to the Rideau River and being those areas shown delineated by the fill line on maps filed in the office of the Registrar of Regulations at Toronto as Numbers 2075 to 2081, both inclusive. O. Reg. 875/76, Sched. 5.

#### THE RIDEAU VALLEY CONSERVATION AUTHORITY:

P. J. McMANUS  
*Chairman*

WINNIFRED I. THOMPSON  
*Secretary Treasurer*

Dated at Manotick, this 21st day of May, 1976.

(9283)

47

#### THE REGIONAL MUNICIPALITY OF DURHAM ACT, 1973

O. Reg. 876/76.

Order of the Minister.

Made—October 29th, 1976.

Filed—November 2nd, 1976.

#### ORDER MADE UNDER THE REGIONAL MUNICIPALITY OF DURHAM ACT, 1973

#### ORDER

1. Under the provisions of section 93 of the Act,  
IT IS ORDERED:

1. The rates of taxation for general purposes for the year 1976 which, but for this Order, would have been levied by the

council of an area municipality on the whole of the assessment for real property and business assessment according to the last revised assessment roll in the merged areas of the area municipalities specified in the Schedule hereto shall be increased or decreased by the council of the area municipality in each such merged area by the number of mills specified in the Schedule.

2. The amounts ascertained by multiplying the mill rates specified in this Order by the assessment for each such merged area shall be included in the sums adopted by each area municipality concerned for general purposes in accordance with section 307 of *The Municipal Act*. O. Reg. 876/76, s. 1.

### Schedule

MERGED AREAS	MILL RATE ADJUSTMENTS	
	Residential	Commercial
Area Municipality of the City of Oshawa		
—the former City of Oshawa	+ 0.720	+ 0.860
—the former Township of East Whitby	- 38.810	- 45.670
Area Municipality of the Town of Ajax		
—the former Town of Ajax	+ 0.360	+ 0.430
—the former Village of Pickering	- 1.230	- 1.450
—that part of the former Township of Pickering annexed to the Town	- 1.180	- 1.390
Area Municipality of the Town of Newcastle		
—the former Town of Bowmanville	+ 6.55	+ 7.70
—the former Village of Newcastle	- 7.03	- 8.27
—the former Township of Clarke	- 3.17	- 3.73
—the former Township of Darlington	- 5.90	- 6.94
Area Municipality of the Township of Brock		
—the former Village of Beaverton	+ 3.6083	+ 4.3156
—the former Village of Cannington	+ 1.9474	+ 2.2911
—the former Township of Brock	- 5.7407	- 6.7537
—the former Township of Thorah	- 5.7203	- 6.7298
Area Municipality of the Township of Scugog		
—the former Village of Port Perry	+ 8.440	+ 9.920
—the former Township of Cartwright	- 5.300	- 6.240
—the former Township of Reach	- 2.920	- 3.440
—the former Township of Scugog	- 2.390	- 2.810
Area Municipality of the Township of Uxbridge		
—the former Town of Uxbridge	+ 6.602	+ 7.768
—the former Township of Scott	- 2.572	- 3.026
—the former Township of Uxbridge	- 2.353	- 2.798

O. Reg. 876/76, Sched.

W. DARCY McKEOUGH  
*Treasurer of Ontario and  
 Minister of Economics and  
 Intergovernmental Affairs*

Dated at Toronto, this 29th day of October, 1976.

### THE PLANNING ACT

#### O. Reg. 877/76.

Order made under Section 29a of  
The Planning Act.  
Made—October 26th, 1976.  
Filed—November 2nd, 1976.

### REGULATION MADE UNDER THE PLANNING ACT

#### ORDER MADE UNDER SECTION 29a OF THE PLANNING ACT

1. A contravention, before the 19th day of March, 1973, of section 29 of *The Planning Act* or a predecessor thereof or of a by-law passed under a predecessor of the said section or of an Order made under clause *b* of subsection 1 of section 27, as it existed on the 25th day of June, 1970, of *The Planning Act*, being chapter 296 of the Revised Statutes of Ontario, 1960, or a predecessor thereof does not have and shall be deemed never to have had the effect of preventing the conveyance or creation of any interest in the following parcels of land:

Those parcels of land situate in the Township of Mariposa in the County of Victoria composed of parts of lots 7 and 8 in Concession A, more particularly described as follows:

*Firstly:* Part 119 as shown on a plan deposited in the Land Registry Office for the Registry Division of Victoria (No. 57) as number RD 187;

*Secondly:* Part 53 as shown on the said plan;

*Thirdly:* Part 15 as shown on the said plan.  
O. Reg. 877/76, s. 1.

JOHN R. RHODES  
*Minister of Housing*

Dated at Toronto, this 26th day of October, 1976.

(9285)

47

### THE EDUCATION ACT, 1974

#### O. Reg. 878/76.

Designation of School Divisions in  
Territorial Districts.  
Made—October 20th, 1976.  
Filed—November 2nd, 1976.

### REGULATION TO AMEND REGULATION 793 OF REVISED REGULATIONS OF ONTARIO, 1970 MADE UNDER THE EDUCATION ACT, 1974

1. Regulation 793 of Revised Regulations of Ontario, 1970 is amended by adding thereto the following section:

2. That portion of the Geographic Township of Idington in the Territorial District of Cochrane that is not in the Township of Owens, Williamson and Idington or the Improvement District of Opatatika is attached to the Improvement District of Opatatika for public and secondary school purposes. O. Reg. 878/76, s. 1.

2. Paragraph 1 of Schedule 8 to the said Regulation, as remade by section 1 of Ontario Regulation 234/73 and amended by section 4 of Ontario Regulation 959/75, is revoked and the following substituted therefor:

1. In the Territorial District of Cochrane, being,

i. the towns of Kapuskasing and Smooth Rock Falls,

ii. the Township of Fauquier,

iii. the Township of Owens, Williamson and Idington,

iv. the Township of Shackleton and Machin,

v. the Improvement District of Opatatika,

vi. the geographic townships of McCowan and O'Brien,

vii. the portion of the Geographic Township of Owens that is not in the Township of Owens, Williamson and Idington, and

viii. the portion of the Geographic Township of Idington that is not in the Township of Owens, Williamson and Idington or the Improvement District of Opatatika.

(9287)

47

### THE CONDOMINIUM ACT

#### O. Reg. 879/76.

General.  
Made—October 27th, 1976.  
Filed—November 3rd, 1976.



REGULATION TO AMEND  
REGULATION 98 OF  
REVISED REGULATIONS OF ONTARIO, 1970  
MADE UNDER  
THE CONDOMINIUM ACT

1. Schedule 2 to Regulation 98 of Revised Regulations of Ontario, 1970, as remade by section 1 of Ontario Regulation 153/72 and amended by section 1 of Ontario Regulation 816/73, is revoked.
2. This Regulation comes into force twenty-eight days after it is filed under *The Regulations Act*.

(9288)

47

THE REGISTRY ACT

O. Reg. 880/76.

Fees.

Made—October 27th, 1976.

Filed—November 3rd, 1976.

REGULATION MADE UNDER THE REGISTRY ACT

FEEs

1. In this Regulation,

- (a) "combined instrument" means an instrument, other than an instrument to which sub-item 4 of item 4 of the Schedule applies, in which separate and distinct interests are created, claimed, dealt with or terminated; but where in an instrument two or more parcels are dealt with, or mutual rights and interests including mutual rights of way, easements or rights in the nature of easements, are dealt with or terminated, the instrument shall not, for such reason only, be considered a combined instrument;
- (b) "parcel" means a lot or a block, or a part of a lot or block for which a separate abstract index has been established under section 20 or 81 of the Act or a predecessor thereof, and in the case of a condominium property, means a unit. O. Reg. 880/76, s. 1.

2.—(1) The fee for a service described in Column 1 of the Schedule is the amount set out opposite thereto in Column 2, and shall be delivered to the proper Land Registrar for deposit to the credit of the Treasurer of Ontario.

(2) The fee for the registration or deposit of any instrument or plan, includes the endorsement of one duplicate.

(3) Where the instrument is a combined instrument, the registration fee shall be computed as though each separate interest had been claimed, created or dealt with by a separate instrument. O. Reg. 880/76, s. 2.

3. Ontario Regulations 156/72 and 819/73 are revoked. O. Reg. 880/76, s. 3.

4. This Regulation comes into force twenty-eight days after it is filed under *The Regulations Act*. O. Reg. 880/76, s. 4.

## Schedule

## TARIFF OF FEES

	ITEM	COLUMN 1 SERVICE	COLUMN 2 FEE
Condominium declarations and descriptions	1.—(1)	For registration of a declaration and description under <i>The Condominium Act</i>	\$50.00
	(2)	Where the declaration and description affect more lots or parcels than one, for each lot or parcel after the first	5.00
	(3)	For each unit into which the property is divided by the description	1.00
Condominium by-laws, notices of termination and amendments to the declarations or descriptions	2.—(1)	For registration of a by-law, a notice of termination or an amendment to a declaration or description under <i>The Condominium Act</i>	10.00
	(2)	Where an instrument to which sub-item 1 applies is required to be recorded more than once, for each recording after the first	2.00
Deed, mortgage, etc.	3.	Except where otherwise specified in this Schedule, for registration of an instrument	10.00
Extra lots	4.—(1)	Where an instrument for which the registration fee is \$10, affects more parcels than one, for each parcel after the first	2.00
	(2)	Where an instrument for which the registration fee is \$5, affects more parcels than one, for each parcel after the first	1.00
Duplicates	(3)	For each duplicate endorsed after the first where requested at the time of registration	1.00
Multiple Assignments, etc.	(4)	For each lease after the first assigned or surrendered or for each mortgage after the first assigned by one instrument	2.00
	5.	For registration of an instrument mentioned in this item,	5.00
Certificates	(a)	any number of certificates referred to in subsection 5 of section 50 of the Act in respect of the same estate, fastened together and registered as one instrument;	
Consents	(b)	any number of consents referred to in section 51 of the Act in respect of the same estate, fastened together and registered as one instrument;	
Discharge of mortgage	(c)	a partial or complete discharge of mortgage, a release from or a certificate of compliance relating to a subdivision agreement or a discharge of an instrument under section 64 of the Act;	
Declaration giving local description	(d)	a declaration under section 23 of the Act that is not attached to another instrument;	

ITEM	COLUMN 1 SERVICE	COLUMN 2 FEE
Liens under <i>The Condominium Act</i> , <i>The Personal Property Security Act</i> and <i>The Mechanics' Lien Act</i>	(e) a notice of lien or discharge under section 13 of <i>The Condominium Act</i> or an instrument under <i>The Personal Property Security Act</i> or <i>The Mechanics' Lien Act</i> ;	
Instruments re provincial land taxes, etc.	(f) an instrument under <i>The Local Roads Boards Act</i> , <i>The Provincial Land Tax Act</i> or Part XIV of <i>The Mining Act</i> ;	
Tax sale notice	(g) a notice of sale under subsection 5 of section 583 of <i>The Municipal Act</i> ;	
Redemption receipt	(h) a certified copy of a receipt of redemption under subsection 9 of section 583 of <i>The Municipal Act</i> ;	
Treasurer's declaration	(i) a statutory declaration under subsection 6 of section 47 of <i>The Municipal Affairs Act</i> ;	
Tax arrears certificate	(j) a tax arrears certificate under subsection 3 of section 47 of <i>The Municipal Affairs Act</i> ;	
Redemption certificate	(k) a redemption certificate under subsection 2 of section 49 or a vacating certificate under subsection 1 of section 52 of <i>The Municipal Affairs Act</i> ; or	
Certificate under <i>The Public Health Act</i>	(l) a certificate under subsection 4 of section 25 of <i>The Public Health Act</i> .	
	6. For registration or deposit of an instrument mentioned in this item, regardless of the number of parcels affected,	§ 1.00
Certificate under <i>The Housing Development Act</i>	(a) a certificate under subsection 3 of section 2a of <i>The Housing Development Act</i> ;	
Tax credit lien	(b) a notice of credit or refund or a certificate of discharge under subsection 5 of section 2 of <i>The Municipal and School Tax Credit Assistance Act</i> ; or	
Lien clearance certificate under <i>The Land Speculation Tax Act, 1974</i>	(c) a lien clearance certificate or affidavit of exemption under <i>The Land Speculation Tax Act, 1974</i> .	
Certificates of title	7. For registration of a notice of application or a certificate of title under <i>The Certification of Titles Act</i> or a notice of application for or a certificate of first registration under <i>The Land Titles Act</i> or any document relating thereto, registered by the Director of Titles or a Land Registrar	no fee
Subdivision plans	8.—(1) For registration of a plan of subdivision	25.00
	(2) Where the plan affects more parcels than one, for each parcel after the first	5.00
	(3) For each lot or block created by the plan	1.00

	ITEM	COLUMN 1 SERVICE	COLUMN 2 FEE
Plans under other Acts	9.—(1)	For registration of a plan under <i>The Expropriations Act, The Public Transportation and Highway Improvement Act</i> or any other plan required by any other Act except <i>The Boundaries Act</i> , to be registered, filed or deposited	§ 15.00
	(2)	Where the plan affects more parcels than one, for each parcel after the first	2.00
Plans under <i>Canada Lands Surveys Act</i>	10.	For recording a plan filed under the <i>Canada Lands Surveys Act</i> in the Canada Lands Index	15.00
Plans under <i>The Boundaries Act</i>	11.—(1)	For registration of a plan under <i>The Boundaries Act</i> , such fee as is fixed by the Director of Land Registration.	
	(2)	Where a plan under <i>The Boundaries Act</i> relates to an application made under that Act by the council of a municipality, the Director of Land Registration may authorize the plan to be registered without payment of any fee for registration.	
Crown resurveys	12.	For registration of a copy of the plan and field notes of a municipal or Crown resurvey under Part VIII of <i>The Surveys Act</i>	no fee
Reference plans	13.—(1)	For deposit of a reference plan of survey	10.00
	(2)	Where the plan affects more parcels than one, for each parcel after the first	2.00
Searches	14.	For a search of a fee, receiving or day book	no fee
	15.	Except as specified in section 14, for a search of any index or register	1.00
Productions	16.	For the production of a plan, instrument or deposit for inspection	0.25
Copies of instru- ments, deposits and plans	17.—(1)	For a photo copy of an instrument, deposit or plan or part thereof, for each sheet of paper forming the copy	0.50
	(2)	For a photo copy, certified by the Land Registrar, of one or more pages of an abstract index book, for each page copied	1.00
Copies of Abstract	(3)	For a paper print, made by an ammonia or similar process, of a registered or deposited plan	1.00
	(4)	For certifying a copy to which sub-item 1 or 3 applies	1.00
Certifying copies	(4)	For certifying a copy to which sub-item 1 or 3 applies	1.00
	18.—(1)	For preparation and certification of an abstract under section 15 of the Act, for one lot or part thereof	10.00
Registrar's abstract preparation	(2)	Where the abstract includes all or part of more than one lot, for each lot after the first	5.00

	ITEM	COLUMN 1 SERVICE	COLUMN 2 FEE
	(3)	For each instrument entered in the abstract index from and including the first instrument to be included in the abstract under section 15 of the Act	§ 0.25
Recertifying abstract	19.—(1)	For recertifying an abstract, for one lot or part thereof	5.00
	(2)	Where the abstract includes all or part of more than one lot, for each lot after the first	1.00
	(3)	For each instrument entered in the abstract index after the date of the abstract or last previous recertification	0.25
Instruments to be counted for abstract	20.	In computing the number of instruments under items 18 and 19,	
	(a)	an instrument that mentions the land to which the abstract relates, received for registration but not yet recorded in the abstract index, shall be included; and	
	(b)	an instrument to which section 65 of the Act applies shall not be included	
Certificates	21.	For each certificate furnished by the Land Registrar where not otherwise specified	10.00
Requisitions and deposits	22.—(1)	For receipt of a requisition and deposit of all documents therein mentioned under Part II of the Act	5.00
	(2)	Where the requisition refers to more parcels than one, for each parcel referred to after the first	1.00

O. Reg. 880/76, Sched.

(9289)

47

**THE LAND TITLES ACT**

**O. Reg. 881/76.**

Fees.

Made—October 27th, 1976.

Filed—November 3rd, 1976.

**REGULATION MADE UNDER THE LAND TITLES ACT**

**FEEES**

1. In this Regulation,

(a) "instrument" includes any application or other document of which an entry is to be made in a register;

(b) "combined instrument" means an instrument, other than an instrument to which sub-item 4 of item 6 of the Schedule applies, in which separate and distinct interests are created, claimed, dealt with or terminated; but where in an instrument two or more parcels are dealt with, or mutual rights and interests including mutual rights of way, easements or rights in the nature of easements, are dealt with or terminated, the instrument shall not, for such reason only, be considered a combined instrument. O. Reg. 881/76, s. 1.

2.—(1) The fee for a service described in Column 1 of the Schedule, is the amount set out opposite thereto in Column 2, and shall be delivered to the proper Land Registrar for deposit to the credit of the Treasurer of Ontario.

(2) The fee for the registration or deposit of any instrument or plan includes the endorsement of one duplicate.

(3) Where an instrument is a combined instrument, the registration fee shall be computed as though each separate interest had been claimed, created or dealt with by a separate instrument. O. Reg. 881/76, s. 2.

3. Ontario Regulations 154/72, 815/73, 248/75 and 446/75 are revoked. O. Reg. 881/76, s. 3.

4. This Regulation comes into force twenty-eight days after it is filed under *The Regulations Act*. O. Reg. 881/76, s. 4.

Schedule

TARIFF OF FEES

	ITEM	COLUMN 1 SERVICE	COLUMN 2 FEE
Applications for first registration	1.—(1)	For the registration of a Crown grant of public lands pursuant to section 40 of <i>The Public Lands Act</i>	no fee
	(2)	For the registration of the patentee as owner of land patented by the Government of Canada, where the patent was not registered under <i>The Registry Act</i> and is received by the Land Registrar not later than five years after the date of the patent	\$ 25.00
Where fee excessive	2.—(1)	Except as provided by item 1, for the first registration of land under the Act	300.00
	(2)	Where the fee chargeable under sub-item 1 is in the opinion of the Land Registrar, having regard to the value of the land and to the nature of the applicant's title, unduly excessive, the Land Registrar may fix a lesser fee.	
Several Properties	(3)	Where the titles of parts of the land included in an application are substantially different, the Land Registrar may require the fee under sub-item 1 to be paid in respect of each part.	
Withdrawal of Application	(4)	Where an application is withdrawn, abandoned or refused, the applicant may apply for a refund of any fee paid in respect of the application, and in determining the amount of the refund, if any, regard shall be had to the stage the application has reached.	

	ITEM	COLUMN 1 SERVICE	COLUMN 2 FEE
Disbursements	(5)	Where the disbursements in respect of an application exceed \$50.00, the Land Registrar may require payment of the excess.	
Condominium declarations and descriptions	3.—(1)	For the registration of a declaration and description under <i>The Condominium Act</i>	\$ 50.00
	(2)	Where the declaration and description affect more lots or parcels than one, for each lot or parcel after the first	5.00
	(3)	For each unit into which the property is divided by the description	1.00
Condominium by-laws, notices of termination and amendments to declarations or descriptions	4.—(1)	For registration of a by-law, a notice of termination or an amendment to a declaration or description under <i>The Condominium Act</i>	10.00
	(2)	Where an instrument to which sub-item 1 applies is required to be recorded more than once, for each recording after the first	2.00
Transfer, charge, etc.	5.	Except where otherwise specified in this Schedule, for registration of an instrument	10.00
Extra parcels	6.—(1)	Where an instrument for which the registration fee is \$10, affects more parcels than one, for each parcel after the first	2.00
	(2)	Where an instrument for which the registration fee is \$5, affects more parcels than one, for each parcel after the first	1.00
Duplicates	(3)	For each duplicate endorsed after the first where requested at the time of registration	1.00
Multiple Assignments, etc.	(4)	For each charge after the first transferred and for each caution, execution, forfeiture, reservation, lease or notice after the first, dealt with by one instrument	2.00
Merger	(5)	Where a caution is superseded by a transfer of land to the cautioner, a charge is merged by a transfer of land to the chargee, a lease is determined by an assignment of the freehold to the lessee, or in any other case where there is a merger of registered interests in a parcel in one person	5.00
	7.	For registration of an instrument mentioned in this item	5.00
Cessation of charge, etc.	(a)	a cessation of charge, withdrawal of caution, cancellation of forfeiture, release of reservation, determination of lease, discharge of notice registered under section 78 of the Act, notice of release of or notice of compliance with a subdivision agreement or any similar instrument;	

ITEM	COLUMN 1 SERVICE	COLUMN 2 FEE
Liens under <i>The Condominium Act</i> , <i>The Personal Property Security Act</i> and <i>The Mechanics' Lien Act</i>	(b) a notice of lien or discharge under section 13 of <i>The Condominium Act</i> or an instrument under <i>The Personal Property Security Act</i> or <i>The Mechanics' Lien Act</i> ;	
Instruments re provincial land taxes, etc.	(c) an instrument under <i>The Local Roads Boards Act</i> , <i>The Provincial Land Tax Act</i> or Part XIV of <i>The Mining Act</i> ;	
Tax sale notice	(d) a notice of sale under subsection 5 of section 583 of <i>The Municipal Act</i> ;	
Redemption receipt	(e) a certified copy of a receipt of redemption under subsection 9 of section 583 of <i>The Municipal Act</i> ;	
Treasurer's declaration	(f) a statutory declaration under subsection 6 of section 47 of <i>The Municipal Affairs Act</i> ;	
Tax arrears certificate	(g) a tax arrears certificate under subsection 3 of section 47 of <i>The Municipal Affairs Act</i> ;	
Redemption certificate and application on non-redemption	(h) a redemption certificate under subsection 2 of section 49 or a vacating certificate under subsection 1 of section 52 of <i>The Municipal Affairs Act</i> or an application to register a municipality as owner where the period for redemption has expired and the land has not been redeemed under that Act; or	
Certificate under <i>The Public Health Act</i>	(i) a certificate under subsection 4 of section 25 of <i>The Public Health Act</i> .	
8.	For registration of an instrument mentioned in this item, regardless of the number of parcels affected	\$ 1.00
Certificate under <i>The Housing Development Act</i>	(a) a certificate under subsection 3 of section 2a of <i>The Housing Development Act</i> ;	
Tax credit lien	(b) a notice of credit or refund or a certificate of discharge under subsection 5 of section 2 of <i>The Municipal and School Tax Credit Assistance Act</i> ;	
Lien clearance certificate under <i>The Land Speculation Tax Act, 1974</i>	(c) a lien clearance certificate or affidavit of exemption under <i>The Land Speculation Tax Act, 1974</i> .	
Subdivision plans	9.—(1) For registration of a plan of subdivision (2) Where the plan affects more parcels than one, for each parcel after the first (3) For each lot or block created by the plan	25.00 5.00 1.00
Plans under other Acts	10.—(1) For registration of a plan under <i>The Expropriations Act</i> , <i>The Public Transportation and Highway Improvement Act</i> or any other plan required by any other Act except <i>The Boundaries Act</i> , to be registered, filed or deposited	15.00



	ITEM	COLUMN 1 SERVICE	COLUMN 2 FEE
	(2)	Where the plan affects more parcels than one, for each parcel after the first	\$ 2.00
Plans under <i>The Boundaries Act</i>	11.—(1)	For registration of a plan under <i>The Boundaries Act</i> , such fee as is fixed by the Director of Land Registration.	
	(2)	Where a plan under <i>The Boundaries Act</i> relates to an application made under that Act by the council of a municipality, the Director of Land Registration may authorize the plan to be registered without payment of any fee for registration.	
Crown resurveys	12.	For registration of a copy of the plan and field notes of a municipal or Crown resurvey under Part VIII of <i>The Surveys Act</i>	no fee
Reference plans	13.—(1)	For deposit of a reference plan of survey	10.00
	(2)	Where the plan affects more parcels than one, for each parcel after the first	2.00
Execution searches	14.	For a search of the execution index,	
	(a)	when a certificate is requested	no fee
	(b)	in other cases, for each name	1.00
Certificates re executions	15.	For a certificate as to executions, for each name	2.00
Searches	16.	Except as otherwise specified herein, for a search of any index or register	1.00
Productions	17.	For the production of a plan or instrument for inspection	0.25
Re-entry of parcels, etc.	18.	On application to re-enter a parcel or part of a parcel, or to consolidate two or more parcels, for each parcel re-entered or consolidated	10.00
Copies of instruments and plans	19.—(1)	For a photo-copy of an instrument or plan or part thereof, for each sheet of paper forming the copy	0.50
Copies of parcel registers	(2)	For a photo-copy, certified by the Land Registrar, of one or more pages of a parcel register, for each page copied	1.00
	(3)	For a paper print, made by an ammonia or similar process, of a registered or deposited plan	1.00
Certifying copies	(4)	For certifying a copy to which sub-item 1 or 3 applies	1.00
Certificate of ownership and charge	20.	For each entry required to update a certificate of ownership or a certificate of charge	1.00
Certificates of search	21.—(1)	For a certificate of search of title of one parcel (including executions)	10.00

	ITEM	COLUMN 1 SERVICE	COLUMN 2 FEE
Recertification	(2)	For recertifying a certificate of search	\$ 5.00
	(3)	For each entry after the first, on recertification	2.00
Other certificates	22.	For each certificate furnished by the Land Registrar where not otherwise specified	10.00
Summons	23.	For every summons by the Land Registrar, in addition to the cost of service	5.00
Orders	24.	For an order of a Land Registrar	5.00
Notices	25.—(1)	For each notice or copy thereof issued by a Land Registrar in addition to the actual cost of service where applicable	1.00
	(2)	Sub-item 1 does not apply to a notice of an application for first registration.	
Similar proceedings	26.	For a proceeding for which no fee is provided by this tariff,	
	(i)	if the proceeding is similar to a proceeding for which a fee is specified in this tariff, the fee shall be the same as the fee so specified,	
	(ii)	if no fee is specified for a similar proceeding in this tariff, but the proceeding similar to a proceeding under <i>The Registry Act</i> , the fee shall be the same as specified under that Act,	
	(iii)	if no fee is specified for a similar proceeding in this tariff or under <i>The Registry Act</i> , the fee shall be the same as the fee specified for a similar proceeding before the Court.	

O. Reg. 881/76, Sched.

(9290)

47

**THE GASOLINE TAX ACT, 1973**

**O. Reg. 882/76.**

General.

Made—October 27th, 1976.

Filed—November 3rd, 1976.

REGULATION TO AMEND  
ONTARIO REGULATION 746/73  
MADE UNDER  
THE GASOLINE TAX ACT, 1973

1. Section 13 of Ontario Regulation 746/73, as amended by section 6 of Ontario Regulation 222/76, is further amended by adding thereto the following paragraph:

5. Indians who for their exclusive use purchase gasoline on a reserve, or who for their exclusive use purchase gasoline not on a reserve when the retailer from whom the gasoline is purchased delivers the gasoline on to the reserve, and "reserve" for the purposes of this paragraph means a reserve, as defined under the *Indian Act* (Canada), or an Indian Settlement located on Crown land, the Indian inhabitants of which are treated by the Department of Indian Affairs and Northern Development (Canada) in the same manner as Indians residing on a reserve as defined under the *Indian Act* (Canada). O. Reg. 746/73, s. 13; O. Reg. 222/76, s. 6; O. Reg. 882/76, s. 1.

(9291)

47

**THE MOTOR VEHICLE FUEL TAX ACT****O. Reg. 883/76.**

General.

Made—October 27th, 1976.

Filed—November 3rd, 1976.

REGULATION TO AMEND  
ONTARIO REGULATION 372/73  
MADE UNDER  
THE MOTOR VEHICLE FUEL TAX ACT

1. Section 3 of Ontario Regulation 372/73 is amended by adding thereto the following clause:

- (c) Indians who purchase fuel on a reserve, or who purchase fuel not on a reserve when the registrant from whom the fuel is purchased delivers the fuel on to the reserve, and "reserve" for the purposes of this clause means a reserve, as defined under the *Indian Act* (Canada), or an Indian Settlement located on Crown land, the Indian inhabitants of which are treated by the Department of Indian Affairs and Northern Development (Canada) in the same manner as Indians residing on a reserve as defined under the *Indian Act* (Canada). O. Reg. 372/73, s. 3; O. Reg. 883/76, s. 1.

(9292)

47

**THE PLANNING ACT****O. Reg. 884/76.**

Order made under Section 29a of

The Planning Act.

Made—October 29th, 1976.

Filed—November 4th, 1976.

ORDER MADE UNDER SECTION 29a OF  
THE PLANNING ACT

1. A contravention, before the 19th day of March, 1973, of section 29 of *The Planning Act* or a predecessor thereof or of a by-law passed under a predecessor of the said section or of an Order made under clause *b* of subsection 1 of section 27, as it existed on the 25th day of June, 1970, of *The Planning Act*, being chapter 296 of the Revised Statutes of Ontario, 1960, or a predecessor thereof does not have and shall be deemed never to have had the effect of preventing the conveyance or creation of any interest in the following parcel of land:

That parcel of land situate in the Township of Bentinck in the County of Grey being parts of lots 41 and 42 in Concession I, N.D.R., more particularly described as follows:

Beginning at a point in the westerly limit of the said Lot 41 distant 1911.60 feet measured north 10° 19' 00" west along said westerly limit from the southwesterly angle of said Lot;

Thence north 10° 19' 00" west along said westerly limit a distance of 150.00 feet;

Thence north 78° 22' 50" east a distance of 993.23 feet;

Thence south 10° 13' 35" east along the limit between the easterly and westerly halves of said Lot 42 a distance of 150.00 feet;

Thence south 78° 22' 50" west, a distance of 992.99 feet to the point of beginning. O. Reg. 884/76, s. 1.

JOHN R. RHODES  
*Minister of Housing*

Dated at Toronto, this 29th day of October, 1976.

(9306)

47

**THE PLANNING ACT****O. Reg. 885/76.**

Order made under Section 29a of

The Planning Act.

Made—October 29th, 1976.

Filed—November 4th, 1976.

ORDER MADE UNDER SECTION 29a OF  
THE PLANNING ACT

1. A contravention, before the 19th day of March, 1973, of section 29 of *The Planning Act* or a predecessor thereof or of a by-law passed under a predecessor of the said section or of an Order made under clause *b* of subsection 1 of section 27, as it existed on the 25th day of June, 1970, of *The Planning Act*, being chapter 296 of the Revised Statutes of Ontario, 1960, or a predecessor thereof does not have and shall be deemed never to have had the effect of preventing the conveyance or creation of any interest in the following parcel of land:

Firstly: That parcel of land situate in the Township of Cavan in the County of Peterborough, more particularly described as Lot 1 on Registrar's Compiled Plan registered in the Land Registry Office for the Registry Division of Durham East (No. 9) as Number 103 for the Township of Cavan;

Secondly: That parcel of land situate in the Township of Cavan in the County of Peterborough, more particularly described as Lot 7 on Registrar's Compiled Plan registered in the Land Registry Office for the Registry Division of Durham East (No. 9) as Number 99 for the Township of Cavan;

Thirdly: That parcel of land situate in the Township of Cavan in the County of Peterborough, more particularly described as Lot 8 on Registrar's Compiled Plan registered in the Land Registry Office for the Registry Division of Durham East (No. 9) as Number 99 for the Township of Cavan;

Fourthly: That parcel of land situate in the Township of Cavan in the County of Peterborough, more particularly described as Lot 27 on Registrar's Compiled Plan registered in the Land Registry Office for the Registry Division of Durham East (No. 9) as Number 99 for the Township of Cavan. O. Reg. 885/76, s. 1.

JOHN R. RHODES  
*Minister of Housing*

Dated at Toronto, this 29th day of October, 1976.

(9307)

47

### THE PLANNING ACT

#### O. Reg. 886/76.

Order made under Section 29a of

The Planning Act.

Made—October 29th, 1976.

Filed—November 4th, 1976.

#### ORDER MADE UNDER SECTION 29a OF THE PLANNING ACT

1. A contravention, before the 19th day of March, 1973, of section 29 of *The Planning Act* or a predecessor thereof or of a by-law passed under a predecessor of the said section or of an Order made under clause *b* of subsection 1 of section 27, as it existed on the 25th day of June, 1970, of *The Planning Act*, being chapter 296 of the Revised Statutes of Ontario, 1960, or a predecessor thereof does not have and shall be deemed never to have had the effect of preventing the conveyance or creation of any interest in the following parcel of land:

That parcel of land situate in the Township of Percy in the County of Northumberland and being part of Lot 18 in Concession V designated as Part 15 on a plan deposited in the Land Registry

Office for the Registry Division of Northumberland East (No. 38) as Number RD-15. O. Reg. 886/76, s. 1.

JOHN R. RHODES  
*Minister of Housing*

Dated at Toronto, this 29th day of October, 1976.

(9308)

47

### THE PLANNING ACT

#### O. Reg. 887/76.

Restricted Areas—The Regional Municipality of York, Town of Markham.

Made—November 1st, 1976.

Filed—November 4th, 1976.

#### REGULATION TO AMEND ONTARIO REGULATION 104/72 MADE UNDER THE PLANNING ACT

1. Ontario Regulation 104/72 is amended by adding thereto the following section:

47. Notwithstanding any other provision of this Order, the land described in Schedule 42 may be used for the establishment of an Agricultural Fair and for the erection and use thereon of buildings and structures accessory thereto. O. Reg. 887/76, s. 1.

2. The said Regulation is further amended by adding thereto the following Schedule:

#### Schedule 42

That parcel of land situate in the Town of Markham in The Regional Municipality of York, formerly in the Township of Markham, composed of the westerly part of Lot 26 in Concession VII more particularly described as follows:

Beginning at the southwesterly angle of the said Lot;

Thence north 74° east 4,026.0 feet along the southerly limit of the said Lot to an iron pipe;

Thence north 49° west 313.5 feet to an iron pipe;

Thence north 3° 52' east 93.9 feet to an iron pipe;

Thence north 73° 34' west, 320 feet, 7 inches to an iron pipe;

Thence north 57° 37' west 289.2 feet to an iron pipe;

Thence north 32° 39' west, 231.7 feet to an iron pipe;

Thence north 17° 14' west, 265.0 feet to an iron pipe;

Thence north 71° 59' west, 171.0 feet to an iron pipe;

Thence south 74° 00' 20" west, 3,027.42 feet to the easterly limit of the road allowance between Concessions VI and VII;

Thence south 8° 3' 30" east, 1,334.46 feet to the place of beginning;

Save and excepting therefrom that part of the said parcel more particularly described as follows:

Beginning at a place in the southerly limit of the said Lot, distant 3,490.1 feet measured easterly from the southwesterly angle of the said Lot;

Thence continuing north 74° east along the said southerly limit, 465.63 feet to the line of a fence running northwesterly;

Thence north 47° 50' west along the said fence 258.36 feet;

Thence south 74° west 329.33 feet;

Thence south 16° east, 219.50 feet to the place of beginning. O. Reg. 887/76, s. 2.

G. M. FARROW  
*Executive Director,  
Plans Administration Division,  
Ministry of Housing*

Dated at Toronto, this 1st day of November, 1976.

(9309)

47

## THE PLANNING ACT

### O. Reg. 888/76.

Restricted Areas—County of Peterborough, Township of North Monaghan.  
Made—November 1st, 1976.  
Filed—November 4th, 1976.

## REGULATION TO AMEND ONTARIO REGULATION 66/73 MADE UNDER THE PLANNING ACT

1. Ontario Regulation 66/73 is amended by adding thereto the following section:

24. Notwithstanding any other provision of this Order, the lands described in Schedule 14 may be used for the erection and use thereon of a building for the sale and servicing of farm equipment, provided the provisions of sections 5, 6 and 8 and the following requirements are met:

Minimum side yards 20 feet

Minimum rear yard 50 feet

Maximum floor area 6,000 square feet

O. Reg. 888/76, s. 1.

2. The said Regulation is further amended by adding thereto the following Schedule:

### Schedule 14

Those parcels of land situate in the Township of North Monaghan in the County of Peterborough, being composed of those parts of the west half of Lot 5 in Concession XII more particularly described as follows:

Bearings herein are astronomic and are referred to the meridian through the southwesterly angle of Lot 1 in Concession XI of the said Township:

*Firstly:*

Commencing at the southeasterly angle of the west half of the said Lot 5;

Thence north 17° 57' 30" west 10.0 feet;

Thence south 71° 56' west 418.0 feet;

Thence north 17° 57' 30" west 290.0 feet to a survey monument which is the place of beginning;

Thence north 17° 57' 30" west 110.0 feet to a survey monument;

Thence north 71° 56' east 202.0 feet to a survey monument;

Thence south 17° 57' 30" east 110.0 feet to a survey monument;

Thence south 71° 56' west 202.0 feet to the place of beginning.

*Secondly:*

Commencing at the southeasterly angle of the west half of the said Lot 5;

Thence north 17° 57' 30" west 10.0 feet;

Thence south 71° 56' west 418.0 feet to a survey monument in the northerly limit of that part of the King's Highway known as No. 28 which is the place of beginning;

Thence south 71° 56' west along the said northerly limit 210.92 feet to a survey monument;

Thence north 16° 49' west 400.10 feet to a survey monument;

Thence north 71° 56' east 203.07 feet to a survey monument;

Thence south 17° 57' 30" east 400.0 feet to the place of beginning. O. Reg. 888/76, s. 2.

G. M. FARROW  
*Executive Director,  
Plans Administration Division,  
Ministry of Housing*

Dated at Toronto, this 1st day of November, 1976.

(9310)

47

### THE PARKWAY BELT PLANNING AND DEVELOPMENT ACT, 1973

#### O. Reg. 889/76.

County of Halton (now The Regional Municipality of Halton), City of Burlington.

Made—November 3rd, 1976.

Filed—November 4th, 1976.

### REGULATION TO AMEND ONTARIO REGULATION 482/73 MADE UNDER THE PARKWAY BELT PLANNING AND DEVELOPMENT ACT, 1973

1. Paragraph iii of section 2 of Ontario Regulation 482/73, as remade by section 1 of Ontario Regulation 263/76, is amended by adding thereto the following subparagraph:

6. That portion of Lot 7 described as follows:

Premising that the bearings used herein are astronomic and are referred to the northeasterly limit of Howard Road having a bearing of north 46° 08' west;

Commencing at the southerly corner of the said Lot;

Thence north 46° 08' west along the dividing line between the said Lot 7 and Lot 8 in Concession I a distance of 328.25 feet to a point;

Thence north 44° east 483 feet to an iron bar which is the place of beginning;

Thence north 46° 08' west 685.52 feet to an iron bar;

Thence south 43° 52' west 450 feet to the northeasterly limit of Howard Road;

Thence north 46° 08' west along the said limit 363.40 feet to an iron bar;

Thence north 22° 55' 20" west 279.20 feet to an iron bar;

Thence north 43° 52' east 119 feet to an iron bar;

Thence south 46° 08' east 56 feet to an iron bar;

Thence north 65° 30' east 156.41 feet to an iron bar;

Thence north 7° 14' 10" west 120.35 feet to an iron bar;

Thence north 43° 52' east 247.16 feet to a point;

Thence south 46° 08' east 45.24 feet to an iron bar;

Thence north 43° 49' east 363.72 feet to an iron bar;

Thence north 24° 03' east 172.50 feet to an iron bar;

Thence north 43° 51' east 173 feet, more or less, to the southwesterly limit of Aldershot-Waterdown Road;

Thence south 44° 31' east along the said limit 510.15 feet to an iron bar;

Thence north 74° 59' east along the said limit 127.77 feet to a point;

Thence south 46° 28' east along the said limit 317.17 feet to an iron bar;

Thence south 44° west 624.29 feet to an iron bar;

Thence south 46° east 408.52 feet to an iron bar;

Thence south 44° west 417.12 feet to the place of beginning.

W. DARCY MCKEOUGH  
*Treasurer of Ontario and  
Minister of Economics and  
Intergovernmental Affairs*

Dated at Toronto, this 3rd day of November, 1976.

(9311)

47

**THE PARKWAY BELT PLANNING AND  
DEVELOPMENT ACT, 1973**

**O. Reg. 890/76.**

County of Wentworth (now The Regional Municipality of Hamilton-Wentworth), Township of East Flamborough (now Flamborough).

Made—October 29th, 1976.

Filed—November 4th, 1976.

**REGULATION TO AMEND  
ONTARIO REGULATION 483/73  
MADE UNDER  
THE PARKWAY BELT PLANNING AND  
DEVELOPMENT ACT, 1973**

1. Paragraph iv of section 2 of Ontario Regulation 483/73, as remade by section 1 of Ontario Regulation 549/76, is revoked and the following substituted therefor:

iv. Those portions of lots 8 to 13, both inclusive, in Concession III lying south of the southerly limit of that part of the King's Highway known as No. 5, excepting the following parcels of land more particularly described as follows:

1. The northerly 900 feet of lots 8 to 13, both inclusive.

2. Commencing at an iron bar planted in the southwesterly limit of the road allowance between lots 7 and 8 in Concession III in the former Township of East Flamborough which is distant 1,100 feet, 9 inches measured on a course of south 45° 49' 30" east along the southwesterly limit of the said road allowance from a concrete monument planted at the most easterly corner of Lot 18 as shown on a Plan registered in the Land Registry Office for the Registry Division of Wentworth (No. 62) as Number 894;

Thence south 45° 58' 30" west 186.71 feet to an iron bar planted, being the place of beginning;

Thence south 34° 46' 30" east 168.19 feet to an iron bar planted;

Thence south 45° 58' 30" west 175 feet to an iron bar planted;

Thence south 44° 01' 30" east 99.06 feet to an iron bar planted;

Thence south 43° 23' 30" west 19.83 feet to a point;

Thence south 39° 36' 30" east 100 feet to a point;

Thence north 50° 23' 30" east 130 feet to a point in the southwesterly limit of Thomson Drive;

Thence southeasterly along the southwesterly limit of Thomson Drive, being on a curve to the left with a radius of 176.81 feet, with an arc length of 58.57 feet, a chord length of 68.12 feet and a bearing of south 25° 15' 25" east;

Thence south 50° 23' 30" west 103.27 feet to a point;

Thence south 33° 23' 30" west 65.06 feet to a point;

Thence south 45° 36' 30" east 185.37 feet to an iron bar planted in the northwesterly limit of the right-of-way of the Canadian Pacific Railway;

Thence south 43° 23' 30" west along that northwesterly limit 649.12 feet to an iron bar planted;

Thence north 30° 44' 30" west 677.5 feet to an iron bar planted;

Thence north 45° 52' 30" west 223.83 feet to an iron bar planted;

Thence north 45° 28' 30" east 252.83 feet to an iron bar planted;

Thence north 45° 58' 30" east 297.29 feet to the place of beginning.

3. Beginning at a concrete monument planted in the northeasterly limit of the said Lot 8 at the southeasterly corner of Lot 18 according to a Plan registered in the Land Registry Office for the Registry Division of Wentworth (No. 62) as Number 894;

Thence south 45° 47' 30" east along the northeasterly limit of the said Lot 8 a distance of 35 feet, 5 inches to a point;

Thence north 44° 12' 30" east 66 feet, more or less, to a point in the northeasterly limit of the road allowance between lots 7 and 8;

Thence south 45° 49' 50" east along the northeasterly limit of the said road allowance 1,065 feet, 4 inches to a point;

Thence south 45° 58' 30" west 550 feet to a point;

Thence south 45° 28' 30" west 252 feet, 10 inches to a point;

Thence north 45° 29' west 543 feet, 1½ inches to a point;

Thence north 44° 11' east 100 feet to a point;

Thence north 45° 29' west 150 feet to a point;

Thence south 44° 11' west 85 feet, 3 inches, more or less, to the southeasterly corner of Reserve A according to the said Plan 894;

Thence north 45° 35' 30" west along the northeasterly limit of the said Reserve A, and lots 8, 9 and 10 according to the said Plan 459 feet, 3¼ inches, more or less, to the northerly corner of the said Lot 10;

Thence north 40° 32' 30" east along the southeasterly limits of lots 12 and 13 according to the said Plan 187 feet, 5 inches, more or less, to the easterly corner of the said Lot 13;

Thence south 45° 47' 30" east along the southwesterly limit of Lot 14 according to the said Plan 117 feet, 5 inches, more or less, to the southerly corner of the said Lot 14;

Thence north 40° 36' 30" east along the southeasterly limits of lots 14, 15, 16, 17 and 18 according to the said Plan 530 feet to the place of beginning.

W. DARCY MCKEOUGH  
*Treasurer of Ontario and  
Minister of Economics and  
Intergovernmental Affairs*

Dated at Toronto, this 29th day of October, 1976.

(9312)

47

## THE GENERAL SESSIONS ACT THE COUNTY COURTS ACT

O. Reg. 891/76.

Sittings of the General Sessions of the Peace and Sittings of the County Court for the County of Bruce.

Made—November 4th, 1976.

Filed—November 5th, 1976.

## THE GENERAL SESSIONS ACT THE COUNTY COURTS ACT

IN THE MATTER OF *The General Sessions Act*, and of *The County Courts Act*; and

IN THE MATTER OF the sittings of the General Sessions of the Peace and of the sittings of the County Court for the trial of issues of fact and assessment of damages with or without a jury for the County of Bruce.

### ORDER

WHEREAS the sittings of the Court of General Sessions of the Peace and the sittings of the County Court for the trial of issues of fact and assessment of damages with or without a jury, for the County of Bruce, are presently scheduled for Monday, December 6th, 1976;

AND WHEREAS it is desirable to hold the said sittings on the 29th day of November, 1976, instead of the 6th day of December, 1976;

THEREFORE IT IS ORDERED that the sittings of the Court of General Sessions of the Peace and the sittings of the County Court for the trial of issues of fact and the assessment of damages with or without a jury, for the County of Bruce, shall be held commencing on Monday, November 29th, 1976.

AND IT IS FURTHER ORDERED that a copy of this Order shall be mailed by ordinary post to the Attorney General of Ontario, and that a copy of this Order shall be posted in the office of the Clerk of the County Court of the County of Bruce and in the office of the Clerk of the General Sessions of the Peace for the said County. O. Reg. 891/76.

W. E. C. COLTER  
*Chief Judge of the County  
and District Courts of the  
Counties and Districts of Ontario*

Dated at the City of Toronto, in The Municipality of Metropolitan Toronto, this 4th day of November, 1976.

(9313)

47



# Publications Under The Regulations Act

November 27th, 1976

## THE CHILDREN'S MENTAL HEALTH CENTRES ACT

O. Reg. 892/76.  
Application of Act.  
Made—October 27th, 1976.  
Filed—November 8th, 1976.

### REGULATION TO AMEND ONTARIO REGULATION 32/71 MADE UNDER THE CHILDREN'S MENTAL HEALTH CENTRES ACT

1. Items 4, 12, 24 to 27, as remade by section 1 of Ontario Regulation 389/76, item 28, as remade by section 1 of Ontario Regulation 727/76 and items 29, 48 and 49, as remade by section 1 of Ontario Regulation 389/76, of section 1 of Ontario Regulation 32/71 are revoked and the following substituted therefor:

4. Barrie	Browndale (Ontario)
371A, 371B, 371C and 371D Blake Street	
102 and 104 Bayview Avenue	
19, 48 and 50 Broadmoor Avenue	
140, 144 and 170 Cundles Road	
22 Eugenia Street	
120 and 122 Grove Street	
170 Letitia Street	
8 and 10 Murray Street	
Huron School, 212 Huronia Road (Innisfil Township)	

12. Haliburton (R.R. #1)	Browndale (Ontario)
Guilford Township	
Art Barry Farm	
Cranberry Farm	
Ira Barry Farm	
Pine River Farm	
Redstone Camp	

24. Midland	Browndale (Ontario)
243 Hanley Street	
239, 243 and 251 Jeanne Street	
309 Midland Avenue	
792, 816 and 822 Ottawa Street	
503 and 527 William Street	
Verkuyf Schools (Lot No. 12, Concession 3, Tay	
Township No. 1; Lot No. 12, Concession 3, Tay	
Township No. 2)	

27. Muskoka Browndale (Ontario)  
 Huntsville  
 32 Florence Avenue  
 Maple Heights Drive  
 Muskoka Lodge  
 Lakewood Lot 38, Plan 13, No. 1  
 Lakewood Lot 39, Plan 13, No. 2
28. Newmarket Browndale (Ontario)  
 1 and 2 Gorham Street  
 40 Main Street  
 319 Park Avenue  
 644 Srigley Street  
 53 Wilstead Drive
- Georgina Township  
 Johnson Farm  
 Red Wheel School and Office  
 12700 Yonge Street
29. North Bay Browndale (Ontario)  
 Tower Drive  
 239 Francis Street  
 957 McIntyre Avenue  
 677 Copeland Street  
 147 Worthington (Office)
48. Thunder Bay Browndale (Ontario)  
 160 and 162 Limbrick  
 108, 110, 181 and 183 Newberry Crescent  
 524 Red River Road  
 600 Leland Avenue South  
 339 and 341 Toledo Street  
 Bowlker Park Farm
49. Toronto Browndale (Ontario)  
 191 and 193 Gerrard Street East  
 29, 31 and 43 Madison Avenue  
 306 Sherbourne Street  
 59 Wilson Park Avenue

(9323)

48

**THE CHILDREN'S MENTAL HEALTH  
CENTRES ACT**

**O. Reg. 893/76.**

Application of Act.

Made—October 27th, 1976.

Filed—November 8th, 1976.

REGULATION TO AMEND ONTARIO REGULATION 32/71  
MADE UNDER  
THE CHILDREN'S MENTAL HEALTH CENTRES ACT

1.—(1) Item 10 of section 1 of Ontario Regulation 32/71, as remade by section 1 of Ontario Regulation 389/76, is revoked and the following substituted therefor:

10. Etobicoke

Mercury Residences

- (2) The said section 1, as remade by section 1 of Ontario Regulation 389/76 and amended by Ontario Regulations 484/76, 580/76, 581/76, 726/76, 727/76, 835/76 and 892/76, is further amended by adding thereto the following item:

48a. Timmins

South Cochrane Child and Youth Service

(9324)

48

**THE CHILDREN'S MENTAL HEALTH  
CENTRES ACT**

**O. Reg. 894/76.**

Application of Act.

Made—October 27th, 1976.

Filed—November 8th, 1976.

**REGULATION TO AMEND ONTARIO REGULATION 32/71  
MADE UNDER  
THE CHILDREN'S MENTAL HEALTH CENTRES ACT**

1. Items 12 and 48, as remade by section 1 of Ontario Regulation 892/76, of section 1 of Ontario Regulation 32/71 are revoked and the following substituted therefor:

12. Haliburton (R.R. #1)

Browndale (Ontario)

Guilford Township  
Art Barry Farm  
Cranberry Farm  
Ira Barry Farm  
Pine River Farm  
Redstone Camp

Minden Township  
Nesbitt House  
Tallpines

Stanhope Township  
Airport Farm  
Carnarvon Farm  
Miscio House  
Southridge Farm  
Stanhope School

48. Thunder Bay

Browndale (Ontario)

160 and 162 Limbrick  
108, 110, 181 and 183 Newberry Crescent  
524 Red River Road  
600 Leland Avenue South  
339 and 341 Toledo Street  
Bowlker Park Farm  
316 River Street

(9325)

48

### THE PLANNING ACT

O. Reg. 895/76.

Zoning Order—County of Simcoe,

Township of Nottawasaga.

Made—November 5th, 1976.

Filed—November 9th, 1976.

REGULATION TO AMEND  
REGULATION 675 OF  
REVISED REGULATIONS OF ONTARIO, 1970  
MADE UNDER  
THE PLANNING ACT

1. Regulation 675 of Revised Regulations of Ontario, 1970 is amended by adding thereto the following sections:

69. Notwithstanding the provisions of section 20 of this Order, the land described in Schedules 193 and 194 may each be used for the erection and use thereon of a single-family detached dwelling and buildings and structures accessory thereto in conjunction with an agricultural operation, provided the provisions of section 21 are met. O. Reg. 895/76, s. 1, *part*.

70. Notwithstanding any other provision of this Order, the land described in Schedule 195 may be used for the erection and use thereon of a single-family detached dwelling and buildings and structures accessory thereto, provided that the provisions of section 21 are met. O. Reg. 895/76, s. 1, *part*.

71. Notwithstanding any other provision of this Order, the land described in Schedules 196 and 197 may each be used for the erection and use thereon of a single-family detached cottage and buildings and structures accessory thereto, provided that the provisions of section 38 are met. O. Reg. 895/76, s. 1, *part*.

2. The said Regulation is further amended by adding thereto the following Schedules:

#### Schedule 193

That parcel of land situate in the Township of Nottawasaga in the County of Simcoe, being composed of that part of the south half of Lot 22 in Concession II more particularly described as follows:

Beginning at the southwesterly angle of the said Lot 22;

Thence easterly along the southerly boundary of the said Lot, a distance of 939 feet to a post;

Thence in a northwesterly direction, 423 feet to a post, distant 922 feet from a point in the westerly boundary of the said Lot 22, distant 468 feet from the place of beginning;

Thence in a westerly direction, 922 feet to the said point;

Thence southerly along the said westerly boundary a distance of 468 feet to the place of beginning. O. Reg. 895/76, s. 2, *part*.

#### Schedule 194

That parcel of land situate in the Township of Nottawasaga in the County of Simcoe, designated as Part I according to a plan deposited in the Land Registry Office for the Registry Division of Simcoe (No. 51) as Number 51R-1662. O. Reg. 895/76, s. 2, *part*.

#### Schedule 195

That parcel of land situate in the Township of Nottawasaga in the County of Simcoe, being composed of that part of Lot 42 in Concession XI more particularly described as follows:

Premising that the bearings herein are astronomic and are derived from Ministry of Transportation and Communications Plan P-1904-7;

Beginning at an iron survey bar in the northerly limit of the said Lot 42, distant 1,485.00 feet easterly therealong from the northwesterly angle of the said Lot;

Thence continuing north 73° 12' 30" east along the said northerly limit, 131.00 feet to an iron survey bar;

Thence south 9° 27' 30" east, parallel to the westerly limit of the said Lot, a distance of 732.73 feet to an iron survey bar;

Thence south 47° 00' 45" west, a distance of 155.86 feet to an iron survey bar;

Thence north 9° 27' 30" west, a distance of 801.73 feet to the place of beginning. O. Reg. 895/76, s. 2, *part*.

#### Schedule 196

That parcel of land situate in the Township of Nottawasaga in the County of Simcoe, being composed of that part of Lot 93 according to a plan registered in the Land Registry Office for the Registry Division of Simcoe (No. 51) as Number 1096, more particularly described as follows:

Beginning at an iron survey bar in the southwesterly limit of the said Lot 93, distant 150.00 feet northwesterly therealong from the most southerly angle thereof;

Thence north 57° 41' 30" west, continuing to follow the said southwesterly limit, a distance of 50.00 feet to an iron survey bar marking the most westerly angle of the said Lot;

Thence north 32° 18' 30" east, along the north-westerly limit of the said Lot, a further distance of 300 feet, more or less, to the high-water mark of Georgian Bay, according to the said Registered Plan;

Thence southeasterly along the said high-water mark, a distance of 50 feet, more or less, to a line drawn through the place of beginning on a course north 32° 18' 30" east;

Thence south 32° 18' 30" east, a distance of 323.00 feet to the place of beginning. O. Reg. 895/76, s. 2, *part*.

#### Schedule 197

That parcel of land situate in the Township of Nottawasaga in the County of Simcoe, described as Lot 66 according to a plan registered in the Land Registry Office for the Registry Division of Simcoe (No. 51) as Number 1041. O. Reg. 895/76, s. 2, *part*.

G. M. FARROW  
*Executive Director,*  
*Plans Administration Division,*  
*Ministry of Housing*

Dated at Toronto, this 5th day of November, 1976.

(9326) 48

#### THE PLANNING ACT

O. Reg. 896/76.

Restricted Areas—County of Frontenac,  
Township of Bedford.

Made—November 8th, 1976.

Filed—November 9th, 1976.

#### REGULATION TO AMEND ONTARIO REGULATION 218/75 MADE UNDER THE PLANNING ACT

1. Ontario Regulation 218/75 is amended by adding thereto the following section:

35. Notwithstanding any other provision of this Order, the land described in Schedule 34 may be used for the erection and use thereon of a single-family dwelling and buildings and structures accessory thereto, provided the following requirements are met:

Minimum front and rear yards	25 feet
Minimum side yards	10 feet
Maximum lot coverage of all buildings and structures	30 per cent

O. Reg. 896/76, s. 1.

2. The said Regulation is further amended by adding thereto the following Schedule:

#### Schedule 34

That parcel of land situate in the Township of Bedford in the County of Frontenac being composed of that portion of Lot 2 in Concession XVII designated as Part I on a Plan registered in the Land Registry Office for the Registry Division of Frontenac (No. 13) as Plan Number 13R 1871. O. Reg. 896/76, s. 2.

G. M. FARROW  
*Executive Director,*  
*Plans Administration Division,*  
*Ministry of Housing*

Dated at Toronto, this 8th day of November, 1976.

(9327) 48

#### THE MUNICIPAL AFFAIRS ACT

O. Reg. 897/76.

Tax Arrears and Tax Sale Procedures.

Made—November 10th, 1976.

Filed—November 10th, 1976.

#### REGULATION TO AMEND ONTARIO REGULATION 474/76 MADE UNDER THE MUNICIPAL AFFAIRS ACT

1.—(1) Item 6 of Schedule 1 to Ontario Regulation 474/76 is revoked and the following substituted therefor:

6. Grey
- Town of Durham
  - Town of Hanover
  - Town of Meaford
  - Town of Thornbury
  - Village of Chatsworth
  - Village of Dundalk
  - Village of Markdale
  - Township of Artemesia
  - Township of Bentinck
  - Township of Collingwood
  - Township of Derby
  - Township of Egremont
  - Township of Euphrasia
  - Township of Holland
  - Township of Keppel
  - Township of Normanby
  - Township of Osprey
  - Township of St. Vincent
  - Township of Sarawak
  - Township of Sullivan
  - Township of Sydenham

(2) Item 15 of the said Schedule, as remade by subsection 2 of section 1 of Ontario Regulation 659/76, is revoked and the following substituted therefor:

15. Middlesex
- City of London
  - Town of Parkhill
  - Town of Strathroy
  - Village of Glencoe
  - Village of Lucan
  - Village of Wardsville
  - Township of Adelaide
  - Township of Biddulph
  - Township of Caradoc
  - Township of Delaware
  - Township of East Williams
  - Township of Ekfrid
  - Township of Lobo
  - Township of London
  - Township of McGillivray
  - Township of Metcalfe
  - Township of Mosa
  - Township of North Dorchester
  - Township of Westminster
  - Township of West Nissouri
  - Township of West Williams

W. DARCY MCKEOUGH  
*Treasurer of Ontario and  
 Minister of Economics and  
 Intergovernmental Affairs*

Dated at Toronto, this 10th day of November, 1976.

## THE PLANNING ACT

## O. Reg. 898/76.

Order made under section 29a of

The Planning Act.

Made—October 29th, 1976.

Filed—November 12th, 1976.

REGULATION MADE UNDER  
THE PLANNING ACTORDER MADE UNDER SECTION 29a OF  
THE PLANNING ACT

1. A contravention, before the 19th day of March, 1973, of section 29 of *The Planning Act* or a predecessor thereof or of a by-law passed under a predecessor of the said section or of an Order made under clause *b* of subsection 1 of section 27, as it existed on the 25th day of June, 1970, of *The Planning Act*, being chapter 296 of the Revised Statutes of Ontario, 1960, or a predecessor thereof does not have and shall be deemed never to have had the effect of preventing the conveyance or creation of any interest in the following parcels of land:

Firstly: That parcel of land situate in the Town of Wasaga Beach, formerly the Township of Flos, in the County of Simcoe and being composed of Part of Broken lots 21 and 22 in Concession X, designated as Part 19 on a plan deposited in the Land Registry Office for the Registry Division of Simcoe (No. 51) as number R-984.

Secondly: That parcel of land situate in the former Township of Flos, now in the Town of Wasaga Beach, in the County of Simcoe and being that part of Lot 41 according to a plan registered in the Land Registry Office for the Registry Division of Simcoe (No. 51) as number 1408, designated as Part 6 on a plan deposited in the said Land Registry Office as number 51R-582, together with a right-of-way over that part of the said Lot 41, designated as Part A on said Reference Plan. O. Reg. 898/76, s. 1.

JOHN R. RHODES  
*Minister of Housing*

Dated at Toronto, this 29th day of October, 1976.

## THE PLANNING ACT

## O. Reg. 899/76.

Restricted Areas—County of Peterborough, Township of Cavan.

Made—November 8th, 1976.

Filed—November 10th, 1976.

REGULATION TO AMEND  
ONTARIO REGULATION 619/75  
MADE UNDER  
THE PLANNING ACT

1. Ontario Regulation 619/75 is amended by adding thereto the following sections:

24. Notwithstanding any other provision of this Order, the parcels of land described in Schedules 37 and 38 may each be used for the erection and use thereon of a single-family detached dwelling and buildings and structures accessory thereto, provided the provisions of sections 6, 7 and 8 and the following requirements are met:

Minimum front and rear yards	50 feet
Minimum side yards	20 feet
Minimum ground floor area of dwelling	1 storey—1,000 square feet 1½ storeys or more—750 square feet
Maximum height of buildings and structures	35 feet

O. Reg. 899/76, s. 1, *part.*

25. Notwithstanding any other provision of this Order, the lands described in Schedule 39 may be used for the erection and use thereon of a single-family detached dwelling and buildings and structures accessory thereto, provided the requirements of sections 6, 7 and 8 and the following requirements are met:

Minimum front, side and rear yards	50 feet
Minimum ground floor area of dwelling	1 storey—1,000 square feet 1½ storeys or more—750 square feet
Maximum height of buildings and structures	35 feet

O. Reg. 899/76, s. 1, *part.*

26. Notwithstanding any other provision of this Order, the parcels of land described in Schedules 40 and 41 may each be used for the erection and use thereon of a single-family detached dwelling and buildings and structures accessory thereto provided the provisions of sections 6, 7 and 8 and the following requirements are met:

Minimum front, side and rear yards	20 feet
Minimum ground floor area of dwelling	1 storey—1,000 square feet 1½ storeys or more—750 square feet
Maximum height of buildings and structures	35 feet

O. Reg. 899/76, s. 1, *part*.

2. The said Regulation is further amended by adding thereto the following Schedules:

#### Schedule 37

That parcel of land now in the Township of Cavan in the County of Peterborough, formerly in the County of Durham, being composed of that part of the east half of Lot 15 in Concession III, designated as Part 1 on a Plan deposited in the Land Registry Office for the Registry Division of Durham East (No. 9) as Plan Number 9R 486. O. Reg. 899/76, s. 2, *part*.

#### Schedule 38

That parcel of land now in the Township of Cavan in the County of Durham, being composed of that part of Lot 11 in Concession VIII designated as Lot 14 according to a Plan registered in the Land Registry Office for the Registry Division of Durham East (No. 9) as Plan Number 117 for the Township of Cavan. O. Reg. 899/76, s. 2, *part*.

#### Schedule 39

That parcel of land now in the Township of Cavan in the County of Peterborough, formerly in the County of Durham, being composed of that

part of Lot 10 in Concession XIII more particularly described as follows:

Beginning at a place in the easterly limit of the said Lot 10, distant 200 feet measured northerly from the southeast corner of the said Lot;

Thence northerly along the said easterly limit 643 feet;

Thence westerly parallel to the southerly limit of the said Lot 950 feet;

Thence southerly parallel to the easterly limit of the said Lot 643 feet;

Thence easterly parallel to the southerly limit of the said Lot 950 feet to the place of beginning. O. Reg. 899/76, s. 2, *part*.

#### Schedule 40

That parcel of land now in the Township of Cavan in the County of Peterborough, formerly in the County of Durham, being that part of lots 16 and 17 in Concession X designated as Part 1 on a Plan deposited in the Land Registry Office for the Land Registry Division of Durham East (No. 9) as Number R 700. O. Reg. 899/76, s. 2, *part*.

#### Schedule 41

That parcel of land now in the Township of Cavan in the County of Peterborough, formerly in the County of Durham, being composed of that portion of Lot 21 in Concession XIV in the said Township designated as Part 19 on a Plan registered in the Land Registry Office for the Registry Division of Durham as Registrar's Compiled Plan Number 108 for the Township of Cavan. O. Reg. 899/76, s. 2, *part*.

G. M. FARROW  
Executive Director,  
Plans Administration Division,  
Ministry of Housing

Dated at Toronto, this 8th day of November, 1976.

(9345)

48



# Publications Under The Regulations Act

December 4th, 1976

## THE MENTAL HEALTH ACT

### O. Reg. 900/76.

Application of Act.

Made—November 10th, 1976.

Filed—November 16th, 1976.

## REGULATION TO AMEND REGULATION 576 OF REVISED REGULATIONS OF ONTARIO, 1970 MADE UNDER THE MENTAL HEALTH ACT

1. Schedule 3 to section 1 of Regulation 576 of Revised Regulations of Ontario, 1970, as remade by section 1 of Ontario Regulation 545/74 and amended by Ontario Regulations 638/74, 685/74, 617/75, 4/76, 280/76, 483/76, 728/76 and 834/76, is revoked and the following substituted therefor:

### Schedule 3

ITEM	LOCATION	NAME
1.	Bracebridge	Community Mental Health Service
2.	Chatham	Lester B. Pearson Centre for Children and Youth
3.	Etobicoke	Etobicoke Educational Clinic
4.	Goderich	Huron Centre for Children and Youth
5.	Guelph	Community Psychiatric Hospital
6.	Hamilton	Hamilton-Wentworth Regional Health Unit Child and Adolescent Services
7.	Kenora	Lake of the Woods Child Development Centre
8.	Kingston	The Therapeutic Nursery School
9.	London	London Family Court Clinic
10.	London	Western Ontario Therapeutic Community Hostel
11.	Mississauga	West End Creche
12.	North York	Adventure Place
13.	North York	North York Centre for Youth Services
14.	Oakville	Oakville Trafalgar Memorial Hospital

ITEM	LOCATION	NAME
15.	Pembroke	Pembroke General Hospital
16.	Richmond Hill	The York Centre for Learning Disabilities
17.	Richmond Hill	York Central Hospital
18.	Sarnia	Sarnia Lambton Centre for Children and Youth
19.	Scarborough	East Metro Children and Youth Services
20.	Scarborough	West End Creche
21.	Stratford	Stratford General Hospital
22.	Timmins	South Cochrane Child and Youth Service
23.	Toronto	Borough of York Child Guidance Clinic
24.	Toronto	Cecilia Smith Nursery School
25.	Toronto	Central Toronto Youth Services
26.	Toronto	Jewish Family and Child Service of Metropolitan Toronto
27.	Toronto	Oolagen
28.	Toronto	Stothers Pre-School Child Care Centre
29.	Toronto	The Hospital for Sick Children
30.	Toronto	West End Creche
31.	Toronto	Youthdale Residential Treatment Centres Limited
32.	Welland	Child Development Centre
33.	Windsor	Children's Achievement Centre
34.	Windsor	Windsor Child's Place
35.	Woodstock	Woodstock General Hospital

O. Reg. 900/76, s. 1.

2. Schedule 4 to the said section 1, as remade by section 1 of Ontario Regulation 314/76 and amended by Ontario Regulation 729/76, is revoked and the following substituted therefor:

## Schedule 4

ITEM	LOCATION	NAME
1.	Ailsa Craig	Craigwood
2.	Aurora	Blue Hills Academy
3.	Aurora	Youthdale Residential Treatment Centres Limited
4.	Barrie	Browndale (Ontario)
5.	Beaverton	Chimo Youth Services
6.	Clarksburg	C. M. Hinck's Treatment Centre
7.	Clarksburg	Kerry's Place
8.	Etobicoke	Mercury Residences
9.	Haliburton	Browndale (Ontario)
10.	Hamilton	Chedoke Child and Family Centre
11.	Hamilton	Lynwood Hall Children's Centre
12.	Hamilton	Mount St. Joseph Centre
13.	King	Blue Hills Academy (Ferguson House)
14.	Kingston	Sunnyside Children's Centre
15.	Kinmount	Chimo Youth Services
16.	London	Madame Vanier Children's Services
17.	Magnetawan	Youthdale Residential Treatment Centres Limited
18.	Mansfield	Blue Hills Academy (MacDonald House)
19.	Midland	Browndale (Ontario)
20.	Minden	Integra Foundation
21.	Muskoka	Browndale (Ontario)
22.	Newmarket	Browndale (Ontario)
23.	North Bay	Browndale (Ontario)
24.	North York	The Dellcrest Children's Centre
25.	North York	Mercury Residences
26.	North York	Powell-Brown Children's Centre
27.	Orillia	Tamarac Treatment Centre
28.	Oshawa	Fifty-Six
29.	Ottawa	Centre for Educative Growth
30.	Ottawa	Child Study Centre

ITEM	LOCATION	NAME
31.	Ottawa	Ottawa-Carleton Regional Residential Treatment Centre
32.	Peterborough	Browndale (Ontario)
33.	Port Bolster	Chimo Youth Services
34.	Scarborough	Sacred Heart Children's Village
35.	Thunder Bay	Browndale (Ontario)
36.	Toronto	Browndale (Ontario)
37.	Toronto	C. M. Hinck's Treatment Centre
38.	Toronto	The Dellcrest Children's Centre
39.	Toronto	Earlscourt Children's Home
40.	Toronto	Huntley Youth Services
41.	Toronto	Integra Foundation
42.	Toronto	Oolagen
43.	Toronto	Youthdale Residential Treatment Centres Limited
44.	Waterloo	Lutherwood
45.	Wellandport	Horizons' Homes
46.	Whitby	Durham House
47.	Windsor	Maryvale Vocational School for Girls
48.	Windsor	Windsor Group Therapy Project
49.	Windsor	Windsor Western Hospital Centre

O. Reg. 900/76, s. 2.

(9371)

49

## THE MENTAL HEALTH ACT

## O. Reg. 901/76.

Application of Act.

Made—October 27th, 1976.

Filed—November 16th, 1976.

REGULATION TO AMEND  
REGULATION 576 OF  
REVISED REGULATIONS OF ONTARIO, 1970  
MADE UNDER  
THE MENTAL HEALTH ACT

1. Item 1 of Schedule 3 to section 1 of Regulation 576 of Revised Regulations of Ontario, 1970, as remade by section 1 of Ontario

Regulation 900/76, is revoked and the following substituted therefor:

- 1. Bracebridge South Muskoka Memorial Hospital
- 1a. Burlington Children's Assessment and Treatment Centre

(9372) 49

THE AGRICULTURAL ASSOCIATIONS ACT

O. Reg. 902/76.

Designation of Associations. Made—November 10th, 1976. Filed—November 16th, 1976.

REGULATION TO AMEND REGULATION 5 OF REVISED REGULATIONS OF ONTARIO, 1970 MADE UNDER THE AGRICULTURAL ASSOCIATIONS ACT

- 1.—(1) Item 5 of the Schedule to Regulation 5 of Revised Regulations of Ontario, 1970 is revoked.
- (2) The said Schedule, as amended by Ontario Regulations 215/71, 396/71, 10/72, 130/73, 508/74 and 622/76, is further amended by adding thereto the following item:

7a. The Ontario Cattlemen's Association. (9373) 49

THE BEEF CATTLE MARKETING ACT

O. Reg. 903/76.

Licence Fees. Made—November 10th, 1976. Filed—November 16th, 1976.

REGULATION TO AMEND REGULATION 69 OF REVISED REGULATIONS OF ONTARIO, 1970 MADE UNDER THE BEEF CATTLE MARKETING ACT

- 1. Section 2 of Regulation 69 of Revised Regulations of Ontario, 1970 is revoked and the following substituted therefor:
- 2. The Ontario Cattlemen's Association is designated as the association for the purposes of the Act and regulations thereunder. O. Reg. 903/76, s. 1.

2. Form 1 of the said Regulation is revoked and the following substituted therefor:

Form 1

The Beef Cattle Marketing Act

LICENCE TO SELL CATTLE

Under The Beef Cattle Marketing Act and the regulations, and subject to the limitations thereof, this licence is issued to,

..... (name) of..... (address)

to sell cattle.

Dated at Toronto, this ..... day of....., 19....

THE ONTARIO CATTLEMEN'S ASSOCIATION:

..... (President)

..... (Secretary)

O. Reg. 903/76, s. 2.

(9374) 49

THE MILK ACT

O. Reg. 904/76.

Milk Products. Made—October 28th, 1976. Approved—November 10th, 1976. Filed—November 16th, 1976.

REGULATION TO AMEND REGULATION 600 OF REVISED REGULATIONS OF ONTARIO, 1970 MADE UNDER THE MILK ACT

- 1. Section 6 of Regulation 600 of Revised Regulations of Ontario, 1970, as amended by section 1 of Ontario Regulation 176/73 and section 1 of Ontario Regulation 512/76, is further amended by striking out "or" at the end of clause i, by inserting "or" at the end of clause j, and by adding thereto the following clause:

(k) where, having regard to the needs of the producers in the locality in which the plant is located and to the facilities of other plants in operation, the Director is of the opinion that the plant is not necessary or desirable. R.R.O. 1970, Reg. 600, s. 6; O. Reg. 176/73, s. 1; O. Reg. 512/76, s. 1; O. Reg. 904/76, s. 1.

THE MILK COMMISSION OF  
ONTARIO:

K. A. McEWEN,  
*Chairman*

J. F. JEWSON,  
*Secretary*

Dated at Toronto, this 28th day of October, 1976.

(9375)

49

**THE FARM PRODUCTS MARKETING  
ACT**

**O. Reg. 905/76.**

Apples—Plan.

Made—November 10th, 1976.

Filed—November 16th, 1976.

**REGULATION TO AMEND  
REGULATION 301 OF  
REVISED REGULATIONS OF ONTARIO, 1970  
MADE UNDER  
THE FARM PRODUCTS MARKETING  
ACT**

1. Section 3 of the Schedule to Regulation 301 of Revised Regulations of Ontario, 1970 is revoked and the following substituted therefor:

3. The plan provides for the control and regulation in any or all respects of the producing and marketing within Ontario of apples, including the prohibition of such producing in whole or in part.

(9376)

49

**THE HIGHWAY TRAFFIC ACT****O. Reg. 906/76.**

Drivers' Licences.

Made—November 10th, 1976.

Filed—November 16th, 1976.

**REGULATION MADE UNDER  
THE HIGHWAY TRAFFIC ACT****DRIVERS' LICENCES****1. In this Regulation,**

- (a) "ambulance service" means ambulance service within the meaning of *The Ambulance Act*;
- (b) "original driver's licence" means any driver's licence other than a Class L or R driver's licence or a driver's licence which is issued as a renewal of a driver's licence;

(c) "registered gross weight" means the weight for which a permit has been issued under *The Highway Traffic Act*, the fee for which permit is based upon the weight of the vehicle or combination of vehicles and load; and

(d) "school purposes bus" means a bus while being operated by or under contract with a school board or other authority in charge of a school for the transportation of children. O. Reg. 906/76, s. 1.

2.—(1) Subject to sections 3 and 4, a driver's licence of a class prescribed in Column 1 of the Table is authority to operate a motor vehicle of the corresponding class prescribed in Column 2 thereof and the classes of motor vehicle set out in Column 3 thereof.

TABLE

COLUMN 1	COLUMN 2	COLUMN 3
Class of Licence	Class of Motor Vehicle	Other Classes of Motor Vehicle the Driving of which is Authorized
Class A	Class A — any combination of a motor vehicle and towed vehicles where the towed vehicles exceed a total gross weight of 10,000 pounds, but not a bus carrying passengers	Class D and G
Class B	Class B — any school purposes bus having a designed seating capacity for more than 24 passengers	Class C, D, E, F and G
Class C	Class C — any bus having a designed seating capacity for more than 24 passengers, but not a school purposes bus carrying passengers	Class D, F and G
Class D	Class D — any motor vehicle exceeding 18,000 pounds gross weight or registered gross weight, and any combination of a motor vehicle exceeding a total gross weight or registered gross weight of 18,000 pounds and towed vehicles not exceeding a total gross weight of 10,000 pounds, but not a bus carrying passengers	Class G
Class E	Class E — any school purposes bus having a designed seating capacity for not more than 24 passengers	Class F and G

COLUMN 1	COLUMN 2	COLUMN 3
Class of Licence	Class of Motor Vehicle	Other Classes of Motor Vehicle the Driving of which is Authorized
Class F	Class F — any ambulance, and any bus having a designed seating capacity for not more than 24 passengers, but not a school purposes bus carrying passengers	Class G
Class G	Class G — any motor vehicle, including a motor assisted bicycle, not exceeding 18,000 pounds gross weight or registered gross weight, and any combination of a motor vehicle not exceeding a total gross weight or registered gross weight of 18,000 pounds and towed vehicles where the towed vehicles do not exceed a total gross weight of 10,000 pounds, but not,  (a) a motorcycle;  (b) a bus carrying passengers; or  (c) an ambulance in the course of providing ambulance service.	
Class L		Class G
Class M	Class M — any motorcycle and motor assisted bicycle	
Class R		Class M

(2) A Class D or G motor vehicle which is designed and used as a tow truck shall be deemed not to become a Class A motor vehicle by virtue of its towing a disabled or unsafe motor vehicle or trailer on a highway. O. Reg. 906/76, s. 2.

3. The holder of a Class L driver's licence may drive a Class G motor vehicle on a highway subject to the condition that a holder of a Class A, B, C, D, E, F or G driver's licence is occupying a seat beside him for the purpose of giving instruction in driving the motor vehicle but such condition does not apply to the driving of a motor assisted bicycle. O. Reg. 906/76, s. 3.

4. The holder of a Class R licence may drive a motorcycle on a highway subject to the following conditions:

1. The motorcycle may only be driven from one-half hour before sunrise to one-half hour after sunset.
2. No passenger may be carried on the motorcycle.

3. The motorcycle may not be driven on a highway with a speed limit in excess of fifty miles per hour other than those parts of the King's Highway known as Nos. 11 and 17. O. Reg. 906/76, s. 4.

5.—(1) Subject to subsections 2 and 3, an operator's or chauffeur's licence issued pursuant to the provisions of the Act shall be deemed to be a Class A and a Class C driver's licence up to and including the 31st day of January, 1978 and thereafter shall be deemed to be a Class G driver's licence.

(2) An operator's or chauffeur's licence issued pursuant to the provisions of the Act and restricted to the operation of a motorcycle shall be deemed to be a Class M driver's licence.

(3) A chauffeur's licence issued pursuant to the provisions of the Act and endorsed to authorize the holder thereof to drive a school bus shall be deemed to be a Class A and a Class B driver's licence up to and including the 31st day of August,

1977 and thereafter shall be deemed to be a Class A and a Class C driver's licence up to and including the 31st day of January, 1978 and thereafter shall be deemed to be a Class G driver's licence.

(4) An operator's or chauffeur's licence issued pursuant to the provisions of the Act and endorsed to authorize the holder thereof to drive a motorcycle shall be deemed to be a Class M driver's licence in addition to the classes of licences specified in subsection 1 or 3, as the case may be.

(5) An instruction permit issued pursuant to the provisions of the Act shall be deemed to be a Class L driver's licence until its date of expiry.

(6) Subject to sections 8 and 10, the Minister may issue a Class A, C, D or F driver's licence to any applicant therefor who,

- (a) is the holder of a valid and subsisting operator's or chauffeur's licence issued pursuant to the provisions of the Act;
- (b) applies prior to the 1st day of February, 1978; and
- (c) is experienced in driving motor vehicles of the class authorized to be driven by the class of licence applied for.

(7) Subject to sections 7, 8 and 10, the Minister may issue a Class B or E driver's licence to any applicant therefor who,

- (a) is the holder of a valid and subsisting chauffeur's licence issued pursuant to the provisions of the Act endorsed to authorize the holder thereof to drive a school purposes bus;
- (b) applies prior to the 1st day of February, 1978;
- (c) is experienced, in the case of an applicant for a Class B driver's licence, in driving a school purposes bus having a designed seating capacity for more than twenty-four passengers, and, in the case of an applicant for a Class E driver's licence, in driving a school purposes bus; and
- (d) notwithstanding clause *b* of subsection 1 of section 7, has not accumulated more than eight demerit points in his driving record. O. Reg. 906/76, s. 5.

6.—(1) An applicant for a Class A, B, C, D, E or F driver's licence must hold or have held either a driver's licence issued by the Province of Ontario or another province, country or state, or a Canadian Forces Europe Operator's Licence.

(2) For the purposes of subsection 1, a Class M, L or R driver's licence or equivalent licence or instruction permit issued by the Province of Ontario or by another province, country or state, or by the Canadian Forces Europe, shall be deemed not to be a driver's licence.

(3) Every applicant for a driver's licence shall be at least,

- (a) twenty-one years of age when applying for a Class B or E driver's licence;
- (b) eighteen years of age when applying for a Class A, C, D or F driver's licence; or
- (c) sixteen years of age when applying for a Class G, L, M or R driver's licence.

(4) Notwithstanding subsection 3 and subject to sections 8 and 10, a Class A, C, D or F driver's licence may be issued to an applicant who has not attained the age of eighteen years where the applicant,

- (a) is the holder of a valid and subsisting licence issued prior to the 1st day of February, 1977 pursuant to the provisions of the Act;
- (b) is experienced in the driving on a highway of motor vehicles of the class authorized to be driven by the class of licence applied for; and
- (c) applies prior to the 1st day of February, 1978.

(5) Every person who applies for a driver's licence who has not attained the age of seventeen years, shall file with his application a consent thereto signed by,

- (a) one of the applicant's parents; or
- (b) the guardian of the applicant in the event his parents are deceased or the applicant does not reside with his parent or parents. O. Reg. 906/76, s. 6.

7.—(1) An applicant for a Class B or E driver's licence shall,

- (a) produce evidence satisfactory to the Minister that he has successfully completed a driver improvement course approved by the Minister; and
- (b) not have accumulated more than six demerit points in his driving record.

(2) An applicant for or a holder of a Class B or E driver's licence shall not have,

(a) had his driver's licence under suspension at any time within the preceding twelve months as a result of his having been convicted or found guilty of an offence,

(i) referred to in section 30*b*, subsection 17 of section 82, section 83, 117 or 140 of the Act, or

(ii) under the *Criminal Code* (Canada) committed by means of a motor vehicle or while driving or having the care or control of a motor vehicle;

(b) been convicted or found guilty within the preceding five years of two or more offences under the *Criminal Code* (Canada) committed on different dates by means of a motor vehicle or while driving or having the care or control of a motor vehicle as defined in the Act; or

(c) been convicted or found guilty of an offence under section 144, 145, 146, 148, 149, 150, 151, 152, 153, 154, 155, 156, 157, 166, 167 or 168 of the *Criminal Code* (Canada) or under section 4 or 5 of *The Narcotic Control Act* (Canada).

(3) A holder of a Class B or E driver's licence shall not have accumulated more than eight demerit points in his driving record. O. Reg. 906/76, s. 7.

8. Qualifications required by every applicant for or holder of a driver's licence are that the applicant or holder,

(a) does not suffer from any mental, emotional, nervous or physical disability likely to significantly interfere with his ability to drive a motor vehicle safely; and

(b) is not addicted to the use of alcohol or a drug to an extent likely to significantly interfere with his ability to drive a motor vehicle safely. O. Reg. 906/76, s. 8.

9. An examination of an applicant for or the holder of any class of driver's licence may include,

(a) an examination of the person's knowledge of the Act and the regulations thereunder;

(b) a demonstration of the person's ability to operate safely a motor vehicle of a class authorized to be driven by the class of licence applied for; and

(c) such other examinations as may be required by the Minister. O. Reg. 906/76, s. 9.

10.—(1) Subject to subsection 3, qualifications required by an applicant for or a holder of a Class A, B, C, D, E or F driver's licence are that the applicant or holder,

(a) has no physical deficiency or impairment likely to interfere with the safe driving of a motor vehicle of the applicable class;

(b) has no history or clinical diagnosis of diabetes that requires insulin for control;

(c) is not taking any drug that could, in the dosage prescribed or in the dosage recommended by the manufacturer, impair his ability to drive a motor vehicle of the applicable class safely;

(d) has no established medical history of myocardial infarction, angina pectoris, coronary insufficiency or thrombosis;

(e) has no established medical history of heart disease including arrhythmia or of respiratory dysfunction likely to interfere with the safe driving of a motor vehicle of the applicable class;

(f) is not suffering from an aortic aneurysm, whether resected or not;

(g) is not suffering from hypertension accompanied by postural hypotension resulting in giddiness when under treatment;

(h) has no established medical history of loss of consciousness or awareness due to a chronic or recurring condition;

(i) has no established medical history of a disorder of the musculoskeletal or nervous system which may interfere with the safe driving of a motor vehicle of the applicable class;

(j) has no established medical history of an intractable psychotic or psychoneurotic disorder, having particular regard for sustained hostile, aggressive, paranoid, suicidal or other destructive tendencies or depression unless it is medically determined that the condition from which such person has suffered is corrected or controlled;

(k) has a visual acuity by Snellen Rating, with or without the aid of corrective lenses, no poorer than 20/30 in the better eye and 20/50 in the weaker eye; and

(l) has a horizontal visual field of at least 120 degrees in each eye as measured by confrontation tests.



(2) A qualification required by an applicant for or holder of a Class B, C, E or F driver's licence is that the applicant or holder is able to perceive in his better ear, with or without the aid of a hearing aid, a forced whispered voice at a distance of five feet or, if tested by the use of an audiometer device, has a loss in his better ear of no greater than forty decibels at 500, 1,000 and 2,000 hertz.

(3) The conditions described in clause *d* of subsection 1 shall not disqualify an applicant for or a holder of a Class D driver's licence where it is medically determined that a full recovery has been accomplished and there is no established medical history of a second occurrence of myocardial infarction or thrombosis or recurring angina pectoris. O. Reg. 906/76, s. 10.

11. Qualifications required by an applicant for or a holder of a Class G, L, M or R driver's licence are that the applicant or holder have,

- (a) a visual acuity by Snellen Rating, with or without the aid of corrective lenses, no poorer than 20/40 in the better eye; and
- (b) a horizontal visual field of at least 120 degrees by confrontation tests. O. Reg. 906/76, s. 11.

12.—(1) The Minister may waive any of the qualifications set out in section 10 as they pertain to a particular applicant for any class of driver's licence where,

- (a) the applicant held on the 31st day of January, 1977 a valid and subsisting operator's or chauffeur's licence issued pursuant to the provisions of the Act;
- (b) the applicant is experienced in the driving of motor vehicles in the class authorized to be driven by the class of licence applied for;
- (c) the applicant on the 31st day of January, 1977 suffered from or was subject to the condition or conditions which would disqualify him if the qualification is not waived;
- (d) the application for waiver is made to the Minister on or before the 31st day of January, 1978; and
- (e) the applicant presents evidence satisfactory to the Minister, including the reports of any examinations which the Minister may require, that the applicant can safely drive motor vehicles in the class authorized to be driven by the class of licence for which application has been made.

(2) The Minister may renew a waiver previously given under subsection 1 where,

- (a) there has been no worsening of the condition which would have disqualified the applicant if a waiver had not been granted under subsection 1; or
- (b) the applicant presents evidence satisfactory to the Minister, including the reports of any examinations which the Minister may require, that the applicant can safely drive motor vehicles in the class authorized to be driven by the class of licence for which application for renewal has been made. O. Reg. 906/76, s. 12.

13. Any class of driver's licence except a Class L, M or R driver's licence is authority for,

- (a) a constable or an officer appointed for carrying out the provisions of *The Highway Traffic Act* to drive a motor vehicle of any class other than a motorcycle on a highway in an emergency and in the performance of his duties under the Act; and
- (b) a motor vehicle mechanic to drive a motor vehicle of any class other than a motorcycle on a highway while carrying out a road test of the vehicle in the course of servicing it. O. Reg. 906/76, s. 13.

14.—(1) Subject to subsection 3, a Class A, B, C, D, E, F or G driver's licence is authority to drive on a highway any motor vehicle, other than a motorcycle,

- (a) for the purpose of receiving instruction in the driving of the motor vehicle; and
- (b) while a holder of a class of driver's licence authorizing the holder to drive the motor vehicle occupies a seat beside the driver for the purpose of giving him instruction in driving the motor vehicle.

(2) A Class M driver's licence is authority to drive on a highway any motor vehicle of a class which may be driven by a holder of a Class G driver's licence,

- (a) for the purpose of receiving instruction in the driving of the motor vehicle; and
- (b) while a holder of a Class A, B, C, D, E, F or G driver's licence occupies a seat beside the driver for the purpose of giving him instruction in driving the motor vehicle.

(3) It is a condition attaching to every licence that the holder while receiving instruction in driving a bus not drive the bus on a highway

while the bus has passengers other than passengers who are giving or receiving instruction in driving that bus. O. Reg. 906/76, s. 14.

15. An applicant for or holder of a driver's licence shall file with the Minister such certificates or other documentary evidence as the Minister may require as evidence that the applicant for or holder of the driver's licence satisfies the requirements of the Act and regulations. O. Reg. 906/76, s. 15.

16.—(1) The Minister may issue a temporary driver's licence to any person permitting him to drive a motor vehicle in the class prescribed thereon while the Ministry is completing its investigation and determination of all facts relevant to that person's application for a driver's licence of the class applied for and the temporary licence expires upon that person being issued or refused a driver's licence.

(2) The Minister may issue a temporary Class B or Class E driver's licence to a person who,

- (a) except for compliance with clause a of subsection 1 of section 7 is otherwise qualified to be issued a Class B or Class E driver's licence; and
- (b) produces evidence that he has entered into a contract of employment as a driver of a school purposes bus,

which temporary licence shall expire sixty days from the issue thereof and which may be renewed for one further period of sixty days. O. Reg. 906/76, s. 16.

17. The Minister may impose conditions on a driver's licence suitable to the licensee's driving ability in respect of,

- (a) the type of motor vehicle; and
- (b) the special mechanical control devices required on any motor vehicle,

that the licensee may drive or such other conditions applicable to the licensee as the Minister may determine to be appropriate for assuring the safe driving of a motor vehicle by the licensee. O. Reg. 906/76, s. 17.

18.—(1) The following fees shall be paid:

1. For,

- (a) a complete driver's examination..... \$11
- (b) a driver's road test..... 8
- (c) driver's tests other than road test..... 3

2. Notwithstanding paragraph 1, for a driver's re-examination,

- (a) required by reason of the driver having attained the age of eighty years or over, no fee; or
- (b) where a person has attained the age of seventy years or over and is required upon the request of the Minister to demonstrate his ability to operate a motor vehicle, no fee;
- (c) where a person suffering from a reported medical condition is required upon the request of the Minister to take such re-examination, no fee; or
- (d) in a test other than a road test,
  - (i) where the person has failed the initial examination and is taking a re-examination within one year, or
  - (ii) where the person has failed the initial examination and one subsequent re-examination and is taking a second re-examination within one year,

no fee.

- 3. For an original driver's licence..... \$ 2
- 4. For a Class R driver's licence, including one complete driver's examination..... 11
- 5. For a Class R driver's licence, where the applicant held a previous Class R driver's licence, but did not take the driver's road test paid for in obtaining that licence..... 3
- 6. For a duplicate of a driver's licence in case of loss or destruction of the original..... 2

(2) The fee for renewal of a driver's licence other than a Class R driver's licence shall be one dollar for each six-month period or part of a six-month period during which the licence is valid and subsisting.

(3) Subsections 1 and 2 do not apply to,

- (a) the Governor General;
- (b) the Lieutenant Governor;

(c) a representative of a foreign government who has taken a post in Ontario in the capacity of,

- (i) ambassador,
- (ii) career consul or career vice-consul,
- (iii) career trade commissioner or career assistant trade commissioner, or
- (iv) commercial attaché or assistant commercial attaché,

or the spouse thereof. O. Reg. 906/76, s. 18.

19.—(1) An original driver's licence shall be issued for a period of twelve months.

(2) A driver's licence other than a Class L or R driver's licence shall not be renewed for a period of less than twelve months or more than forty-eight months from the expiry date shown on such licence.

(3) A driver's licence other than a Class L or R driver's licence that is not renewed within one year of its date of expiry is not renewable.

(4) A Class L driver's licence shall be issued for a period of twelve months and is not renewable.

(5) A Class R driver's licence shall be issued for a period of sixty days and is not renewable, but where, before the expiry of the sixty-day period the holder makes an appointment for a road test

to take place after the expiry of the sixty-day period, the licence shall be stamped valid for the date of the road test. O. Reg. 906/76, s. 19.

20. Where a holder of a driver's licence changes his name or his address to a name or address other than as set out in his driver's licence, he shall within six days thereafter send by registered mail or cause to be filed in the Ministry a notice in writing of the change of name or change of address giving the former and present names, the former and present addresses and the number of his driver's licence. O. Reg. 906/76, s. 20.

21. It is a condition applying to every driver's licence that it bear the signature of the holder thereof written in ink. O. Reg. 906/76, s. 21.

22. Section 18, section 19, as amended by section 1 of Ontario Regulation 678/74, section 20, as remade by section 1 of Ontario Regulation 974/75, section 20a, as made by section 3 of Ontario Regulation 678/74, section 21, as amended by section 4 of Ontario Regulation 678/74, section 22, as remade by section 2 of Ontario Regulation 323/73 and amended by section 1 of Ontario Regulation 541/75, section 23, as remade by section 3 of Ontario Regulation 323/73, section 24, as amended by section 5 of Ontario Regulation 911/75, section 25, as amended by section 6 of Ontario Regulation 911/75, and sections 26, 27, 28, 29 and 30 of Regulation 418 of Revised Regulations of Ontario, 1970, are revoked. O. Reg. 906/76, s. 22.

23. This Regulation comes into force on the 1st day of February, 1977. O. Reg. 906/76, s. 23.

(9377)

49

**THE HIGHWAY TRAFFIC ACT****O. Reg. 907/76.**

Driver Licence Examinations.  
Made—November 15th, 1976.  
Filed—November 16th, 1976.

REGULATION MADE UNDER  
THE HIGHWAY TRAFFIC ACT

**DRIVER LICENCE EXAMINATIONS**

1. Except as exempted by the Minister and subject to sections 2, 3 and 4, every applicant for a driver's licence is required to submit to the examination prescribed in Ontario Regulation 906/76. O. Reg. 907/76, s. 1.

2.—(1) An applicant for a Class G driver's licence is not required to submit to the examinations prescribed in clauses *a* and *b* of section 8 of Ontario Regulation 906/76 if he,

- (a) holds a valid and subsisting driver's licence, other than a licence limited to driving a motorcycle, which is not subject to special conditions and restrictions issued by a province of Canada, other than Ontario, or a Canadian Forces Europe Operator's Licence, and surrenders that licence;
- (b) is a resident of Ontario; and
- (c) pays the fee prescribed for an original driver's licence.

(2) An applicant for a Class G driver's licence is not required to submit to the examinations prescribed in clause *b* of section 8 of Ontario Regulation 906/76 if he,

- (a) holds a valid and subsisting driver's licence, other than a licence limited to driving a motorcycle, which is not subject to special conditions and restrictions issued by a State of the United States of America and surrenders that licence;
- (b) is a resident of Ontario;
- (c) provides such information as may be required by the Minister;
- (d) pays the prescribed examination fee; and
- (e) pays the prescribed fee for an original driver's licence. O. Reg. 907/76, s. 2.

3. When applying for a Class G driver's licence,

- (a) the Governor General;
- (b) the Lieutenant-Governor; or

(c) a representative of a foreign government who has taken post in Ontario in the capacity of,

- (i) ambassador,
- (ii) career consul or career vice-consul,
- (iii) career trade commissioner or career assistant trade commissioner, or
- (iv) commercial attaché or assistant commercial attaché,

or the spouse of the representative, provided the representative or the spouse has been licensed to operate a motor vehicle by the foreign government represented in the year immediately preceding the date of the posting in Ontario in such capacity,

is not required to submit to the examinations prescribed in clauses *a* and *b* of section 9 of Ontario Regulation 906/76. O. Reg. 907/76, s. 3.

4. An otherwise qualified applicant for a driver's licence whose previous driver's licence expired within the preceding three years may be issued a new licence without submitting to the examinations referred to in section 1. O. Reg. 907/76, s. 4.

5. This Regulation comes into force on the 1st day of February, 1977. O. Reg. 907/76, s. 5.

J. W. SNOW  
*Minister of Transportation  
and Communications*

Dated at Toronto, this 15th day of November, 1976.

(9378)

49

**THE HIGHWAY TRAFFIC ACT****O. Reg. 908/76.**

School Buses.  
Made—November 10th, 1976.  
Filed—November 16th, 1976.

REGULATION TO AMEND  
ONTARIO REGULATION 702/75  
MADE UNDER  
THE HIGHWAY TRAFFIC ACT

1. Subsection 1 of section 1 of Ontario Regulation 702/75 is revoked and the following substituted therefor:

(1) Every school bus as defined in subsection 1 of section 120 of the Act while being operated by or under a contract with a school board or other authority in charge of a school for the transportation of children to or from school shall,

- (a) display the words "school bus" on the front and rear thereof placed as near as is practicable to the top of the vehicle in a clearly visible position in black letters at least eight inches high with lines forming the letters at least  $1\frac{1}{4}$  inches wide on a yellow background;
- (b) display the words "do not pass when signals flashing" on the rear thereof placed below and as near as is practicable to the words "school bus" in a clearly visible position in black letters at least three inches high with lines forming the letters at least  $\frac{1}{2}$  inch wide on a yellow background;
- (c) be equipped with signal lights that have an effective illuminating area of at least twelve square inches and that produce a light of an intensity that is clearly visible at a distance of at least five hundred feet and that are attached and operated as follows:
1. Two signal lights shall be placed on the front of the bus in as high a position as is practicable and shall, when operating, alternately produce flashes of red light visible only from the front of the bus.
  2. Two signal lights shall be placed on the rear of the bus in as high a position as is practicable and as far apart as is practicable and shall, when operating, alternately produce flashes of red light visible only from the rear of the bus.
  3. The signal lights prescribed in paragraphs 1 and 2 shall be actuated by a control device accessible to the driver and equipped to give him a clear and unmistakable signal either visible or audible when the signal lights are operating; and
- (d) be equipped with a first aid kit, being a sturdy dustproof metal container containing,
- (i) in the case of a school bus manufactured on or after the 1st day of September, 1975,
    - a. four packets each containing four hand cleansers and twelve gauze cleansing pads,
    - b. 150, individually wrapped, one-inch by three-inch, adhesive dressings,

- c. eight two-inch compress dressings,
- d. six four-inch compress dressings,
- e. two eye dressing kits each containing one eye shield and two gauze pads,
- f. three four-ply gauze dressings at least thirty-six inches square,
- g. two two-inch by six-yard gauze bandages,
- h. one packet of one-inch by five-yard adhesive tape,
- i. six triangular bandages,
- j. one  $2\frac{3}{4}$  inch by twenty-four inch rolled metal splint,
- k. one pair of scissors,
- l. one pair of sliver tweezers,
- m. twelve two-inch safety pins,

or

- (ii) in the case of a school bus manufactured prior to the 1st day of September, 1975,
- a. two triangular bandages,
  - b. one four-inch bandage compress,
  - c. one one-yard square gauze compress,
  - d. two two-inch by six-yard bandages,
  - e. four telfa pads,
  - f. twelve one-inch wide safety bands,
  - g. five yards of tube gauze with applicator,
  - h. one  $2\frac{3}{4}$  inch by twenty-four inch rolled metal splint,
  - i. twelve two-inch safety pins,
  - j. one pair of small scissors.

2. Subclause i of clause i of subsection 1 of section 3 of the said Regulation is revoked and the following substituted therefor:

- (i) a door or exit for emergency use situated at the rear of the vehicle or near the rear on the left side of the vehicle and which has a door lock equipped with an interior handle which releases the lock when lifted up, or

3. Section 4 of the said Regulation is revoked.

4. This Regulation comes into force on the 1st day of February, 1977.

(9379)

49

**THE HIGHWAY TRAFFIC ACT**

**O. Reg. 909/76.**

Safety Helmets for Motorcycle Riders.

Made—November 10th, 1976.

Filed—November 16th, 1976.

*This Regulation does not come into force until The Highway Traffic Amendment Act, 1975, S.O. 1975, c. 78, s. 5, is proclaimed in force. (See R.S.O. 1970, c. 225, s. 5).*

REGULATION TO AMEND  
REGULATION 423 OF  
REVISED REGULATIONS OF ONTARIO, 1970  
MADE UNDER  
THE HIGHWAY TRAFFIC ACT

1. Section 1 of Regulation 423 of Revised Regulations of Ontario, 1970, is revoked and the following substituted therefor:

1. A helmet worn by a person,

- (a) riding on or operating a motorcycle; or
- (b) operating a motor assisted bicycle,

on a highway shall,

- (c) have a hard, smooth outer shell lined with protective padding material, or fitted with other emergency absorption material and shall be strongly attached to a strap designed to be fastened under the chin of the wearer; and

(d) be undamaged from use or misuse. O. Reg. 909/76, s. 1.

2. This Regulation shall come into force on the 1st day of January, 1977. O. Reg. 909/76, s. 2.

(9380)

49

**THE HIGHWAY TRAFFIC ACT**

**O. Reg. 910/76.**

Parking.

Made—November 10th, 1976.

Filed—November 16th, 1976.

REGULATION TO AMEND  
REGULATION 421 OF  
REVISED REGULATIONS OF ONTARIO, 1970  
MADE UNDER  
THE HIGHWAY TRAFFIC ACT

1. Schedule 2 of Appendix A to Regulation 421 of Revised Regulations of Ontario, 1970 is amended by adding thereto the following paragraph:

14. That part of the King's Highway known as No. 2 in the Town of Paris in the County of Brant from a point situate 50 feet measured easterly from the easterly limit of the Canadian National Railway overpass to a point situate 2,000 feet measured southerly from its intersection with the southerly limit of the King's Highway known as No. 5 in the Township of Brantford.

2. Schedule 6 of Appendix A to the said Regulation is amended by adding thereto the following paragraph:

16. On the west side of that part of the King's Highway known as No. 11 in the Township of Chamberlain in the District of Timiskaming beginning at a point situate at the south limit of the bridge over the Aidie Creek and extending southerly therealong for a distance of 920 feet.

3. Schedule 9 of Appendix A to the said Regulation is amended by adding thereto the following paragraph:

3. That part of the King's Highway known as No. 24 in the townships of Guelph and Eramosa in the County of Wellington beginning at a point situate 4,400 feet measured southerly from its intersection with the centre line of the southerly roadway known as Guelph-Eramosa Townline and extending northerly therealong for a distance of 6,900 feet.

4. Schedule 23 of Appendix A to the said Regulation is amended by adding thereto the following paragraph:

3. That part of the King's Highway known as No. 69 in the Township of Humphrey in the District of Parry Sound beginning at a point situate 180 feet measured southerly from the southerly limit of the roadway known as Clear Lake Road and extending southerly therealong for a distance of 1,600 feet.

5. Appendix A to the said Regulation is amended by adding thereto the following Schedule:

**Schedule 60**

1. That part of the King's Highway known as No. 553 in Section 25 in the Town of Massey in the former Township of Salter in the District of Sudbury beginning at a point situate at its intersection with the northerly limit of that part of the King's Highway known as No. 17 and extending northerly therealong to a point situate on the line between the N.E.  $\frac{1}{4}$  Section 25 and S.E.  $\frac{1}{4}$  Section 24. O. Reg. 910/76, s. 5.

(9381)

49

**THE TORONTO AREA TRANSIT  
OPERATING AUTHORITY ACT, 1974**

**O. Reg. 911/76.**

General.

Made—October 6th, 1976.

Approved—November 10th, 1976.

Filed—November 16th, 1976.

---

REGULATION TO AMEND  
ONTARIO REGULATION 102/76  
MADE UNDER  
THE TORONTO AREA TRANSIT  
OPERATING AUTHORITY ACT, 1974

1. Section 2 of Ontario Regulation 102/76 is amended by adding thereto the following subsection:

(23) Notwithstanding any provision in this section, the fare to be paid on the Finch Subway-Richmond Hill transit system service shall be the amount set out in Schedule 11. O. Reg. 911/76, s. 1.

2. The said Regulation is amended by adding thereto the following Schedules:

Schedule 11

FINCH SUBWAY — RICHMOND HILL

Special exact cash fares available only on designated services via Yonge Street.

Single one way fare	35 cents
Scholar one way fare (with an identification card in a form approved by the Authority)	25 cents
Children under twelve years of age	10 cents
Infant in mother's arms	Free
Senior Citizen (with proof of age)	15 cents

O. Reg. 911/76, s. 2, part.

Schedule 12

TORONTO — MAPLE — KING

	ZONE	Finch-Thornhill	Concord	Maple	King	ZONE
Toronto.....	1	N.S.	.95	1.00	1.10	1
Finch-Thornhill.....	3	N.S.	C.35	C.60	.70	3
Concord.....	4		C.35	C.35	.50	4
Maple.....	5			C.35	.50	5
King.....	6				.50	6

C—Exact Fare

O. Reg. 911/76, s. 2, part.



Schedule 13

TORONTO — GORMLEY — STOUFFVILLE

	ZONE	Finch-Thornhill	Richmond Hill-Victoria Square	Oak Ridges-Gormley	Ringwood	Stouffville	Goodwood	Uxbridge	Musselman's Lake	ZONE
Toronto.....	1	.85	1.00	1.10	1.45	1.70	1.95	2.20	1.90	1
Finch-Thornhill.....	3		C.60	.70	1.00	1.20	1.45	1.65	1.40	3
Richmond Hill-Victoria Square.....	5		.50	.50	.75	1.00	1.15	1.35	1.10	5
Oak Ridges-Gormley.....	6			.50	.50	.70	1.05	1.15	.95	6
Ringwood.....	14				.50	.50	.75	1.00	.65	14
Stouffville.....	15					.50	.55	.80	.50	15
Goodwood.....	17						.50	.55	.55	17
Uxbridge.....	19							.50	.80	19
Musselman's Lake.....	26								.50	26

C—Exact Fare

O. Reg. 911/76, s. 2, part.

Schedule 14  
TORONTO — NEWMARKET — SUTTON

	ZONE	Finch-Thornhill	Richmond Hill-Victoria Square	Oak Ridges-Gormley	Aurora-Vandorf	Newmarket-Pleasantville	Sharon	Queensville	Keswick	Roches Point-Island Grove	Jackson's Point-Sutton	Sibbald Park	ZONE
Toronto.....	1	.85	1.00	1.10	1.30	1.45	1.70	1.85	2.15	2.40	2.65	2.80	1
Finch-Thornhill.....	3		C.60	.70	.90	1.05	1.20	1.45	1.70	2.00	2.25	2.40	3
Richmond Hill-Victoria Square.....	5		.50	.50	.70	.90	1.00	1.20	1.50	1.75	2.00	2.15	5
Oak Ridges-Gormley.....	6			.50	.50	.60	.85	1.05	1.25	1.55	1.75	1.95	6
Aurora-Vandorf.....	7				.50	.50	.65	.85	1.05	1.35	1.60	1.75	7
Newmarket-Pleasantville.....	8					.50	.50	.65	1.00	1.15	1.40	1.55	8
Sharon.....	16						.50	.50	.80	1.05	1.20	1.40	16
Queensville.....	17							.50	.55	.85	1.10	1.15	17
Keswick.....	19								.50	.60	.75	1.05	19
Roches Point-Island Grove.....	21									.50	.60	.80	21
Jackson's Point-Sutton.....	24										.50	.50	24
Sibbald Park.....	25											.50	25

O. Reg. 911/76, s. 2, part.

C—Exact Fare

3. This Regulation comes into force on the 28th day of November, 1976. O. Reg. 911/76, s. 3.

**TORONTO AREA TRANSIT OPERATING AUTHORITY:**

A. T. C. McNAB  
*Chairman*

PAUL GODFREY  
*Member*

L. H. PARSONS  
*Member*

GARFIELD WRIGHT  
*Member*

Dated at Toronto, this 6th day of October, 1976.

(9382) 49

**THE HIGHWAY TRAFFIC ACT**

**O. Reg. 912/76.**

Speed Limits.

Made—November 10th, 1976.

Filed—November 16th, 1976.

**REGULATION TO AMEND  
REGULATION 429 OF  
REVISED REGULATIONS OF ONTARIO, 1970  
MADE UNDER  
THE HIGHWAY TRAFFIC ACT**

1.—(1) Paragraph 11 of Part 4 of Schedule 1 to Regulation 429 of Revised Regulations of Ontario, 1970, as remade by subsection 3 of section 1 of Ontario Regulation 455/74, is revoked.

(2) Paragraph 27 of Part 4 of the said Schedule 1 is revoked.

(3) Part 6 of the said Schedule 1 is amended by adding thereto the following paragraph:

7. That part of the King's Highway known as No. 2 in the Town of Paris in the County of Brant lying between a point situate 40 feet measured westerly from its intersection with the westerly limit of the Lake Erie and Northern Railway overpass and a point situate 2,000 feet measured southerly from its intersection with the southerly limit of the King's Highway known as No. 5 in the Township of Brantford.

(4) Part 7 of the said Schedule 1 is amended by adding thereto the following paragraph:

3. That part of the King's Highway known as No. 2 in the Township of Zorra in the County of Oxford lying between a point situate 100 feet measured easterly from its intersection with the easterly limits of the roadway known as Stanley Street in the former Village of Thamesford and extending westerly therealong for a distance of 800 feet.

2. Paragraph 1 of Part 4 of Schedule 6 to the said Regulation is revoked and the following substituted therefor:

1. That part of the King's Highway known as No. 4 in the Township of Biddulph in the County of Middlesex lying between a point situate 200 feet measured easterly from its intersection with the boundary line between lots 7 and 8 in Concession 5 and the point at which it intersects the westerly limit of a roadway known as County Road No. 44.

3.—(1) Paragraph 2 of Part 4 of Schedule 15 to the said Regulation is revoked.

(2) Part 5 of the said Schedule 15 is amended by adding thereto the following paragraph:

5. That part of the King's Highway known as No. 9 in the Town of Orangeville in the County of Dufferin beginning at a point situate 250 feet measured westerly from the centre line of the roadway known as Diane Drive and extending westerly therealong for 1,200 feet.

(3) The said Schedule 15 is amended by adding thereto the following Part:

**PART 7**

1. That part of the King's Highway known as No. 9 in the Town of Orangeville in the County of Dufferin beginning at a point where it intersects the easterly limits of the road allowance between concessions 2 and 3 and extending westerly therealong for a distance of 1,360 feet. O. Reg. 912/76, s. 3 (3).

4.—(1) Paragraph 8 of Part 4 of Schedule 19 to the said Regulation, as remade by subsection 2 of section 7 of Ontario Regulation 91/72, is revoked.

- (2) Part 5 of the said Schedule 19 is amended by adding thereto the following paragraph:
4. That part of the King's Highway known as No. 12 in the Township of Medonte in the County of Simcoe beginning at a point situate 1,000 feet measured easterly from its intersection with the centre line of the road allowance between lots 5 and 6 in Concession 14 and extending westerly therealong for a distance of 2,500 feet.
- 5.—(1) Paragraph 34 of Part 9 of Schedule 24 to the said Regulation, as made by subsection 2 of section 4 of Ontario Regulation 1046/75, is revoked and the following substituted therefor:
34. That part of the King's Highway known as No. 17 in the County of Renfrew lying between a point situate 3,100 feet measured westerly from its intersection with the line between concessions A and B in the Township of McNab and a point situate 1,500 feet measured easterly from its intersection with the line between lots 5 and 6 in Concession 1 in the Township of Ross.
- (2) Paragraph 44 of Part 9 of the said Schedule 24, as made by subsection 2 of section 4 of Ontario Regulation 1046/75, is revoked.
- 6.—(1) Paragraph 1 of Part 4 of Schedule 30 of the said Regulation is revoked.
- (2) Paragraph 8 of Part 4 of the said Schedule 30, as made by subsection 2 of section 7 of Ontario Regulation 924/74, is revoked.
- (3) Paragraph 3 of Part 5 of the said Schedule 30 is revoked and the following substituted therefor:
3. That part of the King's Highway known as No. 19 in the Town of Tillsonburg in the County of Oxford lying between a point situate 100 feet measured southerly from its intersection with the centre line of the Penn Central Railroad tracks and a point situate 1,500 feet measured northerly from its intersection with the centre line of the roadway known as County Road No. 20 (North Street).
- (4) Part 5 of the said Schedule 30 is amended by adding thereto the following paragraph:
9. That part of the King's Highway known as No. 19 in the Township of South-West Oxford in the County of Oxford commencing at a point situate 800 feet measured southerly from its intersection with the centre line of the road allowance between Concessions 1 and 2 and extending northerly therealong for a distance of 1,200 feet.
- (5) Paragraph 1 of Part 7 of the said Schedule 30, as made by subsection 5 of section 7 of Ontario Regulation 924/74, is revoked and the following substituted therefor:
1. That part of the King's Highway known as No. 19 in the Township of Zorra in the County of Oxford beginning at a point situate 1,100 feet measured northerly from its intersection with the line between lots 1 and 2 in Concession 10 and extending southerly therealong for a distance of 1,600 feet.
- 7.—(1) Paragraph 6 of Part 4 of Schedule 32 of the said Regulation is revoked.
- (2) Part 5 of the said Schedule 32 is amended by adding thereto the following paragraph:
11. That part of the King's Highway known as No. 21 in the Village of Wyoming in the County of Lambton lying between a point situate 1,625 feet measured southerly from its intersection with the centre line of the roadway known as Zone Street and a point situate 200 feet measured southerly from its intersection with the roadway known as Sarnia Street.
8. Paragraph 1 of Part 4 of Schedule 59 to the said Regulation is revoked.
- 9.—(1) Paragraph 1 of Part 5 of Schedule 79 of the said Regulation, as remade by subsection 2 of section 11 of Ontario Regulation 283/71, is revoked.
- (2) Paragraph 1 of Part 7 of the said Schedule 79, as remade by subsection 3 of section 11 of Ontario Regulation 283/71, is revoked and the following substituted therefor:
1. That part of the King's Highway known as No. 69B in the Township of McDougall in the District of Parry Sound lying between a point situate at its intersection with the southerly limit of the roadway known as Isabella Street and a point situate at its intersection with the westerly limit of the northerly junction of the King's Highway known as No. 69.

10.—(1) Paragraphs 1 and 2 of Part 4 of Schedule 83 of the said Regulation are revoked.

(2) Part 5 of the said Schedule 83 is amended by adding thereto the following paragraphs:

Elgin—  
Twp. of Yarmouth  
2. That part of the King's Highway known as No. 74 in the Township of Yarmouth in the County of Elgin lying between a point situate at its intersection with the northerly limit of King's Highway known as No. 3 and a point situate 150 feet measured northerly from its intersection with the northerly limit of the Canadian National Railways right-of-way.

Elgin—  
Twp. of Yarmouth  
3. That part of the King's Highway known as No. 74 in the Township of Yarmouth in the County of Elgin lying between a point situate 650 feet measured southerly from its intersection with the southerly limit of the road allowance between concessions 10 and 11 and a point situate 850 feet measured northerly from its intersection with the southerly limit of the road allowance between concessions 10 and 11.

(9383) 49

THE HIGHWAY TRAFFIC ACT

O. Reg. 913/76.

Speed Limits.

Made—November 10th, 1976.

Filed—November 16th, 1976.

REGULATION TO AMEND  
REGULATION 429 OF

REVISED REGULATIONS OF ONTARIO, 1970  
MADE UNDER  
THE HIGHWAY TRAFFIC ACT

1.—(1) Paragraphs 11 and 12 of Part 4 of Schedule 2 to Regulation 429 of Revised Regulations of Ontario, 1970 are revoked.

(2) Part 5 of the said Schedule 2 is amended by adding thereto the following paragraph:

The Regional Municipality of Haldimand-Norfolk  
Twp. of Delhi  
20. That part of the King's Highway known as No. 3 in the Township of Delhi in The Regional Municipality of Haldimand-Norfolk lying between a point situate 350 feet measured westerly from its intersection with the centre line of the roadway known as Mill Street in Lot 47, Concession 1, South Talbot Road

and a point situate 500 feet measured westerly from its intersection with the centre line of the roadway known as Highland Avenue in Lot 45, Concession 1, South Talbot Road.

(3) Part 6 of the said Schedule 2 is amended by adding thereto the following paragraph:

The Regional Municipality of Haldimand-Norfolk  
Twp. of Delhi  
5. That part of the King's Highway known as No. 3 in the Township of Delhi in The Regional Municipality of Haldimand-Norfolk beginning at a point situate at its intersection with the centre line of the roadway known as Wilson Avenue between concessions 12 and 13 and extending easterly therealong for a distance of 1,000 feet.

2.—(1) Paragraph 8 of Part 1 of Schedule 17 to the said Regulation is revoked.

(2) Paragraphs 18 and 19 of Part 4 of the said Schedule 17 are revoked.

3. The said Regulation is amended by adding thereto the following Schedule:

OLD HIGHWAY NO. 11

Schedule 17a

PART 1

(Reserved)

PART 2

(Reserved)

PART 3

(Reserved)

PART 4

(Reserved)

PART 5

District of Parry Sound  
Twp. of Armour  
Village of Burk's Falls  
1. That part of the King's Highway known as Old Highway No. 11 (Ontario Street) in the Township of Armour in the District of Parry Sound lying between a point situate 600 feet measured northerly from its intersection with the centre line of the King's Highway known as No. 520 in the Village of Burk's Falls and a point situate at its intersection with the King's Highway known as No. 11.

PART 6

(Reserved)

PART 7

(Reserved)

PART 8

(Reserved)

PART 9

(Reserved)

O. Reg. 913/76, s. 3.

4.—(1) Part 4 of Schedule 24 to the said Regulation is amended by adding thereto the following paragraph:

23. That part of the King's Highway known as No. 17 in the Garden River Indian Reserve in the District of Algoma lying between a point situate 4,400 feet measured easterly from its intersection with the centre line of the bridge over the Garden River and a point situate 5,100 feet measured westerly from its intersection with the centre line of the bridge over the Garden River.

(2) Paragraph 20 of Part 9 of the said Schedule 24, as made by subsection 2 of section 4 of Ontario Regulation 1046/75, is revoked.

(3) Part 9 of the said Schedule 24 is amended by adding thereto the following paragraphs:

46. That part of the King's Highway known as No. 17 in the District of Algoma lying between a point situate 1,000 feet measured westerly from its intersection with the King's Highway known as No. 638 in the Township of Macdonald and a point situate 4,400 feet measured easterly from its intersection with the centre line of the bridge over the Garden River, in the Garden River Indian Reserve.

47. That part of the King's Highway known as No. 17 in the Garden River Indian Reserve in the District of Algoma lying between a point situate 5,100 feet measured westerly from its intersection with the centre line of the bridge over the Garden River and a point situate at its intersection with the easterly limit of the City of Sault Ste. Marie.

5.—(1) Paragraph 2 of Part 5 of Schedule 44 to the said Regulation is revoked.

(2) Part 7 of the said Schedule 44 is revoked and the following substituted therefor:

PART 7

1. That part of the King's Highway known as No. 34 in the Township of Lancaster in the County of Glengarry lying between a point situate at its intersection with the roadway known as Third Street in the locality of Green Valley and a point situate 200 feet measured northerly from its intersection with the Canadian Pacific Railway crossing. O. Reg. 913/76, s. 5 (2).

6. The said Regulation is amended by adding thereto the following Schedule:

**HIGHWAY NO. 520**

**Schedule 1366**

PART 1

(Reserved)

PART 2

(Reserved)

PART 3

(Reserved)

PART 4

(Reserved)

PART 5

1. That part of the King's Highway known as No. 520 in the Township of Armour in the District of Parry Sound lying between a point situate at its intersection with the southerly limit of the Village of Burk's Falls and a point situate at its intersection with the King's Highway known as No. 11.

PART 6

(Reserved)

PART 7

(Reserved)

## PART 8

(Reserved)

## PART 9

(Reserved)

O. Reg. 913/76, s. 6.

7. Paragraph 1 of Part 7 of Schedule 145 to the said Regulation is revoked and the following substituted therefor:

1. That part of the King's Highway known as No. 539 in the Township of Dunnett in the District of Sudbury commencing at a point situate at its intersection with the northerly limit of the King's Highway known as No. 17 and extending northerly therealong for a distance of 1,700 feet.

District of  
SudburyTownship of  
Dunnett

(9384)

49

**THE MINISTRY OF COLLEGES AND  
UNIVERSITIES ACT, 1971**

**O. Reg. 914/76.**

Ontario Student Assistance Program.

Made—October 6th, 1976.

Approved—October 20th, 1976.

Filed—November 17th, 1976.

REGULATION TO AMEND  
ONTARIO REGULATION 115/75  
MADE UNDER  
THE MINISTRY OF COLLEGES AND  
UNIVERSITIES ACT, 1971

1. Subclause i of clause g of section 1 of Ontario Regulation 115/75 is revoked and the following substituted therefor:

- (i) was married prior to the 15th day of the month in which classes normally commence in the eligible institution for the academic year for which he is applying for a grant,

2. Section 2 of the said Regulation is revoked and the following substituted therefor:

2. An application for a grant shall be in such form as the Minister may determine. O. Reg. 914/76, s. 2.

3. Section 5 of the said Regulation is revoked and the following substituted therefor:

5. The Minister may refuse to make a grant to an applicant,

(a) who is in default in repayment of an existing student loan guaranteed by the Province of Ontario or made under the *Canada Student Loans Act*;

(b) who owns, possesses or controls real or personal assets which in the opinion of the Minister constitute sufficient financial resources to meet the educational costs of the applicant; or

(c) who, in the opinion of the Minister after consultation with the eligible institution or eligible institutions at which the applicant has been enrolled, has not made satisfactory progress in a program of study after spending at least a period of two academic years at such eligible institution or eligible institutions. O. Reg. 914/76, s. 3.

HARRY PARROTT  
*Minister of Colleges  
and Universities*

Dated at Toronto, this 6th day of October, 1976.

(9385)

49

**THE APPRENTICESHIP AND  
TRADESMEN'S QUALIFICATION ACT**

**O. Reg. 915/76.**

Cook.

Made—November 10th, 1976.

Filed—November 17th, 1976.

REGULATION MADE UNDER  
THE APPRENTICESHIP AND  
TRADESMEN'S QUALIFICATION ACT

## COOK

## INTERPRETATION

1. In this Regulation,

(a) "certified trade" means the trade of cook;

(b) "cook" means a person who,

(i) prepares and assembles complete breakfasts, short order grill, sandwiches, simple salads, simple desserts, vegetables and non-alcoholic beverages,

(ii) carves cooked meats, poultry, fish and game,

(iii) cooks complete breakfasts, short order grill, simple desserts and vegetables,

(iv) has a working knowledge of table service, soups and sauces, salads and dressing, weights and measures, hygiene, equipment handling, sanitation, safety and equipment,

(v) prepares a complete meal, desserts, pastries, salads, salad dressing, hot and cold buffets, baked foods and soups and sauces,

(vi) cuts meat, poultry, fish and game, and

(vii) has a knowledge of stock control, receiving, issuing, menu planning, food costing and purchasing.

O. Reg. 915/76, s. 1.

2. The trade of cook is designated as a certified trade for the purpose of the Act. O. Reg. 915/76, s. 2.

3.—(1) The certified trade is composed of two branches.

(2) Branch 1 is an assistant cook as set out in subclauses i to iv of clause b of section 1.

(3) Branch 2 is a cook as set out in subclauses i to vii of clause b of section 1. O. Reg. 915/76, s. 3.

4. An apprentice training program for the certified trade is established and shall consist of,

(a) training and instruction in full-time programs provided at an educational institution, or in programs that, in the opinion of the Director, are equivalent thereto, in the courses contained in items 1 to 13 of Schedule 1 for assistant cook, and items 1 to 23 of Schedule 1 for cook;

(b) for assistant cook, practical training and instruction provided by the employer of the apprentice in the courses contained in Schedule 2, except those annotated "advanced"; and

(c) for cook, practical training and instruction provided by the employer of the apprentice in all the courses contained in Schedule 2. O. Reg. 915/76, s. 4.

5. An apprentice in the certified trade shall,

(a) for Branch 1, complete a period of 2,000 hours of training and instruction; and

(b) for Branch 2, complete three periods of training and instruction of 2,000 hours per period. O. Reg. 915/76, s. 5.

6.—(1) A graduate of a course in cooking conducted at an educational institution may be enrolled as an apprentice and upon enrollment may be granted such hourly credits as may be determined by the Director.

(2) A person who has one or more years experience as a cook may be enrolled as an apprentice and upon enrollment may be granted such hourly credits as may be determined by the Director. O. Reg. 915/76, s. 6.

7. The rate of wages for an apprentice in the certified trade whether for his regular daily hours or for hours in excess of his regular daily hours shall not be less than,

(a) 65 per cent during the first period;

(b) 75 per cent during the second period; and

(c) 85 per cent during the third period,

of the average hourly rate of wages or its equivalent for journeymen employed by the employer in that trade and with whom the apprentice is working. O. Reg. 915/76, s. 7.

8. The number of apprentices who may be employed by an employer in the certified trade shall not exceed,

(a) where the employer is a journeyman in the certified trade, one apprentice plus an additional apprentice for each journeyman employed by the employer in the certified trade and with whom the apprentice is working; or

(b) where the employer is not a journeyman in the certified trade, one apprentice for each journeyman employed by the employer and with whom the apprentice is working. O. Reg. 915/76, s. 8.

9. The Director shall issue a progress record book to each apprentice and the apprentice shall record therein the time he spends in related training and work experience, and the apprentice shall be responsible for the safekeeping of his progress record book. O. Reg. 915/76, s. 9.

10. Sections 8 and 9 and subsections 2 and 3 of section 10 of the Act do not apply to any person who works or is employed in the certified trade. O. Reg. 915/76, s. 10.

11. A Certificate of Qualification in the certified trade is not required to be renewed. O. Reg. 915/76, s. 11.

12. Regulation 29 of Revised Regulations of Ontario, 1970 is revoked. O. Reg. 915/76, s. 12.



## Schedule 1

## COOK

## In-School Training

ITEM	COLUMN 1	COLUMN 2	COLUMN 3
	Course	Subject	Instruction To Be Given
1	Sanitation Safety and Equipment	Personal Hygiene	Basic rules. Necessity for enforcement. Dangers. Accepted check list for personal hygiene and safety.
		Cleaning and Maintenance	Cleaning and maintaining establishment, equipment, storage and waste disposal areas in accordance with applicable regulations and other established standards. Recognition of food-borne diseases from improper cleaning and maintenance.
		Detergents and Pesticides	Basic chemical content. Toxic qualities. Uses and limitations. Scheduling usage for maximum effectiveness.
		Kitchen Safety	Accepted safety procedures. Safe working habits. Safe operation of machines to manufacturer's safety standards. Potential hazards; recognition and action.
		Sanitation Code	Sanitation requirements for general construction, floors, walls and ceilings. Plumbing-general, water supply, ice, sewage. Food waste and garbage disposal. Insect and rodent control. Correcting possible health hazards in equipment installations, cooking or service equipment. Instituting and maintaining good housekeeping and maintenance.
		<i>The Public Health Act</i>	Contents, meaning and requirements of Ontario Regulation 972/75 made under <i>The Public Health Act</i> —Food Premises. Operating in accordance with requirements.
		Food Poison Prevention	Elimination of infectious diseases. Fundamentals of personal hygiene for all personnel. Customer service factors. Correct handling of food; internal distribution, storage, preparation. Destruction of re-frozen and damaged cans. Maintaining correct temperature for food before cooking or service.
		Skill and Equipment Availability	Detailed processes and needed skills for food preparation. Menu adjustment for lack of skills. Selection of equipment and labour saving devices. Co-ordination of labour and machinery for highest economical productivity.
	Dishwashing	Operation and maintenance of dishwashers. Use of detergents and additives.	
2	Cold Larder	Pre-Cooking Preparation	Pre-cooking preparation theory for meat, seafood and poultry. Identification of meat grades. Anatomy of beef, veal, lamb and pork carcasses. Characteristics and uses of wholesale and retail cuts of meat. Cut, trim and make ready meat cuts. Safe

ITEM	COLUMN 1	COLUMN 2	COLUMN 3
	Course	Subject	Instruction To Be Given
		Sandwiches  Fruit Preparation  Cheese  Simple Salads	<p>use and maintenance of meat cutting tools and equipment. Identification of seafood types, characteristics and usage. Preparation and make ready for cooking or service. Identification of poultry, components, characteristics and menu application. Preparation as required, ready for cooking.</p> <p>Identification of sandwich types. Selection of correct bread, filling and filling ingredients. Ingredient texture. Equipment for cutting and spreading. Sandwich garnishes.</p> <p>Selection of correct ingredients and make ready to recipe. Preparation for service or cooking.</p> <p>Identification of main classifications, types, taste and appearance characteristics. Usual forms for presentation. Make ready and garnish cheese trays. Selection of accompaniments.</p> <p>Identification of lettuce types and simple salads. Product availability. Ingredient selection. Unit cost. Qualities of product. Preparation to recipe. selection of correct garnish and dressing. Making simple basic dressings.</p>
3	Vegetables	Preparation    Cooking Methods	<p>Washing; selection of correct methods, equipment, tools or chemical. Prewashing preparatory techniques. Examining for cleanliness. Peeling; selection of correct methods, equipment or tools. Removing outer layer with minimum wastage. Cutting; menu requirement, pre-determined sizes. Selection, operation and maintenance of tools and equipment. Pre-cutting preparation. Seeding; vegetables requiring seed removal. Preparation and seed removal with minimum wastage.</p> <p>Selection of suitable vegetables and ingredients; selection and operation of correct cooking equipment, tools and utensils for cooking method specified. Preparation and cooking techniques. Use of cooking time chart and tables. Correct temperature. Recognizing the correct degree of doneness. Presentation methods. Cooking vegetables by: boiling, roasting, steam cooking, grilling, saute-ing, deep-frying, baking, braising, pressure cooking, blanching and glazing. Incorporating restriction of fat, salt, sugar, spices, for cooking diet recipes.</p>
4	Seafood	Preparation	<p>Cleaning; anatomy of seafood, necessary cleaning methods, correct cleaning tool selection. Cutting; menu requirements, correct cutting equipment and tools. Portion size required. Filleting; anatomy of fish, correct tool selection, correct filleting techniques. Breeding; selection of correct type and cut of fish, menu requirements, correct ingredients. Correct breeding techniques. Batter; fish cut selection. Dipping techniques. Dripping of surplus batter.</p>



ITEM	COLUMN 1	COLUMN 2	COLUMN 3
	Course	Subject	Instruction To Be Given
		Boiling	Selection of suitable cuts of meat and ingredients. Selection and operation of correct equipment. Preparatory methods. Recognizing correct degree of doneness. Appropriate accompaniments.
7	Soups and Sauces	Stirring	Selection and use of correct equipment and tools. Correct stirring techniques. Stirring frequency requirements for each soup and sauce.
		Straining	Selection and use of correct tools. Straining techniques. Straining off unrequired portion of mixture.
		Skimming	Selection and use of correct tools. Skimming techniques. Skimming with minimum wastage.
		Making Stock	Ideal ingredients. Type of stocks and reductions. Simmering time for correct results. Making ready for use or storage.
		Basic Sauces and Au Jus	Appropriate sauce or au jus for each dish where applicable. Necessary ingredients. Preparation to recipe. Correct garnish; adding where applicable. Serving correctly.
		Thick and Thin Soups	Basic ingredients. Methods of making each thick and thin soup. Relating necessary garnish to finished product required. Serving different soups in correct manner and container.
8	Farinaceous Products	Pasta	Different "Pasta" products. Manufacturing methods. Menu applications. Correct cooking methods. Accompaniments for correct service.
		Pancakes	Types of pancake dishes. Recipes and ingredients. Accompaniments. Correct cooking methods.
		Cereals	Different cereal grains. Carbohydrate, fat and protein content. Use as fillers and binders. Cold Breakfast cereals. Preparation and cooking of fine and whole grain cereals.
		Rice	Types of rice. Different menu applications. Correct preparatory methods and cooking techniques. Selection and operation of equipment. Testing for correct degree of doneness.
9	Elementary Baking	Mixing Ingredients	Correct ingredient proportions per recipe. Selection and use of tools and equipment. Correct mixing method, techniques and conditions; time, temperature, speed. Correct consistency of mixture.
		Kneading Dough	Selection and use of tools and equipment. Kneading techniques; stretching, folding. Effects of kneading.
		Shaping	Selection and use of tools and equipment. Shaping methods; moulding, dividing, planning, rolling. Applicable shaping techniques.

ITEM	COLUMN 1	COLUMN 2	COLUMN 3
	Course	Subject	Instruction To Be Given
		Pies and Tarts	Baking theory and methods. Know when crust is cooked. Filling shells and make ready for service.
		Rolls	Baking theory. Types of rolls; shape, ingredients, preparatory techniques. Correct baking method, temperature and equipment. Correct finished appearance and doneness.
		Cookies	Basic types. Correct ingredients and preparatory techniques. Correct baking method, temperature and equipment. Correct finished appearance and doneness.
		Cakes	Baking theory. Cake types, ingredients, preparatory techniques. Correct baking method, temperature and equipment. Recognizing correct doneness. Basic cake icing methods.
		Desert Preparation	Types of desserts; pudding, baking items, gelatins, fruit, ice cream. Ingredient selection for dessert type to recipe. Preparatory methods including baking, where applicable. Decorating techniques, use of correct mould or dessert dish. Applicable appropriate accompaniments.
10	Short Order Items	Menu Items	Menu. Appropriate ingredients. Preparatory methods and cooking techniques where applicable. Selection and operation of equipment. Determining cooking doneness for each item.
		Convenience Foods	Available forms and items. Manufacturer's specifications. Preparatory methods. Selection of correct equipment for cooking where applicable and cooking method. Recognizing correct degree of doneness required.
11	Non-Alcoholic Beverages	Tea and Coffee Making	Ingredients selection to customer's requirements and manufacturer's specifications. Operation and maintenance of beverage making equipment to manufacturer's specifications.
		Hot Drinks	Best method for making to customer's requirements. Operation and maintenance of equipment to manufacturer's specifications, where applicable.
		Cold Drinks	Making cold beverages to customer's requirements and manufacturer's specifications. Ingredient selection. Selection and operation of suitable equipment.
12	Menu Planning	Weighing and Measuring Food	Standard imperial and metric weights and measures units. Calculation of quantities using basic mathematics; addition, subtraction, multiplication and division, fractions and decimals. Selection of correct measuring equipment for quantity and accuracy, minimal wastage. Graduation of scales and measuring cups.
		Recipe Conversion	Reading recipes. Conversion of recipes to smaller or larger quantities. Conversion multiplicand.

ITEM	COLUMN 1	COLUMN 2	COLUMN 3
	Course	Subject	Instruction To Be Given
		Menu Writing (Including Dietetic)	Basic menu types. Four main types of diet; diabetic, restricted sodium, restricted fat, gastric. Acceptable cooking methods for therapeutic diets. Daily changes. Restricting menu to customer's requirements, available equipment. Variety to meet need, time of day. Varying texture and colour on plate items. Menu order of items. Marketing process; attractive language. Menu selection for time of year.
		Nutrition	Canada Food Guide; food groups for balanced diets. Balancing menus for nutritional value. Preserving food values by correct storage, preparation, cooking.
		Menu Terminology	Chemical change of food by heat, cold or storage. Understanding and meaning of glossary of culinary terms.
13	Table Service	Waiting on Tables	Basic theory. Menu items. Ingredients in each dish. Writing customer's requirements. Correct cutlery setting. Correct accompaniments for each dish. Serving food, customer satisfaction. Preparing bill. Clearing table. Opening and closing duties.
		Cashier Duties	Operating cash registers. Totalling customer's checks. Giving correct change. Maintaining sales records.
14	Sanitation	Basic Chemistry	Types of harmful chemical changes caused by bacteria. Types and characteristics of toxins, chemical poisons and micro-organisms. Controlling transmission of infectious diseases.
		Rodents and Insects	Methods of detecting presence. Conditions encouraging rodents and insects. Preventative measures through building construction and program prevention.
		Equipment Temperatures	Correct temperature of operation. Fahrenheit and Celsius unit charts. Cooking temperatures to destroy micro-organisms. Cold temperatures to preserve and store foods without spoilage.
		Equipment Maintenance	Basic components of major equipment. Construction materials. Necessary maintenance to ensure sanitation. Potential maintenance problems. Identification and reporting of minor breakdowns.
15	Cold Larder (Advanced)	Appetizers	Preparation theory. Basic types of hot and cold cocktails, canapes, hors d'oeuvres, accompanying sauces. Applicable ingredients and cooking process. Correct presentation. Appropriate accompaniments.
		Salad Dressings	Appropriate dressings, ingredients and methods of making standard salad dressings.

ITEM	COLUMN 1	COLUMN 2	COLUMN 3
	Course	Subject	Instruction To Be Given
		Salads	Identification of cooked, moulded, special salads. Applicable recipes and preparation methods. Necessary dressing or other accompaniment. Presentation techniques and appearance of different salads.
		Potential Waste Usage	Theory of complete utilization of products. Areas of potential waste; bones, fat, over production. Use for standard food preparation. Effects of waste on overall costs.
		Buffet	Theory of buffet arrangements. Decoration of buffet platters, designing centre pieces. Economical item arrangement in buffet set-ups.
		Butchery	Theory of handling and butchering meat carcasses. Safety. Use and maintenance of cutting tools and equipment. Anatomy of carcasses. Reducing carcasses to standard wholesale and retail cuts, menu requirements.
		Ice Carving	Theory. Designing ice carvings. Selection of chisels. Carving techniques.
16	Vegetables (Advanced)	Garnishes and Variations	Menu item. Correct garnish requirement and ingredients. Preparatory techniques. Cooking technique and recognition of doneness.
		Stuffed Preparations	Menu item. Preparation of vegetable. Ingredient selection. Preparatory techniques. Method of mixing and cooking ingredients where applicable. Correct vegetable and ingredient combination. Correct final presentation methods.
		Fritters and Croquettes	Ingredients. Preparatory techniques. Required portion size. Selection of correct equipment and cooking method. Recognition of correct amount of doneness.
		Fancy Potatoes	Menu requirement. Necessary ingredients. Selection of correct equipment. Necessary preparatory and cooking techniques. Recognition of correct amount of doneness.
17	Seafood (Advanced)	Seafood Selection	Theory of seafood selection, including crustaceans, molluscs and fish. Recognition of different types. Market forms of seafood. Grading. Menu applications. Preparation methods. Cooking or presentation methods.
18	Meat and Poultry	Game Birds	Game birds legally available for sale. Seasonal availability of fresh game. Game bird types, grades, menu applications. Preparatory methods for cooking.
		Stuffed Preparations	Selection of correct stuffing, dressing, farces, duxelles according to customer's requirements and recipe. Appropriate stuffing. Ingredients and preparation methods.

ITEM	COLUMN 1	COLUMN 2	COLUMN 3
	Course	Subject	Instruction To Be Given
		Specialty Dishes (Meat and Poultry)	Menu requirement. Reading recipe. Selection of correct ingredients. Necessary preparation techniques. Selection of correct equipment and cooking techniques. Recognition of correct doneness.
19	Soups and Sauces (Advanced)	Special and Cold Soups, Cold Sauces  Secondary Sauces	Menu item. Necessary ingredients. Preparatory techniques. Selection of correct equipment. Correct cooking techniques. Texture and correct degree of doneness. Correct presentation for service methods.  Menu item. Correct sauce and ingredients, equipment and tools for each item. Preparatory techniques and cooking where applicable. Correct service method.
20	Desserts	Dessert Sauces  Advanced Desserts	Menu item. Necessary ingredients. Preparatory techniques. Selection of correct equipment and cooking techniques. Correct texture. Correct presentation for service methods.  Menu item. Necessary ingredients. Preparatory techniques. Selection of correct cooking techniques and equipment. Correct texture. Correct presentation for service methods.
21	Stock Control Receiving and Issuing	Goods Inspection  Storage Consideration  Stock Rotation  Stock Records  Stock Turnover  Stock Security	Necessity to inspect goods. Reading purchase requisition. Following purchase specifications. Systematic regulation of incoming and outgoing goods. Checking required quality and quantity. Significance of signing supplier's invoice.  Storage types. Type required for each item. Correct temperature for storage areas, maintenance, minimum facilities. Correct placement of foods to avoid spoilage.  Entry date of each item of goods and storage life. Organization of storage area to use old stock first.  Recording; in-coming and out-going inventories for each item, current market prices, purchase source, destination of issues. Keeping stock cards up to date.  Knowledge of stock. Advising menu maker of non-moving items. Advising purchasing agent of stock requirements and movements. Stock adjustment to economical levels. Avoiding loss or spoilage.  Maintaining goods flow control. Eliminating unauthorized entry. Proper locking and surveillance facilities to eliminate pilferage.
22	Food Costing	Standard Yield and Portion Control	Purchasing food; after cooking yield and loss through shrinkage. Shrinkage and loss through other chemical change. Predetermined portion sizes to maintain required cost. Control and correction of excessive shrinkage. Institution of recipes and specifications. Waste elimination.



ITEM	COLUMN 1	COLUMN 2	COLUMN 3
	Course	Subject	Instruction To Be Given
23	Food Purchasing	<p>Food Selection</p> <p>Food Specifications</p> <p>Market Evaluation</p> <p>Ordering</p>	<p>Characteristics of food products used in kitchen. Selection of applicable classifications, grades and cuts of food. Detection of deteriorated or sub-standard food items.</p> <p>Calculating quantities from menu, storage, other kitchen requirements. Yield calculations. Setting standard food specifications. Storage life of food items under different conditions. Quantity to be purchased.</p> <p>Establishing market analysis for economical purchasing procedure. Feasibility of using alternative products.</p> <p>Establishing order placing procedure. Systemized handling of purchasing documents, delivery methods and cost calculation.</p>

O. Reg. 915/76, Sched. 1.

**Schedule 2****COOK****Work Experience Training**

ITEM	COLUMN 1	COLUMN 2	COLUMN 3
	Course	Subject	Work Experience Training
1	<p>Sanitation Safety and Equipment</p> <p>(As detailed in Schedule 1)</p>	General	<p>Familiarization with basic rules of personal hygiene. Cleaning and maintaining establishment, equipment, storage and waste disposal areas in accordance with applicable regulations and established standards. Detergent and pesticide use and limitations. Kitchen safety procedures. Safe working habits. Safe operation of machines. Sanitation Code requirements for general construction, plumbing, water supply, ice, sewage. Food waste and garbage disposal. Insect and rodent control. Good housekeeping and maintenance. Familiarization with contents, meaning and requirements of Ontario Regulation 972/75 made under <i>The Public Health Act</i>—Food Premises. Food poison prevention. Correct handling of food; internal distribution, storage, preparation. Co-ordination of labour and machinery for highest economical productivity. Operation and maintenance of dishwashers.</p>

ITEM	COLUMN 1	COLUMN 2	COLUMN 3
	Course	Subject	Work Experience Training
2	Cold Larder  (As detailed in Schedule 1)	General	Pre-cooking preparation of meat, seafood and poultry. Sandwich making. Preparing sandwich garnishes. Fruit preparation. Cheese selection, make ready and garnish cheese trays. Preparation of simple salads to recipe, correct garnish and dressing. Making basic dressings.
3	Vegetables  (As detailed in Schedule 1)	General	Preparation; washing, peeling, cutting, seeding. Cooking vegetables by; boiling, roasting, steam-cooking, grilling, saute-ing, deep-frying, baking, braising, pressure cooking, blanching and glazing.
4	Seafood  (As detailed in Schedule 1)	General	Preparation; cleaning, cutting to menu requirements and portion size. Filleting, breading, batter. Cooking fish and seafood by; baking, steaming, boiling, grilling, pan-frying, deep-frying, broiling, pressure cooking, glazing.
5	Poultry  (As detailed in Schedule 1)	General	Preparation; cleaning, making ready for cooking or further preparation. Standard cuts. Breading to menu requirements. Batter. Cooking poultry by; broiling, roasting, simmering, grilling, pan-frying (saute), deep-frying, braising, pressure cooking, blanching.
6	Meat and Offal  (As detailed in Schedule 1)	General	Broiling (open fire). Roasting. Grilling (solid cooking surface) and pan-frying. Barbeque. Boiling and preparing accompaniments. Carving to customer's request and menu specifications.
7	Soups and Sauces  (As detailed in Schedule 1)	General	Stirring, straining, skimming. Making stock for use or storage. Preparing basic sauces and au jus, thick and thin soups.
8	Farinaceous Products  (As detailed in Schedule 1)	General	Familiarization with "Pasta" products, cooking and preparing accompaniments. Making pancakes and accompaniments. Preparing and cooking fine and whole grain cereals. Preparing and cooking rice to menu requirements.
9	Elementary Baking  (As detailed in Schedule 1)	General	Mixing ingredients to recipe. Kneading dough. Shaping. Baking pies and tarts, rolls, cookies, cakes. Icing cakes. Dessert preparation; puddings, baking items, gelatins, fruit, ice cream. Use of correct mould or dish. Decorating. Preparing accompaniments.
10	Short Order Items  (As detailed in Schedule 1)	General	Preparation of short order items to menu. Preparation and cooking of convenience foods where applicable.
11	Non-Alcoholic Beverages  (As detailed in Schedule 1)	General	Tea and coffee making, preparing hot and cold drinks to customer's requirements and specifications.

ITEM	COLUMN 1	COLUMN 2	COLUMN 3
	Course	Subject	Work Experience Training
12	Menu Planning  (As detailed in Schedule 1)	General	Weighing and measuring food. Standard units. Calculation of quantities using basic mathematics. Selection of correct measuring equipment. Converting recipes to smaller or larger quantities. Menu writing (including Dietetic). Nutrition; use of Canada Food Guide. Balancing menus for nutritional value. Preserving food values by correct storage, preparation, cooking. Familiarization with menu terminology, glossary of culinary terms.
13	Table Service  (As detailed in Schedule 1)	General	Waiting on tables. Cashier duties.
14	Sanitation  (As detailed in Schedule 1)	General	Basic chemistry. Rodent and insect detection and prevention. Equipment operating temperatures. Equipment maintenance.
15	Cold Larder (Advanced)  (As detailed in Schedule 1)	General	Appetizers; preparation of hot and cold cocktails, canapes, hors d'oeuvres, accompanying sauces. Making standard salad dressings, cooked, moulded, special salads. Potential waste usage. Buffet arrangements platters, centre pieces. Ice carving. Handling and butchering meat carcasses.
16	Vegetables (Advanced)  (As detailed in Schedule 1)	General	Preparing garnishes and variations. Preparing stuffed preparations, fritters and croquettes, fancy potatoes.
17	Seafood (Advanced)  (As detailed in Schedule 1)	General	Seafood selection, including crustaceans, molluscs and fish.
18	Meat and Poultry  (As detailed in Schedule 1)	General	Familiarization with legal and seasonal availability of fresh game. Game bird types, grades, menu applications. Preparing for cooking. Preparing correct stuffing, dressing, farces, duxelles to customer's requirements and recipe. Preparing specialty dishes (meat and poultry).
19	Soups and Sauces (Advanced)  (As detailed in Schedule 1)	General	Preparing special and cold soups, cold sauces. Secondary sauces.
20	Desserts  (As detailed in Schedule 1)	General	Menu item. Preparation of dessert sauces and advanced desserts. Correct presentation for service.

ITEM	COLUMN 1	COLUMN 2	COLUMN 3
	Course	Subject	Work Experience Training
21	Stock Control Receiving and Issuing  (As detailed in Schedule 1)	General	Goods inspection. Storage considerations. Stock rotation. Stock records. Stock turnover. Stock security.
22	Food Costing  (As detailed in Schedule 1)	Standard Yield and Portion Control	Familiarization with yield and loss through shrinkage. Predetermined portion sizes. Institution of recipes and specifications. Waste elimination.
23	Food Purchasing  (As detailed in Schedule 1)	General	Food selection. Food specifications. Market evaluation. Ordering.

O. Reg. 915/76, Sched. 2.

(9386)

49

**THE CHILDREN'S INSTITUTIONS ACT**

**O. Reg. 916/76.**

General.

Made—November 10th, 1976.

Filed—November 17th, 1976.

**REGULATION TO AMEND  
REGULATION 88 OF  
REVISED REGULATIONS OF ONTARIO, 1970  
MADE UNDER  
THE CHILDREN'S INSTITUTIONS ACT**

- Item 19 of Schedule 2 to Regulation 88 of Revised Regulations of Ontario, 1970, as remade by section 2 of Ontario Regulation 253/76, is revoked. O. Reg. 916/76, s. 1.

(9387)

49

**THE PLANNING ACT**

**O. Reg. 917/76.**

Order made under Section 29a of  
The Planning Act.

Made—November 4th, 1976.

Filed—November 17th, 1976.

**REGULATION MADE UNDER  
THE PLANNING ACT**

**ORDER MADE UNDER SECTION 29a OF  
THE PLANNING ACT**

1. A contravention, before the 19th day of March, 1973, of section 29 of *The Planning Act* or a predecessor thereof or of a by-law passed under a predecessor of the said section or of an Order made under clause b of subsection 1 of section 27, as it existed on the 25th day of June, 1970, of *The Planning Act*, being chapter 296 of the Revised Statutes of Ontario, 1960, or a predecessor thereof does not have and shall be deemed never to have had the effect of preventing the conveyance or creation of any interest in the following parcel of land:

That parcel of land situate in the Township of Nichol in the County of Wellington and being composed of that part of Park Lots 4 and 6 according to a plan registered in the Land Registry Office for the Registry Division of Wellington (No. 61) as Number 181 described as the southeasterly 44 feet in even perpendicular width throughout from front to rear of the lands designated as Part 5 on a plan deposited in the said Land Registry Office as Number WGR-14. O. Reg. 917/76, s. 1.

JOHN R. RHODES  
*Minister of Housing*

Dated at Toronto, this 4th day of November, 1976.

(9399)

49

### THE PLANNING ACT

#### O. Reg. 918/76.

Restricted Areas—County of Kent,  
Township of Chatham.  
Made—November 16th, 1976.  
Filed—November 17th, 1976.

#### REGULATION TO AMEND ONTARIO REGULATION 10/73 MADE UNDER THE PLANNING ACT

1. Ontario Regulation 10/73 is amended by adding thereto the following section:

40. Notwithstanding any other provision of this Order, a television reception tower and equipment building accessory thereto may be erected and used on the land described in Schedule 35 provided the following requirements are met:

The gross floor area of the equipment building shall not exceed 200 square feet.

No opening shall be constructed in the equipment building below an elevation of 580.0 Canadian Geodetic Datum and fill for 6 feet around any building must be placed to a minimum grade of 580.0. O. Reg. 918/76, s. 1.

2. The said Regulation is further amended by adding thereto the following Schedule:

#### Schedule 35

That parcel of land situate in the Township of Chatham in the County of Kent, being composed of the southeasterly corner of Lot 15 in Concession III in the Township of Chatham Gore designated as Part 1 on a Plan deposited in the Land Registry Office for the Registry Division of Kent (No. 24) as Number 24R-1415. O. Reg. 918/76, s. 2.

G. M. FARROW  
*Executive Director,  
Plans Administration Division,  
Ministry of Housing*

Dated at Toronto, this 16th day of November, 1976.

(9400)

49

### THE PLANNING ACT

#### O. Reg. 919/76.

Restricted Areas—County of Simcoe,  
Township of Vespra.  
Made—November 12th, 1976.  
Filed—November 17th, 1976.

#### REGULATION TO AMEND ONTARIO REGULATION 62/73 MADE UNDER THE PLANNING ACT

1. Ontario Regulation 62/73 is amended by adding thereto the following section:

30. Notwithstanding the provision of subsection 1 of section 4, the land described in Schedule 18 may be used for the erection and use thereon of a display home and sales office and buildings and structures accessory thereto. O. Reg. 919/76, s. 1.

2. The said Regulation is further amended by adding thereto the following Schedule:

#### Schedule 18

That parcel of land situate in the Township of Vespra in the County of Simcoe, being composed of that part of Lot 17 in Concession IV more particularly described as follows:

Firstly:

Commencing at a point in the southerly limit of the said Lot 17 distant north 58°19' east 10 feet from the southwesterly angle of the said Lot;

Thence north 31° 40' 30" west along the easterly limit of that part of the King's Highway known as Nos. 26 and 27, as widened according to a Plan attached to an Instrument registered in the Land Registry Office for the Registry Division of Simcoe (No. 51) as Number 13256, a distance of 200 feet to the place of beginning;

Thence continuing north 31° 40' 30" west along the said easterly limit 100 feet;

Thence north 58° 19' east parallel to the southerly limit of the said Lot 408.7 feet;

Thence south 31° 40' 30" east parallel to the last-mentioned easterly limit 100 feet;

Thence south 58° 19' west parallel to the southerly limit of the said Lot 408.7 feet to the place of beginning.

Secondly:

Commencing at the southwesterly angle of the said Lot 17;

Thence north 58° 19' east 10 feet to a point;

Thence north 31° 40' 30" west 300 feet to the place of beginning;

Thence north 58° 19' east 408.7 feet to a point;

Thence north 31° 40' 30" west 300 feet to a point;

Thence south 58° 19' west 408.7 feet to a point;

Thence south 31° 40' 30" east 300 feet to the place of beginning. O. Reg. 919/76, s. 2.

G. M. FARROW  
Executive Director,  
Plans Administration Division,  
Ministry of Housing

Dated at Toronto, this 12th day of November, 1976.

(9401)

49

### THE PLANNING ACT

#### O. Reg. 920/76.

Restricted Areas—County of Haldimand (now The Regional Municipality of Haldimand-Norfolk), Township of Dunn (now Town of Dunnville).  
Made—November 16th, 1976.  
Filed—November 17th, 1976.

#### REGULATION TO AMEND ONTARIO REGULATION 280/73 MADE UNDER THE PLANNING ACT

1. Ontario Regulation 280/73 is amended by adding thereto the following section:

50. Notwithstanding any other provision of this Order, the land described in Schedule 47 may be used for the relocation and use thereon of a single-family cottage and building and structures accessory thereto provided the provisions of section 15 and the following requirements are met:

Minimum front yard	25 feet
Minimum side yards	10 feet
Minimum rear yard	25 feet
Minimum total floor area of dwelling	1,000 square feet
Maximum area of lot to be occupied by dwelling	15 per cent

Maximum height of dwelling two and one-half storeys

O. Reg. 920/76, s. 1.

2. The said Regulation is further amended by adding thereto the following Schedule:

#### Schedule 47

That parcel of land now in the Town of Dunnville in The Regional Municipality of Haldimand-Norfolk, formerly in the Township of Dunn in the County of Norfolk, being composed of that part of Lot 3 in Concession IV South of the Dunnville and Dover Road in the said Township more particularly described as follows:

Firstly:

Commencing at an iron stake planted in the intersection of the westerly limit of the said Lot 3 with the southerly limit of the Lake Shore Road as surveyed in 1925 by C. A. Grassie, Ontario Land Surveyor;

Thence south 63° 51' east 90.9 feet to a point;

Thence south 53° 04' east 199.75 feet to a point, which point is the point of beginning;

Thence continuing south 53° 04' east 50 feet to a point;

Thence south 36° 56' west 106.58 feet to a point;

Thence north 58° 29' west 50.21 feet to a point;

Thence north 36° 56' east 111.32 feet to the point of beginning.

Secondly:

That part of Lot 3 lying between the southwesterly limit of the firstly described parcel and the water's edge of Lake Erie and also lying between the southwesterly production of the northwesterly limit of the firstly described parcel and the southwesterly production of the southeasterly limit of the firstly described parcel. O. Reg. 920/76, s. 2.

G. M. FARROW  
Executive Director,  
Plans Administration Division,  
Ministry of Housing

Dated at Toronto, this 16th day of November, 1976.

(9402)

49

### THE PLANNING ACT

#### O. Reg. 921/76.

Restricted Areas—County of Haldimand (now The Regional Municipality of Haldimand-Norfolk), Township of Sherbrooke (now Town of Dunnville).

Made—November 16th, 1976.

Filed—November 17th, 1976.

### REGULATION TO AMEND ONTARIO REGULATION 283/73 MADE UNDER THE PLANNING ACT

1. Ontario Regulation 283/73 is amended by adding thereto the following section:

39. Notwithstanding any other provision of this Order, the land described in Schedule 13 may be used for the erection and use thereon of a storage building and structures accessory thereto provided the following requirements are met:

Maximum lot coverage	5 per cent
Minimum front yard	25 feet
Minimum rear yard	25 feet
Minimum side yards	25 feet

O. Reg. 921/76, s. 1.

2. The said Regulation is further amended by adding thereto the following Schedule:

#### Schedule 13

That parcel of land situate in the Town of Dunnville in The Regional Municipality of Haldimand-Norfolk, formerly in the Township of Sherbrooke in the County of Haldimand, being composed of that part of Lot 18 in Concession II more particularly described as follows:

Premising that the northeasterly limit of the Township of Sherbrooke has an astronomic bearing of north 55° 56' west as referred to the meridian through the southeasterly angle of Lot 1 in the Concession North of Forks Road in the former Township of Moulton and relating all bearings herein thereto;

Beginning at an iron bar planted at the intersection of the southerly limit of the road allowance between the former townships of Sherbrooke and Moulton as presently widened to 66 feet and the westerly limit of the said Lot, the said point being south 0° 42' east along the said westerly limit 16.07 feet from the northwesterly angle of the said Lot;

Thence south 55° 56' east along the said widened southerly limit 243.46 feet to an iron bar;

Thence south 0° 42' east parallel to the westerly limit of the said Lot 2,039.36 feet to an iron stake planted on the northerly limit of the road allowance between concessions I and II in the said Township as widened by a 10-foot strip of land;

Thence south 89° 21' 30" west along the northerly limit of the said road allowance as widened 200 feet to the westerly limit of the said Lot;

Thence north 0° 42' west along the said westerly limit 2,177.98 feet to the point of beginning. O. Reg. 921/76, s. 2.

G. M. FARROW  
*Executive Director,  
Plans Administration Division,  
Ministry of Housing*

Dated at Toronto, this 16th day of November, 1976.

(9403)

49

### THE PLANNING ACT

#### O. Reg. 922/76.

Restricted Areas—County of Haldimand (now The Regional Municipality of Haldimand-Norfolk), Township of Walpole (now City of Nanticoke).

Made—November 12th, 1976.

Filed—November 17th, 1976.

### REGULATION TO AMEND ONTARIO REGULATION 285/73 MADE UNDER THE PLANNING ACT

1. Ontario Regulation 285/73 is amended by adding thereto the following section:

34. Notwithstanding any other provision of this Order, the land described in Schedule 49 may be used for the erection and use thereon of a duplex dwelling and buildings and structures accessory thereto. O. Reg. 922/76, s. 1.

2. The said Regulation is further amended by adding thereto the following Schedule:

#### Schedule 49

That parcel of land situate in the City of Nanticoke in The Regional Municipality of Haldimand-Norfolk, formerly in the Township of Walpole in the County of Haldimand, being composed of that part of the north half of Lot 21 in Concession X more particularly described as follows:

Beginning at the northeasterly angle of the said Lot;

Thence north 75° east along the northerly limit of the said Lot 132 feet to a post;

Thence south 15° east 165 feet to a post;

Thence south 75° west 132 feet to the northwesterly limit of the said Lot;

Thence north 15° west along the said northwesterly limit 165 feet to the place of beginning. O. Reg. 922/76, s. 2.

G. M. FARROW  
*Executive Director,  
 Plans Administration Division,  
 Ministry of Housing*

Dated at Toronto, this 12th day of November, 1976.

(9404)

49

**THE PLANNING ACT**

**O. Reg. 923/76.**

Restricted Areas—County of Norfolk (now The Regional Municipality of Haldimand-Norfolk), Township of Charlotteville (now Township of Delhi).

Made—November 12th, 1976.

Filed—November 17th, 1976.

REGULATION TO AMEND  
 ONTARIO REGULATION 286/73  
 MADE UNDER  
 THE PLANNING ACT

1. Ontario Regulation 286/73 is amended by adding thereto the following section:

72. Notwithstanding any other provision of this Order, the land described in Schedule 91 may be used for the erection and use thereon of a single-family dwelling and buildings and structures accessory thereto, provided the following requirements are met:

Minimum front yard	25 feet
Minimum side yards	10 feet
Minimum rear yard	25 feet
Minimum ground floor area	1,000 square feet
Maximum height of dwelling	two and one-half storeys

O. Reg. 923/76, s. 1.

2. The said Regulation is further amended by adding thereto the following Schedule:

**Schedule 91**

That parcel of land now in the Township of Delhi in The Regional Municipality of Haldimand-Norfolk, formerly in the Township of Charlotteville in the County of Norfolk, being composed of the north half of Lot 22 in Concession VIII and that part of the north half of Lot 21 in Concession VIII more particularly described as follows:

Beginning at the northeasterly angle of the said Lot 21;

Thence south 60° west 276.87 feet along the northerly limit of the said Lot;

Thence south 30° east 2,001.78 feet to a point;

Thence north 60° east 276.87 feet to the easterly limit of the said Lot;

Thence north 30° west 2,001.78 feet to the place of beginning.

Excepting therefrom that part of the above-described parcel of land acquired for road widening according to a Plan registered in the Land Registry Office for the Registry Division of Norfolk (No. 37) as Number 570. O. Reg. 923/76, s. 2.

G. M. FARROW  
*Executive Director  
 Plans Administration Division,  
 Ministry of Housing*

Dated at Toronto, this 12th day of November, 1976.

(9405)

49

**THE PLANNING ACT**

**O. Reg. 924/76.**

Restricted Areas—County of Norfolk (now The Regional Municipality of Haldimand-Norfolk), Township of Townsend (now City of Nanticoke).

Made—November 16th, 1976.

Filed—November 17th, 1976.

REGULATION TO AMEND  
 ONTARIO REGULATION 290/73  
 MADE UNDER  
 THE PLANNING ACT

1. Ontario Regulation 290/73 is amended by adding thereto the following section:



53. Notwithstanding any other provision of this Order, the land described in Schedule 82 may be used for the erection and use thereon of a single-family dwelling and buildings and structures accessory thereto provided the requirements of section 8 and the following provisions are met:

Minimum front yard	50 feet
Minimum side yards	10 feet
Minimum rear yard	25 feet
Minimum total floor area of dwelling	1,200 square feet
Maximum percentage of lot area to be occupied by dwelling	5 per cent
Maximum height of dwelling	two and one-half storeys

O. Reg. 924/76, s. 1.

2. The said Regulation is further amended by adding thereto the following Schedule:

#### Schedule 82

That parcel of land now in the City of Nanticoke in The Regional Municipality of Haldimand-Norfolk, formerly in the Township of Townsend in the County of Norfolk, being composed of that part of Lot 13 in Concession VIII of the said former Township more particularly described as follows:

Beginning at a point in the northerly limit of the said Lot 13 distant 574.9 feet from the northwesterly angle of the said Lot;

Thence continuing along the said northerly limit of the said Lot 247 feet to a point;

Thence south 15° 42' 30" east 798.5 feet to a point;

Thence south 78° 20' 30" west 247.7 feet to a point;

Thence north 15° 42' 30" west 548 feet to a point;

Thence north 15° 33' 30" west 260.4 feet to the point of beginning. O. Reg. 924/76, s. 2.

G. M. FARROW  
Executive Director,  
Plans Administration Division,  
Ministry of Housing

Dated at Toronto, this 16th day of November, 1976.

## THE PLANNING ACT

### O. Reg. 925/76.

Restricted Areas—County of Frontenac,  
Township of Bedford,  
Made—November 12th, 1976.  
Filed—November 17th, 1976.

### REGULATION TO AMEND ONTARIO REGULATION 218/75 MADE UNDER THE PLANNING ACT

1. Ontario Regulation 218/75 is amended by adding thereto the following sections:

36. Notwithstanding any other provision of this Order, the land described in Schedule 35 may be used for the erection and use thereon of a seasonal residence and buildings and structures accessory thereto provided the following requirements are met:

Minimum distance between any building and the high-water mark of Buck Lake	100 feet
Minimum side yards	10 feet
Minimum rear yard	25 feet
Maximum lot coverage	30 per cent

O. Reg. 925/76, s. 1, *part*.

37. Notwithstanding any other provision of this Order, the land described in Schedules 36 and 37 may each be used for the erection and use thereon of a seasonal residence and buildings and structures accessory thereto provided the following requirements are met:

Minimum distance between any building and the high-water mark of Bob's Lake	100 feet
Minimum side yards	10 feet
Minimum rear yard	25 feet
Maximum lot coverage	30 per cent

O. Reg. 925/76, s. 1, *part*.

38. Notwithstanding any other provision of this Order, the land described in Schedule 38 may be used for the erection and use thereon of a seasonal residence and buildings and structures accessory thereto provided the following requirements are met:

Minimum distance between any building and the high-water mark of Bob's Lake	50 feet
Maximum floor area of main dwelling	1,000 square feet
Minimum side yards	10 feet
Minimum rear yard	25 feet
Maximum lot coverage	30 per cent

O. Reg. 925/76, s. 1. *part.*

2. The said Regulation is further amended by adding thereto the following Schedules:

**Schedule 35**

That parcel of land situate in the Township of Bedford in the County of Frontenac, being composed of that part of Lot 1 in Concession XIII designated as parts 5 and 6 on a Plan deposited in the Land Registry Office for the Registry Division of Frontenac (No. 13) as Number R-163. O. Reg. 925/76, s. 2, *part.*

**Schedule 36**

That parcel of land situate in the Township of Bedford in the County of Frontenac, being composed of that part of lots 23 and 24 in Concession III designated as Part 12 on a Plan deposited in the Land Registry Office for the Registry Division of Frontenac (No. 13) as Number RD-90. O. Reg. 925/76, s. 2, *part.*

**Schedule 37**

That parcel of land situate in the Township of Bedford in the County of Frontenac, being composed of that part of lots 23 and 24 in Concession III designated as Part 47 on a Plan deposited in the Land Registry Office for the Registry Division of Frontenac (No. 13) as Number RD-90. O. Reg. 925/76, s. 2, *part.*

**Schedule 38**

That parcel of land situate in the Township of Bedford in the County of Frontenac, being composed of that part of Lot 15 in Concession II more particularly described as follows:

Premising that all bearings herein are astronomic and are referred to the meridian through the south-easterly angle of the said Lot 15;

Beginning at an iron survey post distant on a bearing of north 44° 01' 40" west 886.4 feet from the intersection of the centre line of the road allowance between concessions II and III and the easterly production of the southerly limit of the said Lot 15;

Thence north 44° 48' west 34.33 feet to an iron survey post;

Thence north 47° 57' east 44.82 feet to an iron survey post;

Thence north 35° 36' 30" west 74.43 feet to an iron survey post;

Thence north 10° 19' 30" east 128.56 feet to an iron survey post;

Thence south 41° 30' east 56.89 feet to an iron survey post;

Thence south 19° 33' east 100.44 feet to an iron survey post;

Thence continuing south 19° 33' east 20 feet, more or less, to the high-water mark of Buck Bay;

Thence in a general southwesterly direction along the said high-water mark 100 feet, more or less, to a line drawn on a bearing of south 44° 48' east from the point of beginning;

Thence north 44° 48' west along the said line 7 feet to the point of beginning. O. Reg. 925/76, s. 2, *part.*

G. M. FARROW  
Executive Director,  
Plans Administration Division,  
Ministry of Housing

Dated at Toronto, this 12th day of November, 1976.

(9407)

49

**THE ENVIRONMENTAL PROTECTION ACT, 1971**

**O. Reg. 926/76.**

Transfers of Liquid Industrial Waste.  
Made—November 10th, 1976.  
Filed—November 18th, 1976.

**REGULATION MADE UNDER THE ENVIRONMENTAL PROTECTION ACT, 1971**

**TRANSFERS OF LIQUID INDUSTRIAL WASTE**

1.—(1) In this Regulation,

- (a) "hauler of waste" means a person who transports liquid industrial waste;
- (b) "liquid industrial waste" means liquid waste that is a product of,

- (i) an enterprise or activity involving industrial, manufacturing or commercial processes or operations,
- (ii) research or an experimental enterprise or activity, or
- (iii) an enterprise or activity to which subclause i would apply if the enterprise or activity were carried on for profit,

but does not include,

- (iv) waste that is a product of a sewage system subject to the provisions of Part VII of the Act or a sewage works subject to *The Ontario Water Resources Act* or waste that is removed from a holding tank to which regulations made under clause *a* or *b* of subsection 3 of section 94 of the Act apply,
- (v) waste discharged by its producer at the site where the waste is produced into municipal sanitary sewage works in accordance with applicable by-laws or into a sewage system, as defined in Part VII of the Act, that is being operated in accordance with the Act,
- (vi) waste disposed of at a waste disposal site as defined in Part V of the Act, operated by the producer of the waste and located on the site where the waste is produced, or
- (vii) waste that is wholly used or recycled.

(2) Liquid industrial waste is designated as a waste in addition to those wastes specified in clause *d* of section 28 of the Act. O. Reg. 926/76, s. 1.

2. Those facilities, equipment and operations of a producer of liquid industrial waste that are involved in the collection, handling or storage of liquid industrial waste are classified as a Class 1 waste management system. O. Reg. 926/76, s. 2.

3. Those facilities, equipment and operations of a hauler of waste that are involved in transporting liquid industrial waste are classified as a Class 2 waste management system. O. Reg. 926/76, s. 3.

4.—(1) No operator of a Class 1 waste management system shall permit liquid industrial waste to pass from his control except by transfer of the liquid industrial waste to a Class 2 waste management system for which a certificate of approval or a provisional certificate of approval has been issued.

(2) Where liquid industrial waste is transferred to a Class 2 waste management system from a Class 1 waste management system,

- (a) the operator of the Class 2 waste management system shall provide to the operator of the Class 1 waste management system a numbered form obtained from the Ministry for the purpose, upon which form he has recorded his name and address and the registration number of the vehicle used; and
- (b) the operator of the Class 1 waste management system shall obtain from the operator of the Class 2 waste management system the form referred to in clause *a* and shall,

(i) record on the form,

- a. the name and address of the producer of the liquid industrial waste,
- b. the description and amount of the liquid industrial waste being transferred, and
- c. the date, time and place of the transfer,

(ii) sign the form, and

- (iii) forward the completed form forthwith to the Ministry, retaining one copy thereof for a period of one year. O. Reg. 926/76, s. 4.

5.—(1) No operator of a Class 2 waste management system shall permit liquid industrial waste to pass from his control except by transfer of the liquid industrial waste,

- (a) to a waste management system or a waste disposal site for which a certificate of approval or a provisional certificate of approval has been issued; or
- (b) to a sewage works under *The Ontario Water Resources Act* for which an approval under that Act has been issued and with the approval of the owner of such sewage works.

(2) Where liquid industrial waste is transferred from a Class 2 waste management system,

- (a) the operator of the Class 2 waste management system shall,

(i) on a numbered form obtained from the Ministry for the purpose, record,

- a. his name and address,

- b. the registration number of the vehicle used,
  - c. a list of the numbers of all the forms provided pursuant to clause *a* of subsection 2 of section 4 in respect of the liquid industrial waste being transferred, and
  - d. if any of the liquid industrial waste being transferred was received from a Class 2 waste management system, a list of the numbers of all forms with which he was provided in respect of the receipt of the liquid industrial waste being transferred, and
- (ii) if the transfer is to a sewage works under *The Ontario Water Resources Act*,
- a. record on the same form,
    - 1. the location of the sewage works,
    - 2. the description and amount of the liquid industrial waste being transferred, and
    - 3. the date, time and place of the transfer, and
  - b. sign the form and forward the completed form forthwith to the Ministry, retaining one copy thereof for a period of one year, or
- (iii) if the transfer is to a waste management system or waste disposal site, provide the operator thereof with the form prepared as prescribed in subclause *i* of clause *a*; and
- (b) the operator of a waste management system or waste disposal site to which the liquid industrial waste is transferred shall obtain the form prepared as prescribed in subclause *i* of clause *a* and shall,
- (i) record on the form,
    - a. the location and the name of the operator of the waste management system or waste disposal site,
    - b. the number of the certificate of approval or provisional certificate of approval for

the waste management system or waste disposal site,

- c. the description and amount of the liquid industrial waste being transferred,
- d. the date, time and place of the transfer of the liquid industrial waste, and
- e. the date and method of disposal, the method of treatment or processing, or the destination of the liquid industrial waste, whichever is applicable,

(ii) sign the form, and

(iii) forward the completed form forthwith to the Ministry, retaining one copy thereof for a period of one year. O. Reg. 926/76, s. 5.

6.—(1) A Class 1 waste management system is exempt from section 31 of the Act in respect of the collection, handling and temporary storage of liquid industrial waste at the site where it is produced.

(2) The exemption in subsection 1 does not apply where the liquid industrial waste is a product of a waste management system or waste disposal site. O. Reg. 926/76, s. 6.

7. This Regulation comes into force on the 1st day of April, 1977. O. Reg. 926/76, s. 7.

(9408)

49

## THE PUBLIC TRANSPORTATION AND HIGHWAY IMPROVEMENT ACT

### O. Reg. 927/76.

Designations—Miscellaneous,  
Southern Ontario.

Made—November 10th, 1976.

Filed—November 18th, 1976.

## REGULATION TO AMEND REGULATION 394 OF REVISED REGULATIONS OF ONTARIO, 1970 MADE UNDER THE PUBLIC TRANSPORTATION AND HIGHWAY IMPROVEMENT ACT

- 1. Schedule 117 to Regulation 394 of Revised Regulations of Ontario, 1970, as remade by section 3 of Ontario Regulation 406/71, and amended by section 1 of Ontario Regulation 537/73, is further amended by adding at the end thereof:

"except those portions of the above-mentioned highway closed by Order in Council OC-2060/76, dated the 21st day of July, 1976 and shown as PARTS 1 and 2 on Ministry of Transportation and Communications Plan P-5074-101."

2. The said Regulation is amended by adding thereto the following Schedules:

#### Schedule 165

In the Township of Woolwich and in the City of Cambridge, in the former Township of Waterloo, in The Regional Municipality of Waterloo being,

- (a) part of lots 8 to 13, both inclusive, in Concession 2;
- (b) part of Lot 13 in Concession 3;
- (c) part of Lot 1 in Beasley's Middle Block;
- (d) part of lots 128, 90, 91 and 92 in German Company Tract;
- (e) part of lots 3, 4 and 5 in Registered Plan Number 908 for the Town of Hespeler;
- (f) part of lots 1, 2, 3, 4 and 5 in Registered Plan Number 909 for the Town of Hespeler;
- (g) part of lots 69, 70, 71 and 72 in Registered Plan Number 832 for the Town of Hespeler; and
- (h) part of Block A in Registered Plan Number 1351 for the City of Cambridge,

and being those portions of the highway shown as PARTS 1 and 2 on Ministry of Transportation and Communications Plan P-4120, filed with the Record

Services Office of the Ministry of Transportation and Communications, at Toronto, on the 5th day of October, 1976.

4.25 miles, more or less.

O. Reg. 927/76, s. 2, *part.*

#### Schedule 166

In the Township of Guelph in the County of Wellington being,

- (a) part of lots 2 and 3 in each of concessions 1, 2, 3, 4 and 5 Division B;
- (b) part of lots A, B, F, G and H in Concession 2 Division E; and
- (c) part of the road allowance between,
  - (i) the townships of Guelph and Woolwich,
  - (ii) concessions 4 and 5 Division B,
  - (iii) concessions 2 and 3 Division B,
  - (iv) Divisions B and E (Whitelaw Road),
  - (v) lots B and F in Concession 2 Division E (Waterloo Road), and
  - (vi) lots F and G in Concession 2 Division E,

and being that portion of the highway shown as PART 1 on Ministry of Transportation and Communications Plan P-4119, filed with the Record Services Office of the Ministry of Transportation and Communications, at Toronto, on the 5th day of October, 1976.

3.70 miles, more or less.

O. Reg. 927/76, s. 2, *part.*

(9409)

49



# Publications Under The Regulations Act

December 11th, 1976

## THE DENTISTRY ACT

O. Reg. 928/76.

Dental Hygienists.

Made—October 29th, 1976.

Approved—November 17th, 1976.

Filed—November 22nd, 1976.

### REGULATION TO AMEND REGULATION 163 OF REVISED REGULATIONS OF ONTARIO, 1970 MADE UNDER THE DENTISTRY ACT

1. Section 3 of Regulation 163 of Revised Regulations of Ontario, 1970, as amended by section 1 of Ontario Regulation 445/72, is revoked.
2. Section 7 of the said Regulation is revoked and the following substituted therefor:
  7. The registrar-secretary shall register an applicant who,
    - (a) completes an application for registration in Form 1;
    - (b) holds the standing required for admission to an Ontario University or College of Applied Arts and Technology offering a course in dental hygiene;
    - (c) has completed the course of study referred to in section 8;
    - (d) has passed the examinations referred to in section 9; and
    - (e) pays to the treasurer of the College an initial registration fee of \$25. O. Reg. 928/76, s. 2.
3. Section 8 of the said Regulation is revoked and the following substituted therefor:
  8. The course of study for dental hygienists shall consist of a course in dental hygiene conducted by the Faculty of Dentistry of an Ontario University, a course in dental hygiene conducted by an Ontario College of Applied Arts and Technology, or such other course or courses in dental hygiene as may be approved by the Council as being equivalent. O. Reg. 928/76, s. 3.

4. Subsection 1 of section 10 of the said Regulation is revoked and the following substituted therefor:
  - (1) Every registered dental hygienist shall pay annually to the treasurer of the College a renewal fee of \$50 on or before the 1st day of January in each year. O. Reg. 928/76, s. 4.

COUNCIL OF THE ROYAL COLLEGE OF  
DENTAL SURGEONS OF ONTARIO:

R. PAUL McCUTCHEON  
*President*

KENNETH POWNALL  
*Secretary*

Dated at Toronto, this 29th day of October, 1976.

(9419)

50

## THE PUBLIC LANDS ACT

O. Reg. 929/76.

Restricted Areas—Districts of Kenora  
and Thunder Bay.

Made—November 18th, 1976.

Filed—November 22nd, 1976.

### ORDER MADE UNDER THE PUBLIC LANDS ACT

#### RESTRICTED AREAS—DISTRICTS OF KENORA AND THUNDER BAY

1. The areas in territory without municipal organization, more particularly described in Schedule A hereto, and being composed of parts of the territorial districts of Kenora and Thunder Bay are designated as a restricted area. O. Reg. 929/76, s. 1.
2. Ontario Regulation 360/73 is revoked. O. Reg. 929/76, s. 2.

#### Schedule A

All and Singular that certain parcel or tract of land situate, lying and being in the territorial districts of Kenora and Thunder Bay and being composed of the Geographic Township of McCullagh in the Territorial District of Kenora and

the geographic townships of Benner, Bertrand, Boucher, Bulmer, Chevrier, Conant, Fletcher, Furlong, Heathcote, Jutten, Manion, McGillis, McCubbin, McLaurin, Poisson, Savant and Smye in the Territorial District of Thunder Bay, all in the Province of Ontario, and which said parcel or tract of land may be more particularly described as follows:

Beginning at the northeasterly corner of the Geographic Township of McCullagh; thence westerly along the northerly boundary of that Geographic Township to longitude  $90^{\circ} 00'$ ; thence northerly along longitude  $90^{\circ} 00'$  to the 11th base line; thence westerly along the 11th base line to the meridian line surveyed by Dobie, Ontario Land Surveyor, in 1919, the said meridian line being the line between the territorial districts of Kenora and Thunder Bay; thence southerly along that meridian line to the 6th base line; thence easterly along that base line to longitude  $90^{\circ} 00'$ ; thence northerly along longitude  $90^{\circ} 00'$  to the southerly boundary of the Geographic Township of McCullagh; thence easterly along that southerly boundary to the southeasterly corner thereof; thence northerly along the easterly boundary of the Geographic Township of McCullagh to the place of beginning.

Saving and Excepting therefrom Osnaburgh I.R. 63A and Osnaburgh I.R. 63B.

Also Saving and Excepting therefrom:

All the area lying and being within the Territorial District of Kenora, Patricia Portion, being more particularly described as follows:

Commencing at the northwest corner of the Geographic Township of Ponsford;

Thence easterly along the northerly boundary of the Geographic Township of Ponsford to the northeasterly corner of the said Geographic Township, being also the northwesterly corner of the Geographic Township of Connell;

Thence easterly along the northerly boundary of the said Geographic Township of Connell to the northeasterly corner thereof;

Thence southerly along the easterly boundary of the said Geographic Township to the southeast corner thereof;

Thence westerly along the southerly boundary of the said Geographic Township to the southwest corner thereof;

Thence due south astronomically along the southerly prolongation of the easterly boundary of the Geographic Township of Ponsford a distance of three miles and 15 chains to a point;

Thence due west astronomically a distance of four miles 40 chains, more or less, to the southerly prolongation of the westerly boundary of the Geographic Township of Ponsford;

Thence northerly along the last-mentioned prolongation a distance of three miles and 15 chains, more or less, to the southwesterly corner of the Geographic Township of Ponsford;

Thence due west astronomically, being also the westerly prolongation of the southerly boundary of the Geographic Township of Ponsford a distance of six miles to a point;

Thence due north astronomically on a line parallel to the westerly boundary of the Geographic Township of Ponsford a distance of six miles, more or less, to the westerly prolongation of the northerly boundary of the Geographic Township of Ponsford;

Thence easterly along the last-mentioned prolongation a distance of six miles, more or less, to the point of commencement. O. Reg. 929/76, Sched. A.

LEO BERNIER  
*Minister of Natural Resources*

Dated the 18th day of November, 1976.

(9420)

50



**THE CHILDREN'S MENTAL HEALTH CENTRES ACT**

**O. Reg. 930/76.**

Application of Act.

Made—November 17th, 1976.

Filed—November 23rd, 1976.

---

**REGULATION TO AMEND ONTARIO REGULATION 32/71  
MADE UNDER  
THE CHILDREN'S MENTAL HEALTH CENTRES ACT**

1. Section 1 of Ontario Regulation 32/71, as remade by section 1 of Ontario Regulation 389/76 and amended by Ontario Regulations 484/76, 580/76, 581/76, 726/76, 727/76, 835/76, 892/76, 893/76 and 894/76, is further amended by adding thereto the following item:

35a. Oshawa  
1521 Simcoe Street North

Durham House

(9421)

50

**THE MENTAL HEALTH ACT**

**O. Reg. 931/76.**

Application of Act.

Made—November 17th, 1976.

Filed—November 23rd, 1976.

---

**REGULATION TO AMEND  
REGULATION 576 OF  
REVISED REGULATIONS OF ONTARIO, 1970  
MADE UNDER  
THE MENTAL HEALTH ACT**

1. Schedule 4 to section 1 of Regulation 576 of Revised Regulations of Ontario, 1970, as remade by section 2 of Ontario Regulation 900/76, is amended by adding thereto the following item:

27a. Oshawa

Durham House

(9422)

50

THE CHILDREN'S MENTAL HEALTH CENTRES ACT

O. Reg. 932/76. Application of Act. Made—November 17th, 1976. Filed—November 23rd, 1976.

REGULATION TO AMEND ONTARIO REGULATION 32/71 MADE UNDER THE CHILDREN'S MENTAL HEALTH CENTRES ACT

1. Items 47 and 60 of section 1 of Ontario Regulation 32/71, as remade by section 1 of Ontario Regulation 389/76, are revoked and the following substituted therefor:

- 26. Mississauga West End Creche Child & Family Clinic
47. Scarborough West End Creche Child & Family Clinic
60. Toronto West End Creche Child & Family Clinic
(9423) 50

THE MENTAL HEALTH ACT

O. Reg. 933/76. Application of Act. Made—November 17th, 1976. Filed—November 23rd, 1976.

REGULATION TO AMEND REGULATION 576 OF REVISED REGULATIONS OF ONTARIO, 1970 MADE UNDER THE MENTAL HEALTH ACT

1. Items 11, 20 and 30 of Schedule 3 to section 1 of Regulation 576 of Revised Regulations of Ontario, 1970, as remade by section 1 of Ontario Regulation 900/76, are revoked and the following substituted therefor:

- 11. Mississauga West End Creche Child & Family Clinic
20. Scarborough West End Creche Child & Family Clinic
30. Toronto West End Creche Child & Family Clinic

(9424)

50

THE PUBLIC HOSPITALS ACT

O. Reg. 934/76. Hospital Management. Made—November 9th, 1976. Approved—November 17th, 1976. Filed—November 23rd, 1976.

REGULATION TO AMEND REGULATION 729 OF REVISED REGULATIONS OF ONTARIO, 1970 MADE UNDER THE PUBLIC HOSPITALS ACT

1. Regulation 729 of Revised Regulations of Ontario, 1970 is amended by adding thereto the following section:

- 3a. The board shall,
(a) develop an accident prevention policy;
(b) ensure the establishment of procedures designed to encourage,
(i) a safe work environment,
(ii) safe work practices, and
(iii) the prevention of accidents to patients, employees, professional staff and visitors;

(c) provide for the appointment of an accident prevention committee, the composition of which shall include a representative from each of the following groups,

(i) the administrative staff,

(ii) the medical staff,

(iii) the nursing staff, and

(iv) employees to whom *The Labour Relations Act* applies; and

(d) ensure that the accident prevention committee,

(i) meets at least once every three months,

(ii) reports to the board on the deliberations of each committee meeting, and

(iii) makes recommendations to the board concerning implementation of the accident prevention policy.  
O. Reg. 934/76, s. 1.

F. S. MILLER  
*Minister of Health*

Dated at Toronto, this 9th day of November, 1976.

(9425) 50

### THE HIGHWAY TRAFFIC ACT

#### O. Reg. 935/76.

Dump Vehicle Inspection.

Made—November 17th, 1976.

Filed—November 24th, 1976.

### REGULATION TO AMEND ONTARIO REGULATION 544/76 MADE UNDER THE HIGHWAY TRAFFIC ACT

1. Section 5 of Ontario Regulation 544/76 is revoked and the following substituted therefor:

5.—(1) A sticker is valid until the date shown on the back thereof.

(2) Notwithstanding subsection 1, a sticker which bears the date December 31st, 1976 on the back thereof shall be deemed to be valid until the 31st day of May, 1977. O. Reg. 935/76, s. 1.

(9438) 50

### THE PLANNING ACT

#### O. Reg. 936/76.

Restricted Areas—County of Norfolk (now The Regional Municipality of Haldimand-Norfolk), Township of Charlotteville (now Township of Delhi).

Made—November 18th, 1976.

Filed—November 24th, 1976.

### REGULATION TO AMEND ONTARIO REGULATION 286/73 MADE UNDER THE PLANNING ACT

1. Ontario Regulation 286/73 is amended by adding thereto the following sections:

73. Notwithstanding any other provision of this Order, the lands described in Schedules 92, 93 and 94 may each be used for the erection and use thereon of a single-family cottage and buildings and structures accessory thereto, provided the provisions of section 15 and the following requirements are met:

Minimum front yard 24 feet

Minimum side yards 10 feet

Minimum rear yard 25 feet

O. Reg. 936/76, s. 1, *part.*

74. Notwithstanding any other provision of this Order, the land described in Schedule 95 may be used for the erection and use thereon of a boat-house, provided the following requirements are met:

Minimum front yard 10 feet

Minimum side yards 4 feet

Maximum height of  
boathouse 15 feet

Maximum lot coverage  
for boathouse 5 per cent

O. Reg. 936/76, s. 1, *part.*

75. Notwithstanding any other provision of this Order, the land described in Schedule 96 may be used for the erection and use thereon of a sun porch. O. Reg. 936/76, s. 1, *part.*

76. Notwithstanding any other provision of this Order, the land described in Schedule 97 may be used for the erection and use thereon of a garage provided the requirements of section 15 are met. O. Reg. 936/76, s. 1, *part.*

77. Notwithstanding any other provision of this Order, the land described in Schedule 98 may be used for the erection and use thereon of a single-family dwelling and buildings and structures accessory thereto, provide the following requirements are met:

Minimum front yard	25 feet
Minimum side yards	10 feet
Minimum rear yard	25 feet
Minimum ground floor area for dwelling	1,000 square feet
Maximum height of dwelling	two and one-half storeys

O. Reg. 936/76, s. 1, *part.*

2. The said Regulation is further amended by adding thereto the following Schedules:

#### Schedule 92

That parcel of land situate in the Township of Delhi in The Regional Municipality of Haldimand-Norfolk, formerly in the Township of Charlotteville in the County of Norfolk, being composed of Lot 7 according to a Plan registered in the Land Registry Office for the Registry Division of Norfolk (No. 37) as Number 374. O. Reg. 936/76, s. 2, *part.*

#### Schedule 93

That parcel of land situate in the Township of Delhi in The Regional Municipality of Haldimand-Norfolk, formerly in the Township of Charlotteville in the County of Norfolk, being composed of Lot 6 according to a Plan registered in the Land Registry Office for the Registry Division of Norfolk (No. 37) as Number 287. O. Reg. 936/76, s. 2, *part.*

#### Schedule 94

That parcel of land situate in the Township of Delhi in The Regional Municipality of Haldimand-Norfolk, formerly in the Township of Charlotteville in the County of Norfolk, being composed of Lot 13 according to a Plan registered in the Land Registry Office for the Registry Division of Norfolk (No. 37) as Number 546. O. Reg. 936/76, s. 2, *part.*

#### Schedule 95

That parcel of land situate in the Township of Delhi in The Regional Municipality of Haldimand-Norfolk, formerly in the Township of Charlotteville in the County of Norfolk, being composed of that part of Lot 10 in front of Concession A, more particularly described as follows:

Beginning at a place distant 20 feet on a course of south 82° 56' 05" west from the northwesterly angle of Lot 95 in the Turkey Point Ordinance Reserve according to a Plan registered in the Land Registry Office for the Registry Division of Norfolk (No. 37) as Number 133;

Thence south 82° 56' 05" west 36 feet to a point;

Thence south 7° 03' 05" east 40 feet to a point;

Thence north 82° 56' 05" east 36 feet to a point;

Thence north 7° 03' 05" west 40 feet to the place of beginning. O. Reg. 936/76, s. 2, *part.*

#### Schedule 96

That parcel of land situate in the Township of Delhi in The Regional Municipality of Haldimand-Norfolk, formerly in the Township of Charlotteville in the County of Norfolk, being composed of Lot 37 according to a Plan registered in the Land Registry Office for the Registry Division of Norfolk (No. 37) as Number 128. O. Reg. 936/76, s. 2, *part.*

#### Schedule 97

That parcel of land situate in the Township of Delhi in The Regional Municipality of Haldimand-Norfolk, formerly in the Township of Charlotteville in the County of Norfolk, being composed of the south halves of lots 80 and 81 in the Turkey Point Ordinance Reserve as shown on a Plan registered in the Land Registry Office for the Registry Division of Norfolk (No. 37) as Number 133. O. Reg. 936/76, s. 2, *part.*

#### Schedule 98

That parcel of land situate in the Township of Delhi in The Regional Municipality of Haldimand-Norfolk, formerly in the Township of Charlotteville in the County of Norfolk, being composed of that part of Lot 12 in Concession VIII and part of the road allowance between lots 12 and 13 in the said Concession more particularly described as follows:

Beginning at the southeasterly angle of the said Lot 12;

Thence south 60° 23' west along the southerly limit of the said Lot 135.2 feet, more or less, to the easterly limit of a Plan registered in the Land Registry Office for the Registry Division of Norfolk (No. 37) as Number 747;

Thence north 30° 43' west along the said easterly limit 166.2 feet;

Thence along the said easterly limit on a curve having a radius of 3,769.72 feet an arc distance of 155.50 feet, the chord equivalent being 155.30

feet measured on a course of north 29° 32' 10" west, to an iron bar planted;

Thence north 60° 23' east 163.73 feet, more or less, to the centre line of the said road allowance;

Thence south 30° 43' east along the said centre line 321.2 feet;

Thence south 60° 23' west 31.69 feet to the place of beginning. O. Reg. 936/76, s. 2, *part*.

G. M. FARROW  
*Executive Director,  
Plans Administration Division,  
Ministry of Housing*

Dated at Toronto, this 18th day of November, 1976.

(9439) 50

### THE PLANNING ACT

#### O. Reg. 937/76.

Restricted Areas—Part of the District of Algoma.

Made—November 25th, 1976.

Filed—November 25th, 1976.

### REGULATION TO AMEND ONTARIO REGULATION 997/74 MADE UNDER THE PLANNING ACT

1. Section 7 of Ontario Regulation 997/74, as made by section 1 of Ontario Regulation 837/75, is revoked and the following substituted therefor:

7. Notwithstanding the provision of section 4, the land described in Schedule 2 may be used for the erection and use thereon of an eleven-unit dormitory with a maximum total floor area of 5,000 square feet and for the erection and use thereon of one two-storey apartment building with a maximum total floor area of 12,000 square feet. O. Reg. 937/76, s. 1.

G. M. FARROW  
*Executive Director,  
Plans Administration Division,  
Ministry of Housing*

Dated at Toronto, this 25th day of November, 1976.

(9440) 50

### THE PLANNING ACT

#### O. Reg. 938/76.

Order made under Section 29a of The Planning Act.

Made—November 23rd, 1976.

Filed—November 25th, 1976.

### REGULATION MADE UNDER THE PLANNING ACT

#### ORDER MADE UNDER SECTION 29a OF THE PLANNING ACT

1. A contravention, before the 19th day of March, 1973, of section 29 of *The Planning Act* or a predecessor thereof or of a by-law passed under a predecessor of the said section or of an Order made under clause *b* of subsection 1 of section 27, as it existed on the 25th day of June, 1970, of *The Planning Act*, being chapter 296 of the Revised Statutes of Ontario, 1960, or a predecessor thereof does not have and shall be deemed never to have had the effect of preventing the conveyance or creation of any interest in the following parcel of land:

That parcel of land situate in the Town of Powassan in the District of Parry Sound, formerly in the Township of South Himsworth, being that part of Lot 15 in Concession XIII designated as Parts 2 and 3 on a Plan deposited in the Land Registry Office for the Land Titles Division of Parry Sound (No. 42) as Number 42R-2587. O. Reg. 938/76, s. 1.

JOHN R. RHODES  
*Minister of Housing*

Dated at Toronto, this 23rd day of November, 1976.

(9441) 50

### THE PLANNING ACT

#### O. Reg. 939/76.

Order made under Section 29a of The Planning Act.

Made—November 22nd, 1976.

Filed—November 25th, 1976.

### REGULATION MADE UNDER THE PLANNING ACT

#### ORDER MADE UNDER SECTION 29a OF THE PLANNING ACT

1. A contravention, before the 19th day of March, 1973, of section 29 of *The Planning Act* or a predecessor thereof or of a by-law passed

under a predecessor of the said section or of an Order made under clause *b* of subsection 1 of section 27, as it existed on the 25th day of June, 1970, of *The Planning Act*, being chapter 296 of the Revised Statutes of Ontario, 1960, or a predecessor thereof does not have and shall be deemed never to have had the effect of preventing the conveyance or creation of any interest in the following parcel of land:

That parcel of land situate in the Township of Proudfoot in the District of Parry Sound and being that part of Broken Lot 12 in Concession VIII designated as Part 13 on a Plan deposited in the Land Registry Office for the Land Titles Division of Parry Sound (No. 42) as PSR-1527.

Excepting therefrom an allowance of 66 feet in perpendicular width for a road along the shore of Loon Lake as reserved in the original patent from the Crown. O. Reg. 939/76, s. 1.

JOHN R. RHODES  
*Minister of Housing*

Dated at Toronto, this 22nd day of November, 1976.

(9442)

50

### THE PLANNING ACT

#### O. Reg. 940/76.

Order made under Section 29a of  
The Planning Act.

Made—November 23rd, 1976.

Filed—November 25th, 1976.

### REGULATION MADE UNDER THE PLANNING ACT

#### ORDER MADE UNDER SECTION 29a OF THE PLANNING ACT

1. A contravention, before the 19th day of March, 1973, of section 29 of *The Planning Act* or a predecessor thereof or of a by-law passed under a predecessor of the said section or of an Order made under clause *b* of subsection 1 of section 27, as it existed on the 25th day of June, 1970, of *The Planning Act*, being chapter 296 of the Revised Statutes of Ontario, 1960, or a predecessor thereof does not have and shall be deemed never to have had the effect of preventing the conveyance or creation of any interest in the following parcels of land:

Those parcels of land situate in the former Township of Reach, now in Ward I of the Township of Scugog in The Regional Municipality of Durham, composed of part of Lot 1 in Concession VIII more particularly described as follows:

Firstly: That parcel of land designated as Part 5 on a Plan deposited in the Land Registry Office for the Registry Division of Durham (No. 40) as Number RD 367.

Secondly: That parcel of land designated as Part 6 on the said Plan RD 367.

Thirdly: That parcel of land designated as Part 7 on the said Plan RD 367.

Fourthly: That parcel of land designated as Part 8 on the said Plan RD 367.

Fifthly: That parcel of land designated as Part 2 on a Plan deposited in the Land Registry Office for the Registry Division of Durham (No. 40) as Number 40R-513.

Sixthly: That parcel of land designated as Part 3 on the said Plan 40R-513.

Seventhly: That parcel of land designated as Part 4 on the said Plan 40R-513.

Eighthly: That parcel of land designated as Part 5 on the said Plan 40R-513.

Ninthly: That parcel of land designated as Part 6 on the said Plan 40R-513.

Tenthly: That parcel of land designated as Part 7 on the said Plan 40R-513.  
O. Reg. 940/76, s. 1.

JOHN R. RHODES  
*Minister of Housing*

Dated at Toronto, this 23rd day of November, 1976.

(9443)

50

### THE PLANNING ACT

#### O. Reg. 941/76.

Order made under Section 29a of  
The Planning Act.

Made—November 22nd, 1976.

Filed—November 25th, 1976.

REGULATION MADE UNDER  
THE PLANNING ACT

ORDER MADE UNDER SECTION 29a OF  
THE PLANNING ACT

1. A contravention, before the 19th day of March, 1973, of section 29 of *The Planning Act* or a predecessor thereof or of a by-law passed under a predecessor of the said section or of an Order made under clause *b* of subsection 1 of section 27, as it existed on the 25th day of June, 1970, of *The Planning Act*, being chapter 296 of the Revised Statutes of Ontario, 1960, or a predecessor thereof does not have and shall be deemed never to have had the effect of preventing the conveyance or creation of any interest in the following parcel of land:

That parcel of land situate in the Town of Wasaga Beach in the County of Simcoe, formerly in the Township of Flos, composed of part of Lot 27 in Concession VIII designated as Part 4 on a plan deposited in the Land Registry Office for the Registry Division of Simcoe (No. 51) as Number R-919. O. Reg. 941/76, s. 1.

JOHN R. RHODES  
*Minister of Housing*

Dated at Toronto, this 22nd day of November, 1976.

(9444)

50

THE HIGHWAY TRAFFIC ACT

O. Reg. 942/76.

Construction Zones.

Made—November 25th, 1976.

Filed—November 26th, 1976.

REGULATION TO AMEND  
REGULATION 411 OF  
REVISED REGULATIONS OF ONTARIO, 1970  
MADE UNDER  
THE HIGHWAY TRAFFIC ACT

1. Schedule 1 to Regulation 411 of Revised Regulations of Ontario, 1970 is amended by adding thereto the following paragraph:

56. That part of the King's Highway known as No. 2 in the Township of Augusta in the United Counties of Leeds and Grenville beginning at a point situate at its intersection with the line between lots 22 and 23 in Concession 1 and a point situate at its intersection with the westerly limits of the Town of Prescott. (Contract No. 76-100) (D-8).

2. Schedule 25 to the said Regulation is amended by adding thereto the following paragraph:

3. That part of the King's Highway known as No. 403 in the City of Burlington in The Regional Municipality of Halton beginning at a point situate at its intersection with the King's Highway known as No. 6 to a point situate at its intersection with the Queen Elizabeth Way. (W.P. 58-76-01) (D-4).

3. Schedule 59 to the said Regulation is amended by adding thereto the following paragraph:

13. That part of the King's Highway known as No. 62 in the County of Hastings beginning at a point situate at its intersection with the line between concessions 7 and 8 in the Township of Limerick and a point situate at its intersection with the line between lots 27 and 28 in Concession 3 east of Hastings Road in the Township of Dunganon. (W.P. 103-63-02) (D-10).

4. Schedule 63 to the said Regulation is amended by adding thereto the following paragraph:

10. That part of the King's Highway known as No. 71 in the Improvement District of Sioux Narrows in the District of Kenora beginning at a point situate 3 miles measured southerly from the structure over the Sioux Narrows and a point situate 7 miles measured northerly therealong. (W.P. 67-66-00) (D-20).

5. Schedule 95 to the said Regulation is amended by adding thereto the following paragraph:

6. That part of the King's Highway known as No. 620 in the Township of Wollaston in the County of Hastings beginning at a point situate at its intersection with the line between lots 16 and 17 in concessions 8 and 9 and a point situate at its intersection with the line between lots 12 and 13 in Concession 9. (W.P. 213-66-00) (D-10).

J. W. SNOW  
*Minister of Transportation  
and Communications*

Dated at Toronto, this 25th day of November, 1976.

(9446)

50

**THE ONTARIO NEW HOME  
WARRANTIES PLAN ACT, 1976**

**O. Reg. 943/76.**

Administration of the Plan.

Made—November 16th, 1976.

Filed—November 26th, 1976.

BY-LAW NO. R-1

A BY-LAW MADE UNDER  
THE ONTARIO NEW HOME WARRANTIES  
PLAN ACT, 1976

ADMINISTRATION OF THE PLAN

PART I

INTERPRETATION

1. In this by-law,

- (a) "certificate of completion and possession" means the certificate required by subsection 3 of section 13 of the Act;
- (b) "common elements" of any condominium project has the meaning ascribed by *The Condominium Act*;
- (c) "condominium corporation" means, in respect of any condominium project, the corporation incorporated under *The Condominium Act*;
- (d) "condominium project" means the lands and interests appurtenant thereto that are described or proposed to be described in any description required by *The Condominium Act* and which include or are proposed to include units to be used as homes;
- (e) "construction contract" means an agreement between a builder and an owner of land which provides for the construction of a home on the land;
- (f) "contracted home" means a home constructed pursuant to a construction contract;
- (g) "date of possession" means the date on which the home is completed for possession by an owner as specified in the applicable certificate of completion and possession;
- (h) "date of registration" means the date on which the declaration and description required by *The Condominium Act* are registered in the proper land registry office in respect of a condominium project;

(i) "deposit receipt" means a receipt executed by the vendor and the Corporation, confirming to the purchaser the benefits of the Plan in respect of the purchase agreement;

(j) "deposits" means, in respect of any home, all moneys received before the date of possession by or on behalf of the vendor from a purchaser on account of the purchase price payable under a purchase agreement and in the case of a condominium unit, deposits includes moneys received by or on behalf of the vendor after the date of possession and prior to the date of registration but does not include moneys,

(i) paid under the purchase agreement as rent or as an occupancy charge, or

(ii) credited under the purchase agreement against the purchase price pursuant to subsection 6 of section 24a of *The Condominium Act*;

(k) "insurers" means the insurers for the time being under any contract or contracts of insurance establishing the guarantee fund;

(l) "interest" means the interest at the rate or rates prescribed under *The Condominium Act* required to be paid by the vendor on deposits;

(m) "major structural defect" means, for the purposes of clause b of subsection 1 of section 13 of the Act, any defect in workmanship or materials,

(i) that results in failure of the load-bearing portion of any building or materially and adversely affects its load-bearing function, or

(ii) that materially and adversely affects the use of such building for the purpose for which it was intended,

including significant damage due to soil movement, major cracks in basement walls, collapse or serious distortion of joints or roof structure and chemical failure of materials, but excluding flood damage, dampness not arising from failure of a load-bearing portion of the building, damage to drains or services, damage to finishes and damage arising from acts of God, acts of the owners and their tenants, licensees and invitees, acts of civil and military authorities, acts of war, riot, insurrection or civil commotion and malicious damage;



- (n) "performance guarantee" means, in respect of a construction contract, the performance guarantee executed by the Corporation, confirming the benefits of the Plan to the owner in the event of the builder's failure to construct a contracted home under the contract;
- (o) "principal" of any corporate applicant or registrant means a person who beneficially owns, directly or indirectly, more than 10 per cent of its outstanding voting shares;
- (p) "purchase agreement" means an agreement between a vendor and any person providing for the purchase by such person of a home;
- (q) "purchaser" means a person who enters into a purchase agreement with a vendor for the purchase of a home and includes an assignee of the purchaser's interest in a purchase agreement;
- (r) "soil movement" means subsidence, expansion or lateral movement of the soil not caused by flood, earthquake, act of God or any other cause beyond the reasonable control of the builder;
- (s) "warranty certificate" means, in respect of any home or the common elements of any condominium project, the warranty certificate to be issued by the Corporation to the owner or condominium corporation, confirming the warranties provided for in section 13 of the Act. O. Reg. 943/76, s. 1.

## PART II

### THE PLAN

#### Delivery of Documents

2. In connection with the sale or construction of a home, such of the following documents as are applicable shall be delivered under the Plan:

- (a) at the time of execution by the vendor and purchaser of a purchase agreement, the vendor shall deliver to the purchaser a deposit receipt;
- (b) in the case of any contracted home, forthwith after receipt by the Corporation of notice of execution of any construction contract, the Corporation shall deliver to the owner a performance guarantee;
- (c) on the date of possession, the vendor shall deliver to the owner a certificate of completion and possession;

(d) in the case of any condominium project, on or promptly following the date of registration, the vendor shall deliver to the condominium corporation a certificate of completion and possession for the common elements;

(e) forthwith after receipt by the Corporation of a copy of a certificate of completion and possession signed by a vendor or builder, the Corporation shall deliver to the owner a warranty certificate. O. Reg. 943/76, s. 2.

#### Certificates of Completion and Possession

3.—(1) When, pursuant to a purchase agreement or construction contract, a home is completed for possession by the owner, the vendor or builder shall complete and execute the form of certificate of completion and possession required by the Corporation setting forth the date of possession and the name of the builder (if other than the vendor), identifying any surface defects in workmanship and materials accepted by the owner and listing any unfinished work.

(2) In the case of any condominium project, the vendor shall similarly complete and execute the form of certificate of completion and possession required by the Corporation for the common elements, setting forth the date of registration, identifying any surface defects in workmanship and materials in respect of the common elements accepted by the condominium corporation and listing any unfinished work required in connection with the common elements. O. Reg. 943/76, s. 3.

#### Claims

4.—(1) Each person with a claim under the Plan shall give written notice of the claim to the Corporation.

(2) Forthwith upon receipt by the Corporation of such notice, the Corporation shall furnish the claimant with such forms as it or the insurers may reasonably require for the purpose of establishing and verifying the claimant's loss.

(3) If the Corporation fails to furnish such forms, the claimant is entitled to make his claim by giving written notice to the Corporation setting forth in reasonable detail information relating to the claim.

(4) Promptly after receipt by the Corporation of all information reasonably required to be furnished to it in respect of the claim and after determination of any disputes between the claimant and the vendor as to the liability of the vendor, the Corporation shall serve notice of its decision under section 14 of the Act. O. Reg. 943/76, s. 4.

### Conciliation of Disputes

5.—(1) An owner who requires conciliation of a dispute between the owner and a vendor shall make request therefor to the Corporation and shall pay to the Corporation the conciliation fee set forth in Schedule A.

(2) The Corporation shall receive representations from the vendor and the owner within the time prescribed by the Corporation.

(3) Within fourteen days of the commencement of the conciliation proceedings, the Corporation shall provide the vendor and the owner with a decision in writing setting forth such remedial work, if any, as may be required to settle the dispute.

(4) If the Corporation determines that the remedial work will require time to complete, the Corporation shall continue to conduct such inspections of the home as the Corporation considers necessary until the work has been completed.

(5) If the award of the Corporation is in favour of the owner or if the Corporation rules that the request for conciliation was justified in any event, the conciliation fee paid by the owner shall be refunded by the Corporation. O. Reg. 943/76, s. 5.

### Limits of Liability

6.—(1) A purchaser who does not become an owner and who has a claim under clause *a* of subsection 1 of section 14 of the Act in respect of a purchase agreement is entitled to be paid out of the guarantee fund, for all damages against the vendor for financial loss, an amount equal to all deposits owing by the vendor to the purchaser under such purchase agreement to a maximum limit of \$20,000.

(2) In the case of a home that is a condominium unit, the maximum limit under subsection 1 is increased by the amount of any interest owing on the amount to be paid out of the guarantee fund under subsection 1.

(3) An owner who has a claim under clause *a* of subsection 1 of section 14 of the Act in respect of a construction contract is entitled to be paid out of the guarantee fund, for all damages against the builder for financial loss, an amount equal to all damages in respect of the home to a maximum aggregate limit of \$20,000.

(4) An owner who has a claim under clause *a* of subsection 1 of section 14 of the Act in respect of work unfinished at the date of possession and not subsequently finished or who has a claim under clause *b* or *c* of subsection 1 of section 14 of the Act is entitled to be paid out of the guarantee fund, for all damages suffered by the owner, the cost of completing the work or the amount of the damage to the home to a maximum aggregate limit of \$20,000.

(5) A condominium corporation which has a claim under clause *a* of subsection 1 of section 14 of the Act in respect of work unfinished at the date of registration and not subsequently finished or who has a claim under clause *b* or *c* of subsection 1 of section 14 of the Act is entitled to be paid out of the guarantee fund, for all damages suffered by the condominium corporation, the cost of completing the work or the amount of the damage to the common elements to a maximum aggregate limit equal to the lesser of,

(i) \$1,000,000, or

(ii) \$20,000 multiplied by the number of condominium units in the condominium project.

(6) Liability under subsection 4 is limited to damage to the home only and liability under subsection 5 is limited to damage to the common elements only and there is no liability for any other damage, direct or indirect.

(7) The limits under subsections 4 and 5 apply to all claims arising in respect of the home or the common elements, respectively, and are reduced by the amount of any payments previously made under subsections 4 and 5 less any amount recovered by the Corporation or the insurers from any person, other than the insurers, by way of indemnity or subrogation. O. Reg. 943/76, s. 6.

### Guarantee Fund

7.—(1) The Corporation shall establish and maintain a guarantee fund with a licensed insurer or insurers acceptable to the board of directors under a contract or contracts approved by the board from time to time.

(2) Under such a contract, the insurers shall agree to indemnify the Corporation for those sums which the Corporation is obligated to pay by reason of settlement of any dispute, judgment, action or claim arising under the Plan during the term of the contract.

(3) Notwithstanding subsections 1 and 2, the Corporation may establish and administer an uninsured fund as part of the guarantee fund and out of which it may pay claims made under the Plan. O. Reg. 943/76, s. 7.

### Enrolment of Homes in the Plan

8.—(1) Forthwith upon the issue of a building permit authorizing the construction of a home other than a condominium dwelling unit, the builder shall enrol the home in the Plan by submitting to the Registrar a completed enrolment form as provided by the Corporation together with the enrolment fee set forth in Schedule A.

(2) Not less than thirty days prior to commencement of construction of a condominium project, the builder shall submit to the Registrar a completed preliminary enrolment form as provided by the Corporation together with the preliminary enrolment fee set forth in Schedule A.

(3) Prior to the commencement of the marketing by the vendor of any units included in a condominium project, the builder shall enrol each unit of the condominium project in the Plan by submitting to the Corporation a completed enrolment form as provided by the Corporation together with the balance of the enrolment fee set forth in Schedule A.

(4) Subject to the provisions of subsection 5, where a builder has enrolled in the Plan a home, construction of which has not been commenced or which has been commenced but which is not fit for habitation, and where the home is acquired from the builder by a vendor, by way of conveyance, foreclosure or otherwise, it shall be re-enrolled in the Plan by submitting to the Corporation a completed enrolment fee set forth in Schedule A.

(5) If a home referred to in subsection 4 vests in a trustee-in-bankruptcy, it shall be re-enrolled only if it was or is subject to a purchase agreement and if the Corporation has paid or is liable to make a payment to the purchaser pursuant to clause a of subsection 1 of section 14 of the Act. O. Reg. 943/76, s. 8.

### PART III

#### REGISTRATION

##### Application for Registration

9.—(1) Each applicant desiring registration under the Plan shall complete, execute and deliver to the Registrar such form or forms of application as the Registrar may require from time to time.

(2) The application shall set forth the full name and address of the applicant, the type of his business organization, the names and addresses of all officers, directors and principals of corporate applicants and of all partners and members of applicants who are partnerships and other unincorporated associations, a brief history of the applicant's business experience, customer references, particulars of bonding arrangements, an estimate of the number and type of homes expected to be built by the applicant during the twelve months following the date of application, inventories of homes and such other information as the Registrar may reasonably require.

(3) The applicant shall furnish to the Registrar:

1. An agreement between the applicant and the Corporation providing for the respective rights and obligations of the parties as to

the enrolment of homes under the Plan, the performance of work by builders, the sale of homes by vendors and such other matters as the Corporation may reasonably require, such agreement to be in such form as may be required by the Corporation and to be fully completed and executed by the applicant in duplicate.

2. A letter from a bank chartered under the *Bank Act* (Canada) or from a corporation registered under *The Loan and Trust Corporations Act*, as to the financial position of the applicant.

3. Financial statements of the applicant and such other information relating to his financial affairs as the Registrar may require.

4. Where the applicant is not a builder, evidence satisfactory to the Registrar that the applicant has a continuing agreement or agreements with at least one registrant who is a builder whereby such registrant agrees to perform the work required to meet the warranty obligations of the applicant under the Plan.

5. Such additional documentation related to the application as the Registrar may reasonably require.

(4) With each application for registration under the Plan, the applicant shall pay to the Corporation the prescribed registration fee set forth in Schedule A. O. Reg. 943/76, s. 9.

##### Renewal of Registration

10.—(1) Every registration and renewal thereof expires one year after the date as of which it is granted to the registrant.

(2) Every registrant shall apply for renewal of registration not less than sixty days nor more than ninety days before the date on which his registration expires, giving full particulars of any change in the facts set forth in the most recent application for registration or renewal of registration on record.

(3) Every applicant for renewal of registration shall complete, execute and deliver to the Registrar such form or forms of application and such other documentation as the Registrar may provide from time to time.

(4) With each application for renewal of registration under the Plan, the applicant shall pay to the Corporation the prescribed renewal fee set forth in Schedule A. O. Reg. 943/76, s. 10.

## PART IV

## VENDORS AND BUILDERS BONDS

## Form of Bond

11. With any registration, the Corporation shall be entitled to accept the bond of any insurer licensed under *The Insurance Act* to offer surety insurance if,

- (a) the bond may be cancelled only on the expiry of the current registration of the registrant named therein and then only on not less than two months prior written notice to each of the Registrar and the registrant; and
- (b) the liability of the issuer under the bond shall continue in respect of all homes and condominium projects enrolled in the Plan by the registrant prior to the date of cancellation until the registrant shall have fulfilled his obligations under the Plan in respect of such homes and condominium projects. O. Reg. 943/76, s. 11.

## Forfeiture and Proceeds

12.—(1) Where the registrant named in a bond fails to make any payment or perform any obligation under the Plan, the Registrar may declare the bond forfeited and thereupon the amount thereof becomes due and owing by the issuer thereof as a debt to the Corporation.

(2) Where the Corporation becomes a creditor of the issuer of a bond pursuant to subsection 1, the Corporation may take such proceedings as it considers necessary to recover the debt.

(3) The Corporation shall use the proceeds of any bond forfeited under subsection 1 to satisfy the obligations of the registrant to the Corporation under the Plan.

(4) If at the expiry of the liability as provided in the bond, there shall be any proceeds remaining, the Corporation shall pay such proceeds to the issuer of the bond. O. Reg. 943/76, s. 12.

## PART V

## TRANSITIONAL PROVISIONS

## Special Definitions

13. For the purposes of this Part,

- (a) "effective date" means the date on which sections 6 and 11 to 17 of the Act come into force;

(b) "Program" means the warranty program instituted by the Corporation on the 1st day of May, 1976 and in force on the effective date;

(c) "unregistered condominium project" means a condominium project which, on the effective date, includes unsold homes and in respect of which the date of registration has not yet occurred;

(d) "unsold home" means a home owned by a vendor and in respect of which, on the effective date, a building permit has been issued but a purchase agreement is not in force. O. Reg. 943/76, s. 13.

## Discontinuance of Program

14.—(1) On the effective date, the Program is discontinued and replaced by the Plan but all deposit receipts and warranty certificates issued under the Program remain in full force and effect.

(2) Every builder or vendor registered in the Program shall, unless his registration is sooner revoked, be deemed to be registered in the Plan until the expiry date of his registration under the Program provided that he and his principals shall execute and deliver to the Registrar such confirmatory agreements, guarantees and other instruments as the Registrar may require.

(3) All unsold homes which are enrolled in the Program on the effective date and in respect of which deposit receipts are not in force on said date are enrolled in the Plan without the payment of an enrolment fee and the owners of such homes shall have the benefit of the Plan in place of the Program.

(4) All unregistered condominium projects enrolled in the Program on the effective date are enrolled in the Plan and the common elements thereof have the benefits of the Plan in place of the Program. O. Reg. 943/76, s. 14.

## Enrolment of Unsold Homes

15.—(1) All unsold homes, whether fully or partially constructed, shall be enrolled in the Plan on or prior to the effective date notwithstanding that building permits have already been issued therefor.

(2) Any vendor may, at his option, apply to the Registrar pursuant to the provisions of section 8 for enrolment in the Plan of any home in respect of which a purchase agreement is in force at the effective date. O. Reg. 943/76, s. 15.

## Enrolment of Unregistered Condominium Projects

16.—(1) The common elements of all unregistered condominium projects shall be enrolled in the Plan on or prior to the effective date.

(2) Any vendor may, at his option, apply to the Registrar pursuant to the provisions of section 8 for enrolment in the Plan of the common elements of any condominium project that includes unsold homes and the date of registration for which has occurred prior to the effective date.

(3) The enrolment fee payable by a vendor in respect of enrolments made pursuant to subsection 1 or 2 of this section shall be calculated in accordance with Schedule A on the basis of all sold and unsold dwelling units in the condominium project and shall be paid in full with the vendor's application therefor. O. Reg. 943/76, s. 16.

**Schedule A**

Fee

Registration Fee

1. The fee for registration is..... \$350

Renewal of Registration Fee

2. The fee for renewal of registration is.... 50

Enrolment and Re-enrolment Fee

3.—(1) For homes other than condominium units and other than custom homes, the enrolment fee per home is..... 85

(2) For contracted homes, the enrolment fee per home is..... 100

(3) For homes that are condominium units, the enrolment fee per unit is. 85

This fee is payable as to \$25 as a preliminary enrolment fee at the time of the preliminary enrolment of the unit and the balance of \$60 on the final enrolment thereof.

(4) The re-enrolment fee per home is.. 50

Conciliation Fee

4. The fee for conciliation of a dispute with a vendor is..... 50

PASSED by the directors on November 16, 1976.

ERNEST W. ASSALY  
*President*

RUSSEL W. HOWALD  
*Secretary*

Confirmed by the members in accordance with the provisions of *The Corporations Act* on November 16, 1976.

RUSSEL W. HOWALD  
*Secretary*

O. Reg. 943/76, Sched. A.

(9447)

50

**THE PLANNING ACT**

O. Reg. 944/76.

Zoning Order—County of Simcoe,  
Township of Nottawasaga.  
Made—November 25th, 1976.  
Filed—November 26th, 1976.

**REGULATION TO AMEND  
REGULATION 675 OF  
REVISED REGULATIONS OF ONTARIO, 1970  
MADE UNDER  
THE PLANNING ACT**

1. Regulation 675 of Revised Regulations of Ontario, 1970 is amended by adding thereto the following sections:

72. Notwithstanding any other provision of this Order, the existing buildings and structures on the land described in Schedule 198 may be used for retail sale and servicing of building and furnace components, and the said land may be used for the erection and use thereon of buildings and structures accessory thereto, provided the requirements of section 29 are met. O. Reg. 944/76, s. 1, *part.*

73. Notwithstanding any other provision of this Order, the lands described in Schedules 199, 200, 201, 202 and 203 may each be used for the erection and use thereon of a single-family detached dwelling and buildings and structures accessory thereto, provided the following requirements are met:

- Minimum front yard 25 feet
  - Minimum side yards 10 feet on one side and 4 feet on the other side
  - Minimum rear yard 25 feet
  - Maximum lot coverage 20 per cent
  - Maximum height two and one-half storeys
- O. Reg. 944/76, s. 1, *part.*

2. The said Regulation is further amended by adding thereto the following Schedules:

#### Schedule 198

That parcel of land situate in the Township of Nottawasaga in the County of Simcoe, designated as lots 28 and 29 according to a Plan registered in the Land Registry Office for the Registry Division of Simcoe (No. 51) as Number 1118. O. Reg. 944/76, s. 2, *part*.

#### Schedule 199

That parcel of land situate in the Township of Nottawasaga in the County of Simcoe, being composed of that part of Lot 33 in Concession VIII more particularly described as follows:

Premising that the bearings herein are astronomic and are derived from the Ministry of Transportation and Communications Plan registered in the Land Registry Office for the Registry Division of Simcoe (No. 51) as Number P-2574-4;

Commencing at an iron survey bar distant 9.08 feet southerly along the easterly limit of the said Lot 33 on a course of south 9° 05' 30" east from the northeasterly angle of the said Lot;

Thence south 73° 31' 45" west along the southerly limit of the road allowance between the said Lot 33 and Lot 34 in Concession VIII, as widened, 1,767.97 feet to the northeasterly angle of the land designated as Part 1 on a Plan deposited in the said Land Registry Office as Number R-583, which is the place of beginning;

Thence continuing south 73° 31' 45" west along the said southerly limit 90 feet to an iron survey bar;

Thence south 16° 28' 15" east 168 feet to an iron survey bar;

Thence north 73° 31' 45" east 90 feet to the south-westerly angle of the said Part 1;

Thence north 16° 28' 15" west along the westerly limit of the said Part 1 a distance of 168 feet to the place of beginning. O. Reg. 944/76, s. 2, *part*.

#### Schedule 200

That parcel of land situate in the Township of Nottawasaga in the County of Simcoe, designated as Part 1 on a Plan deposited in the Land Registry Office for the Registry Division of Simcoe (No. 51) as Number 51R-6061. O. Reg. 944/76, s. 2, *part*.

#### Schedule 201

That parcel of land situate in the Township of Nottawasaga in the County of Simcoe, being composed of Lots 95 and 96 as shown on a Plan

registered in the Land Registry Office for the Registry Division of Simcoe (No. 51) as Number 43. O. Reg. 944/76, s. 2, *part*.

#### Schedule 202

That parcel of land situate in the Township of Nottawasaga in the County of Simcoe, being composed of that part of Lot 28 in Concession III designated as Part 1 on a Plan deposited in the Land Registry Office for the Registry Division of Simcoe (No. 51) as Number 51R-5931. O. Reg. 944/76, s. 2, *part*.

#### Schedule 203

That parcel of land situate in the Township of Nottawasaga in the County of Simcoe, being composed of that part of Lot 24 in Concession VIII more particularly described as follows:

Beginning at the intersection of the limit between the east and west halves of the said Lot 24 and the southerly limit of that part of the King's Highway known as No. 91;

Thence south 9° 46' 50" east 356.13 feet to a point;

Thence south 73° 05' 10" west 822.70 feet to a point;

Thence north 10° 51' 10" west 365.38 feet, more or less, to the southerly limit of the said part of the King's Highway;

Thence north 73° 46' 30" east along the said southerly limit 160.32 feet;

Thence south 9° 27' east 20.14 feet to a point;

Thence north 73° 46' 30" east 265.18 feet to a point;

Thence north 62° 28' east 101.98 feet to a point;

Thence north 73° 46' 30" east 305.29 feet to the place of beginning. O. Reg. 944/76, s. 2, *part*.

G. M. FARROW  
Executive Director,  
Plans Administration Division,  
Ministry of Housing

Dated at Toronto, this 25th day of November, 1976.

(9448)

50

### THE PLANNING ACT

O. Reg. 945/76.

Restricted Areas—County of Kent,

Township of Chatham.

Made—November 25th, 1976.

Filed—November 26th, 1976.

REGULATION TO AMEND  
ONTARIO REGULATION 10/73  
MADE UNDER  
THE PLANNING ACT

1. Ontario Regulation 10/73 is amended by adding thereto the following section:

41. Notwithstanding any other provision of this Order, a building containing a farm implement sales and service establishment and buildings and structures accessory thereto may be erected and used on the land described in Schedule 36, provided the following requirement is met:

Maximum gross floor  
area of all buildings  
and structures 25,000 square feet

O. Reg. 945/76, s. 1.

2. The said Regulation is further amended by adding thereto the following Schedule:

**Schedule 36**

That parcel of land situate in the Township of Chatham in the County of Kent, being composed of the southerly portion of Lot 6 in Concession II more particularly described as follows:

Premising that the northeasterly limit of the said Lot 6 extending across the herein described parcel has a bearing of north 43° 20' 30" west and relating all bearings herein thereto;

Beginning at a place in the northeasterly limit of the said Lot, the said place being distant north 43° 20' 30" west along the said northeasterly limit, 787.61 feet from the easterly angle of the said Lot;

Thence south 46° 43' 50" west 552.75 feet to a point, the said point being distant northwesterly parallel with the northeasterly limit, 785.11 feet from the southeasterly limit of the said Lot;

Thence north 43° 20' 30" west parallel with the northeasterly limit of the said Lot 630 feet, more or less, to the centre line of the Charteris Municipal Drain;

Thence northeasterly along the said centre line 555 feet, more or less, to a point in the northeasterly limit of the said Lot;

Thence south 43° 20' 30" east along the said northeasterly limit 581 feet to the place of beginning.  
O. Reg. 945/76, s. 2.

G. M. FARROW  
*Executive Director,*  
*Plans Administration Division,*  
*Ministry of Housing*

Dated at Toronto, this 25th day of November, 1976.

(9449)

50

**THE PLANNING ACT**

**O. Reg. 946/76.**

Restricted Areas—County of Oxford,  
Township of Blandford (now Town-  
ship of Blandford-Blenheim).  
Made—November 24th, 1976.  
Filed—November 26th, 1976.

REGULATION TO AMEND  
ONTARIO REGULATION 33/73  
MADE UNDER  
THE PLANNING ACT

1. Ontario Regulation 33/73 is amended by adding thereto the following section:

9. Notwithstanding any other provision of this Order, a storage building may be erected on the land described in Schedule 3 as an extension of the existing farm implement sales establishment provided that the total floor area of the establishment does not exceed 7,200 square feet. O. Reg. 946/76, s. 1.

2. The said Regulation is further amended by adding thereto the following Schedule:

**Schedule 3**

That parcel of land situate in the Township of Blandford in the County of Oxford, being composed of that part of Lot 13 in Concession II more particularly described as follows:

Bearings contained herein are astronomic and are referred to a Plan deposited in the Land Registry Office for the Registry Division of Oxford (No. 41) as Number OX-R-29;

Beginning at a standard iron bar planted in the westerly limit of County Road Number 4 distant 17 feet measured south 75° 51' 30" west from a point in the easterly limit of the said Lot distant 297 feet measured north 14° 48' 30" west along the said easterly limit from the southeasterly angle of the said Lot;

Thence north 14° 48' 30" west along the said westerly limit 747.22 feet to a found standard iron bar;

Thence south 75° 51' 30" west 583 feet to a point;

Thence south 14° 48' 30" east 747.22 feet to an iron bar planted;

Thence north 75° 51' 30" east 583 feet to the place of beginning. O. Reg. 946/76, s. 2.

G. M. FARROW  
Executive Director,  
Plans Administration Division,  
Ministry of Housing

Dated at Toronto, this 24th day of November, 1976.

(9450)

50



# Publications Under The Regulations Act

December 18th, 1976

## THE PLANNING ACT

### O. Reg. 947/76.

Restricted Areas—Part of the Corporation of the City of Timmins.

Made—November 26th, 1976.

Filed—November 30th, 1976.

### REGULATION TO AMEND ONTARIO REGULATION 597/72 MADE UNDER THE PLANNING ACT

1. Section 12 of Ontario Regulation 597/72, as remade by section 4 of Ontario Regulation 646/73, is revoked and the following substituted therefor:

12.—(1) Subject to subsection 2, the requirements for single-family dwellings and single-family cottages, and extensions to, or enlargements of, single-family dwellings or cottages existing on the date this Order comes into force and uses, buildings and structures accessory thereto, are established as follows:

Minimum lot area	15,000 square feet
Maximum lot coverage	30 per cent
Maximum height	not to exceed 30 feet
Minimum rear yard on lots not abutting water	25 feet
Minimum rear yard on lots abutting water	75 feet
Minimum front yard	25 feet
Minimum side yards	10 feet on one side and 5 feet on the other side

(2) With the exception of a guest house, accessory buildings and structures on a lot abutting water may be erected up to the boundary of the lot so abutting. O. Reg. 947/76, s. 1.

G. M. FARROW  
*Executive Director,  
Plans Administration Division,  
Ministry of Housing*

Dated at Toronto, this 26th day of November, 1976.

(9480)

## THE PLANNING ACT

### O. Reg. 948/76.

Restricted Areas—All Lands within the Township of Front of Leeds and Lansdowne in the County of Leeds and Grenville.

Made—November 25th, 1976.

Filed—November 30th, 1976.

### REGULATION TO AMEND ONTARIO REGULATION 309/74 MADE UNDER THE PLANNING ACT

1. Ontario Regulation 309/74 is amended by adding thereto the following section:

7. Notwithstanding any other provision of this Order, the land described in Schedule 2 may be used for the erection and use thereon of a 60-unit motel and buildings and structures accessory thereto, provided the following requirements are met:

Maximum gross floor area of motel and accessory buildings	21,000 square feet
Minimum front yard	50 feet
Minimum side yards	10 feet

O. Reg. 948/76, s. 1.

2. The said Regulation is further amended by adding thereto the following Schedule:

#### Schedule 2

That parcel of land now in the Township of Front of Leeds and Lansdowne in the United Counties of Leeds and Grenville, being composed of that part of Lot 17 in Concession I more particularly described as follows:

Beginning at a place on the southerly limit of the Thousand Islands Parkway distant easterly thereon 188 feet from the easterly limit of the Town of Gananoque;

Thence south 89° 17' 43" west along the said southerly limit 188 feet to the said easterly limit;

Thence southerly along the said easterly limit 600 feet to a point;

Thence north 89° 17' 43" east 214 feet to a point;

Thence northerly parallel to the said easterly limit 519 feet, more or less, to the southerly limit of Days Road;

Thence northwesterly and northerly following the southwesterly and westerly limit of Days Road to the place of beginning. O. Reg. 948/76, s. 2.

G. M. FARROW  
Executive Director,  
Plans Administration Division,  
Ministry of Housing

Dated at Toronto, this 25th day of November, 1976.

(9481) 51

**THE PLANNING ACT**

**O. Reg. 949/76.**

Restricted Areas—County of Norfolk (now The Regional Municipality of Haldimand-Norfolk), Township of South Walsingham (now Township of Norfolk).

Made—November 29th, 1976.

Filed—November 30th, 1976.

**REGULATION TO AMEND  
ONTARIO REGULATION 289/73  
MADE UNDER  
THE PLANNING ACT**

1. Ontario Regulation 289/73 is amended by adding thereto the following sections:

48. Notwithstanding any other provision of this Order, the lands described in Schedules 27, 28 and 29 may each be used for the erection and use thereon of a boathouse provided the requirements of section 15 are met. O. Reg. 949/76, s. 1, *part.*

49. Notwithstanding any other provision of this Order, the land described in Schedule 30 may be used for the construction and use thereon of an inground swimming pool provided the following requirements are met:

- Minimum front yard 25 feet
- Minimum side yards 10 feet
- Maximum lot coverage 5 per cent

O. Reg. 949/76, s. 1, *part.*

50. Notwithstanding any other provision of this Order, the land described in Schedule 31 may be used for the erection and use thereon of an extension to an existing single-family cottage provided the following requirements are met:

- Minimum front yard 25 feet
- Minimum side yards 15 feet
- Minimum rear yard 25 feet
- Maximum height of structure one and one-half storeys

O. Reg. 949/76, s. 1, *part.*

51. Notwithstanding any other provision of this Order, the land described in Schedule 32 may be used for the erection and use thereon of a sun porch as an addition to the existing cottage. O. Reg. 949/76, s. 1, *part.*

2. The said Regulation is further amended by adding thereto the following Schedules:

**Schedule 27**

That parcel of land now in the Township of Norfolk in The Regional Municipality of Haldimand-Norfolk, formerly in the Township of South Walsingham in the County of Norfolk, being composed of Lot 45 according to a Plan registered in the Land Registry Office for the Registry Division of Norfolk (No. 37) as Number 429. O. Reg. 949/76, s. 2, *part.*

**Schedule 28**

That parcel of land now in the Township of Norfolk in The Regional Municipality of Haldimand-Norfolk, formerly in the Township of South Walsingham in the County of Norfolk, being composed of Lot 3 according to a Plan registered in the Land Registry Office for the Registry Division of Norfolk (No. 37) as Number 429. O. Reg. 949/76, s. 2, *part.*

**Schedule 29**

That parcel of land now in the Township of Norfolk in The Regional Municipality of Haldimand-Norfolk, formerly in the Township of South Walsingham in the County of Norfolk, being composed of Summer Resort Lot 230 on Long Point as shown on a Plan registered in the Land Registry Office for the Registry Division of Norfolk (No. 37) as Number 436. O. Reg. 949/76, s. 2, *part.*

**Schedule 30**

That parcel of land now in the Township of Norfolk in The Regional Municipality of Haldimand-Norfolk, formerly in the Township of South Walsingham in the County of Norfolk, being composed

of Summer Resort Lot 65 on Long Point as shown on a Plan registered in the Land Registry Office for the Registry Division of Norfolk (No. 37) as Number 436. O. Reg. 949/76, s. 2, *part.*

**Schedule 31**

That parcel of land now in the Township of Norfolk in The Regional Municipality of Haldimand-Norfolk, formerly in the Township of South Walsingham in the County of Norfolk, being composed of Summer Resort Lot 80 on Long Point as shown on a Plan registered in the Land Registry Office for the Registry Division of Norfolk (No. 37) as Number 436. O. Reg. 949/76, s. 2, *part.*

**Schedule 32**

That parcel of land now in the Township of Norfolk in The Regional Municipality of Haldimand-Norfolk, formerly in the Township of South Walsingham in the County of Norfolk, being composed of Summer Resort Lot 153 on Long Point as shown on a Plan registered in the Land Registry Office for the Registry Division of Norfolk (No. 37) as Number 436. O. Reg. 949/76, s. 2, *part.*

G. M. FARROW  
Executive Director,  
Plans Administration Division,  
Ministry of Housing

Dated at Toronto, this 29th day of November, 1976.

(9482)

51

**THE PLANNING ACT**

**O. Reg. 950/76.**

Restricted Areas—County of Norfolk (now The Regional Municipality of Haldimand-Norfolk), Township of Townsend (now City of Nanticoke).

Made—November 29th, 1976.

Filed—November 30th, 1976.

**REGULATION TO AMEND  
ONTARIO REGULATION 290/73  
MADE UNDER  
THE PLANNING ACT**

1. Ontario Regulation 290/73 is amended by adding thereto the following section:

54. Notwithstanding any other provision of this Order, the land described in Schedule 83 may be used for the erection and use thereon of a single-family dwelling and buildings and structures accessory thereto in addition to the single-family dwelling now on the land, provided the requirements of section 8 and the following provisions are met:

Minimum front yard	50 feet
Minimum side yards	10 feet
Minimum rear yard	25 feet
Minimum total floor area of dwelling	1,200 square feet
Maximum percentage of lot area to be occupied by the two dwellings	5 per cent
Maximum height of dwelling	two and one-half storeys

O. Reg. 950/76, s. 1.

2. Schedule 80 to the said Regulation, as made by section 3 of Ontario Regulation 807/76, is revoked and the following substituted therefor:

**Schedule 80**

That parcel of land now in the Town of Simcoe in The Regional Municipality of Haldimand-Norfolk, formerly in the Township of Townsend in the County of Norfolk, being composed of the easterly 10 acres of the south half of Lot 3 in Concession XIII. O. Reg. 950/76, s. 2.

3. The said Regulation is further amended by adding thereto the following Schedule:

**Schedule 83**

That parcel of land formerly in the Township of Townsend in the County of Norfolk, now in the City of Nanticoke in The Regional Municipality of Haldimand-Norfolk, being composed of the north half of Lot 18 in Concession VII excepting therefrom that parcel of land more particularly described as follows:

Beginning at the southeasterly angle of the north half of the said Lot 18;

Thence northerly along the easterly limit of the said Lot a distance of 264 feet;

Thence westerly parallel with the centre line of the said Lot a distance of 825 feet;

Thence southerly parallel with the easterly limit of the said Lot a distance of 264 feet;

Thence easterly along the centre line of the said Lot a distance of 825 feet to the place of beginning. O. Reg. 950/76, s. 3.

G. M. FARROW  
Executive Director,  
Plans Administration Division,  
Ministry of Housing

Dated at Toronto, this 29th day of November, 1976.

(9483)

51

### THE MOTOR VEHICLE ACCIDENT CLAIMS ACT

#### O. Reg. 951/76.

General.

Made—October 20th, 1976.

Filed—December 1st, 1976.

### REGULATION TO AMEND REGULATION 612 OF REVISED REGULATIONS OF ONTARIO, 1970 MADE UNDER THE MOTOR VEHICLE ACCIDENT CLAIMS ACT

1. Subsection 2 of section 1 of Regulation 612 of Revised Regulations of Ontario, 1970, as remade by section 1 of Ontario Regulation 937/75, is revoked and the following substituted therefor:

(2) The uninsured motor vehicle fee referred to in subsection 2 of section 2 of the Act is \$100. O. Reg. 951/76, s. 1.

(9484)

51

### THE PLANNING ACT

#### O. Reg. 952/76.

Order made under Section 29a of  
The Planning Act.

Made—November 25th, 1976.

Filed—December 1st, 1976.

### REGULATION MADE UNDER THE PLANNING ACT

#### ORDER MADE UNDER SECTION 29a OF THE PLANNING ACT

1. A contravention, before the 19th day of March, 1973, of section 29 of *The Planning Act* or a predecessor thereof or of a by-law passed under a predecessor of the said section or of an Order made under clause *b* of subsection 1 of section 27, as it existed on the 25th day of June, 1970, of *The Planning Act*, being chapter 296 of the Revised Statutes of Ontario, 1960, or a predecessor thereof does not have and shall be deemed never to have had the effect

of preventing the conveyance or creation of any interest in the following parcel of land:

That parcel of land situate in the Township of Percy in the County of Northumberland, composed of part of Lot 6 in Concession VII designated as Part 7 on a Plan deposited in the Land Registry Office for the Registry Division of Northumberland East (No. 38) as Number RD-41, together with a right-of-way over that parcel of land designated as Part 64 on the said Plan. O. Reg. 952/76, s. 1.

JOHN R. RHODES  
Minister of Housing

Dated at Toronto, this 25th day of November, 1976.

(9485)

51

### THE PLANNING ACT

#### O. Reg. 953/76.

Order made under Section 29a of  
The Planning Act.

Made—November 25th, 1976.

Filed—December 1st, 1976.

### REGULATION MADE UNDER THE PLANNING ACT

#### ORDER MADE UNDER SECTION 29a OF THE PLANNING ACT

1. A contravention, before the 19th day of March, 1973, of section 29 of *The Planning Act* or a predecessor thereof or of a by-law passed under a predecessor of the said section or of an Order made under clause *b* of subsection 1 of section 27, as it existed on the 25th day of June, 1970, of *The Planning Act*, being chapter 296 of the Revised Statutes of Ontario, 1960, or a predecessor thereof does not have and shall be deemed never to have had the effect of preventing the conveyance or creation of any interest in the following parcels of land:

Those parcels of land situate in the Town of Bracebridge, formerly in the Township of Draper, in the District of Muskoka, composed of part of Lots 12 and 13 in Concession VII designated as Parts 21 and 22 on a plan deposited in the Land Registry Office for the Registry Division of Muskoka (No. 35) as RD-1760. O. Reg. 953/76, s. 1.

JOHN R. RHODES  
Minister of Housing

Dated at Toronto, this 25th day of November, 1976.

(9486)

51

THE PLANNING ACT

O. Reg. 954/76.

Restricted Areas—County of Haldimand (now The Regional Municipality of Haldimand-Norfolk), Township of Canborough (now Town of Dunnville).

Made—November 30th, 1976.

Filed—December 2nd, 1976.

REGULATION TO AMEND ONTARIO REGULATION 279/73 MADE UNDER THE PLANNING ACT

1. Section 22 of Ontario Regulation 279/73, as remade by section 1 of Ontario Regulation 818/76, is revoked and the following substituted therefor:

22. Notwithstanding any other provision of this Order, each of the lands described in Schedules 6, 9, 13, 14, 15, 16 and 19 may be used for the erection and use thereon of a single-family dwelling and buildings and structures accessory thereto, provided the provisions of section 9 and the following requirements are met:

- Minimum front yard 30 feet
Minimum side yards 15 feet
Minimum rear yard 25 feet
Maximum lot coverage 20 per cent
Maximum height of dwelling two and one-half storeys
Minimum total floor area of dwelling 1,000 square feet

O. Reg. 954/76, s. 1.

G. M. FARROW
Executive Director,
Plans Administration Division,
Ministry of Housing

Dated at Toronto, this 30th day of November, 1976.

(9503)

THE HIGHWAY TRAFFIC ACT

O. Reg. 955/76.

Designation of Freeze-Up Period Pursuant to Subsection 2 of Section 75 of the Act.

Made—December 2nd, 1976.

Filed—December 3rd, 1976.

REGULATION MADE UNDER THE HIGHWAY TRAFFIC ACT

DESIGNATION OF FREEZE-UP PERIOD PURSUANT TO SUBSECTION 2 OF SECTION 75 OF THE ACT

1. Pursuant to subsection 2 of section 75 of the Act, I hereby designate the 15th day of December, 1976, as the starting date during which freeze-up allowances contained in subsection 1 of section 75 of the Act will be authorized. O. Reg. 955/76, s. 1.

2. During freeze-up the maximum weight for a vehicle or combination of vehicles while carrying raw forest products only shall be one hundred and ten per cent of that weight for which the vehicle or combination of vehicles is registered provided no axle unit weight exceeds by more than ten per cent that weight prescribed in the regulations or temporary authority issued pursuant to clause b of section 73 of the Act for such vehicle or combination of vehicles. O. Reg. 955/76, s. 2.

J. W. SNOW
Minister of Transportation
and Communications

Dated at Toronto, this 2nd day of December, 1976.

(9504)

51

THE EDUCATION ACT, 1974

O. Reg. 956/76.

The Sturgeon Lake District School Area.

Made—December 1st, 1976.

Filed—December 3rd, 1976.

REGULATION MADE UNDER THE EDUCATION ACT, 1974

THE STURGEON LAKE DISTRICT SCHOOL AREA

1. The lands described in the following Schedule are formed into a district school area to be known as The Sturgeon Lake District School Area:

51

**Schedule**

All and singular that tract of land situate in the Territorial District of Kenora being within an area four miles in width lying on both sides of the centre line of secondary highway No. 599 and within two miles of and measured at right angles to that portion of the said centre line extending from the easterly boundary of the Geographic Township of Ignace northeasterly a distance of forty miles.  
O. Reg. 956/76, s. 1.

(9505)

51

**THE EDUCATION ACT, 1974****O. Reg. 957/76.**

The North of Superior District Roman Catholic Separate School Board.  
Made—December 1st, 1976.  
Filed—December 3rd, 1976.

**REGULATION MADE UNDER  
THE EDUCATION ACT, 1974****THE NORTH OF SUPERIOR DISTRICT  
ROMAN CATHOLIC SEPARATE SCHOOL  
BOARD**

1. The combined separate school zone that is the area of jurisdiction of The North of Superior Combined Roman Catholic Separate School Board is designated as a district combined separate school zone. O. Reg. 957/76, s. 1.

2.—(1) The following municipalities in the Territorial District of Thunder Bay are designated as an area in which the separate school zones whose centres are within the area are united to form a district combined separate school zone:

- (a) the townships of Manitouwadge, Nipigon, Schreiber and Terrace Bay; and
- (b) the improvement districts of Nakina and Red Rock.

(2) The name designated for the area designated in subsection 1 is "North of Superior District".  
O. Reg. 957/76, s. 2.

3. The North of Superior District Roman Catholic Separate School Board is exempted from the provisions of subsections 2 to 18 of section 110 of the Act.  
O. Reg. 957/76, s. 3.

4. The North of Superior District Roman Catholic Separate School Board shall be composed of nine trustees who shall be elected as follows:

1. Three by the separate school electors of the Township of Manitouwadge.
2. One by the separate school electors of the Township of Nipigon.
3. One by the separate school electors of the Township of Schreiber.
4. Two by the separate school electors of the Township of Terrace Bay.
5. One by the separate school electors of the Improvement District of Nakina.
6. One by the separate school electors of the Improvement District of Red Rock.  
O. Reg. 957/76, s. 4.

(9506)

51

**THE TEACHERS' SUPERANNUATION  
ACT****O. Reg. 958/76.**

General.  
Made—December 1st, 1976.  
Filed—December 3rd, 1976.

**REGULATION TO AMEND  
REGULATION 810 OF  
REVISED REGULATIONS OF ONTARIO, 1970  
MADE UNDER  
THE TEACHERS' SUPERANNUATION ACT**

1. Items 62 and 67 of section 22 of Regulation 810 of Revised Regulations of Ontario, 1970, are revoked and the following substituted therefor:
  62. Paul Dwyer Private School, Oshawa.
  67. Catholic Private School, Pembroke.

(9507)

51

# Publications Under The Regulations Act

December 25th, 1976

## THE PRIVATE VOCATIONAL SCHOOLS ACT, 1974

O. Reg. 959/76.

General.

Made—December 1st, 1976.

Filed—December 6th, 1976.

### REGULATION TO AMEND ONTARIO REGULATION 881/74 MADE UNDER THE PRIVATE VOCATIONAL SCHOOLS ACT, 1974

1. Clauses *e* and *f* of subsection 2 of section 2 of Ontario Regulation 881/74 are revoked and the following substituted therefor:

(*e*) a statement of the admission requirements for each course of instruction, including educational minimum and the particulars of any aptitude tests required to be taken by a prospective student;

(*f*) a detailed statement of the books, supplies and equipment required by a student for each course of instruction and the cost therefor to the student, where the cost is not included in the fee.

2. Subsection 4 of section 20 of the said Regulation, as remade by section 9 of Ontario Regulation 906/75, is revoked and the following substituted therefor:

(4) Where a private vocational school has supplied equipment to a person that is in addition to the integral and essential equipment supplied

with the written material for a course of instruction and the private vocational school receives from the person a notice under subsection 1, 2 or 3, the private vocational school may make a charge, not exceeding the retail cost to the private vocational school, for the additional equipment or for the use thereof, as the case may be, except where the person returns all the additional equipment to the private vocational school unopened or as issued, within ten days of the receipt of the additional equipment by the person. O. Reg. 959/76, s. 2.

3. Section 25 of the said Regulation is revoked and the following substituted therefor:

25. Where a vocation consisting of aircraft training is taught by an organization under the supervision of the Ministry of Transport of the Government of Canada, it is exempt from the operation of the Act and this Regulation. O. Reg. 959/76, s. 3.

4. Section 26 of the said Regulation is revoked and the following substituted therefor:

26. A private vocational school conducted or operated by,

- (a) a religious organization;
- (b) a corporation without share capital incorporated under the laws of Canada or Ontario; or
- (c) a non-profit organization legally constituted under the laws of Canada or Ontario,

and not operated for profit is exempt from the operation of the Act and this Regulation. O. Reg. 959/76, s. 4.

5. Form 5 of the said Regulation is revoked and the following substituted therefor:

#### Form 5

*The Private Vocational Schools Act, 1974*

#### PERSONAL BOND

Bond No. ....

Amount \$.....

KNOW ALL MEN BY THESE PRESENTS, that I, ..... (hereinafter called the Obligor) am held and firmly bound unto Her Majesty in right of Ontario

(hereinafter called the Obligee) in the sum of ..... Dollars (\$.....) of lawful money of Canada, to be paid unto the Obligee, her successors and assigns, for which payment

well and truly to be made, I, ..... (name of obligor)

bind myself, my heirs, executors, administrators and assigns, and I, ..... (name of obligor)

deposit with the Obligee.....as collateral security to this Bond.

The total liability imposed upon the Obligor by this Bond and any and all renewals thereof shall be concurrent and not cumulative and shall in no event exceed the penal sum written above or the amount substituted for such penal sum by any subsequent endorsement or renewal certificate.

SEALED with my seal and dated this ..... day of ....., 19.....

THE CONDITION of the above obligation is such that if the said obligation does not by reason of any act, matter or thing at any time hereafter become or be forfeit under The Private Vocational Schools Act, 1974 and the regulations thereunder, then the said obligation shall be void but otherwise shall be and remain in full force and effect and shall be subject to forfeiture as provided by the said Act and regulations.

SIGNED, SEALED AND DELIVERED in the presence of:

.....

Obligor: .....

O. Reg. 959/76, s. 5.

(9508)

52

THE APPRENTICESHIP AND TRADESMEN'S QUALIFICATION ACT

O. Reg. 960/76.

Painter.

Made—December 1st, 1976.

Filed—December 6th, 1976.

REGULATION MADE UNDER THE APPRENTICESHIP AND TRADESMEN'S QUALIFICATION ACT

PAINTER

INTERPRETATION

1. In this Regulation,

(a) "certified trade" means the trade of painter;

(b) "painter" means a person who,

(i) prepares and performs interior and exterior work to plaster, wallboard, wood, metal, concrete masonry, stucco and allied materials,

(ii) erects scaffolding including swing stage,

(iii) prepares and performs work by steam wallpaper stripping machines and applies wall coverings, wallpaper, grass cloth, wood veneer, vinyl fabrics and allied materials,

(iv) prepares and performs work by mechanical processes, blow torches, spray guns and sandblasting. O. Reg. 960/76, s. 1.

2. The trade of painter is designated as a certified trade for the purposes of the Act. O. Reg. 960/76, s. 2.

3.—(1) The certified trade is composed of two branches.

(2) Branch 1 is a commercial and residential painter as set out in items i, ii and iii of clause b of section 1.

(3) Branch 2 is an industrial painter as set out in items i, ii and iv of clause b of section 1. O. Reg. 960/76, s. 3.



4. Notwithstanding section 3 of Regulation 33 of Revised Regulations of Ontario, 1970, a person who has,

- (a) graduated in a course for the trade of painter offered in the occupational program of a junior or special vocational school; and
- (b) been recommended to the Director by the principal of the school where he completed the course for enrollment as an apprentice in the certified trade,

may be registered as an apprentice in the certified trade. O. Reg. 960/76, s. 4.

5. An apprentice training program is established for the certified trade and shall consist of four periods of related training and work experience training of 1,800 hours per period for Branch 1 and three periods of related training and work experience of 1,800 hours per period for Branch 2,

- (a) at full-time educational day classes provided at a college of applied arts and technology or in courses that, in the opinion of the Director, are equivalent thereto in the subjects contained in Schedule 1; and
- (b) in practical training and instruction provided by the employer of the apprentice in the subjects contained in Schedule 2. O. Reg. 960/76, s. 5.

6. The subjects of examination for an apprentice in the certified trade are the subjects contained in Schedules 1 and 2. O. Reg. 960/76, s. 6.

7. The holder of a certificate of apprenticeship or certificate of qualification in Branch 2 of the certified trade is entitled to a certificate of apprenticeship and certificate of qualification in Branch 1 of the certified trade upon completion of a further period of training and instruction of 1,800 hours that shall include a course of study approved by the Director. O. Reg. 960/76, s. 7.

8. The rate of wages for an apprentice in the certified trade whether for his regular daily hours or for hours in excess of his regular daily hours, shall not be less than,

- (a) 50 per cent during the first period;
- (b) 60 per cent during the second period;

(c) 70 per cent during the third period; and

(d) 80 per cent during the fourth period,

of the average hourly rate of wages or its equivalent for journeymen employed by the employer in that trade and with whom the apprentice is working. O. Reg. 960/76, s. 8.

9. The number of apprentices who may be employed by an employer in the certified trade shall not exceed,

- (a) where the employer is a journeyman in the trade, one apprentice plus one additional apprentice for every three journeymen employed by that employer in the trade and with whom the apprentice is working; and
- (b) where the employer is not a journeyman in the trade, one apprentice for the first journeyman employed by the employer plus one additional apprentice for each additional three journeymen employed by that employer in that trade and with whom the apprentice is working. O. Reg. 960/76, s. 9.

10. Notwithstanding section 9, on the recommendation of the provincial advisory committee or a local apprenticeship committee approved under the Act for the certified trade, the Director may determine the ratio of apprentices to journeymen who may be employed by an employer in the certified trade. O. Reg. 960/76, s. 10.

11. The Director shall issue a progress record to each apprentice and the apprentice shall record therein the time that he spends in related training and work experience and the apprentice shall be responsible for the safekeeping of his progress record. O. Reg. 960/76, s. 11.

12.—(1) Section 8 and subsection 2 of section 10 of the Act do not apply to any person who works or is employed in the certified trade.

(2) Section 9 and subsection 3 of section 10 of the Act do not apply to an employer in the certified trade. O. Reg. 960/76, s. 12.

13. A certificate of qualification in the certified trade is not required to be renewed. O. Reg. 960/76, s. 13.

14. Ontario Regulation 93/72 is revoked. O. Reg. 960/76, s. 14.

## Schedule 1

## PART I

## PAINTER

## COMMERCIAL AND RESIDENTIAL

## In-School Training

ITEM	COLUMN 1	COLUMN 2	COLUMN 3
	Course	Subject	Instruction to be Given
1	Mathematics (Trade Related)		Addition, subtraction, multiplication and division of whole numbers, fractions, decimals. Weights and measures. Ratio and proportion. Percentage, discounts and simple interest. Areas, volumes, linear and angular mensuration. Simple equations and formulae calculations. Metric system; conversion methods.
2	Communications	General	Reading comprehension. Trade terminology, usage. Sentence and paragraph structure. Letter, report writing. Work, material and parts orders. Interpretation, use of manufacturers' manuals and instructions, job specifications. Oral communication.
3	Drafting	Basic Drafting and Interpretation	Architectural drafting techniques; scales, symbols, projections. Preparation of elementary trade related working drawings and dimensioned sketches. Reading and interpretation of construction plans, elevations; specifications for frame, masonry, concrete construction. Details, work schedules. Wall and ceiling surface areas for decorating estimates. Bills of material preparation.
4	Trade Tools and Procedures	Safety	Safety rules and safe operating procedures. <i>The Construction Safety Act, 1973. The Workmen's Compensation Act. The Industrial Safety Act, 1971.</i> Protective clothing and equipment. First Aid. Fire prevention; use and maintenance of fire fighting equipment. Handling and storage of flammable and toxic materials and solvents. Ventilation. Dangers of spontaneous combustion. Lead poisoning, dermatitis and silica dust hazards. Correct use of lifting and hoisting equipment, electric power tools and equipment. Good housekeeping.
		Hand Tools	Care and use of paint brushes (bristle, nylon), fitches. Paint rollers. Graining, marbling, blending, mottling, texturing, stippling tools and rollers. Stencil knives. Putty knives, scrapers, wire brushes. Paperhanging brushes, rollers, cutters, shears, chalklines.
		Power Tools and Equipment	Types, use and maintenance of portable air and electric sanders, grinders, brushes. Abrasive materials; types, grits, grades. Paint burning torches, steam wallpaper stripping machines, air compressors, sandblasting equipment. Taping machines. Scaffolding, ladders, steps, trestles. Swingstages (manual and electric), bosun's chairs and related equipment.

ITEM	COLUMN 1	COLUMN 2	COLUMN 3
	Course	Subject	Instruction to be Given
		Layout and Measuring Devices	Care and use of rules, tapes, squares, straightedges, compasses and dividers, plumb bobs, chalk lines. Patterns, templates, stencils. Viscosity cups. Paint film gauges.
5	Trade Practices  Coating Materials	Properties and Characteristics   Formulation  Mixing	Chemical properties, uses, drying characteristics of organic and synthetic coating materials. Temperature and humidity effects. Paints, enamels (alkyds, phenolics), varnishes, lacquers, shellacs, calcimine primers, sealers, epoxy resins, silicones, vinyls, emulsion coatings, oils, waxes; wood stains, bleaches, preservatives. Adhesives.  Types and purpose of pigments, vehicles or binders, extenders, driers, accelerators and retarders, thinners, solvents, catalysts.  Material mixing, reduction, viscosity, straining for brush, roller or spray application. Material, thinner or solvent compatibility and intermixing. Tinting colours. Colour harmony; theory, styling, recognition. Colour cards. Matching and tinting to samples. Material covering and hiding properties. Paint and coating film failure; recognition, terminology and causes. Corrective procedures. Paint systems and specifications. Film thickness and adhesion tests.
6	Trade Practices  Brush Work	Brush and Roller Techniques	Brush types, sizes, purpose. Cleaning methods and materials. Brush manipulation for specific materials: flowing on, brushing out, cutting in, laying off. Avoiding runs and sags. Lining and striping procedures. Roller application techniques.
7	Trade Practices  Spray Painting	Spray Guns and Equipment   Spraying Techniques	Conventional and airless (hydraulic) gun types. Operating principles, component parts. Syphon cups and pressure pots. Cleaning, adjustment and maintenance procedures. Types and construction of air and fluid hoses, couplings and adaptors. Pressure drop. Air transformer types, purpose and installation. Minimum pipe sizes. Moisture and oil problems and correction. Adjustment and maintenance.  Use and servicing of organic vapor and dust type respirators and masks. Masking procedures after surface preparation. Use of masking tape and taping machine. Importance of correct gun type, fluid tip and air cap combination, fluid and spreader adjustment, regulated air and fluid pressures, viscosity for material used. Spray patterns and corrective adjustments. Gun position, distance, stroking, triggering, speed and overlap. Practice spraying of vertical and horizontal panels, inside and outside corners.
8	Painting  Interior Work	Preparation	Protection of floors, trim, furniture. Use of drop sheets, building paper, masking tape.  New plaster; drying time, use of moisture meter. Surface neutralizing requirements and materials.

ITEM	COLUMN 1	COLUMN 2	COLUMN 3
	Course	Subject	Instruction to be Given
	(Plaster and Wallboard)		<p>Hotspot treatment. Use of litmus paper. Stain causes, killing methods and materials.</p> <p>Repairing cracks and holes; preparation and cutting out. Filling materials; mixing and application. Types of wallboards and joint cements. Joint taping and sanding methods.</p> <p>Preparation of previously painted and papered plaster. Gas fume discolouration. Washing methods and materials. Old calcimine removal and stripping off wallpaper.</p> <p>Surface sanding requirements. Sand paper types and grades. Hand and power sanding techniques.</p> <p>Priming and Sealing</p> <p>Surface porosity. Types and use of oil based, poly-vinyl acetate, acrylic primers and sealers. Thinners, viscosity. Tinting methods. Brush and roller application.</p> <p>Second Coat</p> <p>Drying times between coats. Between coat sanding. Material types, tinting and thinning. Application.</p> <p>Finish Coat</p> <p>Finishing material types, hiding and covering qualities; enamels, flats. Tinting methods. Mixing, consistency. Application and laying off. Stippling techniques.</p> <p>Latex Paints</p> <p>No neutralizing required. Effects of zinc sulphate and sizing materials under latex paints. Tinting materials and methods. Mixing; overthinning effects. Application methods.</p>
9	Painting Interior Work (New, Painted or Varnished Wood)	Preparation    Priming Coat  Undercoats	<p>Trade and architects' specifications for finish and number of coats. Wood absorption qualities. Peeling, scaling and blistering causes.</p> <p>Use of spatchling materials. Treatment of knots, sap and bleeding stains. Paint removal techniques; burning, use of paint removers. Safety precautions. Neutralizing.</p> <p>Preparation of varnished wood for enamel. Wax and polish removal, washing methods and materials. Special undercoats for varnished woodwork.</p> <p>Types and choice of primers, thinners and driers. Consistency. Brush and roller application and laying off.</p> <p>Drying time before recoating. Types of undercoats. Sanding and dusting between coats. Consistency. Tinting colours. Use of putties and stopping. Undercoat application and laying off. Material quantities.</p>

ITEM	COLUMN 1	COLUMN 2	COLUMN 3
	Course	Subject	Instruction to be Given
		Finish Coats	Finishing materials; flats, semi-gloss, enamels. Number of coats. Matching colours. Brush, roller and spray application techniques. Temperature requirements. Enamel rubbing methods.
10	Painting Interior Work (Metal)	Preparation  Priming Coat  Second and Finishing Coats	Trade finish specifications. Old and new surface preparation techniques. Mill scale, rust and corrosion treatment; types and use of corrosion inhibiting materials. Paint receiving qualities of metals. Pre-paint treatment of galvanized metal. Old paint removal methods.  Metal primer types and correct usage. Heat resisting paints, heat effects on light colours, conductivity. Brush, roller and spray application.  Paint and enamel types for metal finishing. Industrial colour code and piping code. Colour harmony; room finishes. Material costing. Brush, roller and spray application.
11	Painting Interior Work (Concrete and Masonry)	Preparation  Priming Coat  Second and Finish Coats	Trade finish specifications. Absorptive qualities of concrete, brick, stone, concrete blocks. Moisture content, use of moisture meter. Use of acids and cleaning solutions. Neutralizing with zinc sulphate; litmus paper tests. Efflorescence treatment. Pointing and stopping materials and methods.  Characteristics of polyvinyl acetate (P.V.A.), acrylic, oil and varnish sealers. Thinner types. Thinning and tinting primer coat. Application methods.  Determination of material quantities. Colour harmony. Concrete floor paints, thinner types and uses. P.V.A. and acrylic finishes. Multi-coloured paints and undercoats. Cement finishes. Correct brush, roller or spray application method for material used. Techniques for laying out and stripping concrete floors.
12	Painting Exterior Work (Wood)	Preparation  Priming Coat	Woods to paint or stain; weathering effects, causes of peeling, scaling, blistering. Interior dampness or condensation effects; correction methods, testing with litmus paper and moisture meter.  Architects' specifications for finish and number of coats. Old paint removal methods. Wire brushing, sanding, dusting. Spotting-in burned off areas. Knot and sap treatment. Caulking compound application.  Exterior primers, purchased or painter prepared: function and consistency. Types of oil, thinners, driers and usage. Absorption qualities of various woods. Reasons for brush application, not spray. Controlled penetration theory. 2-Coat system (Heavy priming coat). Back priming.

ITEM	COLUMN 1	COLUMN 2	COLUMN 3
	Course	Subject	Instruction to be Given
		Second Coat	Puttying, sanding and caulking requirements. Exterior paints; brands, grades, fade resistant colours and usage. Thinning and application methods.
		Finish Coat	Use of ready mixed coloured paints. Self cleaning whites. White tinting bases. Pigment volume. Thinner types and usage. Avoiding oil use in finish coats. Application methods. Material quantities.
13	Painting Exterior Work  (Shingled Roofs)	Preparation	Cleaning off old roofs. Fastening loose shingles. Good roof paint and stain grades. Materials and mixing methods. Harmonizing colour combination with trim. Number of coats.
		First and Finish Coats	Paint and stain application methods. Brush types. Covering butts. Material mixing for finish coat. Material quantities.
14	Painting Exterior Work  (Concrete and Stucco)	Preparation	Specifications for finish type and number of coats. Cleaning and neutralizing. Efflorescence treatment. Crack repairs, pointing and stopping. Litmus paper and moisture meter tests.
		Priming Coat	Use of P.V.A., acrylic, oil and varnish sealers, thinners. Consistency. Tinting colours. Brush, roller or spray application.
		Finish Coat	Colour harmony. Application of P.V.A., acrylic, oil finishes, multi-coloured paints and their under-coats. Application methods and equipment for cement and stucco finishes. Material quantities.
15	Painting Exterior Work  (Metal)	Preparation	Hand and power metal cleaning tools and techniques. Sandblasting methods. Rust and corrosion causes; chemical treatments, rust inhibiting materials. Galvanized metal treatment. Paint removal; use of alkaline and emulsion cleaners. passivating treatment, pH testing. Steam cleaning.
		Priming Coat	Material specifications for exposure and environment. Antifouling paints. Red lead (and additives) primers; advantages, usage. Primers for aluminum, bright metals. Wash primers. Wetting ability. Drying time. Heat resisting paints for smoke stacks. Epoxies. Thinners, solvents, catalysts. Mixing and thinning procedures. Brush, roller and spray application.
		Second or Finish Coat	Recoating requirements. Water and salt water effects on metals and paints. Suitable types of paints, enamels, lacquers, epoxies. Graphite paints. Metallic dust mixtures. Material application methods. Metal roof painting techniques. Field touch-up painting.

ITEM	COLUMN 1	COLUMN 2	COLUMN 3
	Course	Subject	Instruction to be Given.
16	Wood Finishing  Interior Work  (Natural, Satin, Bleach, Varnish and Lacquer Finishes)	Old Finish Removal  Preparation  First and Second (Finish) Varnish Coats  Lacquer Coats	<p>Liquid remover types and usage. Block removers. Purpose of neutralizing. Cleaning methods. Fire hazards.</p> <p>Specifications for job requirements. Sanding methods and materials. Wood types; characteristics, imperfections and corrective treatments.</p> <p>Prepared coloured fillers. Filler colouring methods. Thinning solvents. Satin and filler application, excess removal techniques. Specially prepared stains. Wood texture variations; equalizing suction, appropriate finishes. Between coat drying time.</p> <p>Bleaching procedures; materials and brush types.</p> <p>Types of shellacs and solvents. Consistency and cuts. Temperature and humidity effects. Application methods. Between coat treatment.</p> <p>Putty types, uses, mixing and colouring. Application and excess removal methods.</p> <p>Varnish types and grades. Reducing solvents. Application techniques; preventing runs, sags, imperfections. Between coat sanding. Rubbing down, cleaning and polishing materials and techniques. Material quantities.</p> <p>Lacquer sealers. Clear brushing and spraying lacquers. Lacquer thinners, use for reducing. Temperature and humidity effects, use of retarders. Brush and spray application techniques, preventing runs and sags. Sanding between coats. Cleaning and polishing materials and techniques.</p>
17	Wood Finishing  Exterior Work  (Natural, Stain, Varnish Finish)	Preparation  First and Second Varnish Coats	<p>Finish specifications. Old varnish removal; hand and power wire brushing, sanding, dusting methods. Correct abrasive use.</p> <p>Stain mixing, filler colouring and application techniques. Drying time and excess removal. Use of prepared stains and tinted sealers. Equalizing suction.</p> <p>Putty types; mixing, colouring, application and excess removal.</p> <p>Use of correct varnish, reducing solvent, brush types. Application techniques; preventing runs, sags, imperfections. Temperature and humidity effects. Between coat treatment.</p>

ITEM	COLUMN 1	COLUMN 2	COLUMN 3
	Course	Subject	Instruction to be Given
18	Interior Decorating  Wall Coverings  (Paperhanging)	Preparation    Cutting and Pasting    Hanging Paper and Border   Hanging Panels   Papering Stair Wells and Halls	Repairing ceiling, wall cracks and imperfections. Treatment of old and new plaster and wallboard, calcimine and water base paints. Stripping and readying papered surfaces. Neutralizing methods.  Size types, purpose; preparation and application methods.  Checking pattern, run and lot number. Starting procedure. Measuring, cutting lengths and removing curl. Pasting and folding short and long ends. Matching, plumbing and trimming. Starting and finishing conditions. Filling in. Butting seams and rolling. Hand tool types and usage. Turning corners and cutting around lights.  Finishing and joining conditions. Hanging level. Matching sloping ceilings. First strip application. Butting joints.  Laying out panels and block pattern. Panel to stile ratio. Chalk line use. Centering pattern. Hanging field, stiles and border.  Starting procedure. Correct top. Cutting paper to fit stair well rake.
19	Interior Decorating  Wall Coverings  (Fabrics)	Preparation  Grass Cloth, Wood Veneers   Vinyl Wall Covering	Surface repairs and treatment.  Special primer and adhesive types and application methods. Material soaking, wet or dry trimming and application techniques. Eliminating springing and bubbles. Adherence to manufacturers instructions.  Tests for minimum allowable wall moisture content. Applying special colour matched primers and adhesives for vinyl fabric. Hanging procedures. Overlapping and cutting edges. Joints 4" minimum from inside and outside corners. Removing excess adhesive from fabric. Adherence to manufacturers' instructions for lot number and shading.
20	Interior Decorating  Special Finishes	Graining      Blending	Surface preparation. Filling and sanding. Ground coats; correct colour, mixing and straining. Application of prepared coats and mixed coats. Mixing glaze with colours. Distemper colours and usage. Thinner types. Ground coat application, rubbing in, softening. Action of oils, turpentine, driers. Megilp types and usage. Wood grain characteristics. Graining processes and tools. Varnish types and application.  Colour harmony. Mixing colours. Retarding methods. Use of softener and cheese cloth pad.



ITEM	COLUMN 1	COLUMN 2	COLUMN 3
	Course	Subject	Instruction to be Given
		Mottling	Application and starting techniques. Retarding and setting. Varnish types and usage. Causes of creeping, sissing and sagging.
		Stippling	Surface preparation as required. First coat; material types, colour mixing and application methods. Sanding. Second and finish coats; material types, tinting and application methods. Use of stippling tools and decorative rollers.
		Glazing and Antiquing	Surface preparation as required. Undercoats; material and thinner types. Colour preparation. Brushing techniques. Types of glazes. Mixing glazing colours. Application tools and methods. Finishing.
		Texturing	Surface preparation as required. Sealer types, purpose. Application over old and new surfaces. Texture types available. Correct consistency. Application methods, tools and equipment.
		Marbling	Surface preparation as required. Mixing of base colours. Marble types and characteristics. Mixing and applying ground colour coat. Marking off techniques, drying time. Mixing and applying glaze. Veining colours. Veining and softening tools and techniques.

## PART II

## PAINTER

## INDUSTRIAL

## In-School Training

ITEM	COLUMN 1	COLUMN 2	COLUMN 3
	Course	Subject	Instruction to be Given
1	Mathematics (Trade Related)	Mathematics	Addition, subtraction, multiplication and division of whole numbers, fractions, decimals. Weights and measures. Ratio and proportion. Percentage, discounts and simple interest. Areas, volumes, linear and angular mensuration. Simple equations and formulae calculations. Metric system; conversion methods.
2	Communications (Trade Related)	General	Reading comprehension. Trade terminology, usage. Sentence and paragraph structure. Letter, report writing. Work, material and parts orders. Interpretation, use of manufacturers' manuals and instructions, job specifications. Oral communication.

ITEM	COLUMN 1	COLUMN 2	COLUMN 3
	Course	Subject	Instruction to be Given
3	Blueprint Reading	General	Architectural drafting techniques; scales, symbols, projections. Reading and interpretation of construction plans, elevations, specifications for frame, masonry, concrete and structural steel construction. Details, work schedules. Surface areas for estimates. Bills of material preparation.
4	Trade Tools and Procedures	Safety	Safety rules and safe operating procedures. <i>The Construction Safety Act, 1973. The Workmen's Compensation Act. The Industrial Safety Act, 1971.</i> Protective clothing and equipment. First aid. Fire prevention; use and maintenance of fire fighting equipment. Handling and storage of flammable and toxic materials and solvents. Ventilation. Dangers of spontaneous combustion. Lead poisoning, dermatitis and silica dust hazards. Correct use of lifting and hoisting equipment, scaffolds, ladders, swing-stages; electric power tools and equipment, sandblasting equipment; conventional, air-less and electro-static spraying equipment. Working inside vessels; mandatory use of air-fed hoods, spark-proof tools and equipment, explosion-proof electrical devices. Good housekeeping.
		Hand Tools	Care and use of paint brushes (bristle, nylon). Paint rollers. Scrapers, chipping hammer, wire brushes.
		Power Tools and Equipment	Types, use and maintenance of portable air and electric sanders, grinders, chipping hammers, brushes. Abrasive materials; types, grits, grades. Air compressors, sandblasting equipment. Taping machines. Scaffolding, ladders, steps, trestles. Swing-stages (manual and electric), bosun's-chairs and related equipment. Correct use of ropes and cables. Knot types, usage, tying.
		Spray Guns and Equipment	Conventional and airless (hydraulic) gun types. Operating principles, component parts. Syphon cups and pressure pots. Cleaning, adjustment and maintenance procedures. Types and construction of air and fluid hoses, couplings and adaptors. Pressure drop. Air transformer types, purpose and installation. Minimum pipe sizes. Moisture and oil problems and correction. Adjustment and maintenance.
		Layout and Measuring Devices	Care and use of rules, tapes, squares, straightedges, compasses and dividers, plumb bobs, chalk lines. Patterns, templates, stencils. Viscosity cups. Paint film gauges. Moisture meters.
5	Coating Materials	Properties and Characteristics	Chemical properties, uses, drying characteristics of organic and synthetic coating materials. Temperature and humidity effects. Paints, enamels (alkyds, phenolics), varnishes, lacquers, shellacs, sealers, silicones, vinyls, emulsion coatings, oils, waxes; wood stains, bleaches, preservatives. Adhesives. Protective coatings: vinyls, chlorinated rubber based, neoprene, epons, epoxy resins. Mastics and cements.

ITEM	COLUMN 1	COLUMN 2	COLUMN 3
	Course	Subject	Instruction to be Given
		<p>Formulation</p> <p>Mixing</p>	<p>Selection factors for environmental conditions: sunlight and water, stress, impact, abrasion, heat, water, salts, solvents, alkalis, acids, oxidation. Manufacturers technical data.</p> <p>Types and purpose of pigments, vehicles or binders, extenders, driers, accelerators and retarders, thinners, solvents, catalysts.</p> <p>Material mixing, reduction, viscosity, straining for brush, roller or spray application. Material, thinner or solvent compatibility and intermixing. Material covering and hiding properties. Paint and coating film failure; recognition, terminology and causes. Corrective procedures. Paint systems and mil thickness specifications. Film thickness and adhesion tests.</p>
6	Surface Preparation	<p>Cleaning (Hand Tools)</p> <p>(Power Tools)</p> <p>(Sandblasting)</p> <p>(Solvent Use)</p> <p>(Other Methods)</p>	<p>Job specifications for coatings to be applied, correct surface preparation method. Correct use of wire brush, paint scraper, chipping hammer.</p> <p>Correct use of rotary brush, sanders, chipping hammers (electric or pneumatic).</p> <p>Cost advantages over other methods. Selection factors: silica sand grain size, type; dust or "fines". Hose type, size, lengths, "deadman" shut-off controls. Nozzle size and type to ensure sufficient air pressure. Air supply: adequate pressure and volume for nozzle type. Moisture or contaminant separation (including air supply to airfed hoods). Continuous, intermittent and double outlet sandblast systems. Brush-off, commercial and white metal blast finishes.</p> <p>Use on old surfaces in good condition, not requiring mechanical preparation. Use on new but contaminated surfaces. Use between coats to prevent inter-coat contamination. Selection of suitable solvents.</p> <p>Water-wash pressure cleaning. Acid etches. Degreasing solutions. Flame cleaning.</p>
7	Paint Application	<p>Brush Techniques</p> <p>Roller Techniques</p> <p>Spraying Techniques (Conventional)</p>	<p>Brush types, sizes, purpose. Cleaning methods and materials. Brush manipulation for specific materials; flowing on, brushing out, cutting in, laying off. Avoiding runs and sags. Lining and striping procedures.</p> <p>Types of rollers: dip, fountain and pressure; roller application methods; cleaning.</p> <p>Use and servicing of organic vapor and dust type respirators and masks. Masking procedures after surface preparation. Use of masking tape and taping machine. Importance of correct gun type, fluid tip and air cap combination, fluid and spreader adjustment, regulated air and fluid pressures, viscosity for material used. Spray patterns and corrective adjustments.</p>

ITEM	COLUMN 1	COLUMN 2	COLUMN 3
	Course	Subject	Instruction to be Given
		(Airless Spray)	Principles of airless spraying: equipment required and procedures for use; pressures, head types for materials used. Precautions.
		(Electrostatic)	Principles of electrostatic spraying: equipment and procedures; precautions.
8	Painting Interior Work (Metal)	Preparation  Priming Coat  Second and Finish Coats	Trade finish specifications. Old and new surface preparation. Mill scale, rust and corrosion treatment; types and use of corrosion inhibiting materials. Paint receiving qualities of metals. Pre-paint treatment of galvanized metal. Old paint removal methods.  Metal primer types and correct usage. Heat resisting paints, heat effects on light colours, conductivity. Brush, roller and spray application.  Paint and enamel types for metal finishing. Industrial colour code and piping code. Colour harmony; room finishes. Material costing. Brush, roller and spray application.
9	Painting Interior Work (Concrete and Masonry)   (Wood)	Preparation  Priming Coat  Second and Finish Coats  Preparation and Finishing	Trade finish specifications. Absorptive qualities of concrete, brick, stone, concrete blocks. Moisture content, use of moisture meter. Use of acids and cleaning solutions. Neutralizing with zinc sulphate; litmus paper tests. Efflorescence treatment. Pointing and stopping materials and methods.  Characteristics of polyvinyl acetate (P.V.A.), acrylic, oil and varnish sealers. Thinner types. Thinning and tinting primer coat. Application methods.  Determination of material quantities. Colour harmony. Concrete floor paints, thinner types and uses. P.V.A. and acrylic finishes. Multi-coloured paints and undercoats. Cement finishes. Correct brush, roller or spray application method for material used. Techniques for laying out and stripping concrete floors.  Wood and paint defects and condition, corrective action, surface preparation. Trade finish specifications and materials. Brush, roller or spray application procedures as required.
10	Painting Exterior Work (Concrete and Stucco)	Preparation  Priming Coat  Finish Coat	Specifications for finish type and number of coats. Cleaning and neutralizing. Efflorescence treatment. Crack repairs, pointing and stopping. Litmus paper and moisture meter tests.  Use of P.V.A., acrylic, oil and varnish sealers, thinners. Consistency. Tinting colours. Brush, roller or spray application.  Colour harmony. Application of P.V.A., acrylic, oil finishes, multi-coloured paints and their undercoats. Application methods and equipment for cement and stucco finishes. Material quantities.

ITEM	COLUMN 1	COLUMN 2	COLUMN 3
	Course	Subject	Instruction to be Given
	(Wood)	Preparation and Finishing	Woods to paint or stain; weathering effects, causes of peeling, scaling, blistering. Testing and correction methods. Wood and surface preparation. Trade finish specifications and materials. Brush, roller and spray application procedures as required.
11	Painting Exterior Work (Metal)	Preparation  Priming Coat  Second or Finish Coat	Hand and power metal cleaning. Sandblasting. Critical priming of bare metal. Rust and corrosion causes; chemical treatments, rust inhibiting materials. Galvanized metal treatment. Paint removal; use of alkaline and emulsion cleaners, passivating treatment, pH testing. Steam cleaning.  Material specifications for exposure and environment. Antifouling paints. Red lead (and additives) primers; advantages, usage. Primers for aluminum, bright metals. Wash primers. Wetting ability. Drying time. Heat resisting paints for smoke stacks. Epoxies. Thinners, solvents, catalysts. Mixing and thinning procedures. Brush, roller and spray application.  Recoating requirements. Water and salt water effects on metals and paints. Suitable types of paints, enamels, lacquers, epoxies. Graphite paints. Metallic dust mixtures. Material application methods. Metal roof painting techniques. Field touch-up painting.
12	Special Coatings and Techniques	Epoxy and Urethane Compounds, Powdered Coatings (Inorganic Zinc)	Properties and characteristics of epoxyesters and "two-package" catalyzed epoxy finishes; urethane oils, moisture cured urethanes, "two-package" catalyzed urethanes; powdered coatings, special thinners required; various drying rates, pot-life. Mixing and application precautions.

O. Reg. 960/76, Sched. 1.

## Schedule 2

## PART I

## PAINTER

## COMMERCIAL AND RESIDENTIAL

## Work Experience Training

ITEM	COLUMN 1	COLUMN 2	COLUMN 3
	Course	Subject	Work Experience Training
1	Trade Tools and Procedures  (As detailed in Schedule 1)	General	Safety rules and removal of all hazards. <i>The Construction Safety Act, 1973. The Workmen's Compensation Act. The Industrial Safety Act, 1971.</i> Care and use of hand and power tools and equipment, including erection and use of ladders, scaffolds, swing stages, boson's chairs and related equipment, layout and measuring devices.
2	Trade Practices  (As detailed in Schedule 1)	Coating Materials	Familiarization with chemical properties, uses, drying characteristics of organic and synthetic coating materials. Paint failure causes and corrective action. Material formulation; mixing, colouring, reduction, straining and application techniques. Colour harmony; theory, styling and recognition. Matching and tinting. Paint systems.
		Brush and Roller Work	Familiarization with brush types and purpose. Care and cleaning methods. Brushing techniques. Lining and striping. Roller application methods.
		Spray Painting	Familiarization with conventional and airless (hydraulic) spray equipment; principles, components, uses, cleaning and maintenance. Spraying techniques; gun selection, pressures, material viscosity, spray patterns and adjustments. Mask use and servicing.
3	Interior Decorating  Painting, Varnishing, Lacquering	Preparation	Protection of floors, trim and furnishings. Trade finish specification. Repairing cracks and holes in wood, plaster, wallboard and concrete. Taping and filling wallboard joints. Neutralizing plaster, concrete and galvanized metal surfaces. Killing stains in wood and plaster. Knot treatment. Treating previously painted, papered or varnished surfaces. Use of paint and varnish removers; neutralizing operations. Sanding, scraping, stripping and sandblasting operations.
		Sealing, Priming, Filling	Sizing new plaster. Sealer application. Priming wood, plaster, wallboard, concrete and metal. Use of oil, spirit and water stains and fillers. Bleaching agents. Application of concrete block fillers. Between coat sanding.
		Undercoating and Finishing	Mixing, tinting, reduction and application of oil paints, enamels, varnishes, shellacs, lacquers, P.V.A. and acrylic finishes, multi-coloured paints, concrete floor paints, catalyzed finishes and cement finishes by brush, roller and spray methods.

ITEM	COLUMN 1	COLUMN 2	COLUMN 3
	Course	Subject	Work Experience Training
4	Interior Decorating  Wall Coverings	Preparation and Application	Ceiling and wall preparation as required. Neutralizing and sizing. Cutting, fitting, pasting and hanging wallpaper. Fitting and finishing borders. Hanging panels, field, stiles and border. Hanging decorator's cotton, lining paper, fabrics, grass cloth, wood veneers and vinyls.
5	Interior Decorating  Special Finishes	Preparation and Application	Surface preparation as required. Wood graining operations. Blending, mottling, stippling, glazing and antiquing and texturing operations. Marbling, veining and softening operations.
6	Exterior Work  Painting, Varnishing, Lacquering	Preparation    Sealing, Priming, Filling  Undercoating and Finishing	Trade finish specifications. Repairing cracks and holes in wood, stucco and concrete. Pointing and stopping. Treating previously painted or varnished surfaces; old finish removal by burning and chemical strippers. Neutralizing and passivating treatments for wood, concrete and metal surfaces. Rust and corrosion treatment. Wire brushing, sanding, scraping and sandblasting operations. Wood preservative application. Knot treatment. Caulking. Fastening loose shingles.  Priming wood, concrete, stucco and metal surfaces. Use of oil, spirit and water stains and fillers. Use of sealers and bleaching agents. Concrete block fillers. Between coat sanding.  Mixing, tinting, reduction and application of oil paints, enamels, varnishes, lacquers, P.V.A. and acrylic finishes, heat resisting finishes, catalyzed materials, metallic dust mixtures, multi-coloured paints, cement finishes, by brush, roller and spray methods. Field touch-up painting.
7	Special Coatings and Techniques	Epoxy and Urethane Compounds	Mixing, use and application of epoxyesters and "two package" catalyzed epoxy finishes; urethane oils, moisture cured urethanes, on other than steel surfaces.

## PART II

## PAINTER

## INDUSTRIAL

## Work Experience Training

ITEM	COLUMN 1	COLUMN 2	COLUMN 3
	Course	Subject	Work Experience Training
1	Trade Tools and Procedures  (As detailed in Schedule 1)	General	Safety rules and removal of all hazards. <i>The Construction Safety Act, 1973. The Workmen's Compensation Act. The Industrial Safety Act, 1971.</i> Care and use of hand and power tools and equipment, including erection and use of ladders, scaffolds, swing-stages, boson's chairs and related equipment, sand-blasting and spraying equipment, layout and measuring devices.
2	Trade Practices  (As detailed in Schedule 1)	Coating Materials	Familiarization with chemical properties, uses, drying characteristics of organic and synthetic coating materials. Protective coatings and selection factors. Paint failure causes and corrective action. Material formulation; mixing, colouring, reduction, straining and application techniques. Colour harmony; theory, styling and recognition. Matching and tinting. Paint systems.
		Brush and Roller Work	Familiarization with brush types and purpose. Care and cleaning methods. Brushing techniques. Lining and striping. Roller application methods.
		Spray Painting	Familiarization with conventional, airless (hydraulic), and electrostatic spray equipment; principles, components, uses, cleaning and maintenance. Spraying techniques; gun selection, pressures, material viscosity, spray patterns and adjustments. Mask use and servicing. Masking tape use.
3	Painting  Interior Work  (Metal)	Preparation	Trade finish specifications. Old and new surface preparation. Mill scale, rust and corrosion treatment. Pre-paint treatment of galvanized metal. Old paint removal.
		Priming Coat	Use of metal primers and heat resisting paints. Brush, roller and spray application.
		Second and Finish Coats	Use of paint and enamels for metal finishing. Industrial colour code and piping code. Material costing. Brush, roller and spray application.
4	Painting  Interior Work  (Concrete and Masonry)	Preparation	Trade finish specifications. Use of moisture meter. Use of acids and cleaning solutions. Neutralizing with zinc sulphate; litmus paper tests. Efflorescence treatment. Pointing and stopping.
		Priming Coat	Use of polyvinyl acetate (P.V.A.), acrylic, oil and varnish sealers. Thinning and tinting primer coat. Application.





THE CONDOMINIUM ACT

O. Reg. 961/76.

General.

Made—December 1st, 1976.

Filed—December 6th, 1976.

REGULATION TO AMEND  
REGULATION 98 OF  
REVISED REGULATIONS OF ONTARIO, 1970  
MADE UNDER  
THE CONDOMINIUM ACT

1. Regulation 98 of Revised Regulations of Ontario, 1970 is amended by adding thereto the following section:

26c.—(1) In this section,

- (a) "purchaser" means a purchaser, his successors and assigns under an agreement of purchase and sale of a proposed condominium unit who has paid money, to which section 24c of the Act applies, to a declarant;
- (b) "warranty corporation" means the corporation designated under section 2 of *The Ontario New Home Warranties Plan Act, 1976*.

(2) A deposit receipt executed by the warranty corporation providing for compensation to a purchaser is prescribed security for the purposes of clause b of subsection 1 of section 24c of *The Condominium Act*.

(3) A deposit receipt shall constitute prescribed security only if, by the terms of the deposit receipt, the amount which the warranty corporation is liable to pay to a purchaser thereunder is,

- (a) where the amount of money paid by a purchaser to a declarant to which section 24c of the Act applies is \$20,000 or less, the amount so paid; or
- (b) where the amount of money paid by a purchaser to a declarant to which section 24c of the Act applies is greater than \$20,000, \$20,000 or such greater amount as may be provided under the deposit receipt.

(4) Notwithstanding subsection 2, on and after the day on which sections 13 and 14 of *The Ontario New Home Warranties Plan Act, 1976* are proclaimed to be in force, where a deposit receipt establishes a limit on the liability of the warranty corporation, such deposit receipt shall not constitute prescribed security unless it contains a statement to the effect that any amount paid by a purchaser to a declarant in excess of such limit is subject to subsection 1 of section 24c of the Act.

(5) A purchaser is not liable for the payment to any insurer of any premium payable in respect of a policy of insurance that the warranty corporation takes out to insure its obligation to pay under the deposit receipt.

(6) A deposit receipt shall take effect when it has been executed by a purchaser and by or on behalf of the warranty corporation and by or on behalf of a declarant.

(7) The obligations of the warranty corporation to a purchaser under a deposit receipt shall not be affected by,

- (a) failure of the declarant to comply with any term or condition of his agreement with the corporation;
- (b) failure of a declarant to notify the corporation or its insurer or insurers of the receipt from the purchaser of money to which section 24c of the Act applies;
- (c) failure of the corporation to notify its insurer or insurers of the receipt from the purchaser of money to which section 24c of the Act applies;
- (d) breach of any term or condition of the deposit receipt; or
- (e) breach by a purchaser or declarant of any term or condition of any policy of insurance taken out by the corporation.

(8) The warranty corporation shall, immediately upon receipt of written notice of a claim by a purchaser under a deposit receipt provide the purchaser with forms upon which to make proof of loss.

(9) Where the warranty corporation receives written notice of a claim under subsection 7, it shall pay the purchaser within sixty days after the right of the purchaser to payment under the deposit receipt has been established.

(10) The warranty corporation shall remain liable under a deposit receipt until,

- (a) a deed or transfer of the unit acceptable for registration is delivered to the purchaser;
- (b) the declarant pays to the purchaser all money to which section 24c of the Act applies; or
- (c) the warranty corporation pays to the purchaser the amount of any loss to the extent of the corporation's liability.

(11) Where the warranty corporation is required to make a payment under a deposit receipt, interest at the rate prescribed by section 26a of this Regulation shall be paid to the purchaser to the date of payment of the loss.

(12) Where a deposit receipt contains a provision that derogates in any manner from any right or benefit conferred on a purchaser by this Regulation such provision is void to the extent that it derogates from such right or benefit. O. Reg. 961/76, s. 1.

(9510)

52

### THE PLANNING ACT

#### O. Reg. 962/76.

Restricted Areas—Part of the  
District of Nipissing.

Made—December 6th, 1976.

Filed—December 6th, 1976.

### REGULATION TO AMEND ONTARIO REGULATION 540/74 MADE UNDER THE PLANNING ACT

1. Section 2 of Ontario Regulation 540/74, as remade by section 1 of Ontario Regulation 324/76, is revoked and the following substituted therefor:

2. This Order applies to all the lands within the Territorial District of Nipissing excepting therefrom the lands described in Schedules 2, 3 and 9. O. Reg. 962/76, s. 1.

2. The said Regulation is amended by adding thereto the following sections:

20. Notwithstanding any other provision of this Order, the lands described in Schedules 10, 11 and 12 may each be used for the erection and use thereon of a single-family dwelling and buildings and structures accessory thereto. O. Reg. 962/76, s. 2, *part.*

21. Notwithstanding any other provision of this Order, the land described in Schedule 13 may be used for the erection and use thereon of a cottage and buildings and structures accessory thereto. O. Reg. 962/76, s. 2, *part.*

3. The said Regulation is further amended by adding thereto the following Schedules:

#### Schedule 9

That parcel of land in the Geographic Township of Badgerow, being that part of Lot 8 in Concession III entered in the Land Registry Office

for the Land Titles Division of Nipissing (No. 36) as Parcel Number 14386. O. Reg. 962/76, s. 3, *part.*

#### Schedule 10

That parcel of land in the Geographic Township of MacPherson, being that part of Lot 9 in Concession II entered in the Land Registry Office for the Land Titles Division of Nipissing (No. 36) as Parcel Number 12454. O. Reg. 962/76, s. 3, *part.*

#### Schedule 11

That parcel of land in the Geographic Township of MacPherson, being that part of Broken Lot 1 in Concession IV entered in the Land Registry Office for the Land Titles Division of Nipissing (No. 36) as Parcel Number 11988. O. Reg. 962/76, s. 3, *part.*

#### Schedule 12

That parcel of land in the Geographic Township of Crerar, being that part of Lot 2 in Concession IV entered in the Land Registry Office for the Land Titles Division of Nipissing (No. 36) as Lot 8 on Registered Plan Number M-478. O. Reg. 962/76, s. 3, *part.*

#### Schedule 13

That parcel of land in the Geographic Township of Badgerow, being that part of Lot 8 in Concession I entered in the Land Registry Office for the Land Titles Division of Nipissing (No. 36) as Lot 3 on Registered Plan Number M-307. O. Reg. 962/76, s. 3, *part.*

G. M. FARROW  
*Executive Director,  
Plans Administration Division,  
Ministry of Housing*

Dated at Toronto, this 6th day of December, 1976.

(9532)

52

### THE PLANNING ACT

#### O. Reg. 963/76.

Restricted Areas—Part of the  
District of Nipissing.

Made—December 6th, 1976.

Filed—December 6th, 1976.

REGULATION TO AMEND  
ONTARIO REGULATION 540/74  
MADE UNDER  
THE PLANNING ACT

1. Ontario Regulation 540/74 is amended by adding thereto the following section:

22. Notwithstanding any other provision of this Order, the land described in Schedule 14 may be used for the erection and use thereon of a single-family cottage provided there will be no more than one structure on the said land used for residential uses and provided the requirements of sections 11 and 13 are met and that the maximum ground floor of the said cottage is 1,500 square feet. O. Reg. 963/76, s. 1.

2. The said Regulation is further amended by adding thereto the following Schedule:

**Schedule 14**

That parcel of land situate in the Geographic Township of MacPherson in the District of Nipissing, that part of Lot 1 in Concession III entered in the Land Registry Office for the Land Titles Division of Nipissing (No. 36) as Lot 4 on Plan M-427. O. Reg. 963/76, s. 2.

G. M. FARROW  
*Executive Director,*  
*Plans Administration Division,*  
*Ministry of Housing*

Dated at Toronto, this 6th day of December, 1976.

(9533)

52

**THE PLANNING ACT**

**O. Reg. 964/76.**

Restricted Areas—Part of The Corporation of the City of Timmins.

Made—December 6th, 1976.

Filed—December 6th, 1976.

REGULATION TO AMEND  
ONTARIO REGULATION 597/72  
MADE UNDER  
THE PLANNING ACT

1. Ontario Regulation 597/72 is amended by adding thereto the following section:

14. Notwithstanding any other provision of this Order, the land described in Schedule 9 may be used for the erection and use thereon of a single-family dwelling provided the requirements of section 12 are met. O. Reg. 964/76, s. 1.

2. The said Regulation is further amended by adding thereto the following Schedule:

**Schedule 9**

That parcel of land situate in the Geographic Township of German in the District of Cochrane, being that part of Lot 12 in Concession VI entered in the Land Registry Office for the Land Titles Division of Cochrane (No. 6) as lots 53 and 54 in Plan Number M-80. O. Reg. 964/76, s. 2.

G. M. FARROW  
*Executive Director,*  
*Plans Administration Division,*  
*Ministry of Housing*

Dated at Toronto, this 6th day of December, 1976.

(9534)

52

**THE PLANNING ACT**

**O. Reg. 965/76.**

Restricted Areas—County of Haldimand (now The Regional Municipality of Haldimand-Norfolk), Township of South Cayuga (now Town of Haldimand).

Made—December 6th, 1976.

Filed—December 6th, 1976.

REGULATION TO AMEND  
ONTARIO REGULATION 284/73  
MADE UNDER  
THE PLANNING ACT

1. Ontario Regulation 284/73 is amended by adding thereto the following section:

32. Notwithstanding any other provision of this Order, the land described in Schedule 18 may be used for the erection and use thereon of a home for delinquent children. O. Reg. 965/76, s. 1.

2. The said Regulation is further amended by adding thereto the following Schedule:

**Schedule 18**

That parcel of land situate in the Town of Haldimand in The Regional Municipality of Haldimand-Norfolk, formerly in the Township of South Cayuga in the County of Haldimand, being composed of that part of Lot 21 in Concession V more particularly described as Part 1 on a Reference

Plan deposited in the Land Registry Office for the Registry Division of Haldimand (No. 18) as Number 18R-453. O. Reg. 965/76, s. 2.

G. M. FARROW  
Executive Director,  
Plans Administration Division,  
Ministry of Housing

Dated at Toronto, this 6th day of December, 1976.

(9535)

52

### THE PLANNING ACT

#### O. Reg. 966/76.

Restricted Areas—County of Norfolk (now The Regional Municipality of Haldimand-Norfolk), Township of Charlotteville (now Township of Delhi).

Made—December 6th, 1976.

Filed—December 6th, 1976.

#### REGULATION TO AMEND ONTARIO REGULATION 286/73 MADE UNDER THE PLANNING ACT

1. Ontario Regulation 286/73 is amended by adding thereto the following sections:

78. Notwithstanding any other provision of this Order, the land described in Schedule 99 may be used for the erection and use thereon of a single-family dwelling and buildings and structures accessory thereto provided the following requirements are met:

Minimum front yard	25 feet
Minimum side yards	10 feet
Minimum rear yard	25 feet
Minimum ground floor area for dwelling	1,000 square feet
Maximum height of dwelling	two and one-half storeys

O. Reg. 966/76, s. 1, *part.*

79. Notwithstanding any other provision of this Order, the land described in Schedule 100 may be used for the erection and use thereon of a single-family cottage and a boathouse and buildings and structures accessory thereto provided the provisions of section 15 and the following requirements are met:

Minimum front yard	25 feet
Minimum side yards	10 feet on one side and 4 feet on the other side
Minimum rear yard	25 feet

O. Reg. 966/76, s. 1, *part.*

80. Notwithstanding any other provision of this Order, the land described in Schedule 101 may be used for the erection and use thereon of a single-family dwelling and buildings and structures accessory thereto provided the provisions of section 15 and the following requirements are met:

Minimum front yard	25 feet
Minimum side yards	4 feet
Minimum rear yard	25 feet
Minimum ground floor area for dwelling	1,000 square feet
Maximum height of dwelling	two and one-half storeys

O. Reg. 966/76, s. 1, *part.*

81. Notwithstanding any other provision of this Order, the land described in Schedule 102 may be used for the erection and use thereon of an addition to an existing single-family cottage provided the following requirements are met:

Minimum front yard	20 feet
Minimum side yards	10 feet on one side and 4 feet on the other side
Minimum rear yard	25 feet
Maximum height	one and one-half storeys

O. Reg. 966/76, s. 1, *part.*

82. Notwithstanding any other provision of this Order, the land described in Schedule 103 may be used for the erection and use thereon of a single-family dwelling and buildings and structures accessory thereto provided the following requirements are met:

Minimum front yard	25 feet
Minimum side yards	10 feet on one side and 4 feet on the other side
Minimum rear yard	25 feet
Minimum ground floor area for dwelling	one storey—1,000 square feet one and one-half storeys—750 square feet
Maximum height of dwelling	30 feet

O. Reg. 966/76, s. 1, *part.*

83. Notwithstanding any other provision of this Order, the land described in Schedule 104 may be used for the erection and use thereon of a garage as an addition to the existing single-family dwelling provided the requirements of section 15 are met. O. Reg. 966/76, s. 1, *part*.

84. Notwithstanding any other provision of this Order, the land described in Schedule 105 may be used for the erection and use thereon of a single-family dwelling and buildings and structures accessory thereto provided the following requirements are met:

Minimum front yard	25 feet
Minimum side yards	10 feet on one side and 4 feet on the other side
Minimum rear yard	25 feet
Minimum ground floor area for dwelling	1,000 square feet
Maximum height of dwelling	two and one-half storeys

O. Reg. 966/76, s. 1, *part*.

2. The said Regulation is further amended by adding thereto the following Schedules:

#### Schedule 99

That parcel of land situate in the Township of Delhi in The Regional Municipality of Haldimand-Norfolk, formerly in the Township of Charlotteville in the County of Norfolk, being composed of Lot 28 according to a Plan registered in the Land Registry Office for the Registry Division of Norfolk (No. 37) as Number 287. O. Reg. 966/76, s. 2, *part*.

#### Schedule 100

That parcel of land situate in the Township of Delhi in The Regional Municipality of Haldimand-Norfolk, formerly in the Township of Charlotteville in the County of Norfolk, being composed of Lot 8 according to a Plan registered in the Land Registry Office for the Registry Division of Norfolk (No. 37) as Number 546. O. Reg. 966/76, s. 2, *part*.

#### Schedule 101

That parcel of land situate in the Township of Delhi in The Regional Municipality of Haldimand-Norfolk, formerly in the Township of Charlotteville in the County of Norfolk, being composed of Lot 17 according to a Plan registered in the Land Registry Office for the Registry Division of Norfolk (No. 37) as Number 287. O. Reg. 966/76, s. 2, *part*.

#### Schedule 102

That parcel of land situate in the Township of Delhi in The Regional Municipality of Haldimand-Norfolk, formerly in the Township of Charlotteville in the County of Norfolk, being composed of Lot 14 according to a Plan registered in the Land Registry Office for the Registry Division of Norfolk (No. 37) as Number 270. O. Reg. 966/76, s. 2, *part*.

#### Schedule 103

That parcel of land situate in the Township of Delhi in The Regional Municipality of Haldimand-Norfolk, formerly in the Township of Charlotteville in the County of Norfolk, being composed of that part of Lot 14 in Concession V more particularly described as follows:

Beginning at a place in the northerly limit of the said Lot 14 distant 623.13 feet measured easterly therealong from the northwesterly angle of the said Lot;

Thence south 29° 32' west 150 feet to a point;

Thence north 60° east 110 feet to a point;

Thence north 29° 32' west 150 feet to the northerly limit of the said Lot;

Thence south 60° west along the said northerly limit 110 feet to the place of beginning. O. Reg. 966/76, s. 2, *part*.

#### Schedule 104

That parcel of land situate in the Township of Delhi in The Regional Municipality of Haldimand-Norfolk, formerly in the Township of Charlotteville in the County of Norfolk, being composed of all of Lot 40 according to a Plan registered in the Land Registry Office for the Registry Division of Norfolk (No. 37) as Number 549. O. Reg. 966/76, s. 2, *part*.

#### Schedule 105

That parcel of land situate in the Township of Delhi in The Regional Municipality of Haldimand-Norfolk, formerly in the Township of Charlotteville in the County of Norfolk, being composed of that part of Lot 9 according to a Plan registered in the Land Registry Office for the Registry Division of Norfolk (No. 37) as Number 398 more particularly described as follows:

Beginning at a place in the southerly limit of a Plan registered in the said Land Registry Office as Number 570 distant 365.78 feet measured on a course of south 59° 56' west along the said southerly limit from the northeasterly angle of Lot 12 according to Plan Number 398 registered in the said Land Registry Office;

Thence south 59° 60' west along the southerly limit of Plan Number 570 registered in the said Land Registry Office a distance of 75 feet to an iron bar planted;

Thence south 29° 37' 30" east 256.50 feet, more or less, to the southerly limit of the said Lot 9;

Thence north 60° 22' 30" east along the said southerly limit a distance of 75 feet;

Thence north 29° 37' 30" west 257.10 feet to the place of beginning. O. Reg. 966/76, s. 2, *part*.

G. M. FARROW  
Executive Director,  
Plans Administration Division,  
Ministry of Housing

Dated at Toronto, this 6th day of December, 1976.

(9536) 52

**THE PLANNING ACT**

**O. Reg. 967/76.**

Restricted Areas—Part of the District of Manitoulin.  
Made—December 6th, 1976.  
Filed—December 6th, 1976.

**REGULATION TO AMEND  
ONTARIO REGULATION 153/74  
MADE UNDER  
THE PLANNING ACT**

1. Ontario Regulation 153/74 is amended by adding thereto the following section:

15. Notwithstanding any other provision of this Order, the land described in Schedule 4 may be used for the erection and use thereon of a single-family cottage provided that the requirements of section 11 are met. O. Reg. 967/76, s. 1.

2. The said Regulation is further amended by adding thereto the following Schedule:

**Schedule 4**

That parcel of land situate in the Geographic Township of Campbell in the District of Manitoulin being that part of Lot 13 in Concession IV entered in the Land Registry Office for the Land Titles

Division of Manitoulin (No. 31) as Number 31R-152. O. Reg. 967/76, s. 2.

G. M. FARROW  
Executive Director,  
Plans Administration Division,  
Ministry of Housing

Dated at Toronto, this 6th day of December, 1976.

(9537) 52

**THE PLANNING ACT**

**O. Reg. 968/76.**

Restricted Areas—County of Simcoe,  
Township of Tay.  
Made—December 6th, 1976.  
Filed—December 6th, 1976.

**REGULATION TO AMEND  
ONTARIO REGULATION 108/75  
MADE UNDER  
THE PLANNING ACT**

1. Ontario Regulation 108/75 is amended by adding thereto the following section:

48. Notwithstanding the provisions of sections 14 and 15 of this Order, the land described in Schedule 22 may be used for the erection and use thereon of a single-family dwelling and buildings and structures accessory thereto, provided the following requirements are met:

Minimum front yard	25 feet
Minimum side yards	50 feet
Minimum ground floor	one storey—1,000 square feet one and one-half storeys or more 750 square feet

O. Reg. 968/76, s. 1.

2. The said Regulation is further amended by adding thereto the following Schedule:

**Schedule 22**

That parcel of land situate in the Township of Tay in the County of Simcoe, being composed of that part of the south half of Lot 86 in Concession I designated as Part 1 on a Reference Plan deposited in the Land Registry Office for the

Registry Division of Simcoe (No. 51) as Number 51R-1188. O. Reg. 968/76, s. 2.

G. M. FARROW  
Executive Director,  
Plans Administration Division,  
Ministry of Housing

Dated at Toronto, this 6th day of December, 1976.

(9538)

52

### THE PLANNING ACT

#### O. Reg. 969/76.

Zoning Order—County of Simcoe,  
Township of Nottawasaga.  
Made—December 6th, 1976.  
Filed—December 6th, 1976.

### REGULATION TO AMEND REGULATION 675 OF REVISED REGULATIONS OF ONTARIO, 1970 MADE UNDER THE PLANNING ACT

1. Regulation 675 of Revised Regulations of Ontario, 1970 is amended by adding thereto the following sections:

74. Notwithstanding any other provision of this Order, the lands described in Schedules 204, 205, 206 and 207 may each be used for the erection and use thereon of a single-family detached dwelling and buildings and structures accessory thereto provided the following requirements are met:

Minimum front yard	25 feet
Minimum side yards	10 feet on one side and 4 feet on the other side
Minimum rear yard	25 feet
Maximum lot coverage	20 per cent
Maximum height	two and one-half storeys O. Reg. 969/76, s. 1, <i>part</i> .

75. Notwithstanding any other provision of this Order, the land described in Schedule 208 may be used for the erection and use thereon of an additional single-family detached dwelling and buildings and structures accessory thereto to be used in conjunction with an agricultural operation provided the following requirements are met:

Minimum front yard	25 feet
Minimum side yards	10 feet
Maximum lot coverage	5 per cent
Maximum height	two and one-half storeys O. Reg. 969/76, s. 1, <i>part</i> .

2. The said Regulation is further amended by adding thereto the following Schedules:

#### Schedule 204

That parcel of land situate in the Township of Nottawasaga in the County of Simcoe, designated as Part 1 according to a Plan deposited in the Land Registry Office for the Registry Division of Simcoe (No. 51) as Number 51R-6277. O. Reg. 969/76, s. 2, *part*.

#### Schedule 205

That parcel of land situate in the Township of Nottawasaga in the County of Simcoe, being composed of that part of Lot 42 in Concession XI more particularly described as follows:

Beginning at an iron survey bar set in the northerly limit of the said Lot 42 distant 961 feet easterly therealong from the northwesterly angle thereof;

Thence north 73° 12' 30" east along the said northerly limit 131 feet to an iron survey bar;

Thence south 9° 27' 30" east parallel to the line between concessions XI and XII a distance of 1,008.19 feet to an iron survey bar set in the line between the north and south halves of the said Lot;

Thence south 73° 19' 20" west along the last-mentioned line 130.95 feet to an iron survey bar;

Thence north 9° 27' 30" west parallel to the said line between concessions XI and XII a distance of 1,008 feet to the place of beginning. O. Reg. 969/76, s. 2, *part*.

#### Schedule 206

That parcel of land situate in the Township of Nottawasaga in the County of Simcoe, being composed of that part of Lot 36 in Concession VI more particularly described as follows:

Premising that the westerly limit of the said Lot 36 has an assumed astronomic course of north 5° 52' 50" west and relating all bearings herein thereto;

Beginning at an iron bar planted at the southwesterly angle of the said Lot;



Thence north 76° 13' 20" east and along the line between lots 35 and 36 a distance of 480.50 feet to an iron bar planted on the westerly limit of the Canadian National Railway right-of-way;

Thence north 49° 01' 30" west and along the said westerly limit of the Canadian National Railway right-of-way 146.19 feet to an iron bar planted;

Thence south 76° 13' 20" west 379.56 feet to an iron bar planted on the westerly limit of the said Lot 36;

Thence south 5° 52' 50" east 120.53 feet to the place of beginning. O. Reg. 969/76, s. 2, *part*.

#### Schedule 207

That parcel of land situate in the Township of Nottawasaga in the County of Simcoe, being composed of that part of Lot 42 in Concession XI more particularly described as follows:

Beginning at an iron survey bar in the northerly limit of the said Lot 42 distant 2,167 feet easterly therealong on a course of north 73° 12' 30" east from the northwesterly angle thereof;

Thence continuing north 73° 12' 30" east along the said northerly limit 120 feet to an iron survey bar;

Thence south 9° 27' 30" east parallel to the westerly limit of the said Lot 861.61 feet to an iron survey bar;

Thence north 58° 43' 50" west 157.05 feet to an iron survey bar;

Thence north 9° 27' 30" west parallel to the said westerly limit of the said Lot 744.27 feet to the place of beginning. O. Reg. 969/76, s. 2, *part*.

#### Schedule 208

That parcel of land situate in the Township of Nottawasaga in the County of Simcoe, being composed of the east half of Lot 31 in Concession V of the said Township, excepting that part of the said Lot conveyed to the Canadian National Railway. O. Reg. 969/76, s. 2, *part*.

G. M. FARROW  
Executive Director,  
Plans Administration Division,  
Ministry of Housing

Dated at Toronto, this 6th day of December, 1976.

(9539)

52

### THE CHILDREN'S INSTITUTIONS ACT

O. Reg. 970/76.

General.

Made—December 1st, 1976.

Filed—December 6th, 1976.

### REGULATION TO AMEND REGULATION 88 OF REVISED REGULATIONS OF ONTARIO, 1970 MADE UNDER THE CHILDREN'S INSTITUTIONS ACT

- Item 8 of Schedule 2 to Regulation 88 of Revised Regulations of Ontario, 1970, as remade by section 1 of Ontario Regulation 175/74, is revoked and the following substituted therefor:
- Fernie House,  
562 Rosebank Road South,  
Pickering, and  
  
1 Island Road,  
West Hill.

(9540)

52

### THE PLANNING ACT

O. Reg. 971/76.

Restricted Areas—County of Norfolk  
(now The Regional Municipality of  
Haldimand-Norfolk), Township of  
South Walsingham (now Township  
of Norfolk).

Made—December 6th, 1976.

Filed—December 6th, 1976.

### REGULATION TO AMEND ONTARIO REGULATION 289/73 MADE UNDER THE PLANNING ACT

- Ontario Regulation 289/73 is amended by adding thereto the following sections:
- Notwithstanding any other provision of this Order, the land described in Schedule 33 may be used for the erection and use thereon of a garage provided the requirements of section 15 are met. O. Reg. 971/76, s. 1, *part*.
- Notwithstanding any other provision of this Order, the land described in Schedule 34 may be used for the erection and use thereon of a single-family dwelling and buildings and structures accessory thereto provided the following requirements are met:

Minimum front yard	25 feet
Minimum side yards	10 feet
Minimum rear yard	100 feet
Maximum height	35 feet
Maximum lot coverage	15 per cent

O. Reg. 971/76, s. 1, *part.*

54. Notwithstanding any other provision of this Order, the land described in Schedule 35 may be used for the erection and use thereon of a single-family cottage and buildings and structures accessory thereto provided the requirements of section 15 and the following provision is met:

No building intended for human habitation shall be designed, constructed or located in such a way as to permit the entry of flood waters. O. Reg. 971/76, s. 1, *part.*

55. Notwithstanding any other provision of this Order, the land described in Schedule 36 may be used for the erection and use thereon of a boathouse provided the requirements of section 15 are met. O. Reg. 971/76, s. 1, *part.*

2. The said Regulation is further amended by adding thereto the following Schedules:

#### Schedule 33

That parcel of land now in the Township of Norfolk in The Regional Municipality of Haldimand-Norfolk, formerly in the Township of South Walsingham in the County of Norfolk, being composed of Lot 399 on a Plan registered in the Land Registry Office for the Registry Division of Norfolk (No. 37) as Number 436. O. Reg. 971/76, s. 2, *part.*

#### Schedule 34

That parcel of land now in the Township of Norfolk in The Regional Municipality of Haldimand-Norfolk, formerly in the Township of South Walsingham in the County of Norfolk, being composed of that part of Lot 21 in Concession I more particularly described as follows:

Premising the westerly boundary of the said Lot 21 to be north 30° west and relating all bearings herein thereto;

Beginning at the southwesterly angle of the said Lot;

Thence north 30° west along the westerly limit of the said Lot 510 feet, more or less, to the southerly limit of Front Road;

Thence following the southerly limit of Front Road 1,753 feet, more or less, to the centre of the ravine running down to Long Point Bay;

Thence following the centre of the said ravine in a southeasterly direction 510.18 feet, more or less, to the high-water mark of Long Point Bay;

Thence along the said high-water mark in a southwesterly direction 770.22 feet, more or less, to the southerly limit of the said Lot;

Thence continuing in a westerly direction along the said southerly limit 983.4 feet to the place of beginning. O. Reg. 971/76, s. 2, *part.*

#### Schedule 35

That parcel of land now in the Township of Norfolk in The Regional Municipality of Haldimand-Norfolk, formerly in the Township of South Walsingham in the County of Norfolk, being composed of Lot 114 according to a Plan registered in the Land Registry Office for the Registry Division of Norfolk (No. 37) as Number 429. O. Reg. 971/76, s. 2, *part.*

#### Schedule 36

That parcel of land now in the Township of Norfolk in The Regional Municipality of Haldimand-Norfolk, formerly in the Township of South Walsingham in the County of Norfolk, being composed of those parts of lots 31 and 32 according to a Plan registered in the Land Registry Office for the Registry Division of Norfolk (No. 37) as Number 429 more particularly described as follows:

Beginning at a place in the westerly boundary of the said Lot 31 distant 10 feet measured southerly from the northwesterly angle of the said Lot;

Thence north 30° west along the westerly boundary of the said lots 31 and 32 a distance of 56 feet;

Thence north 60° east parallel with the northerly boundary of the said Lot 31 a distance of 135 feet to the easterly boundary of the said Lot 32;

Thence south 30° east along the easterly boundaries of the said lots 32 and 31 a distance of 56 feet;

Thence south 60° west parallel with the said northern boundary a distance of 135 feet to the place of beginning. O. Reg. 971/76, s. 2, *part.*

G. M. FARROW  
Executive Director,  
Plans Administration Division,  
Ministry of Housing

Dated at Toronto, this 6th day of December, 1976.

(9541)

52

**THE PLANNING ACT**

**O. Reg. 972/76.**

Restricted Areas—County of Norfolk (now The Regional Municipality of Haldimand-Norfolk), Township of South Walsingham (now Township of Norfolk).

Made—December 6th, 1976.  
Filed—December 6th, 1976.

**REGULATION TO AMEND  
ONTARIO REGULATION 289/73  
MADE UNDER  
THE PLANNING ACT**

1. Ontario Regulation 289/73 is amended by adding thereto the following section:

56. Notwithstanding any other provision of this Order, the land described in Schedule 37 may be used for the erection and use thereon of an addition to an existing single-family cottage to house a pump installation. O. Reg. 972/76, s. 1.

2. The said Regulation is further amended by adding thereto the following Schedule:

**Schedule 37**

That parcel of land situate in the Township of Norfolk in The Regional Municipality of Haldimand-Norfolk, formerly in the Township of South Walsingham in the County of Norfolk, being composed of Summer Resort Lot 594 as shown on a Plan registered in the Land Registry Office for the Registry Division of Norfolk (No. 37) as Number 436. O. Reg. 972/76, s. 2.

**G. M. FARROW**  
*Executive Director,  
Plans Administration Division,  
Ministry of Housing*

Dated at Toronto, this 6th day of December, 1976.

(9542)

52

**THE PLANNING ACT**

**O. Reg. 973/76.**

Restricted Areas—County of Norfolk (now The Regional Municipality of Haldimand-Norfolk), Township of South Walsingham (now Township of Norfolk).

Made—December 6th, 1976.  
Filed—December 6th, 1976.

**REGULATION TO AMEND  
ONTARIO REGULATION 289/73  
MADE UNDER  
THE PLANNING ACT**

1. Ontario Regulation 289/73 is amended by adding thereto the following section:

57. Notwithstanding any other provision of this Order, the land described in Schedules 38 and 39 may be used for the erection and use thereon of a boathouse provided the requirements of section 15 are met. O. Reg. 973/76, s. 1.

2. The said Regulation is further amended by adding thereto the following Schedules:

**Schedule 38**

That parcel of land situate in the Township of Norfolk in The Regional Municipality of Haldimand-Norfolk, formerly in the Township of South Walsingham in the County of Norfolk, being that part composed of Summer Resort Lot 244 on Long Point as shown on a Plan registered in the Land Registry Office for the Registry Division of Norfolk (No. 37) as Number 436. O. Reg. 973/76, s. 2, *part*.

**Schedule 39**

That parcel of land situate in the Township of Norfolk in The Regional Municipality of Haldimand-Norfolk, formerly in the Township of South Walsingham in the County of Norfolk, being composed of that part of Summer Resort Lot 231 on Long Point as shown on a Plan registered in the Land Registry Office for the Registry Division of Norfolk (No. 37) as Number 436. O. Reg. 973/76, s. 2, *part*.

**G. M. FARROW**  
*Executive Director,  
Plans Administration Division,  
Ministry of Housing*

Dated at Toronto, this 6th day of December, 1976.

(9543)

52

**THE CEMETERIES ACT**

**O. Reg. 974/76.**

Closings and Removals.  
Made—December 1st, 1976.  
Filed—December 7th, 1976.

REGULATION TO AMEND  
REGULATION 79 OF  
REVISED REGULATIONS OF ONTARIO, 1970  
MADE UNDER  
THE CEMETERIES ACT

1. Section 2 of Regulation 79 of Revised Regulations of Ontario, 1970, as remade by section 1 of Ontario Regulation 866/76, is revoked and the following substituted therefor:

2. It is directed that the bodies buried in the cemeteries described in Schedules 18, 19, 21, 23, 24, 25, 26, 27, 28, 29, 30, 31, 32, 33, 34, 36, 37 and 39 be removed. O. Reg. 974/76, s. 1.

(9544)

52

THE CORPORATIONS INFORMATION  
ACT, 1976

O. Reg. 975/76.

General.

Made—December 1st, 1976.

Filed—December 7th, 1976.

REGULATION MADE UNDER  
THE CORPORATIONS INFORMATION  
ACT, 1976

GENERAL

1. The initial notice and the notice of change required to be filed under subsections 1 and 3 of section 3 of the Act shall be prepared in accordance with Form 1 as provided by the Ministry. O. Reg. 975/76, s. 1.

2. The initial notice and the notice of change required to be filed under subsection 1 of section 4 of the Act shall be prepared in accordance with Form 2 as provided by the Ministry. O. Reg. 975/76, s. 2.

3. The initial notice and the notice of change required to be filed under subsection 2 of section 4 of the Act shall be prepared in accordance with Form 3 as provided by the Ministry. O. Reg. 975/76, s. 3.

4. The notice required to be filed under section 5 of the Act shall be prepared in accordance with Form 1, 2 or 3, as the case requires, as provided by the Ministry. O. Reg. 975/76, s. 4.

5. A corporation incorporated, continued or amalgamated under the laws of the Province of Quebec shall file the information required to be filed under subsection 2 of section 4 of the Act in accordance with Form 3 as provided by the Ministry. O. Reg. 975/76, s. 5.

6. Where a corporation files with the Minister a statement under subsection 2 of section 2 of the Act or a renewal or withdrawal under subsection 6 of section 2 of the Act, the statement, renewal or withdrawal shall be in the form provided by the Ministry. O. Reg. 975/76, s. 6.

7. The following classes of corporations are exempt from filing under section 3 of the Act:

1. Corporations subject to the *Bank Act* (Canada).

2. Corporations that operate railways or telegraph lines or carry on the business of a railway express company or the business of leasing or hiring railway sleeping, parlour or dining cars in Ontario.

3. Corporations subject to *The Telephone Act*.

4. Corporations to which *The Credit Unions Act* applies.

5. Corporations registered under *The Prepaid Hospital and Medical Services Act*.

6. International Bank for Reconstruction and Development approved by the *Bretton Woods Agreements Act* (Canada).

7. Municipalities within the meaning of *The Municipal Affairs Act*.

8. Corporations licensed as insurers under *The Insurance Act*.

9. Corporations registered under *The Loan and Trust Corporations Act*. O. Reg. 975/76, s. 7.

8. The executive director, director companies services branch, controller of records, assistant controller of records and registrar of partnerships of the Companies Division of the Ministry of Consumer and Commercial Relations may sign any certificate for the purposes of section 16 of the Act. O. Reg. 975/76, s. 8.

9. The Minister may destroy any form, notice or document received in his office under the Act or a predecessor thereof that has been endorsed with a memorandum of the date of receipt or is dated at least five years preceding the date of destruction. O. Reg. 975/76, s. 9.

10. The fees set out in Schedule 1 shall be paid to the Treasurer of Ontario. O. Reg. 975/76, s. 10.

11. The following Regulations are revoked:

1. Regulation 137 of Revised Regulations of Ontario, 1970.

- 2. Regulation 138 of Revised Regulations of Ontario, 1970.
- 3. Ontario Regulation 384/71.
- 4. Ontario Regulation 53/73. O. Reg. 975/76, s. 11.

**Schedule 1**

**FEES**

- 1. For filing and registration of a statement under subsection 2 of section 2 of the Act or a renewal or withdrawal under subsection 6 of section 2 of the Act and issuing a certified copy thereof. \$10.00
- 2. For a certificate of registration or for a certificate of non-registration under subsection 2 of section 2 of the Act . . . . 10.00
- 3.—(1) Subject to subsection 2, for the search of each name or style that is submitted and, when requested, for a copy of the registration, if any . . . . . 2.00
- (2) For each copy of each registration, renewal or withdrawal of a name or style filed under the Act during a specified day or days, where requested in advance and no search is required . . . . . .60
- 4. For certification of a copy of a registration, renewal or withdrawal of a statement of a name or style under the Act . . . . . 10.00
- 5. For searches in the Ministry of Consumer and Commercial Relations of the contents of notices and documents filed under the Act or a predecessor thereof . . . . . 2.00

- 6. For copies of the contents of notices and documents on file under the Act or any predecessor thereof in the Ministry,
  - (a) for copies of the contents of notices or documents received by the Minister under the Act or a predecessor thereof, 50 cents a page with a minimum fee of \$2 in respect of each corporation;
  - (b) for a diazo or microfilm copy of the contents of all the notices or documents received by the Minister under the Act or a predecessor thereof, \$2 in respect of each corporation;
  - (c) for certification of the contents of notices or documents received by the Minister under the Act or a predecessor thereof, \$10 in respect of each corporation.
- 7. No fees are payable for any of the matters specified in items 2, 3, 4, 5 and 6 of this Schedule by,
  - (a) any Ministry of the Government of Ontario, or any agency, board or commission thereof, including the offices of sheriffs and land registrars;
  - (b) any department of the government of any other province of Canada having reciprocal arrangements or any agency, board or commission thereof;
  - (c) any department of the government of Canada or any agency, board or commission thereof; or
  - (d) the police department, fire department or any licensing agency of any municipality in Ontario.

O. Reg. 975/76, Sched. 1.

Form 1

*The Corporations Information Act, 1976*

INITIAL NOTICE OR NOTICE OF CHANGE BY AN ONTARIO CORPORATION  
OR  
A CORPORATION HOLDING A LICENCE IN MORTMAIN

To: Corporations Information Section  
Companies Services Branch  
Ministry of Consumer and Commercial Relations  
555 Yonge Street  
Toronto, Ontario M7A 2H6

1. Corporation Name		2. Ontario Corporation Number	
3. Date of Incorporation/ Amalgamation	4. Manner of Incorporation/ Amalgamation	5. Jurisdiction	
6. Full address of head office or principal place of business in Ontario		Effective Date	
7. Present Directors Full Name	*Resident Canadian		Full Residence Address
	Yes	No	
A. ....	.....	.....	.....
B. ....	.....	.....	.....
C. ....	.....	.....	.....
D. ....	.....	.....	.....
E. ....	.....	.....	.....
F. ....	.....	.....	.....
G. ....	.....	.....	.....

8. \*Is any director of the corporation a director of any other corporation related to the corporation as determined under *The Corporations Tax Act, 1972*?

- yes
- no

If yes, attach schedule setting out,

- (a) the name of each such related corporation;
- (b) the jurisdiction of incorporation of each such related corporation; and
- (c) the name of each director of the corporation who is a director of each such related corporation.

<p>9. Present Officers Full Name</p> <p>President:</p> <p>.....</p> <p>Secretary:</p> <p>.....</p> <p>Treasurer:</p> <p>.....</p> <p>General Manager:</p> <p>.....</p>	<p>Full Residence Address</p> <p>.....</p> <p>.....</p> <p>.....</p> <p>.....</p> <p>.....</p>	<p>Date Became Officer</p> <p>.....</p> <p>.....</p> <p>.....</p> <p>.....</p> <p>.....</p>
<p>10. Persons who since last notice have been but are no longer directors</p> <p>A. ....</p> <p>B. ....</p> <p>C. ....</p> <p>D. ....</p> <p>E. ....</p> <p>F. ....</p> <p>G. ....</p>	<p>Full Residence Address</p> <p>.....</p> <p>.....</p> <p>.....</p> <p>.....</p> <p>.....</p> <p>.....</p>	<p>Date ceased to be Director</p> <p>.....</p> <p>.....</p> <p>.....</p> <p>.....</p> <p>.....</p> <p>.....</p>
<p>11. Persons who since last notice have been but are no longer officers</p> <p>.....</p> <p>.....</p> <p>.....</p>	<p>Full Residence Address</p> <p>.....</p> <p>.....</p> <p>.....</p>	<p>Date Ceased to be Officer</p> <p>.....</p> <p>.....</p> <p>.....</p>
<p>12. I, ..... certify that the information herein contained is true and correct.</p>	<p><input type="checkbox"/> Director</p> <p><input type="checkbox"/> Officer</p> <p><input type="checkbox"/> Other person having knowledge of the affairs of the corporation</p>	<p>.....</p> <p>(signature)</p>

\*Applies only in the case of corporations with share capital.





Form 3

The Corporations Information Act, 1976

INITIAL NOTICE OR NOTICE OF CHANGE BY A CANADA OR QUEBEC CORPORATION

To: Corporations Information Section
Companies Services Branch
Ministry of Consumer and Commercial Relations
555 Yonge Street
Toronto, Ontario M7A 2H6

Form with 6 numbered sections. Sections 1-5 are tables with two columns. Section 6 contains checkboxes for Director, Officer, and Other person having knowledge of the affairs of the corporation, followed by a signature line.

O. Reg. 975/76, Form 3.

(9545)

52

THE CORPORATIONS ACT

O. Reg. 976/76.

General.

Made—December 1st, 1976.

Filed—December 7th, 1976.

REGULATION TO AMEND
REGULATION 135 OF
REVISED REGULATIONS OF ONTARIO, 1970
MADE UNDER
THE CORPORATIONS ACT

1. Subclause iv of clause a of section 21 of Regulation 135 of Revised Regulations of Ontario, 1970 is revoked and the following substituted therefor:

(iv) that the company is not in default in filing any notice required under The Corporations Information Act, 1976,

2. Subclause iii of clause a of section 22 of the said Regulation is revoked and the following substituted therefor:

(iii) that the corporation is not in default in filing any notice required under The Corporations Information Act, 1976,

3. Subclause ii of clause a of section 23 of the said Regulation is revoked and the following substituted therefor:

(ii) that the corporation is not in default in filing any notice required under *The Corporations Information Act, 1976*,

4. Subclause iii of clause *a* of subsection 1 of section 25 of the said Regulation is revoked and the following substituted therefor:

(iii) that the corporation is not in default in filing any notice required under *The Corporations Information Act, 1976*,

5. Subclause *v* of clause *a* of section 27 of the said Regulation is revoked and the following substituted therefor:

(v) that the notices required to be filed by the corporation under *The Corporations Information Act, 1976* have been filed and that all other defaults of the corporation to the date of dissolution have been remedied, and

## THE CORPORATIONS ACT

### O. Reg. 977 /76.

Evidence of *Bona Fides* on Applications.

Made—December 1st, 1976.

Filed—December 7th, 1976.

## REGULATION TO AMEND REGULATION 134 OF REVISED REGULATIONS OF ONTARIO, 1970 MADE UNDER THE CORPORATIONS ACT

1. Subclause iii of clause *a* of section 6 of Regulation 134 of Revised Regulations of Ontario, 1970 is revoked and the following substituted therefor:

(iii) that the corporation is not in default in filing any notice required under *The Corporations Information Act, 1976*, and

2. Subclause iii of clause *a* of section 8 of the said Regulation is revoked and the following substituted therefor:

(iii) that the corporation is not in default in filing any notice required under *The Corporations Information Act, 1976*,

(9546)

52

(9547)

52

## THE BUSINESS CORPORATIONS ACT

### O. Reg. 978 /76.

General.

Made—December 1st, 1976.

Filed—December 7th, 1976.

## REGULATION TO AMEND REGULATION 78 OF REVISED REGULATIONS OF ONTARIO, 1970 MADE UNDER THE BUSINESS CORPORATIONS ACT

1. Paragraph 6 of Form 7 of Regulation 78 of Revised Regulations of Ontario, 1970 is revoked and the following substituted therefor:

6. The corporation has obtained the consent of the Corporations Tax Branch of the Ministry of Revenue to the dissolution and has filed all notices required under *The Corporations Information Act, 1976*.

2. Paragraph 8 of Form 8 of the said Regulation is revoked and the following substituted therefor:

8. The corporation has obtained the consent of the Corporations Tax Branch of the Ministry of Revenue to the dissolution and has filed all notices required under *The Corporations Information Act, 1976*.

3. Paragraph 3 of Form 9 of the said Regulation is revoked and the following substituted therefor:
3. The corporation is not in default in filing notices required under *The Corporations Information Act, 1976*.
4. Subparagraph *a* of paragraph 4 of Form 12 of the said Regulation is revoked and the following substituted therefor:
  - (a) All notices required to be filed by the corporation under *The Corporations Information Act, 1976* have been filed and all other defaults of the corporation to the date of dissolution have been remedied.

(9548)

52

### THE CO-OPERATIVE CORPORATIONS ACT, 1973

#### O. Reg. 979/76.

General.

Made—December 1st, 1976.

Filed—December 7th, 1976.

---

### REGULATION TO AMEND ONTARIO REGULATION 179/74 MADE UNDER THE CO-OPERATIVE CORPORATIONS ACT, 1973

1. Paragraph 3 of Form 4 of Ontario Regulation 179/74 is revoked and the following substituted therefor:
3. The co-operative is not in default in filing notices required under *The Corporations Information Act, 1976* and statements required under *The Co-operative Corporations Act, 1973*.
2. Paragraph 6 of Form 8 of the said Regulation is revoked and the following substituted therefor:
6. The co-operative has obtained the consent of the Corporations Tax Branch of the Ministry of Revenue to the dissolution and has filed all notices required under *The Corporations Information Act, 1976*, and all statements required under *The Co-operative Corporations Act, 1973*.
3. Paragraph 8 of Form 8A of the said Regulation is revoked and the following substituted therefor:
8. The co-operative has obtained the consent of the Corporations Tax Branch of the Ministry of Revenue to the dissolution and has filed all notices required under *The Corporations Information Act, 1976*.
4. Subparagraph *a* of paragraph 4 of Form 9 of the said Regulation is revoked and the following substituted therefor:
  - (a) all notices required to be filed by the co-operative under *The Corporations Information Act, 1976* have been filed and all other defaults of the co-operative to the date of dissolution have been remedied;

(9549)

52

**THE ASSESSMENT REVIEW COURT  
ACT, 1972**

**O. Reg. 980/76.**

Procedure.

Made—December 1st, 1976.

Filed—December 8th, 1976.

**REGULATION MADE UNDER  
THE ASSESSMENT REVIEW COURT  
ACT, 1972**

**PROCEDURE**

1. The parties to a hearing of a complaint under *The Assessment Act* include,

- (a) the person complaining, referred to in subsection 1 or 2 of section 52 of *The Assessment Act*, or the person appealing the assessment under section 44 of *The Assessment Act*;
- (b) the assessment commissioner;
- (c) the board of the locality or the municipality, as the case may be;
- (d) all persons whose assessment is complained of, referred to in subsection 4 of section 52 of *The Assessment Act*; and
- (e) the persons added as parties pursuant to subsection 10 of section 52 of *The Assessment Act*. O. Reg. 980/76, s. 1.

2. The Court may, by written notice given to the parties at least fourteen days before the day for appearance, require the parties to a hearing of a complaint or appeal under *The Assessment Act* to appear before the Court for the purpose of fixing a day for hearing the complaint or appeal. O. Reg. 980/76, s. 2.

3.—(1) Where a notice of hearing under *The Assessment Act* has been given to a complainant or appellant and he,

- (a) fails to appear at the hearing; and
- (b) has not made a written submission to the Court,

and there is not sufficient evidence to enable the Court to consider the matter on the merits, the Court may consider the appeal or complaint, as the case may be, abandoned.

(2) Where an appeal or complaint has been considered to be abandoned under subsection 1 and where the chairman or vice-chairman of the Court is satisfied that the failure of a party to attend or to make written submissions to the Court is

due to circumstances beyond the control of the party, the chairman or vice-chairman may fix a new day for the hearing. O. Reg. 980/76, s. 3.

4. The parties to a hearing before the Court under *The Assessment Act* shall identify all properties that are under consideration and such identification shall include the roll numbers, the names of the assessed owners and the municipal descriptions of the properties. O. Reg. 980/76, s. 4.

5. The assessor's explanation required by subsection 7 of section 52 of *The Assessment Act* shall include the information required by section 4, the amount of the assessment and the manner in which the assessment was made. O. Reg. 980/76, s. 5.

6. The complainant, in the explanation required by subsection 7 of section 52 of *The Assessment Act*, shall state whether it is claimed that the assessment is too high or too low and whether the complaint is as to the complainant or any other person. O. Reg. 980/76, s. 6.

7. Where notice of hearing is not given under subsection 4 of section 52 of *The Assessment Act* and the chairman or a vice-chairman of the Court is satisfied, upon application by the complainant, that notice of the complaint was mailed within the time fixed by subsection 3 of section 52 of *The Assessment Act*, the chairman or vice-chairman, as the case may be, may fix a day for the parties to appear to fix the day for hearing the complaint or appeal or may fix the day for hearing the complaint or appeal. O. Reg. 980/76, s. 7.

(9563)

52

**THE PLANNING ACT**

**O. Reg. 981/76.**

Order made under Section 29a of

The Planning Act.

Made—December 2nd, 1976.

Filed—December 8th, 1976.

**REGULATION MADE UNDER  
THE PLANNING ACT**

**ORDER MADE UNDER SECTION 29a OF  
THE PLANNING ACT**

1. A contravention, before the 19th day of March, 1973, of section 29 of *The Planning Act* or a predecessor thereof or of a by-law passed under a predecessor of the said section or of an Order made under clause b of subsection 1 of section 27, as it existed on the 25th day of June, 1970, of *The Planning Act*, being chapter 296 of the Revised Statutes of Ontario, 1960, or a predecessor thereof does not have and shall be deemed never to have had the effect of preventing the conveyance or creation of any interest in the following parcels of land:

Those parcels of land situate in the Village of Watford in the County of Lambton, composed of part of Lot 18 in Concession V, S.E.R., designated as Parts 8, 9, 14, 15, 16, 17, 18, 19, 26, 27, 28, 30 and 37 and the north half of Part 36 on a Plan registered in the Land Registry Office for the Registry Division of Lambton (No. 25) as Number R.D. 181. O. Reg. 981/76, s. 1.

JOHN R. RHODES  
*Minister of Housing*

Dated at Toronto, this 2nd day of December, 1976.

(9564)

52

### THE PLANNING ACT

#### O. Reg. 982/76.

Order made under Section 29a of

The Planning Act.

Made—December 2nd, 1976.

Filed—December 8th, 1976.

### REGULATION MADE UNDER THE PLANNING ACT

#### ORDER MADE UNDER SECTION 29a OF THE PLANNING ACT

1. A contravention, before the 19th day of March, 1973, of section 29 of *The Planning Act* or a predecessor thereof or of a by-law passed under a predecessor of the said section or of an Order made under clause *b* of subsection 1 of section 27, as it existed on the 25th day of June, 1970, of *The Planning Act*, being chapter 296 of the Revised Statutes of Ontario, 1960, or a predecessor thereof does not have and shall be deemed never to have had the effect of preventing the conveyance or creation of any interest in the following parcel of land:

That parcel of land situate in the Township of Reach in the County of Ontario, now Ward I of the Township of Scugog in The Regional Municipality of Durham, composed of part of Lot 1 in Concession VIII more particularly described as follows:

Premising that the westerly limit of the said Lot 1 has a bearing of north 17° 56' 30" west and relating all bearings herein thereto;

Beginning at a point in the westerly limit of the said Lot distant 2,043.18 feet measured north 17° 56' 30" west therealong from the southwesterly corner of the said Lot;

Thence north 17° 56' 30" west along the said westerly limit 526.03 feet;

Thence north 74° 46' 30" east 179 feet to an iron tube planted;

Thence north 17° 56' 30" west 148.62 feet to the southerly limit of County Road No. 9;

Thence south 74° 47' east along the said southerly limit 487.36 feet;

Thence south 84° 22' 30" east along the said southerly limit 300 feet;

Thence south 88° 02' east along the said southerly limit 22.42 feet;

Thence south 70° 51' 30" west along the limit between the north and south halves of the said Lot 382.53 feet to a standard iron bar;

Thence south 17° 45' 40" east 240.86 feet to an iron bar;

Thence south 69° 35' 50" west 499.16 feet to the place of beginning. O. Reg. 982/76, s. 1.

JOHN R. RHODES  
*Minister of Housing*

Dated at Toronto, this 2nd day of December, 1976.

(9565)

52

### THE PLANNING ACT

#### O. Reg. 983/76.

Order made under Section 29a of

The Planning Act.

Made—December 3rd, 1976.

Filed—December 8th, 1976.

### REGULATION MADE UNDER THE PLANNING ACT

#### ORDER MADE UNDER SECTION 29a OF THE PLANNING ACT

1. A contravention, before the 19th day of March, 1973, of section 29 of *The Planning Act* or a predecessor thereof or of a by-law passed under a predecessor of the said section or of an Order made under clause *b* of subsection 1 of section 27, as it existed on the 25th day of June, 1970, of *The Planning Act*, being chapter 296 of the Revised Statutes of Ontario, 1960, or a predecessor thereof does not have and shall be deemed never to have had the effect of preventing the conveyance or creation of any interest in the following parcel of land;

That parcel of land situate in the Township of Burleigh, Northern Division, in the County of Peterborough, composed of that part of Lot 6 in

Concession XV designated as Part 23 on a Plan deposited in the Land Registry Office for the Registry Division of Peterborough (No. 45) as Number R-363, together with a right of way in common with others over the land designated as Part 76 on the said Plan. O. Reg. 983/76, s. 1.

JOHN R. RHODES  
*Minister of Housing*

Dated at Toronto, this 3rd day of December, 1976.

(9566)

52

**THE PARKWAY BELT PLANNING AND DEVELOPMENT ACT, 1973**

**O. Reg. 984/76.**

County of Halton (now The Regional Municipality of Halton), Town of Oakville.

Made—December 3rd, 1976.

Filed—December 9th, 1976.

REGULATION TO AMEND  
ONTARIO REGULATION 481/73  
MADE UNDER  
THE PARKWAY BELT PLANNING AND DEVELOPMENT ACT, 1973

1. Paragraph xvi of section 2 of Ontario Regulation 481/73, as remade by section 1 of Ontario Regulation 776/73 and amended by subsection 1 of section 1 of Ontario Regulation 456/74, section 2 of Ontario Regulation 26/75, subsection 3 of section 1 of Ontario Regulation 184/75, section 1 of Ontario Regulation 450/75, section 1 of Ontario Regulation 627/75, section 1 of Ontario Regulation 134/76 and section 1 of Ontario Regulation 403/76, is further amended by adding thereto the following subparagraph:

13. That portion of Lot 31 more particularly described as follows:

Beginning at a place in the southwesterly limit of the road allowance between lots 30 and 31 distant 3,977 feet, 10 inches measured southeasterly from the northerly corner of the said Lot 31;

Thence south 52° 02' east along the said southwesterly limit 83 feet, 6 inches to a fence;

Thence south 36° 42' west 172 feet to a fence;

Thence north 52° 08' west 83 feet, 6 inches to a fence;

Thence north 36° 42' east 173 feet, 2 inches to the place of beginning.

W. D. McKEOUGH  
*Treasurer of Ontario and Minister of Economics and Intergovernmental Affairs*

Dated at Toronto, this 3rd day of December, 1976.

(9568)

52

**THE FARM PRODUCTS MARKETING ACT**

**O. Reg. 985/76.**

Burley Tobacco—Marketing.

Made—December 7th, 1976.

Filed—December 9th, 1976.

REGULATION TO AMEND  
ONTARIO REGULATION 436/74  
MADE UNDER  
THE FARM PRODUCTS MARKETING ACT

1. Clause *e* of section 4 of Ontario Regulation 436/74 is revoked and the following substituted therefor:

(*e*) providing for the fixing of licence fees not exceeding, in the case of persons licensed to commence or continue to engage in the producing of burley tobacco, 3 cents for each pound or fraction thereof marketed, payable yearly, half-yearly, quarterly or monthly at different amounts or in instalments from any or all persons producing or marketing burley tobacco and the recovering of such licence fees by suit in a court of competent jurisdiction;

THE FARM PRODUCTS MARKETING BOARD:

A. BURRELL  
*Chairman*

R. M. McKAY  
*Secretary*

Dated at Toronto, this 7th day of December, 1976.

(9569)

52

**THE HEALTH DISCIPLINES ACT, 1974**

**O. Reg. 986/76.**

Parcost C.D.I.

Made—December 1st, 1976.

Filed—December 10th, 1976.

REGULATION TO AMEND  
ONTARIO REGULATION 524/76  
MADE UNDER  
THE HEALTH DISCIPLINES ACT, 1974

1. Paragraph 5 of Part I of the Schedule to section 1 of Ontario Regulation 524/76 is revoked and the following substituted therefor:

5. For the purposes of section 158 of the Act, the product cost plus professional fee method of pricing a prescription shall be used and the prescription fee so used shall not exceed a maximum of \$2.85.

2. This Regulation comes into force on the 1st day of October, 1976.

(9570)

52

THE ONTARIO NEW HOME  
WARRANTIES PLAN ACT, 1976

O. Reg. 987/76.

Terms and Conditions of Registration  
of Builders and Vendors.

Made—November 16th, 1976.

Approved—December 8th, 1976.

Filed—December 10th, 1976.

BY-LAW MADE UNDER  
THE ONTARIO NEW HOME  
WARRANTIES PLAN ACT, 1976

TERMS AND CONDITIONS OF  
REGISTRATION OF BUILDERS AND  
VENDORS

1. The following are conditions of every registration under the Plan:

1. The registrant shall prominently display his certificate of registration at his principal business address as indicated in his application for registration.
2. The registrant shall allow the duly authorized representatives of the Corporation free access to his books and records during normal business hours for the purpose of confirming matters relating to the Plan.
3. The registrant shall diligently perform or cause to be performed all obligations imposed on him under the Plan and under any agreement made by him with the Corporation in respect of the Plan.
4. The registrant shall indemnify and save harmless the Corporation and the insurers for the time being under any contract or

contracts of insurance establishing the guarantee fund, from any loss which they or any of them may suffer by reason of his failure to diligently perform or cause to be performed all obligations imposed on him under the Plan and under any agreement made by him with the Corporation in respect of the Plan.

5. The registrant shall from time to time, at his expense, furnish the Registrar with such documents relating to the Plan as the Registrar may reasonably require.
6. The registrant shall furnish the Registrar with such information relating to his financial affairs and position as the Registrar may reasonably request.
7. The registrant shall, without undue delay, complete the construction of every home commenced by him in accordance with this Act.
8. The registrant shall offer for sale and take all reasonable steps to complete the sale of every home commenced by him in accordance with this Act within two years after the date on which the building permit for the home is issued.
9. Where, as a result of the financial position or the level of technical competence of a registrant, the registrant has consented to conditions limiting the number of homes he may construct or limiting him to the construction of a particular class of homes, the registrant shall not, without the prior written consent of the Registrar, commence to construct,
  - (a) homes in excess of the maximum number permitted to be constructed; or
  - (b) homes of any class the construction of which is restricted,
 by the conditions of his registration.
10. The registrant shall, within fifteen days after the event, notify the Registrar in writing,
  - (a) of any change in address of the registrant for correspondence relating to the Plan;
  - (b) where the registrant is other than a corporation or an individual, of any change in the members or partners of the registrant; and
  - (c) where the registrant is a corporation,

- (i) of any change in the officers or directors of the registrant,
- (ii) of any person who becomes the beneficial owner, directly or indirectly, of more than 10 per cent of the outstanding voting shares of the registrant.

11. The registrant shall give prompt written notice to the Registrar of any material change in any of the information contained in or accompanying the application of the registrant for registration or for renewal of registration under the Plan.

Passed by the directors of HUDAC New Home Warranty Program on the 16th day of November, 1976.

ERNEST W. ASSALY  
*President*

RUSSEL W. HOWALD  
*Secretary*

Confirmed by the members of HUDAC New Home Warranty Program in accordance with the provisions of *The Corporations Act* on the 16th day of November, 1976.

RUSSEL W. HOWALD  
*Secretary*

O. Reg. 987/76, s. 1.

(9571)

52

**THE INCOME TAX ACT**

**O. Reg. 988/76.**

Ontario Tax Credit System Regulation.  
Made—December 1st, 1976.  
Filed—December 10th, 1976.

REGULATION TO AMEND  
ONTARIO REGULATION 111/75  
MADE UNDER  
THE INCOME TAX ACT

1. Item 32 of Part 1 of the Schedule to Ontario Regulation 111/75 is revoked.

(9572)

52

**THE AGRICULTURAL DEVELOPMENT  
FINANCE ACT**

**O. Reg. 989/76.**

Deposits.  
Made—December 1st, 1976.  
Filed—December 10th, 1976.

REGULATION TO AMEND  
REGULATION 7 OF  
REVISED REGULATIONS OF ONTARIO, 1970  
MADE UNDER  
THE AGRICULTURAL DEVELOPMENT  
FINANCE ACT

1. Section 1 of Regulation 7 of Revised Regulations of Ontario, 1970, as remade by section 1 of Ontario Regulation 249/76, is revoked and the following substituted therefor:

1.—(1) Subject to subsection 2, interest at the rate of 8 per cent *per annum*, calculated on the minimum monthly balance from the 1st day of December, 1976 shall be paid on the last days of March and September in each year.

(2) In special cases, the Minister of Revenue may determine a rate of interest and basis of calculation different from that prescribed in subsection 1, but the rate so determined shall not exceed 8 per cent *per annum*. O. Reg. 989/76, s. 1.

(9573)

52

**THE JUDICATURE ACT**

**O. Reg. 990/76.**

Rules of Practice.  
Made—November 6th, 1976.  
Approved—December 8th, 1976.  
Filed—December 10th, 1976.

AMENDMENTS TO REGULATION 545 OF REVISED REGULATIONS OF ONTARIO, 1970, BEING THE RULES OF PRACTICE AND PROCEDURE OF THE SUPREME COURT OF ONTARIO, INCLUDING THE APPENDIX OF FORMS AND THE TARIFFS OF DISBURSEMENTS, MADE BY THE RULES COMMITTEE ON THE 6TH DAY OF NOVEMBER, 1976, UNDER *THE JUDICATURE ACT*, TO BECOME EFFECTIVE FEBRUARY 1, 1977.

1. Sub-rule (3) of Rule 190 of Ontario Regulation 545 of Revised Regulations of Ontario, 1970, is deleted and the following substituted therefor:



(3) All transcripts of evidence and examinations shall conform to the Note 7 to Item 17 of Tariff B. O. Reg. 990/76, s. 1.

2. Sub-rules (4) and (5) of Rule 190 of Ontario Regulation 545 of Revised Regulations of Ontario, 1970, are deleted. O. Reg. 990/76, s. 2.

3. Sub-rules (6), (7), (8), (9) and (10) of Rule 190 of Ontario Regulation 545 of Revised Regulations of Ontario, 1970, are renumbered as sub-rules (4), (5), (6), (7) and (8). O. Reg. 990/76, s. 3.

4. Rule 272 of Ontario Regulation 545 of Revised Regulations of Ontario, 1970, is amended by striking out "(Forms 57 and 58)" and substituting therefor "(Form 57)". O. Reg. 990/76, s. 4.

5. Sub-rules (2), (4) and (6) of Rule 386 of Ontario Regulation 545 of Revised Regulations of Ontario, 1970, are deleted and the following substituted therefor:

(2) In an alimony action or in a matrimonial cause, the defendant may, at any time before being served with a notice of motion for interim alimony, give notice in writing that he submits to pay the interim alimony and interim disbursements, as demanded by the plaintiff in the endorsement on the writ or in the petition for divorce, and in that case an order for payment of the interim alimony and interim disbursements in the terms set out in the endorsement on the writ or in the petition for divorce shall be issued on praecipe, and no costs shall be ordered to be paid by the defendant. O. Reg. 990/76, s. 5, *part*.

(4) Where a notice has been so served and the plaintiff accepts the amount therein mentioned as sufficient, an order for payment of the interim alimony and interim disbursements in the terms set out in the notice shall be issued on praecipe, and no costs shall be ordered to be paid by the defendant. O. Reg. 990/76, s. 5, *part*.

(6) Where the plaintiff does not accept the amount offered and upon motion for interim alimony it is found that the sum so offered is reasonable, an order for payment of the interim alimony and interim disbursements in the terms set out in the notice shall be made, but no costs shall be ordered to be paid by the defendant. O. Reg. 990/76, s. 5, *part*.

6. Sub-rule (3) of Rule 516 of Ontario Regulation 545 of Revised Regulations of Ontario, 1970, is revoked. O. Reg. 990/76, s. 6.

7. Rule 661 of Ontario Regulation 545 of Revised Regulations of Ontario, 1970, is revoked. O. Reg. 990/76, s. 7.

8. Sub-rule (1) of Rule 668 of Ontario Regulation 545 of Revised Regulations of Ontario, 1970, is deleted and the following substituted therefor:

(1) Where costs are ordered to be paid, they may be taxed by the local taxing officer where the proceedings were begun or, at the election of any party to the proceedings, by the Taxing Officer at Toronto. O. Reg. 990/76, s. 8.

9. Rule 684 of Ontario Regulation 545 of Revised Regulations of Ontario, 1970, is revoked. O. Reg. 990/76, s. 9.

10. Rule 685 of Ontario Regulation 545 of Revised Regulations of Ontario, 1970, is revoked. O. Reg. 990/76, s. 10.

11. Rule 686 of Ontario Regulation 545 of Revised Regulations of Ontario, 1970, is revoked. O. Reg. 990/76, s. 11.

12. Rule 687 of Ontario Regulation 545 of Revised Regulations of Ontario, 1970, is revoked. O. Reg. 990/76, s. 12.

13. Rule 689 of Ontario Regulation 545 of Revised Regulations of Ontario, 1970, is amended by striking out after "taxation" in line 2 thereof "or revision of bills of costs taxed by a county court clerk". O. Reg. 990/76, s. 13.

14. Sub-rule (1) of Rule 758 of Ontario Regulation 545 of Revised Regulations of Ontario, 1970, is amended by striking out after "is," in line 1 thereof "subject to rules 684 to 686". O. Reg. 990/76, s. 14.

15. Sub-rule (2) of Rule 758 of Ontario Regulation 545 of Revised Regulations of Ontario, 1970, is deleted. O. Reg. 990/76, s. 15.

16. The *note* following Form 57 of the Appendix of Forms to Regulation 545 of Revised Regulations of Ontario, 1970, as amended by Ontario Regulation 106/75, is amended by deleting "\$25.00 for each day of attendance" in line 3 thereof and substituting therefor "25.00 for the first day of attendance" and by deleting "overnight accommodation" in line 5 thereof and substituting therefor "first night accommodation" and by deleting "...day (3)" in line 6 thereof. O. Reg. 990/76, s. 16.

17. Form 58 of the Appendix of Forms to Regulation 545 of Revised Regulations of Ontario, 1970, as amended by Ontario Regulation 106/75, and Ontario Regulation 628/76, is revoked. O. Reg. 990/76, s. 17.

- 18. Items 3, 4, 5, 9, 12, 13, 14, 16, 17 and 21 of Tariff A relating to Tariff of Fees to be allowed Solicitors in the Supreme Court and upon Proceedings under any Statute before a Judge of the Supreme Court of Regulation 545 of Revised Regulations of Ontario, 1970, as amended by Ontario Regulation 115/72, and Ontario Regulation 36/73, are amended by striking out the words "at Toronto" wherever they appear therein.
- 19. Item 15 of Tariff A relating to Tariff of Fees to be allowed Solicitors in the Supreme Court and upon Proceedings under any Statute before a Judge of the Supreme Court of Regulation 545 of Revised Regulations of Ontario, 1970, as amended by Ontario Regulation 115/72, and Ontario Regulation 36/73, is deleted and the following substituted therefor:
- 15. Counsel fee on originating motion including all preliminary proceedings, notices, affidavits, services, etc., correspondence, compliance with rule 238, preparation, counsel fee on motion, and attendance to hear judgment up to..... 75.00

Subject to increase in the discretion of the taxing officer. A fee to junior counsel on the motion may be allowed in the discretion of the taxing officer. This item applies to all applications under the provisions of any statute.

- 20. Item 18 of Tariff A relating to Tariff of Fees to be allowed Solicitors in County Courts and upon Proceedings under any Statute taken before the Judge of the County Court or before any Judicial Officer other than a Judge of the Supreme Court of Regulation 545 of Revised Regulations of Ontario, 1970, as amended by Ontario Regulation 36/73, is deleted and the following substituted therefor:
- 18. Taxation of costs..... 10.00
- 21. Items 6, 7, and 8 of Tariff A relating to Tariff of Fees to be allowed Solicitors in Proceedings in Uncontested Divorce Matters under The *Divorce Act* (Canada) of Regulation 545 of Revised Regulations of Ontario, 1970, as amended by Ontario Regulation 526/71, and Ontario Regulation 8/76, are amended by striking out the words "at Toronto" wherever they appear therein.
- 22. Items 10 to 17 of Tariff B of Regulation 545 of Revised Regulations of Ontario, 1970, as amended by Ontario Regulation 307/72, and Ontario Regulation 106/75, and Ontario Regulation 628/76, are deleted and the following substituted therefor:

- 10. When a shorthand reporter is employed upon a reference, the fees payable shall be as follows:
  - (1) For services at the hearing \$50.00 for a full day and \$30.00 for a half-day or less.
  - (2) For the copy of evidence to be filed on an appeal, for the purposes of mechanical reproduction, \$2.75 per page.
  - (3) For the copy of evidence for use other than provided for in sub-item (2), \$2.25 per page for the first copy and 25 cents per page for each additional copy.
  - (4) For reading evidence to the Master from notes when no copies are ordered at the rate of \$9.00 per hour, payable by the party having the conduct of the reference.
  - (5) Sub-items (1) and (4) are not allowed where the reporter is a salaried employee of the Ministry of the Attorney General.
- 11. (1) An allowance may be made for the service or attempted service within Ontario of any writ, pleading, order, judgment, notice, appointment or other paper requiring personal service when proof by affidavit of such service or attempted service is filed on the taxation, such allowance not to exceed the amount authorized by Tariff C.
  - (2) A reasonable allowance not exceeding the amount actually paid may be made for service of any of the foregoing outside Ontario or for reasonable attempts to effect such service.
  - (3) An allowance may be made for the costs of service by publication of any document required to be so served by an order of the Court.
- 12. Conduct money payable to witnesses (see Form 57):
  - (1) Each day of necessary attendance \$25.00
  - (2) (a) where the trial is held in the city or town in which the witness resides, \$1.00 for each day of necessary attendance at trial,
  - (b) where the trial is within 200 miles of where the witness resides, 18¢ a mile between his residence, the place of trial, and return,
  - (c) where the trial is more than 200 miles from where the witness resides, the minimum return airfare plus 18¢ a mile to and from airports, his residence and the place of trial, and

(3) Where the witness resides elsewhere than the place of trial and is required to remain at the place of trial overnight, \$30.00 for each overnight stay.

13. Fees recoverable from opposite party:

(1) Conduct money actually paid to a witness.

(2) A reasonable sum may be allowed for the preparation of any plan, model or photograph when necessary for due understanding of the evidence.

(3) Reasonable sums may be allowed for medical reports used in compliance with section 52 of the *Evidence Act*, up to the sum of \$50.00 for each report of a general practitioner or up to the sum of \$100.00 for each report of a specialist, both sums to be subject to increase in the discretion of the officer taxing.

(4) The cost of the investigation and report of the Official Guardian.

(5) A reasonable sum may be allowed for fees actually paid to a witness who appears and gives opinion evidence, within the meaning of the *Evidence Act*, up to an amount of \$150.00 for each day of giving evidence and each additional day authorized by the trial judge and subject to increase in the discretion of the officer taxing.

(6) An allowance may be made for an interpreter, not to exceed \$40.00 a day for services at trial or on an examination.

14. The cost of certified copies of documents such as judgments, orders, birth, marriage and death certificates, abstracts of title, deeds, mortgages and other registered documents where made exhibits.

15. The cost of a copy of the reasons for judgment in the action or other proceeding.

16. The cost of transcripts of proceedings of courts or tribunals when required by the court or the rules.

	Su- preme Court	Any other Court
--	-----------------------	-----------------------

17. To special examiner for each person examined:

(1) appointment.....	1.50	1.50
(2) oath, return and certificate	2.25	2.25
(3) conducting examination, per hour or part thereof...	7.50	7.50

(4) reporter's attendance, per hour or part thereof..... 6.50 6.50

(5) attendance out of office, per mile one way..... .40 .40

(6) for copy of transcript, per page

(a) first party ordering 2.25 2.25

(b) any additional copies, regardless of party ordering... .25 .25

NOTES:

1. Solicitors charged at rates in excess of the above or receiving transcript which does not substantially conform with Note 7 are required to notify the Inspector of Legal Offices in writing.

2. No costs are taxable for disbursements for examinations charged, directly in excess of the above, or indirectly in excess of the above by substantial non-conformity with Note 7.

3. Item (1) plus the per hour charge for each hour or part thereof reserved for the appointment under items (3) and (4) shall be charged on a cancelled appointment unless 48 hours notice of cancellation has been given to the examiner.

4. No charge for reporters' attendance shall be allowed where the reporter is a salaried employee of the Ministry of the Attorney General.

5. Where a transcript is ordered, the special examiner is responsible for the filing of the original transcript in the proper court, and no additional charge shall be made for the transcript on filing.

6. Transcript delivery shall be made to any ordering party within four weeks of the date of receipt of order. A party requiring transcript delivery within five working days of receipt of order shall be charged an expedite surcharge of 50¢ per page. Should transcript delivery be required within two working days of receipt of order, the expedite surcharge shall be \$1.00 per page. Such surcharges shall only be charged to the first party ordering.

7. *Transcript Formal* (applicable to all evidence):

(a) Evidence shall be transcribed on paper 11 inches long and 8½ inches wide, with a margin on the left side,

denoted by a vertical line, pre-printed, one inch from the left edge of the paper and extending from line one to line 32, and each 5th line shall be numbered consecutively from top to bottom, in the area to the left of this left-hand margin.

- (b) The Court designation and location or, in the case of a Special Examiner, the Examiner's name, title and location shall be located on a single line across the page no lower than  $\frac{5}{8}$  of an inch from the top edge of the page.
- (c) A transcript page shall consist of approximately 280 words on 32 space and a half typewritten lines, exclusive of page number. Headings, (i.e. swearing of witness, examination-in-chief, cross-examination) shall be capitalized. On a transcript page on which headings appear, said page shall be reduced by one typewritten line per heading to allow for separation of headings from body of transcript.
- (d) The lines on which the question and answer originate shall be indented  $1\frac{1}{2}$  inches from the left-hand margin and shall be 5 inches in length and the second and/or subsequent lines shall extend from the left-hand margin for a distance of  $6\frac{1}{2}$  inches.
- (e) In Examinations for Discovery each question shall be numbered, the numbering to be contained in an area extending no further than  $\frac{1}{2}$  inch

from the left-hand margin and the line on which the question originates shall be indented  $1\frac{1}{2}$  inches from the left-hand margin and the second and/or subsequent lines shall be 6 inches in length.

- (f) In all transcripts of *viva voce* evidence, the question shall be preceded by the letter "Q" and the answer by the letter "A", the answer to commence on a separate line.
  - (g) The distance between the "Q" and the start of the question and between the "A" and the start of the answer shall be no greater than  $\frac{3}{8}$  of an inch.
  - (h) The arraignment or reading of a charge, quotations and setting up of exhibits, shall be indented in their entirety no more than  $1\frac{1}{2}$  inches from the left-hand margin and shall be set out on lines of typing 5 inches in length.
  - (i) Every transcript shall contain an index showing the name of each witness with a page reference to where his examination, cross-examination and re-examination commence and shall also contain a list of the exhibits with the page number at which they appear in the evidence.
18. The cost of certified copies of judgments and orders, including the cost of registration, where necessary to implement such judgments and orders. R.R.O. 1970, Reg. 545, Tariff B; O. Reg. 285/71, s. 25; O. Reg. 990/76, s. 22.
- (9603)

# Publications Under The Regulations Act

January 1st, 1977

## THE HIGHWAY TRAFFIC ACT

O. Reg. 991/76.

Speed Limits.

Made—December 1st, 1976.

Filed—December 13th, 1976.

### REGULATION TO AMEND REGULATION 429 OF REVISED REGULATIONS OF ONTARIO, 1970 MADE UNDER THE HIGHWAY TRAFFIC ACT

1.—(1) Paragraph 28 of Part 4 of Schedule 1 to Regulation 429 of Revised Regulations of Ontario, 1970 is revoked.

(2) Part 5 of the said Schedule 1 is amended by adding thereto the following paragraph:

42. That part of the King's Highway known as No. 2 in the Township of Chatham in the County of Kent lying between a point situate 750 feet measured easterly from its intersection with a line between lots 4 and 5 in Concession 1 and a point situate at its intersection with a line between lots 3 and 4 in the said Concession 1.

County of Kent—  
Twp. of Chatham

2.—(1) Paragraph 6 of Part 4 of Schedule 2 to the said Regulation is revoked.

(2) Paragraph 7 of Part 4 of the said Schedule 2, as remade by subsection 3 of section 2 of Ontario Regulation 701/75, is revoked.

(3) Paragraph 17 of Part 4 of the said Schedule 2 is revoked.

(4) Part 5 of the said Schedule 2 is amended by adding thereto the following paragraph:

21. That part of the King's Highway known as No. 3 in the County of Kent beginning at a point situate 1,300 feet measured easterly from its intersection with the line between the townships of Tilbury East and Romney and extending westerly therealong for a distance of 1,500 feet.

County of Kent—  
Twp. of Tilbury East and Romney

(5) Paragraph 2 of Part 6 of the said Schedule 2 is revoked.

(6) Part 6 of the said Schedule 2 is amended by adding thereto the following paragraph:

6. That part of the King's Highway known as No. 3 in the Township of Norfolk in The Regional Municipality of Haldimand-Norfolk beginning at a point situate 1,850 feet measured easterly from its intersection with the centre line of the roadway known as Norfolk Road 38 and extending westerly therealong for a distance of 3,650 feet.

Regional Municipality of Haldimand-Norfolk—  
Twp. of Norfolk

3.—(1) Paragraphs 18 and 19 of Part 4 of Schedule 9 to the said Regulation, as made by subsection 8 of section 5 of Ontario Regulation 34/73, are revoked.

(2) Part 5 of the said Schedule 9 is amended by adding thereto the following paragraphs:

25. That part of the King's Highway known as No. 7 in the Township of Warwick in the County of Lambton beginning at a point situate 850 feet measured westerly from its intersection with the line between lots 11 and 12 in Concession 1 North of Egremont Road and extending easterly for a distance of 1,100 feet.

County of Lambton—  
Twp. of Warwick

26. That part of the King's Highway known as No. 7 in the Township of Warwick in the County of Lambton lying between a point situate 350 feet measured westerly from its intersection with the centre line of the road allowance between-lots 9 and 10 in Concession 1 South of Egremont Road and a point situate 500 feet measured westerly from its intersection with the westerly limit of the roadway known as Egremont Road.

County of Lambton—  
Twp. of Warwick

(9605)

1

## THE HIGHWAY TRAFFIC ACT

O. Reg. 992/76.

Parking.

Made—December 1st, 1976.

Filed—December 13th, 1976.

REGULATION TO AMEND  
REGULATION 421 OF  
REVISED REGULATIONS OF ONTARIO, 1970  
MADE UNDER  
THE HIGHWAY TRAFFIC ACT

1.—(1) Schedule 21 of Appendix A to Regulation 421 of Revised Regulations of Ontario, 1970 is amended by adding thereto the following paragraph:

2. On the west shoulder of the King's Highway known as No. 18 in the Township of Anderdon in the County of Essex lying between a point situate 450 feet measured southerly from a line between lots 29 and 30 of Concession 1 and a point situate 500 feet measured northerly from a line between lots 27 and 28 of Concession 1.

(2) Schedule 52 of the said Appendix A, as made by section 6 of Ontario Regulation 198/75, is amended by adding thereto the following paragraph:

2. That part of the King's Highway known as No. 101 in the City of Timmins in the District of Cochrane lying between a point situate at its intersection with the westerly limits of the bridge over the Mattagami River and a point situate 220 feet measured westerly from its intersection with the westerly limit of the roadway known as Joseph Street.

(3) The said Appendix A is amended by adding thereto the following Schedules:

**Schedule 61**

**HIGHWAY 529**

1. That part of the King's Highway known as No. 529 in the Township of Harrison in the District of Parry Sound beginning at a point situate 300 feet west of the centre of the roadway known as Sturgeon Bay Provincial Park entrance and extending easterly therealong for a distance of 500 feet. O. Reg. 992/76, s. 1 (3), *part.*

**Schedule 62**

**HIGHWAY 644**

1. On the north side of that part of the King's Highway known as No. 644 in the Township of Harrison in the District of Parry Sound lying between a point situate at its intersection with the westerly limit of the King's Highway known as No. 69 and a point situate at its intersection with the westerly limit of the Canadian Pacific Railway Right-of-Way.

2. On the north side of that part of the King's Highway known as No. 644 in the Township of Harrison in the District of Parry Sound beginning at a point situate 1,215 feet measured westerly

from its intersection with the westerly limit of the King's Highway known as No. 69 and extending westerly therealong to the end of the said King's Highway.

3. On the south side of that part of the King's Highway known as No. 644 in the Township of Harrison in the District of Parry Sound beginning at a point situate at its intersection with the westerly limit of the King's Highway known as No. 69 and extending westerly therealong for a distance of 925 feet.

4. On the south side of that part of the King's Highway known as No. 644 in the Township of Harrison in the District of Parry Sound beginning at a point situate 1,305 feet measured westerly from its intersection with the westerly limit of the King's Highway known as No. 69 and extending westerly therealong to the end of the said King's Highway. O. Reg. 992/76, s. 1 (3), *part.*

(9606)

1

**THE HIGHWAY TRAFFIC ACT**

**O. Reg. 993/76.**

Stop Signs at Intersections.

Made—December 1st, 1976.

Filed—December 13th, 1976.

REGULATION TO AMEND  
REGULATION 432 OF  
REVISED REGULATIONS OF ONTARIO, 1970  
MADE UNDER  
THE HIGHWAY TRAFFIC ACT

1. Regulation 432 of Revised Regulations of Ontario, 1970, is amended by adding thereto the following Schedule:

**Schedule 66**

1. Highway No. 627 in the Township of Pic in the Territorial District of Thunder Bay at its intersection with the roadway known as Pic Mission Road.

2. Northbound on Highway No. 627. O. Reg. 993/76, s. 1.

(9607)

1

**THE HIGHWAY TRAFFIC ACT**

**O. Reg. 994/76.**

Extending Validity of Motor Vehicle Permits.

Made—December 1st, 1976.

Filed—December 13th, 1976.

REGULATION MADE UNDER THE HIGHWAY TRAFFIC ACT

EXTENDING VALIDITY OF MOTOR VEHICLE PERMITS

1. Notwithstanding subsection 1 of section 4 of Regulation 418 of Revised Regulations of Ontario, 1970, motor vehicle permits or validated motor vehicle permits issued for the year 1976, other than permits issued in respect of commercial motor vehicles, shall expire with the 28th day of February, 1977. O. Reg. 994/76, s. 1.

(9608) 1

THE MOTORIZED SNOW VEHICLES ACT, 1974

O. Reg. 995/76. Motorized Snow Vehicle Operators' Licences. Made—December 1st, 1976. Filed—December 13th, 1976.

REGULATION MADE UNDER THE MOTORIZED SNOW VEHICLES ACT, 1974

MOTORIZED SNOW VEHICLE OPERATORS' LICENCES

1. An applicant for a motorized snow vehicle operator's licence shall produce evidence satisfactory to the Minister that the applicant has,

- (a) attended a course of instruction in the safe operation of motorized snow vehicles recognized by the Minister; and
(b) passed a test of knowledge and competence approved by the Minister. O. Reg. 995/76, s. 1.

2. A motorized snow vehicle operator's licence shall expire upon the issuance of a driver's licence to the holder of the motorized snow vehicle operator's licence. O. Reg. 995/76, s. 2.

3. No person having a valid or suspended driver's licence shall apply for, secure or retain in his possession, a motorized snow vehicle operator's licence. O. Reg. 995/76, s. 3.

4. The following fees shall be paid:

- 1. For a motorized snow vehicle operator's licence... \$2.
2. For a duplicate of a motorized snow vehicle operator's licence in case of loss or destruction of the original... 2.

O. Reg. 995/76, s. 4.

(9609) 1

THE CONSERVATION AUTHORITIES ACT

O. Reg. 996/76. Fill, Construction and Alteration to Waterways—Cataraqi Region. Made—November 27th, 1975. Approved—November 3rd, 1976. Filed—December 13th, 1976.

REGULATION MADE UNDER THE CONSERVATION AUTHORITIES ACT

FILL, CONSTRUCTION AND ALTERATION TO WATERWAYS—CATARAQUI REGION

INTERPRETATION

- 1. In this Regulation,
(a) "Authority" means The Cataraqi Region Conservation Authority;
(b) "building or structure" means a building or structure of any kind;
(c) "fill" means earth, sand, gravel, rubble, rubbish, garbage or any other material whether similar to or different from any of the aforementioned materials, whether originating on the site or elsewhere, used or capable of being used to raise, lower or in any way affect the contours of the ground;
(d) "fill line" means any line designated as such on the maps referred to in the Schedules;
(e) "regional storm" means,
(i) for the main branch of Little Cataraqi Creek, the rainfall, snowmelt, or the combination of rainfall and snowmelt, that would produce,
a. at King Street West, in the City of Kingston, a flow of 1,000 cubic feet per second,
b. immediately above the confluence with the west branch of the Cataraqi Creek, a flow of 850 cubic feet per second, and
c. at Princess Street, in the City of Kingston, a flow of 1,850 cubic feet per second,
(ii) for the west branch of Little Cataraqi Creek, the rainfall, snowmelt, or the combination of rainfall and snowmelt, that would produce,

- a. at the confluence with the main branch of Little Cata-raqui Creek, a flow of 750 cubic feet per second,
- b. at that part of the King's Highway known as No. 33, east of Days Road, a flow of 655 cubic feet per second,
- c. at McEwen Drive, a flow of 570 cubic feet per second,
- d. at that part of the King's Highway known as No. 33, west of Days Road, a flow of 455 cubic feet per second, and
- e. at that part of the King's Highway known as No. 2, a flow of 370 cubic feet per second;

(f) "river", "lake", "creek", "stream" or "watercourse" means any river, lake, creek, stream or watercourse under the jurisdiction of the Authority. O. Reg. 996/76, s. 1.

2. The areas described in the Schedules are areas in which, in the opinion of the Authority, the control of flooding or pollution or the conservation of land may be affected by the placing or dumping of fill. O. Reg. 996/76, s. 2.

3. Subject to section 4, no person shall,

- (a) construct any building or structure or permit any building or structure to be constructed in or on a pond or swamp or in any area susceptible to flooding during a regional storm;
- (b) place or dump fill or permit fill to be placed or dumped in the areas described in the Schedules whether such fill is already located in or upon such area, or brought to or on such area from some other place or places; or
- (c) straighten, change, divert or interfere in any way with the existing channel of a river, creek, stream or watercourse. O. Reg. 996/76, s. 3.

4. Subject to *The Ontario Water Resources Act* or to any private interest, the Authority may permit in writing the construction of any building or structure or the placing or dumping of fill or the straightening, changing, diverting or interfering with the existing channel of a river, creek, stream or watercourse to which section 3 applies if, in the opinion of the Authority, the site of the building or structure or the placing or dumping

and the method of construction or placing or dumping or the straightening, changing, diverting or interfering with the existing channel will not affect the control of flooding or pollution or the conservation of land. O. Reg. 996/76, s. 4.

5. No person shall commence to construct any building or structure or dump or place fill or straighten, change, divert or interfere with the existing channel of a river, creek, stream or watercourse in any area to which section 3 applies before permission to do so has been obtained under section 4. O. Reg. 996/76, s. 5.

6.—(1) A signed application for permission to construct a building or structure shall be filed with the Authority and shall include,

- (a) four copies of a plan of the property showing the proposed location of the building or structure, its elevation and the proposed final grade plan;
- (b) four copies of a complete description of the type of building or structure to be constructed, including drainage details;
- (c) four copies of a statement of the dates between which the construction will be carried out; and
- (d) four copies of a statement of the proposed use of the building or structure following completion of the construction.

(2) A signed application for permission to place or dump fill shall be filed with the Authority and shall include,

- (a) four copies of a plan of the property on which the fill is to be placed, showing the proposed location of filling, the depth to which it is proposed to fill and the proposed final grade of the land when filling is completed;
- (b) four copies of a complete description of the type of fill proposed to be placed or dumped;
- (c) four copies of a statement of the dates between which the placing or dumping will be carried out; and
- (d) four copies of a statement of the proposed use of the land following completion of placing or dumping.

(3) A signed application for permission to straighten, change, divert or interfere in any way with the existing channel of a river, creek, stream or watercourse, shall be filed with the Authority and shall include,



- (a) four copies of a plan on which shall be shown in plan view and cross section the details of such straightening, change, diversion or interference;
- (b) four copies of a description of the protective measures to be undertaken;
- (c) four copies of a statement of the dates between which the straightening, changing, diverting or interfering will be carried out; and
- (d) four copies of a statement of the purpose of the proposed work. O. Reg. 996/76, s. 6.

7. The Authority may, at any time, withdraw any permission given under this Regulation, if, in the opinion of the Authority, the conditions of the permit are not complied with. O. Reg. 996/76, s. 7.

8. Members of the staff of the Authority are appointed officers to enforce this Regulation. O. Reg. 996/76, s. 8.

9. Regulation 109 of Revised Regulations of Ontario, 1970, and Ontario Regulation 36/71 are revoked. O. Reg. 996/76, s. 9.

#### Schedule 1

That part of the valley of the Little Cataraqui Creek and its major and minor tributaries lying between Lake Ontario and that part of the King's Highway known as No. 401 and being those areas as shown delineated by the fill line on maps filed in the Office of the Registrar of Regulations at Toronto as numbers 2082 to 2092, both inclusive. O. Reg. 996/76, Sched. 1.

#### Schedule 2

Those parts of the counties of Frontenac, Lennox and Addington and Leeds, described as follows:

1. In the Township of Ernestown in the County of Lennox and Addington and being composed of all of lots 29 to 32, both inclusive, in Concession I.
2. In the Township of Kingston in the County of Frontenac and being composed of:
  - i. All of concessions I, II, III, IV and V.
  - ii Miles Square Block at the westerly end of Concession II,

except the area described in Schedule 1.

3. In the City of Kingston in the County of Frontenac and being composed of those parts of the city lying:

- i. West of Portsmouth Avenue and south of Counter Street.
- ii. West of Division Street and north of Counter Street.
- iii. East of Montreal Street and north of the centre line of Elliott Avenue and its extension easterly,

except the area described in Schedule 1.

4. In the Township of Pittsburgh in the County of Frontenac and being composed of:

- i. That part of the township lying west of that part of the King's Highway known as No. 15, south of County Road No. 11A and north of that part of the King's Highway known as No. 2.

- ii. Lots 5 to 10, both inclusive, in Concession I, numbered from the west boundary of the Township.

5. In the Township of Elizabethtown in the County of Leeds and being composed of all of lots 9 to 15, both inclusive, in Concession III.

6. In the Township of Loughborough in the County of Frontenac and being composed of:

- i. Lots 7 and 8 in Concession VIII.

- ii. Lots 7 and 8 in Concession IX.

- iii. Lot 7 in Concession XII. O. Reg. 996/76, Sched. 2.

#### THE CATARAQUI REGION CONSERVATION AUTHORITY:

J. STONESS  
*Chairman*

JOHN A. PARKER  
*Secretary-Treasurer*

Dated at Kingston, this 27th day of November, 1975.

(9610)

1

#### THE CONSERVATION AUTHORITIES ACT

##### O. Reg. 997/76.

Fill, Construction and Alteration to  
Waterways—South Lake Simcoe.

Made—May 17th, 1976.

Approved—November 3rd, 1976.

Filed—December 13th, 1976.

REGULATION TO AMEND  
 ONTARIO REGULATION 782/74  
 MADE UNDER  
 THE CONSERVATION AUTHORITIES ACT

1. Schedule 2 to Ontario Regulation 782/74 is revoked and the following substituted therefor:

**Schedule 2**

In the County of Simcoe, more particularly described as follows:

In the Township of West Gwillimbury in the County of Simcoe and being composed of the following lots and concessions:

Concession	Lot
I	1
	2
	3
	4
	5
	6
	7
II	2
	3
	4
	5
	6
	7
	8
	9
	10
	11
	III
2	
3	
4	
5	
6	
7	
8	
9	
10	
11	
12	
13	
14	
15	
IV	1
	2
	3
	4
	5
	6
	7
	11

Concession	Lot
	12
	13
	14
	15
	16
	17
V	1
	2
	3
	4
	5
	6
	7
	8
	9
	10
	11
	13
	14
	15
	16
	17
	VI
5	
6	
7	
8	
9	
10	
11	
12	
13	
15	
16	
17	
18	
VII	7
	8
	9
	10
	11
	12
	13
VIII	7
	8
	9
	10
	11
	12
	13
	14
	15
	16
	17
	18
19	

Concession	Lot
IX	8
	9
	10
	11
	12
	13
	14
	15
	16
	17
	18
	19
	20
X	9
	10
	11
	12
	13
	14
	15
	16
	19
	20
	21
	22
	23
24	
XI	9
	10
	11
	12
	13
	14
	15
	16
	17
	18
	19
	20
	21
22	
23	
24	
XII	11
	12
	13
	14
	15
	16
	17
	18
	19
	20
	21
	22
	23
24	

Concession	Lot
XIII	14
	15
	16
	17
	18
	19
	20
	21
	22
	23
	24
XIV	14
	15
	16
	17
	18
	19
	22
23	

as shown on maps filed in the office of the Registrar of Regulations at Toronto as Numbers 2093 to 2177, both inclusive. O. Reg. 997/76, s. 1.

SOUTH LAKE SIMCOE  
CONSERVATION AUTHORITY:

G. R. RICHARDSON  
*Chairman*

M. E. HUNTER  
*Secretary-Treasurer*

Dated at Newmarket, this 17th day of May, 1976.

(9611)

1

**THE PROVINCIAL COURTS ACT**

**O. Reg. 998/76.**

General.

Made—December 8th, 1976.

Filed—December 15th, 1976.

**REGULATION TO AMEND  
REGULATION 692 OF  
REVISED REGULATIONS OF ONTARIO, 1970  
MADE UNDER  
THE PROVINCIAL COURTS ACT**

1. Clause *c* of section 1 of Regulation 692 of Revised Regulations of Ontario, 1970 is revoked and the following substituted therefor:

(c) "page" means a page containing approximately 280 words on thirty-two 1½-space typewritten lines, exclusive of the page number. R.R.O. 1970, Reg. 692, s. 1; O. Reg. 998/76, s. 1.

2. Sections 7, 8, 9, 10 and 11 of the said Regulation are revoked and the following substituted therefor:

7.—(1) Evidence shall be transcribed on paper approximately 11 inches long and 8½ inches wide, with a margin on the left side, denoted by a vertical line preprinted one inch from the left edge of the paper and extending from line one to line thirty-two, and each fifth line shall be numbered consecutively from top to bottom, in the area to the left of the left-hand margin.

(2) The court designation and location shall be located on a single line across the page not lower than five-eighths of an inch from the top edge of the page.

(3) A transcript page shall consist of approximately 280 words on thirty-two 1½-space typewritten lines, exclusive of the page number.

(4) Headings such as "swearing of witness", "examination-in-chief" and "cross-examination" shall be capitalized.

(5) On a transcript page on which headings appear, the page shall be reduced by one typewritten line per heading to allow for separation of the headings from the body of the transcript. O. Reg. 998/76, s. 2, *part*.

8. The lines on which a question and an answer originate shall be indented 1½ inches from the left-hand margin and shall be 5 inches in length and the second line and subsequent lines shall extend from the left-hand margin for a distance of 6½ inches. O. Reg. 998/76, s. 2, *part*.

9.—(1) In all transcripts of *viva voce* evidence, a question shall be preceded by the letter "Q" and the answer by the letter "A" and the answer shall commence on a separate line.

(2) The distance between the "Q" and the start of the question and between the "A" and the start of the answer shall be not greater than three-eighths of an inch. O. Reg. 998/76, s. 2, *part*.

10. The arraignment or reading of a charge, quotations and setting up of exhibits shall be indented in their entirety no more than 1½ inches from the left-hand margin and shall be set out on lines of typing 5 inches in length. O. Reg. 998/76, s. 2, *part*.

11. The transcript of evidence shall contain an index showing the name of each witness with a page reference to where his examination-in-chief

commences and his cross-examination commences, and shall contain a list of exhibits and their numbers and, where the transcript of evidence is ordered in connection with an appeal, it shall contain a transcript of the reading of the charge, the plea, the putting of the accused to his election, the election, the remarks of the judge on passing sentence, and the sentence. O. Reg. 998/76, s. 2, *part*.

12. Where the transcript of evidence consists of twenty or more pages, it shall be bound on the left side in book form with covers approximately 20 M weight and, where it consists of fewer than twenty pages, it shall be similarly bound with or without covers. O. Reg. 998/76, s. 2, *part*.

13. A stenographic reporter is entitled to the following fees for a transcript of evidence:

1. For a single copy of the evidence to be filed in an appeal to the Court of Appeal or the Divisional Court for the purpose of mechanical reproduction, \$2.75 per page.
2. For copies other than a copy referred to in paragraph 1, including evidence to be filed in the County Court, preliminary enquiries and oral judgments, other than for use in appeal books, \$2.25 per page for the first copy and 25 cents for each additional copy. O. Reg. 998/76, s. 2, *part*.

(9643)

1

## THE ADMINISTRATION OF JUSTICE ACT

O. Reg. 999/76.

Court Reporters.

Made—December 8th, 1976.

Filed—December 15th, 1976.

## REGULATION MADE UNDER THE ADMINISTRATION OF JUSTICE ACT

### COURT REPORTERS

1. In this Regulation, "page" means a page containing approximately 280 words on thirty-two 1½-space typewritten lines, exclusive of the page number. O. Reg. 999/76, s. 1.

2. Evidence shall be transcribed on paper approximately 11 inches long and 8½ inches wide, with a margin on the left side, denoted by a vertical line preprinted one inch from the left edge of the paper and extending from the first line to the thirty-second line, and each fifth line shall be numbered consecutively from top to bottom in the area to the left of the left-hand margin. O. Reg. 999/76, s. 2.

3. The court designation and location shall be located on a single line across the page not lower than five-eighths of an inch from the top edge of the page. O. Reg. 999/76, s. 3.

4.—(1) A transcript page shall consist of approximately 280 words on thirty-two 1½-space typewritten lines, exclusive of the page number.

(2) Headings, such as "swearing of witness", "examination-in-chief" and "cross-examination" shall be capitalized.

(3) On a transcript page on which headings appear, the page shall be reduced by one typewritten line per heading to allow for separation of the headings from the body of the transcript. O. Reg. 999/76, s. 4.

5. The lines on which a question and an answer originate shall be indented 1½ inches from the left-hand margin and shall be 5 inches in length and the second and subsequent lines shall extend from the left-hand margin for a distance of 6½ inches. O. Reg. 999/76, s. 5.

6.—(1) In all transcripts of *viva voce* evidence, a question shall be preceded by the letter "Q" and the answer by the letter "A" and the answer shall commence on a separate line.

(2) The distance between the "Q" and the start of a question and between the "A" and the start of the answer shall be not greater than three-eighths of an inch. O. Reg. 999/76, s. 6.

7. The arraignment or reading of a charge, quotations and setting up of exhibits shall be indented in their entirety not more than 1½ inches from the left-hand margin and shall be set out on lines of typing 5 inches in length. O. Reg. 999/76, s. 7.

8. A transcript of evidence shall contain an index showing the name of each witness with a page number reference to where his examination-in-chief commences and his cross-examination commences and a list of exhibits and their numbers and where the transcript of evidence is ordered in connection with an appeal, it shall contain a transcript of the reading of the charge, the plea, the putting of the accused to his election, the election, the remarks of the judge on passing sentence and the sentence. O. Reg. 999/76, s. 8.

9. Where a transcript of evidence consists of twenty or more pages, it shall be bound on the left side in book form with covers approximately 20 M weight and, where it consists of fewer than twenty pages, it shall be similarly bound with or without covers. O. Reg. 999/76, s. 9.

10. Subject to *The County Judges Act*, a court reporter is entitled to the following fees for a transcript of evidence:

1. For a single copy of the evidence in an appeal, for the purpose of mechanical reproduction, \$2.75 per page.
2. For copies, other than a copy referred to in paragraph 1, including charges to the jury and oral judgments, other than for use in appeal books, \$2.25 per page for the first copy and 25 cents a page for each additional copy. O. Reg. 999/76, s. 10.

11. Except where he is wholly remunerated by salary, a court reporter is entitled to a fee of \$50 for each day he is actually engaged in court or \$30 for each half-day. O. Reg. 999/76, s. 11.

12. Except where he is wholly remunerated by salary, where no copies of the evidence are ordered a court reporter is entitled to be remunerated at the rate of \$9 per hour, but not more than \$50 in any day, for reading evidence to the judge from his record and the remuneration shall be paid by the Province of Ontario upon the certificate of the judge. O. Reg. 999/76, s. 12.

13. Copies of evidence ordered by a judge for his own use shall be paid for by the Province of Ontario upon the certificate of the judge. O. Reg. 999/76, s. 13.

14. Regulation 141 of Revised Regulations of Ontario, 1970 is revoked. O. Reg. 999/76, s. 14.

(9644)

1

## THE JUDICATURE ACT

### O. Reg. 1000/76.

Stenographic Reporters.

Made—December 8th, 1976.

Filed—December 15th, 1976.

## REGULATION MADE UNDER THE JUDICATURE ACT

### STENOGRAPHIC REPORTERS

1. In this Regulation, "page" means a page containing approximately 280 words on thirty-two 1½-space typewritten lines, exclusive of the page number. O. Reg. 1000/76, s. 1.

2. Evidence shall be transcribed on paper approximately 11 inches long and 8½ inches wide, with a margin on the left side, denoted by a vertical line preprinted one inch from the left edge of the paper and extending from the first line to the thirty-second line, and each fifth line shall be numbered consecutively from top to bottom in the area to the left of the left-hand margin. O. Reg. 1000/76, s. 2.

3. The court designation and location shall be located on a single line across the page not lower than five-eighths of an inch from the top edge of the page. O. Reg. 1000/76, s. 3.

4.—(1) A transcript page shall consist of approximately 280 words on thirty-two 1½-space type-written lines, exclusive of the page number.

(2) Headings, such as "swearing of witness", "examination-in-chief" and "cross-examination" shall be capitalized.

(3) On a transcript page on which headings appear, the page shall be reduced by one type-written line per heading to allow for separation of the headings from the body of the transcript. O. Reg. 1000/76, s. 4.

5. The lines on which a question and an answer originate shall be indented 1½ inches from the left-hand margin and shall be 5 inches in length and the second line and subsequent lines shall extend from the left-hand margin for a distance of 6½ inches. O. Reg. 1000/76, s. 5.

6.—(1) In all transcripts of *viva voce* evidence, a question shall be preceded by the letter "Q" and the answer by the letter "A" and the answer shall commence on a separate line.

(2) The distance between the "Q" and the start of the question and between the "A" and the start of the answer shall be not greater than three-eighths of an inch. O. Reg. 1000/76, s. 6.

7. The arraignment or reading of a charge, quotations and setting up of exhibits shall be indented in their entirety not more than 1½ inches from the left-hand margin and shall be set out on lines of typing 5 inches in length. O. Reg. 1000/76, s. 7.

8. A transcript of evidence shall contain an index showing the name of each witness with a page number reference to where his examination-in-chief commences and his cross-examination commences and a list of exhibits and their numbers and, where the transcript of evidence is ordered in connection with an appeal, it shall contain a transcript of the reading of the charge, the plea, the putting of the accused to his election, the election, the remarks of the judge on passing sentence, and the sentence. O. Reg. 1000/76, s. 8.

9. Where a transcript of evidence consists of twenty or more pages, it shall be bound on the left side in book form with covers approximately 20 M weight and, where it consists of fewer than twenty pages, it shall be similarly bound with or without covers. O. Reg. 1000/76, s. 9.

10. A stenographic reporter is entitled to the following fees for a transcript of evidence:

1. For a single copy of the evidence in an appeal for the purpose of mechanical reproduction, \$2.75 per page.

2. For copies other than a copy referred to in paragraph 1, including charges to the jury and oral judgments, other than for use in appeal books, \$2.25 per page for the first copy and 25 cents a page for each additional copy. O. Reg. 1000/76, s. 10.

11. Copies of evidence ordered by a judge for his own use shall be paid for by the Province of Ontario upon the certificate of the judge. O. Reg. 1000/76, s. 11.

12. Regulation 546 of Revised Regulations of Ontario, 1970 is revoked. O. Reg. 1000/76, s. 12.

(9645)

1

### THE GENERAL SESSIONS ACT

#### O. Reg. 1001/76.

Sittings of the General Sessions of the Peace for the District of Thunder Bay.  
Made—December 13th, 1976.  
Filed—December 15th, 1976.

### THE GENERAL SESSIONS ACT

IN THE MATTER OF *The General Sessions Act*;

IN THE MATTER OF the sittings of the General Sessions of the Peace for the District of Thunder Bay.

#### ORDER

IT IS ORDERED that a sittings of the Court of General Sessions of the Peace for the District of Thunder Bay shall be held commencing on Monday, January 24th, 1977.

AND IT IS FURTHER ORDERED that a copy of this Order shall be mailed by ordinary post to the Attorney General of Ontario, and that a copy of this Order shall be posted in the office of the Clerk of the District Court of the District of Thunder Bay, and in the office of the Clerk of the General Sessions of the Peace for the said District. O. Reg. 1001/76.

W. E. C. COLTER  
*Chief Judge of the County and District Courts of the Counties and Districts of Ontario*

Dated at the City of Toronto, in The Municipality of Metropolitan Toronto, this 13th day of December, 1976.

(9646)

1

THE REGIONAL MUNICIPALITY OF  
WATERLOO ACT, 1972

O. Reg. 1002/76.

Order of the Minister.

Made—December 15th, 1976.

Filed—December 17th, 1976.

ORDER MADE UNDER  
THE REGIONAL MUNICIPALITY OF  
WATERLOO ACT, 1972

ORDER

1. Under the provisions of section 126 of *The Regional Municipality of Waterloo Act, 1972*, It Is ORDERED:

1. The rates of taxation for general purposes for the year 1976, which, but for this Order, would have been levied by the Council of an area municipality on the whole of the assessment for real property and business assessment according to the last revised assessment roll in the merged areas of each area municipality specified in the Schedule hereto shall be increased or decreased by the Council of the area municipality in each merged area by the number of mills specified in the Schedule.
2. The amounts ascertained by multiplying the mill rates specified in this Order by the assessment for each such merged area shall be included in the sums, adopted by each area municipality concerned, for general purposes in accordance with section 307 of *The Municipal Act*. O. Reg. 1002/76, s. 1.

Schedule

MERGED AREAS	MILL RATE ADJUSTMENTS	
	Resi- dential	Com- mercial
Area Municipality of the City of Cambridge		
—the former City of Galt	+ 9.842	- 10.529
—the former Town of Hespeler	- 1.250	+ 3.210
—the former Town of Preston:		
Urban Area	- 0.417	+ 0.559
Non-urban Area	- 0.390	+ 0.540
—that part of the former Township of North Dumfries annexed to the City:		
Urban Area	- 51.817	+ 25.996
Non-urban Area	- 50.351	+ 22.570
—that part of the former Township of Waterloo annexed to the City:		
Urban Area	- 18.949	- 72.196
Non-urban Area	- 19.104	- 69.578
Area Municipality of the City of Kitchener		
—the former City of Kitchener	+ 0.5717	+ 0.6033
—the former Village of Bridgeport	- 2.9562	- 2.9653
—that part of the former Township of Waterloo annexed to the City	- 28.1212	- 28.0880
Area Municipality of the City of Waterloo		
—the former City of Waterloo	+ 0.5329	+ 0.4530
—that part of the former Township of Waterloo annexed to the City	- 33.2465	- 28.2595
Area Municipality of the Township of North Dumfries		
—the former Village of Ayr	+ 1.480	+ 1.480
—that part of the former Township of Beverly annexed to the Township	- 3.75	- 3.75
—that part of the former Township of North Dumfries annexed to the Township	- 2.90	- 2.90
Area Municipality of the Township of Wilmot		
—the former Town of New Hamburg	+ 2.51	+ 2.51
—the former Township of Wilmot	- 5.75	- 5.75
Area Municipality of the Township of Woolwich		
—the former Town of Elmira	+ 1.11	+ 1.11
—the former Township of Woolwich	- 5.40	- 5.40
—that part of the former Township of Waterloo annexed to the Township	- 0.93	- 0.93

Area Municipality of the Township of Wellesley

—the former Village of Wellesley.....	+ 0.82	+ 0.82
—the former Township of Wellesley.....	- 0.49	- 0.49

O. Reg. 1002/76, Sched.

W. D. McKEOUGH  
*Treasurer of Ontario  
and Minister of Economics  
and Intergovernmental Affairs*

Dated at Toronto, this 15th day of December, 1976.

(9647)

1



# Publications Under The Regulations Act

January 8th, 1977

## THE MUNICIPAL AFFAIRS ACT

O. Reg. 1003/76.

Tax Arrears and Tax Sale Procedures.

Made—December 16th, 1976.

Filed—December 20th, 1976.

### REGULATION TO AMEND ONTARIO REGULATION 474/76 MADE UNDER THE MUNICIPAL AFFAIRS ACT

1. Item 4 of Schedule 2 to Ontario Regulation 474/76 is revoked and the following substituted therefor:

- |    |            |   |
|----|------------|---|
| 4. | Manitoulin | Town of Gore Bay<br>Township of Assiginack<br>Township of Billings<br>Township of Burpee<br>Township of Carnarvon<br>Township of Cockburn Island<br>Township of Gordon<br>Township of Howland<br>Township of Rutherford and George Island<br>Township of Sandfield<br>Township of Tehkummah |
|----|------------|---|

2. This Regulation comes into force on the 1st day of January, 1977.

W. DARCY MCKEOUGH  
*Treasurer of Ontario and  
Minister of Economics and  
Intergovernmental Affairs*

Dated at Toronto, this 16th day of December, 1976.

(9667)

2

## THE PUBLIC SERVICE ACT

O. Reg. 1004/76.

General.

Made—December 2nd, 1976.

Approved—December 15th, 1976.

Filed—December 20th, 1976.

### REGULATION TO AMEND REGULATION 749 OF REVISED REGULATIONS OF ONTARIO, 1970 MADE UNDER THE PUBLIC SERVICE ACT

1.—(1) Subsection 2 of section 3 of Regulation 749 of Revised Regulations of Ontario, 1970

is revoked and the following substituted therefor:

(2) Where the incumbent of a position is unable to act or where a position becomes vacant, the deputy minister may designate a civil servant in the ministry to perform the full duties of the position in an acting capacity for a period not exceeding ten consecutive working days. O. Reg. 1004/76, s. 1 (1).

(2) Subsection 2a of the said section 3, as made by section 1 of Ontario Regulation 150/71, is revoked.

(3) Subsection 3 of the said section 3 is revoked and the following substituted therefor:

(3) Where the deputy minister has designated a civil servant under subsection 2 and after ten consecutive working days the incumbent is still unable to act or no permanent appointment has been made to the position, the civil servant filling the position shall be paid as if he were assigned to the position and the payment of acting pay shall be made retroactive to the first day of the acting appointment. O. Reg. 1004/76, s. 1 (3).

(4) Subsection 3a of the said section 3, as made by section 1 of Ontario Regulation 150/71, is revoked.

(5) The said section 3 is amended by adding thereto the following subsection:

(4) Subsection 2 does not apply where the incumbent is absent due to vacation leave-of-absence. O. Reg. 1004/76, s. 1 (5).

CIVIL SERVICE COMMISSION:

S. W. CLARKSON  
Chairman

Dated at Toronto, this 2nd day of December, 1976.

(9668) 2

THE PENSION BENEFITS ACT

O. Reg. 1005/76.

General.

Made—December 15th, 1976.

Filed—December 21st, 1976.

REGULATION TO AMEND  
REGULATION 654 OF  
REVISED REGULATIONS OF ONTARIO, 1970  
MADE UNDER  
THE PENSION BENEFITS ACT

1. Clauses *d* and *f* of section 1 of Regulation 654 of Revised Regulations of Ontario, 1970 are revoked and the following substituted therefor:

(d) "fully funded" when applied to a pension plan, means a pension plan that at any particular time has assets that will provide for the payment of all pension and other benefits required to be paid under the terms of the plan in respect of service rendered by employees and former employees prior to that time, and has no unpaid initial unfunded liabilities or experience deficiencies;

(f) "initial unfunded liability" means the amount by which, on the 1st day of January, 1965, or the date on which a pension plan qualifies for registration, or subsequently as a result of an amendment or as a result of a change in actuarial assumptions, the assets are required to be augmented to ensure that the plan is fully funded;

2.—(1) Subclause ii of clause *b* of subsection 3 of section 2 of the said Regulation is revoked and the following substituted therefor:

(ii) in the case of any other initial unfunded liability, fifteen years from the date on which the initial unfunded liability arose or the number of years to the anniversary of such date in 1989, whichever is the greater;

(2) Clause *c* of subsection 3 of the said section 2 is revoked and the following substituted therefor:

(c) where the plan has an experience deficiency, special payments consisting of equal annual amounts sufficient to liquidate such experience deficiency over a term not exceeding five years from the date on which the experience deficiency was determined.

(3) Subsections 4, 7, 10, and subsection 12, as remade by subsection 3 of section 1 of Ontario Regulation 452/73, of the said section 2 are revoked and the following substituted therefor:

(4) An employer shall pay into a plan,

(a) all sums received by the employer from an employee or deducted from an employee's pay as the employee's contribution to the pension plan, within the calendar month following the month the sum was received or deducted; and

(b) all other sums required to be paid into the plan by the employer in respect of current service, not later than 120 days after the end of the fiscal year of the plan. O. Reg. 1005/76, s. 2 (3), *part.*

(7) Where an employer is required to make special payments into a pension plan, the employer shall pay such special payments into the plan not later than thirty days after the end of the fiscal year for which the special payments are applicable. O. Reg. 1005/76, s. 2 (3), *part.*

(10) Where a plan has an initial unfunded liability or an experience deficiency and the requirements with respect to special payments under this Regulation differ from those under the legislation of any designated province or of the Government of Canada to which the plan is also subject, the Commission may permit an appropriate variation from the requirements of this section with respect to the funding required. O. Reg. 1005/76, s. 2 (3), *part.*

(12) Where the report of a person authorized by section 5 discloses a gain under the plan, the amount of the gain may be applied to reduce any future payments for current service, or subject to subsection 5, to reduce the outstanding balance of any initial unfunded liability or experience deficiency. O. Reg. 1005/76, s. 2 (3), *part.*

3.—(1) Clauses *b* and *c* of subsection 2 of section 4 of the said Regulation are revoked and the following substituted therefor:

(*b*) the gain or the experience deficiency in the pension plan arising as a result of differences between actual experience and the experience anticipated by the assumptions made in the last report, and where there is an experience deficiency, the special payments which will liquidate it over a term not exceeding five years;

(*c*) the gain or initial unfunded liability in the pension plan resulting from a change in actuarial methods or assumptions, and where there is an initial unfunded liability, the special payments which will liquidate it over a term not exceeding fifteen years; and

(*d*) the initial unfunded liability resulting from an amendment to the pension plan and the special payments which will liquidate it over a term not exceeding fifteen years. R.R.O. 1970, Reg. 654, s. 4 (2); O. Reg. 1005/76, s. 3 (1).

(2) Subsection 3 and subsection 4, as remade by section 2 of Ontario Regulation 452/73, of the said section 4 are revoked and the following substituted therefor:

(3) The employer shall file the report with the Commission within one year of the review date established for the report referred to in subsection 1, or within such longer period as may be authorized by the Commission in exceptional circumstances, with such additional information as the Commission requires. O. Reg. 1005/76, s. 3 (2).

4. The said Regulation is amended by adding thereto the following sections:

4a.—(1) In this section,

(*a*) "funded ratio" means the ratio of assets of a pension plan to the liabilities of the plan as determined from a test valuation;

(*b*) "target ratio" when applied to a pension plan, is the funded ratio at the last valuation date of the plan, increased by 1/15th of the unfunded ratio at that date for each year between the last valuation date and the current valuation date;

(*c*) "test valuation" means an actuarial valuation of a pension plan on the accrued benefit method to determine the value at a particular time of all pension and other benefits required to be paid under the terms of the plan in respect of services rendered by employees and former employees to that time, performed in accordance with this section;

(*d*) "unfunded ratio" means the ratio determined by subtracting the funded ratio from 1.00.

(2) Where the report of an actuary is required pursuant to sections 3, 4 or 9, the actuary may determine the experience deficiency of the plan by performing a test valuation in addition to the regular valuation.

(3) In making a test valuation, the actuary shall determine the amount of the accrued pensions, the other accrued benefits and the pensions and other benefits in payment in a manner consistent with the terms of the plan and the actuary shall employ assumptions consistent with a regular valuation provided that,

(*a*) the effect of any amendment to the pension plan since the last valuation date shall not be considered in making the test valuation but shall be included in any subsequent test valuation;

(*b*) the rate of interest assumed shall not exceed 6 per cent;

(*c*) no withdrawal from service shall be assumed other than by death, disability or retirement;

(*d*) where pension benefits are based on final earnings or the best average earnings within a limited number of years, the earnings for the test valuation shall not be less than the current earnings at the valuation date;

(*e*) where the pension benefits are integrated with pensions payable under the *Old Age Security Act* (Canada), the Canada Pension Plan or the Quebec Pension Plan, the

accrued pension benefits under such plans shall be determined on a basis acceptable to the Commission without regard to future increases to such federal or provincial pensions;

(f) where employee contributions are required by the plan or permitted on a voluntary basis, the value of the regular and voluntary benefits held with respect to an employee shall not be less than the value of his own contributions together with interest thereon at a rate appropriate to the plan; and

(g) the assets of the plan shall be valued on a basis consistent with the regular valuation and on a basis acceptable to the Commission.

(4) Where the funded ratio of a plan is equal to or greater than 1.00, it is deemed that no experience deficiency exists.

(5) Where the funded ratio is less than 1.00 the experience deficiency is deemed to be the amount if any by which the assets of the pension plan need to be augmented in order that the funded ratio would equal the target ratio.

(6) In determining the target ratio, the actuary shall determine the funded ratio at the last valuation date, recomputed if necessary to indicate the effect of any amendment not considered pursuant to clause *a* of subsection 3, and,

(a) where the funded ratio at the last valuation date is greater than 1.00 reduce the funded ratio to 1.00;

(b) where the funded ratio at the last valuation date is less than 1.00 determine the unfunded ratio; and

(c) determine the target ratio.

(7) Where an actuary performs a test valuation, the amount by which an experience deficiency

determined under a regular valuation exceeds an experience deficiency determined under a test valuation shall be deemed to be an initial unfunded liability which shall be liquidated by special payments over a term not exceeding fifteen years.

(8) Where there is a change in the actuarial assumptions of a test valuation or in the method of valuing the assets of the plan since the last report filed with the Commission, the actuary shall demonstrate whether or not an experience deficiency exists on the previous assumptions. O. Reg. 1005/76, s. 4, *part*.

4b.—(1) The report of an actuary filed with the Commission under section 3 or section 4 or section 9 shall be prepared using assumptions which are appropriate for the plan and methods consistent with the sound principles established by precedents or common usage within the actuarial profession.

(2) A test valuation under section 4*a* shall, subject to the restrictions set out therein, meet the requirements of subsection 1.

(3) Where the Commission is not satisfied that a report has been prepared in accordance with this section, the report shall be amended so as to be acceptable to the Commission. O. Reg. 1005/76, s. 4, *part*.

5. Subsection 2 of section 9 of the said Regulation is revoked and the following substituted therefor:

(2) Where a registered pension plan or a relevant portion of any document under which the plan is constituted is amended, the employer shall immediately file with the Commission a copy of the amendment and such additional information as the Commission requires to determine if the plan as amended continues to qualify for registration, and in the case of an amendment that affects contributions or creates or changes an initial unfunded liability, the employer shall also file with the Commission a report similar to the report required by subsection 2 of section 4. O. Reg. 1005/76, s. 5.

(9690)

2

### THE GENERAL SESSIONS ACT THE COUNTY COURTS ACT

#### O. Reg. 1006/76.

Sittings of the General Sessions of the Peace and Sittings of the County and District Courts for the Counties and Districts of Ontario.

Made—November 22nd, 1976.

Filed—December 21st, 1976.

### THE GENERAL SESSIONS ACT THE COUNTY COURTS ACT

IN THE MATTER OF *The General Sessions Act*, and of *The County Courts Act*; and

IN THE MATTER OF the sittings of the General Sessions of the Peace and of the sittings of the County Court for the trial of issues of fact and assessment of damages with or without a jury, for the Counties and Districts of Ontario.

## ORDER

It is ordered that the sittings of the court of general sessions of the peace and sittings of the county and district courts for the trial of issues of fact and assessment of damages with or without a jury shall be held in each year, in each of the counties and districts commencing on the dates shown hereunder:

COUNTY, DISTRICT OR JUDICIAL DISTRICT	PLACE OF SITTINGS	COMMENCEMENT OF SITTINGS
Algoma	Sault Ste. Marie	First Monday in February Second Monday in May Fifth Monday in October First Monday in December
Brant	Brantford	Second Monday in January First Monday in April First Monday in October
Bruce	Walkerton	First Monday in June Last Monday in November
Cochrane	Cochrane	First Monday in May and November
Dufferin	Orangeville	Fifth Monday in May Fourth Monday in November
Durham	Whitby	Second Wednesday in May Second Wednesday in November
Elgin	St. Thomas	Fourth Monday in February First Monday in May Fourth Monday in September Fifth Monday in October
Essex	Windsor	First Monday in April and October
Frontenac	Kingston	Second Monday in May First Monday in November
Grey	Owen Sound	Third Monday in May Second Monday in November
Haldimand	Cayuga	First Monday in June and December
Halton	Milton	First Monday in April and October
Hamilton-Wentworth	Hamilton	Third Wednesday in February First Wednesday in May First Wednesday in September Third Wednesday in November
Hastings	Belleville	Second Monday in May First Monday in November
Huron	Goderich	First Monday in June and December
Kenora	Kenora	First Monday in May First Monday in November
Kent	Chatham	Third Monday in May Fourth Thursday in November

COUNTY, DISTRICT OR JUDICIAL DISTRICT	PLACE OF SITTINGS	COMMENCEMENT OF SITTINGS
Lambton	Sarnia	Second Tuesday in April Third Tuesday in November
Lanark	Perth	Fifth Monday in May Fourth Monday in November
Leeds & Grenville	Brockville	First Monday in April and October
Lennox & Addington	Napanee	First Monday in June and December
Manitoulin	Gore Bay	Last Monday in May Third Tuesday in October
Middlesex	London	Fourth Monday in February Third Monday in May Third Monday in October
Muskoka	Bracebridge	Fourth Monday in May and November
Niagara North	St. Catharines	Third Monday in February First Monday in May Second Tuesday in October
Niagara South	Welland	First Monday in February Second Tuesday in May First Monday in November
Nipissing	North Bay	Fourth Tuesday in April and October
Norfolk	Simcoe	Fourth Monday in March Third Monday in October
Northumberland	Cobourg	Fifth Monday in May Fourth Monday in November
Ottawa-Carleton	Ottawa	First Tuesday in January First Monday in February, March, April, May and June First Tuesday in September First Monday in October, November and December
Oxford	Woodstock	Fourth Tuesday in May Third Monday in November
Parry Sound	Parry Sound	First Monday in June Third Monday in November
Peel	Brampton	Second and Third Monday in January First & Second Monday in February First & Second Monday in March First Monday in April Second Tuesday in April First & Second Monday in May First & Second Monday in June First & Second Tuesday in September First Monday in October Second Tuesday in October First & Second Monday in November First & Second Monday in December
Perth	Stratford	Fourth Tuesday in May Fourth Monday in November

COUNTY, DISTRICT OR JUDICIAL DISTRICT	PLACE OF SITTINGS	COMMENCEMENT OF SITTINGS
Peterborough	Peterborough	First Monday in April Third Monday in October
Prescott & Russell	L'Original	First Monday in June First Monday in December
Prince Edward	Picton	Second Monday in June Fourth Tuesday in November
Rainy River	Fort Frances	Third Tuesday in March and September
Renfrew	Pembroke	First Monday in May First Monday in November
Simcoe	Barrie	Second Monday in January Second Tuesday in April Second Tuesday in October First Monday in December
Stormont, Dundas & Glengarry	Cornwall	First Monday in May and November
Sudbury	Sudbury	First Monday in April and October
Temiskaming	Haileybury	First Monday in June and December
Thunder Bay	Thunder Bay	First Monday in May Fourth Monday in November
Victoria	Lindsay	Second Monday in May First Monday in October
Waterloo	Kitchener	First Monday in May and November
Wellington	Guelph	Third Monday in May Second Monday in November
York	Toronto	First Monday in March and May Second Monday in September First Monday in December

---

Sittings of the County and District Courts for the trial of issues of fact and assessment of damages without a jury

---

The sittings of the county and district courts for the trial of issues of fact and assessment of damages, without a jury shall be held in each year, in each of the counties and districts commencing on the dates shown.

COUNTY, DISTRICT OR JUDICIAL DISTRICT	PLACE OF SITTINGS	COMMENCEMENT OF SITTINGS
Algoma	Sault Ste. Marie	First Thursday in February First Thursday in May First Tuesday in September Second Tuesday in November
Brant	Brantford	First Monday in June and December
Bruce	Walkerton	First Monday in April and October

COUNTY, DISTRICT OR JUDICIAL DISTRICT	PLACE OF SITTINGS	COMMENCEMENT OF SITTINGS
Cochrane	Cochrane	Second Monday in January First Monday in May
	Timmins	First Monday in November First Monday in February First Monday in June, October and December
Dufferin	Orangeville	First Monday in April and October
Durham	Whitby	First Monday in April and October
Elgin	St. Thomas	Second Monday in January Fifth Monday in January
		First Monday in April and June Fourth Monday in September First Monday in October and December
Essex	Windsor	Third Monday in February
		First Monday in April, June, October and December
Frontenac	Kingston	First Monday in April and October
Grey	Owen Sound	Fourth Monday in February
		Fourth Monday in September
Haldimand	Cayuga	First Monday in April and October
Halton	Milton	Second Monday in January
		First Monday in February, March, April, May, June, October, November and December
Hamilton-Wentworth	Hamilton	First Monday in March
		Second Monday in May
		Second Monday in September
		Third Monday in November
Hastings	Belleville	First Monday in April and October
Huron	Goderich	Second Tuesday in April and October
Kenora	Kenora	Third Tuesday of each month except August
Kent	Chatham	First Wednesday in March
		First Wednesday in October
Lambton	Sarnia	First Wednesday in February and May
		Second Wednesday in September
		First Wednesday in December
Lanark	Perth	First Monday in April and October
Leeds & Grenville	Brockville	First Monday in June and December
Lennox & Addington	Napanee	Second Monday in March and September
Manitoulin	Gore Bay	Last Monday in May
		Third Tuesday in October
Middlesex	London	First Monday in February
		Second Monday in April and September
Muskoka	Bracebridge	Fourth Monday in May and November



COUNTY, DISTRICT OR JUDICIAL DISTRICT	PLACE OF SITTINGS	COMMENCEMENT OF SITTINGS
Niagara North	St. Catharines	First Monday in April and November
Niagara South	Welland	First Monday in April Fourth Monday in September
Nipissing	North Bay	Second Monday in January First Tuesday in May
Norfolk	Simcoe	First Monday in June and December
Northumberland	Cobourg	First Monday in April and October
Ottawa-Carleton	Ottawa	First Monday in June and December
Oxford	Woodstock	First Monday in April First Monday in October
Parry Sound	Parry Sound	Fourth Monday in March First Monday in October
Peel	Brampton	Fourth Monday in January Second Monday in February and March Second Tuesday in April Second Monday in May, June and September Second Tuesday in October Second Monday in November and December
Perth	Stratford	Fourth Monday in March and September
Peterborough	Peterborough	First Monday in March First Tuesday in September
Prescott & Russell	L'Orignal	Third Monday in March First Monday in October
Prince Edward	Picton	Third Monday in March and September
Rainy River	Fort Frances	Second Thursday in each month except July
Renfrew	Pembroke	Fifth Monday in January Second Monday in September
Simcoe	Barrie	Last Tuesday in May First Monday in November
Stormont, Dundas & Glengarry	Cornwall	First Monday in March and October
Sudbury	Sudbury	Second Tuesday in January, February, March, May, June, September, November and December
Temiskaming	Haileybury	Second Tuesday in January, February and March First Tuesday in April, May and July Second Tuesday in September First Tuesday in October and November
Thunder Bay	Thunder Bay	First Monday in February, March, June and November First Tuesday in January, April and September
Victoria	Lindsay	First Monday in April and December

COUNTY, DISTRICT OR JUDICIAL DISTRICT	PLACE OF SITTINGS	COMMENCEMENT OF SITTINGS
Waterloo	Kitchener	First Monday in March and May First Tuesday in September First Monday in November
Wellington	Guelph	Third Monday in March and September
York	Toronto	During all months of the year except July and August

O. Reg. 1006/76.

W. E. C. COLTER  
*Chief Judge of the County  
 and District Courts of the Counties  
 and Districts of Ontario*

Dated at the City of Toronto in The Municipality of Metropolitan Toronto, this 22nd day of November, 1976.

(9691)

2

**THE PROVINCIAL COURTS ACT**

**O. Reg. 1007/76.**

Salaries and Benefits of Provincial Judges.

Made—December 15th, 1976.

Filed—December 22nd, 1976.

REGULATION TO AMEND  
 ONTARIO REGULATION 26/74  
 MADE UNDER  
 THE PROVINCIAL COURTS ACT

1. Section 2 of Ontario Regulation 26/74, as remade by section 1 of Ontario Regulation 522/76, is revoked and the following substituted therefor:

2. On and after the 1st day of October, 1976 the annual salary of a judge in a position referred to in Column 1 of the Schedule shall be the salary set opposite thereto in Column 2. O. Reg. 1007/76, s. 1.

2. The Schedule to the said Regulation, as remade by section 2 of Ontario Regulation 522/76, is revoked and the following substituted therefor:

**Schedule**

ITEM	COLUMN 1	COLUMN 2
1	chief judge of the provincial courts	\$44,160
2	senior judge of the provincial courts	41,660
3	provincial judge	40,660

O. Reg. 1007/76, s. 2.

(9692)

2

## THE LANDLORD AND TENANT ACT

### O. Reg. 1008/76.

Classes of Accommodation Deemed Not To Be Residential.

Made—December 15th, 1976.

Filed—December 22nd, 1976.

### REGULATION MADE UNDER THE LANDLORD AND TENANT ACT

#### CLASSES OF ACCOMMODATION DEEMED NOT TO BE RESIDENTIAL PREMISES

1. In this Regulation, "non-profit co-operative housing corporation" means a corporation incorporated without share capital under *The Co-operative Corporations Act, 1973* or any predecessor thereof or under similar legislation of Canada or any province thereof, the main purpose and activity of which is the provision of housing for its members, and the charter or by-laws of which provide that,

- (a) its activities shall be carried on without the purpose of gain for its members;
- (b) on dissolution, its property after payment of its debts and liabilities shall be distributed to non-profit or charitable organizations;
- (c) housing charges, other charges similar to rent, or any other charges payable by members shall be decided by a vote of the members or of a body duly elected or appointed by the members, or a committee thereof; and
- (d) termination of occupancy rights may be brought about only by a vote of the members or of a body duly elected or appointed by the members, or a committee thereof, and that the member whose occupancy rights are terminated has a right to appear and make representations prior to such vote. O. Reg. 1008/76, s. 1.

2. The following are designated as classes of accommodation deemed not to be residential premises for the purposes of the Act:

- 1. Premises occupied by members of a non-profit co-operative housing corporation.
- 2. Premises rented as a vacation home for a seasonal or temporary period not exceeding four months.
- 3. Premises situate on a farm where the occupation of the premises is conditional upon the occupant continuing to be employed on the farm.

- 4. Premises situate in a building or project used in whole or in part for non-residential purposes where the occupation of the premises is conditional upon the occupant continuing to be an employee of or perform services related to a business or enterprise carried out in the building or project. O. Reg. 1008/76, s. 2.

(9693)

2

## THE ENVIRONMENTAL ASSESSMENT ACT, 1975

### O. Reg. 1009/76.

Designation.

Made—December 15th, 1976.

Filed—December 22nd, 1976.

### REGULATION MADE UNDER THE ENVIRONMENTAL ASSESSMENT ACT, 1975

#### DESIGNATION

1.—(1) The enterprise or activity of Reed Ltd. or any company related to it by ownership or contract consisting of,

- (a) the location, establishment and operation of integrated wood using manufactories, including a pulpmill, to be supplied with timber from a tract of land measuring approximately 18,983 square miles located in the territorial district of Kenora, Patricia Portion and Thunder Bay; and
- (b) the harvesting and supplying of timber from the tract referred to in clause a,

is defined as a major commercial or business enterprise or activity and the proposal, plan or program in respect thereof is designated as an undertaking to which the Act applies.

(2) The manufactories and the tract referred to in subsection 1 are referred to and described in a Memorandum of Understanding made the 26th day of October, 1976 between Her Majesty the Queen in right of Ontario as represented by the Minister of Natural Resources and Reed Ltd., a corporation amalgamated under the laws of Ontario and tabled in the Legislative Assembly on the 26th day of October, 1976. O. Reg. 1009/76, s. 1.

(9694)

2

**THE PUBLIC TRANSPORTATION AND  
HIGHWAY IMPROVEMENT ACT**

**O. Reg. 1010/76.**

Designations—Miscellaneous,  
Southern Ontario.

Made—December 15th, 1976.

Filed—December 22nd, 1976.

REGULATION TO AMEND  
REGULATION 394 OF  
REVISED REGULATIONS OF ONTARIO, 1970  
MADE UNDER  
THE PUBLIC TRANSPORTATION AND  
HIGHWAY IMPROVEMENT ACT

1. Regulation 394 of Revised Regulations of Ontario, 1970 is amended by adding thereto the following Schedule:

**Schedule 85a**

In the City of Windsor and in the townships of Sandwich West and Sandwich South in the County of Essex being,

- (a) part of lots 306 and 307 in Concession North of Talbot Road (Township of Sandwich South);
- (b) part of lots 306 and 307 in Concession South of Talbot Road (Township of Sandwich South);
- (c) part of lots 12 to 22, both inclusive, in Registered Plan Number 1444 for the Township of Sandwich South;
- (d) part of lots 2, 3 and 4 in Concession 5 (Township of Sandwich West);
- (e) part of lots 1 and 2 in Concession 4 (Township of Sandwich West);
- (f) part of,
- (i) lots 279 to 318, both inclusive,
- (ii) lots 132 to 153, both inclusive,
- (iii) lots 89 to 99, both inclusive,
- (iv) lots 39 to 46, both inclusive,
- (v) lots 802 to 809, both inclusive,
- (vi) lots 847 to 852, both inclusive,
- (vii) blocks C and D,
- (viii) Marquette Avenue,
- (ix) Charlevoix Avenue,

- (x) Rankin Avenue,
- (xi) Randolph Avenue,
- (xii) Villa Maria Boulevard,
- (xiii) Janisse Avenue,
- (xiv) Anastasia Street,
- (xv) Richardie Boulevard,
- (xvi) Daytona Avenue,
- (xvii) 1-foot reserve on northwest limit of Daytona Avenue, and
- (xviii) Lane between Lot 281 and lots 279 and 280,

in Registered Plan Number 1363 for the Township of Sandwich West;

(g) part of,

- (i) lots 391 to 400, both inclusive, and
- (ii) Todd Avenue,

in Registered Plan Number 971 for the Township of Sandwich West;

(h) part of,

- (i) Daytona Avenue,
- (ii) Huron Church Road,
- (iii) Cabana Road,
- (iv) lots 437 and 438, and

(v) lots 475 to 497, both inclusive,

in Registered Plan Number 1299 for the Township of Sandwich West;

(i) part of lots 1 to 6, both inclusive, in Registered Plan Number 1437 for the Township of Sandwich West;

(j) part of,

- (i) lots 37 to 42, both inclusive, and
- (ii) Lane between Lot 40 and lots 41 and 42,

in Registered Plan Number 1033 for the Township of Sandwich West;

(k) part of,

- (i) blocks H, J and K, and

(ii) Todd Avenue,

in Registered Plan Number 875 for the Township of Sandwich West; and

(l) part of the road allowance between,

(i) concessions 3 and 4 (Cabana Road) Township of Sandwich West,

(ii) concessions 4 and 5 (Cousineau Road) Township of Sandwich West, and

(iii) the townships of Sandwich South and Sandwich West (Howard Avenue),

and being that portion of the highway shown as PART 1 on Ministry of Transportation and Communications Plan P-1854-33, filed with the Record Services Office of the Ministry of Transportation and Communications, at Toronto, on the 29th day of September, 1971.

2.60 miles, more or less.

O. Reg. 1010/76, s. 1.

(9709)

2

**THE PUBLIC TRANSPORTATION AND HIGHWAY IMPROVEMENT ACT**

**O. Reg. 1011/76.**

Designations—Miscellaneous, Southern Ontario.

Made—December 15th, 1976.

Filed—December 22nd, 1976.

**REGULATION TO AMEND REGULATION 394 OF REVISED REGULATIONS OF ONTARIO, 1970 MADE UNDER THE PUBLIC TRANSPORTATION AND HIGHWAY IMPROVEMENT ACT**

- Schedule 119a to Regulation 394 of Revised Regulations of Ontario, 1970, as made by section 1 of Ontario Regulation 549/72, and Schedule 119b to the said Regulation, as made by section 1 of Ontario Regulation 723/74, are revoked and the following substituted therefor:

**Schedule 119a**

In the cities of Brampton and Mississauga in The Regional Municipality of Peel, formerly in the Township of Toronto in the County of Peel, being,

(a) part of,

(i) lots 6 to 11, both inclusive, in Concession 2 East of Hurontario Street,

(ii) the road allowance between lots 10 and 11 in Concession 2 East of Hurontario Street (Derry Road East), and

(iii) road widening in lots 10 and 11 in Concession 2 East of Hurontario Street (Derry Road East),

in the City of Mississauga; and

(b) part of,

(i) lots 12 to 15, both inclusive, in Concession 2 East of Hurontario Street,

(ii) lots 12 to 15, both inclusive, in Concession 3 East of Hurontario Street,

(iii) the road allowance between concessions 2 and 3 East of Hurontario Street (Second Line East),

(iv) road widening in Lot 12 in Concession 2 East of Hurontario Street (First Line East),

(v) road widening in lots 13 and 15 in Concession 2 East of Hurontario Street (Second Line East), and

(vi) road widening in Lot 15 in each of concessions 2 and 3 East of Hurontario Street (Steeles Avenue East),

in the City of Brampton,

and being that portion of the highway shown as PART 1 on Ministry of Transportation and Communications Plan P-5098-17, filed with the Record Services Office of the Ministry of Transportation and Communications, at Toronto, on the 29th day of November, 1976.

3.90 miles, more or less.

O. Reg. 1011/76, s. 1.

(9710)

2

**THE VOCATIONAL REHABILITATION SERVICES ACT**

**O. Reg. 1012/76.**

General.

Made—December 15th, 1976.

Filed—December 23rd, 1976.

REGULATION TO AMEND  
REGULATION 821 OF  
REVISED REGULATIONS OF ONTARIO, 1970  
MADE UNDER  
THE VOCATIONAL REHABILITATION  
SERVICES ACT

1. Schedule 1 to Regulation 821 of Revised Regulations of Ontario, 1970, as remade by section 1 of Ontario Regulation 188/75 and amended by Ontario Regulations 573/75, 588/75, 1011/75, 1036/75, 213/76, 416/76, 531/76 and 795/76, is further amended by adding thereto the following item:

27a. Iroquois Falls, Calvert & District Association for Retarded Children

2. Schedule 2 to the said Regulation, as remade by section 2 of Ontario Regulation 188/75 and amended by Ontario Regulations 588/75, 1011/75, 1037/75, 124/76, 213/76, 416/76, 531/76 and 795/76, is further amended by adding thereto the following items:

19b. A.R.C. Industries,  
Devonshire Avenue,  
Iroquois Falls

45a. A.R.C. Industries,  
43 Hagar Street,  
Welland

(9711) 2

**THE FARM PRODUCTS MARKETING ACT**

**O. Reg. 1013/76.**

Broiler Chickens and Roaster Chickens—  
Marketing.

Made—December 23rd, 1976.

Filed—December 23rd, 1976.

REGULATION TO AMEND  
REGULATION 311 OF  
REVISED REGULATIONS OF ONTARIO, 1970  
MADE UNDER  
THE FARM PRODUCTS MARKETING ACT

1. Section 14 of Regulation 311 of Revised Regulations of Ontario, 1970, as remade by

section 13 of Ontario Regulation 463/72, is revoked and the following substituted therefor:

14.—(1) There shall be a committee to be known as "The Chicken Processors' Advisory Committee".

(2) The Chicken Processors' Advisory Committee shall be composed of persons representing the members of the Ontario Poultry Processors Association.

(3) Each member of the Ontario Poultry Processors Association is entitled to appoint one person to be a member of The Chicken Processors' Advisory Committee.

(4) The members of The Chicken Processors' Advisory Committee may elect from among themselves one member to be chairman.

(5) Each member of The Chicken Processors' Advisory Committee holds office until his successor is appointed or until the person he represents ceases to be a member of the Ontario Poultry Processors Association.

(6) The Chicken Processors' Advisory Committee may make recommendations to the members of the Ontario Poultry Processors Association in respect of,

- (a) the promotion of harmonious relationships between persons engaged in the production and marketing of broiler chickens and roaster chickens;
- (b) the promotion of greater efficiency in the production and marketing of broiler chickens and roaster chickens;
- (c) the prevention and correction of irregularities and inequities in the marketing of broiler chickens and roaster chickens;
- (d) the improvement of the quality and variety of broiler chickens and roaster chickens;
- (e) the improvement of the circulation of market information respecting broiler chickens and roaster chickens;
- (f) without limiting the generality of any of the foregoing, any matter with respect to which the Board or the local board may be empowered to make regulations under the Act respecting broiler chickens and roaster chickens. O. Reg. 1013/76, s. 1.

2. Section 14a of the said Regulation, as made by section 1 of Ontario Regulation 851/76, is revoked and the following substituted therefor:

14a.—(1) There shall be a committee to be known as "The Chicken Industry Advisory Committee".

(2) The Chicken Industry Advisory Committee shall be composed of a chairman and six members.

(3) Within thirty days of the formation of The Chicken Processors' Advisory Committee referred to in section 14 and, subsequently, after the 1st day of May and before the 31st day of May in every year,

- (a) the Board shall appoint the chairman;
- (b) the local board shall appoint three members from among its members; and
- (c) The Chicken Processors' Advisory Committee shall appoint three members from among its members,

to the Chicken Industry Advisory Committee.

(4) Subject to subsection 6, the members of the Chicken Industry Advisory Committee are and remain members thereof until their successors are appointed.

(5) Where a member of the Chicken Industry Advisory Committee dies or resigns or is unavailable to act before the time for his successor to be appointed, the local board or The Chicken Processors' Advisory Committee, as the case may be, shall appoint a person for the unexpired term of the member who died, resigned or was unavailable to act.

(6) Where the local board or The Chicken Processors' Advisory Committee, as the case may be, fails to appoint a member or members to the Chicken Industry Advisory Committee in accordance with subsections 3 or 5, the Board may appoint such members as are necessary to complete the said committee.

(7) The Chicken Industry Advisory Committee may make recommendations to the local board in respect of,

- (a) the promotion of harmonious relationships between persons engaged in the production and marketing of broiler chickens and roaster chickens;
- (b) the promotion of greater efficiency in the production and marketing of broiler chickens and roaster chickens;
- (c) the prevention and correction of irregularities and inequities in the marketing of broiler chickens and roaster chickens;
- (d) the improvement of the circulation of market information respecting broiler chickens and roaster chickens;

(e) without limiting the generality of the foregoing, any matter with respect to which the Board or the local board may be empowered to make regulations under the Act respecting broiler chickens and roaster chickens. O. Reg. 1013/76, s. 2.

THE FARM PRODUCTS MARKETING BOARD:

WILLIAM V. DOYLE  
*Vice-Chairman*

R. M. MCKAY  
*Secretary*

Dated at Toronto, this 23rd day of December, 1976.

(9712)

2

THE LIVE STOCK AND LIVE STOCK PRODUCTS ACT

O. Reg. 1014/76.

Wool.

Made—December 15th, 1976.

Filed—December 24th, 1976.

REGULATION TO AMEND  
REGULATION 567 OF  
REVISED REGULATIONS OF ONTARIO, 1970  
MADE UNDER  
THE LIVE STOCK AND LIVE STOCK  
PRODUCTS ACT

1. Sections 9, 10, 11 and 13 of Regulation 567 of Revised Regulations of Ontario, 1970 are revoked.
2. Section 20 of the said Regulation is revoked and the following substituted therefor:

EXEMPTIONS

20. This Regulation does not apply to wool delivered or consigned by a producer to a manufacturer of woollen goods to be carded or otherwise processed. O. Reg. 1014/76, s. 2.

(9713)

2

**THE FARM PRODUCTS MARKETING ACT****O. Reg. 1015/76.**

Apples—Plan.

Made—December 15th, 1976.

Filed—December 24th, 1976.

---

**REGULATION TO AMEND  
REGULATION 301 OF  
REVISED REGULATIONS OF ONTARIO, 1970  
MADE UNDER  
THE FARM PRODUCTS MARKETING ACT**

1. Section 3 of the Schedule to Regulation 301 of Revised Regulations of Ontario, 1970, as remade by section 1 of Ontario Regulation 905/76, is revoked and the following substituted therefor:
3. The plan provides for the control and regulation in any or all respects of the producing and marketing within Ontario of apples, including the prohibition of such producing and marketing in whole or in part.

(9714)

2



# Publications Under The Regulations Act

January 15th, 1977

## THE ONTARIO ENERGY BOARD ACT

### O. Reg. 1016/76.

Uniform System of Accounts for  
Gas Utilities Class A.

Made—November 29th, 1976.

Approved—December 15th, 1976.

Filed—December 29th, 1976.

## REGULATION TO AMEND REGULATION 628 OF REVISED REGULATIONS OF ONTARIO, 1970 MADE UNDER THE ONTARIO ENERGY BOARD ACT

1. Section 1 of Regulation 628 of Revised Regulations of Ontario, 1970 is revoked and the following substituted therefor:

1. In this Regulation "Class 'A' gas utility" means a gas transmitter, distributor or storage company that has annual revenues of more than \$1,000,000 from rates and other charges that are approved or fixed by orders of the Board. O. Reg. 1016/76, s. 1.

### ONTARIO ENERGY BOARD:

A. B. JACKSON  
*Chairman*

S. J. WYCHOWANEC  
*Member*

Dated at Toronto, this 29th day of November, 1976.

(9734) 3

## THE ONTARIO GUARANTEED ANNUAL INCOME ACT, 1974

### O. Reg. 1017/76.

General.

Made—December 15th, 1976.

Filed—December 29th, 1976.

## REGULATION TO AMEND ONTARIO REGULATION 748/74 MADE UNDER THE ONTARIO GUARANTEED ANNUAL INCOME ACT, 1974

1. Section 1a of Ontario Regulation 748/74, as made by Ontario Regulation 309/76, is revoked.
- 2.—(1) Clause a of subsection 1 of section 5 of the said Regulation is revoked and the following substituted therefor:

(a) of a temporary nature and does not exceed twelve consecutive months;

(2) Section 5 of the said Regulation is amended by adding thereto the following subsection:

(5) Subject to subsections 1, 2, 3 and 4, except for clause a of subsection 1, where a person applies for an increment for the first time after the 6th day of April, 1976 and establishes to the satisfaction of the Minister that,

(a) as of the 6th day of April, 1976, the applicant could have, had he then applied, met all of the requirements of age and residence set out in clause b of section 1 of the Act as it existed on the 6th day of April, 1976; and

(b) during the year immediately preceding the day on which the application is made, the applicant was not absent from Ontario for more than six consecutive months,

no absence of the applicant from Ontario or Canada within the period commencing on the 7th day of April, 1976 and ending with the day immediately preceding the day that is one year before the day his application is made shall be considered by the Minister to have interrupted the applicant's residence in that part of Canada where he had fixed his permanent place of residence immediately before such absence commenced, and where the Minister is satisfied that an applicant is eligible for an increment on the 6th day of April, 1976, except for the applicant's failure to apply therefor by that date, the Minister may, to the extent authorized by subsection 1 of section 4 of the Act, approve the payment of an increment to the applicant. O. Reg. 1017/76, s. 2 (2).

3. This Regulation shall be deemed to have come into force on the 7th day of April, 1976.

(9735) 3

## THE HIGHWAY TRAFFIC ACT

### O. Reg. 1018/76.

Parking.

Made—December 15th, 1976.

Filed—December 29th, 1976.

## REGULATION TO AMEND REGULATION 421 OF REVISED REGULATIONS OF ONTARIO, 1970 MADE UNDER THE HIGHWAY TRAFFIC ACT

1. Paragraph 4 of Schedule 11 of Appendix A to Regulation 421 of Revised Regulations

of Ontario, 1970, as made by section 4 of Ontario Regulation 398/76, is revoked and the following substituted therefor:

4. That part of the King's Highway known as No. 3 in the Town of Haldimand in The Regional Municipality of Haldimand-Norfolk, beginning at a point situate at its intersection with the easterly boundary of the roadway known as Kohler Road and extending easterly therealong for a distance of 1,700 feet.

(9736) 3

**THE INCOME TAX ACT**

**O. Reg. 1019/76.**

Taxable Income—Amount prescribed under Section 6a of the Act.  
Made—December 22nd, 1976.  
Filed—December 30th, 1976.

REGULATION MADE UNDER  
THE INCOME TAX ACT

TAXABLE INCOME—AMOUNT PRESCRIBED  
UNDER SECTION 6a OF THE ACT

1. For the purpose of section 6a of the Act the amount prescribed for the taxation year commencing the 1st day of January, 1976 is the amount of \$1,540. O. Reg. 1019/76, s. 1.

2. This Regulation shall be deemed to have come into force on the 1st day of January, 1976. O. Reg. 1019/76, s. 2.

(9737) 3

**THE ENVIRONMENTAL ASSESSMENT  
ACT, 1975**

**O. Reg. 1020/76.**

General.  
Made—December 22nd, 1976.  
Filed—December 30th, 1976.

REGULATION TO AMEND  
ONTARIO REGULATION 836/76

MADE UNDER  
THE ENVIRONMENTAL ASSESSMENT  
ACT, 1975

1. Subsection 3 of section 6 of Ontario Regulation 836/76 is revoked and the following substituted therefor:

(3) All undertakings and classes of undertakings by or on behalf of Her Majesty in right of Ontario and carried out by,

- (a) the Minister of Housing;
- (b) the Treasurer of Ontario and Minister of Economics and Intergovernmental Affairs;
- (c) the Minister of Culture and Recreation; or
- (d) the Minister of Agriculture and Food,

are exempt from the provisions of the Act until the 1st day of March, 1977. O. Reg. 1020/76, s. 1.

(9738) 3

**THE NIAGARA ESCARPMENT PLANNING  
AND DEVELOPMENT ACT, 1973**

**O. Reg. 1021/76.**

Order of the Treasurer.  
Made—December 22nd, 1976.  
Filed—December 30th, 1976.

REGULATION TO AMEND  
ONTARIO REGULATION 451/75  
MADE UNDER

THE NIAGARA ESCARPMENT PLANNING  
AND DEVELOPMENT ACT, 1973

1.—(1) Paragraph 31 of the Schedule to Ontario Regulation 451/75, as amended by section 9 of Ontario Regulation 646/75, is revoked and the following substituted therefor:

31. In the Town of Lincoln in The Regional Municipality of Niagara, being composed of those lands more particularly described as follows:

Beginning at the place of intersection of the easterly boundary of the Town of Lincoln and the southerly limit of Regional Road Number 81;

Thence westerly along that southerly limit to the easterly limit of Lot 18 in Concession V of the former Township of Louth;

Thence southerly along that easterly limit a distance of 150 feet to a point;

Thence westerly and parallel with the northerly limit of that Lot to a point distant 500 feet measured westerly therealong from the easterly limit of Lot 19 in that Concession;

Thence northerly and parallel with the easterly limit of Lot 19 in concessions V and IV to the southerly limit of Lot 19 in Concession III of that former Township;

Thence easterly along that southerly limit to a point distant 300 feet measured

westerly therealong from the southeasterly angle of that Lot 19;

Thence northerly and parallel with the westerly limit of Nineteenth Street to the southerly limit of Lot 18 in Concession II of that former Township;

Thence northerly and parallel with the westerly limit of Main Street, of Jordan Station, to the southerly limit of the right of way of the Canadian National Railways;

Thence easterly along that southerly limit to the easterly limit of that Lot 18;

Thence northerly along the easterly limit of that Lot a distance of 800 feet to a point;

Thence westerly and parallel with the southerly limit of that Lot to its intersection with a line parallel with and distant 300 feet measured easterly at right angles from the easterly high-water mark of Twenty Mile Creek;

Thence northerly along that parallel line to the southerly high-water mark of Lake Ontario;

Thence westerly along that high-water mark to the northerly prolongation of the easterly limit of Twenty-First Street;

Thence southerly to and along that easterly limit to the northerly limit of Lot 20 in that Concession II;

Thence easterly along that northerly limit to the easterly limit of the west half of that Lot;

Thence southerly along that easterly limit to the southerly limit of that Lot;

Thence westerly along that southerly limit and its prolongation to the westerly limit of Twenty-First Street;

Thence southerly along that westerly limit to a point distant 660 feet measured southerly from the northeasterly angle of Lot 21 in that Concession III;

Thence westerly and parallel with the northerly limit of that Lot to the westerly limit of that Lot;

Thence southerly along that westerly limit 1,320 feet to a point;

Thence easterly and parallel with the northerly limit of that Lot to the easterly limit of that Lot;

Thence southerly along the easterly limit of Lot 21 in concessions III and IV of that former Township to the southerly limit of Regional Road Number 81;

Thence westerly along that southerly limit to the easterly limit of Lot 23 in that Concession IV;

Thence southerly along that easterly limit 200 feet to a point;

Thence westerly and parallel with the southerly limit of Regional Road Number 81 to the intersection with the easterly prolongation of a line parallel with and distant 200 feet measured southerly at right angles from the southerly limit of John Street;

Thence westerly to and along that parallel line to a point distant 200 feet measured easterly therealong from the westerly limit of that Lot 23;

Thence southerly and parallel with that westerly limit to the easterly prolongation of the southerly limit of Lot 1 in Concession V of the former Township of Clinton;

Thence westerly to and along the southerly limit of that Lot to a point distant 200 feet measured westerly from the south-easterly angle of that Lot;

Thence northerly and parallel with the easterly limit of that Lot to the southerly limit of the north half of that Lot;

Thence westerly along the southerly limit of the north half of lots 1 and 2 in that Concession to the westerly limit of the east half of that Lot 2;

Thence northerly along that westerly limit to a point distant 200 feet measured southerly therealong from the southerly limit of Regional Road Number 81;

Thence westerly and parallel with that southerly limit to the westerly limit of that Lot 2;

Thence northerly along that westerly limit to the northerly limit of that Regional Road;

Thence southerly along the easterly limit of Lot 21 in concessions III and IV of that former Township to a line parallel with and distant 300 feet measured southerly at right angles from the southerly limit of Regional Road Number 81;

Thence westerly and parallel with that southerly limit to the easterly limit of Lot 23 in that Concession;

Thence southerly along that easterly limit to a point 1,200 feet measured southerly therealong from the southeasterly limit of that Regional Road;

Thence westerly and parallel with that Regional Road to a line parallel with and distant 200 feet measured at easterly right angles from the westerly limit of that Lot;

Thence southerly and parallel with that westerly limit to the intersection of the easterly prolongation of the southerly limit of Lot 1 in Concession V of the former Township of Clinton;

Thence westerly to and along that southerly limit to a point 200 feet westerly of the southeasterly angle of that Lot;

Thence westerly along that northerly limit to the easterly limit of Lot 163 as shown on the Village of Beamsville Corporation Plan Number 3;

Thence southerly to and along the easterly limit of Lot 70 of that Plan to the southeasterly angle of that Lot;

Thence westerly along that southerly limit to the easterly limit of Lot 173 as shown on that Plan;

Thence southerly along that easterly limit to the southerly limit of that Plan;

Thence westerly along that southerly limit to the easterly limit of the lands shown on a Plan registered in the Land Registry Office for the Land Registry Division of Niagara North (No. 30) as Number 334;

Thence southerly along that easterly limit to the southeasterly corner of that Plan;

Thence westerly along the southerly limit of that Plan to the easterly limit of Mountain Street;

Thence northerly along that easterly limit to the southerly limit of that Corporation Plan Number 3;

Thence westerly and northerly along the southwesterly limits of that Plan to the southerly limit of the lands shown on a Plan registered in that Land Registry Office as Number 508;

Thence westerly and northerly following the southerly and westerly limits of that

Plan to the northerly limit of Regional Road Number 81;

Thence westerly along that northerly limit to the northerly limit of Lot 19 in Concession III;

Thence westerly along the northerly limit of lots 19, 20 and 21 in that Concession to the northwesterly angle of that Lot 21;

Thence northerly to and along the easterly limit of Lot 22 in Concession II of the former Township of Clinton to the northeasterly limit of that Regional Road;

Thence northwesterly along that northeasterly limit to the northerly limit of that Concession II;

Thence westerly along that northerly limit to the westerly boundary of the Town of Lincoln;

Thence southerly along that westerly boundary to the northerly limit of Concession VI of the former Township of Clinton;

Thence easterly along that northerly limit to the northeasterly angle of Lot 21 in that Concession;

Thence southerly along the easterly limit of that Lot to the southeasterly angle of that Lot;

Thence easterly along the southerly limit of that Concession to the southwesterly angle of the easterly half of Lot 9 in that Concession;

Thence northerly along the westerly limit of the easterly half of that Lot a distance of 330 feet to a point;

Thence easterly and parallel with the southerly limit of that Lot to a point distant 1,320 feet measured westerly at right angles with the easterly limit of that Lot;

Thence northerly and parallel with that easterly limit a distance of 1,600 feet to a point;

Thence easterly and parallel with the southerly limit of lots 9 and 8 in that Concession to a point 330 feet measured easterly therealong from the westerly limit of that Lot 8;

Thence southerly and parallel with that westerly limit to a point distant 330 feet

measured northerly therealong from the southerly limit of that Lot;

Thence easterly and parallel with that southerly limit to the easterly limit of the westerly half of that Lot;

Thence southerly along that easterly limit to the southerly limit of that Concession;

Thence easterly along that southerly limit to the southwesterly angle of Lot 3 in that Concession;

Thence southerly to and along the westerly limit of Lot 3 in Concession VII to the southwesterly angle of that Lot;

Thence easterly along the southerly limit of lots 3 and 2 in that Concession to the southeasterly angle of that Lot 2;

Thence southerly to and along the westerly limit of Lot 1 in Concession VIII of the former Township of Clinton to the southwesterly angle of that Lot;

Thence easterly along the southerly limit of that Lot to the southeasterly angle of that Lot;

Thence easterly to and along the southerly limit of Concession VII of the former Township of Louth to the southwesterly angle of Lot 17 in that Concession;

Thence southerly to and along the westerly limit of Lot 17 in Concession VIII of the former Township of Clinton and its prolongation to the southerly boundary of the Town of Lincoln;

Thence easterly along that southerly boundary to the southeasterly angle of that Town;

Thence northerly along the easterly boundary of that Town to the place of beginning.

- (2) Paragraph 32 of the said Schedule is revoked and the following substituted therefor:

32. In the City of Niagara Falls in The Regional Municipality of Niagara, being composed of those lands more particularly described as follows:

Beginning at the northwesterly angle of the City of Niagara Falls;

Thence southerly along the westerly boundary of that City to the westerly prolongation of the southerly limit of Lot 66;

Thence easterly to and along that limit to the southeasterly angle of that Lot;

Thence northerly along the easterly limit of lots 66 and 50 to the northeasterly angle of that Lot 50;

Thence easterly to and along the northerly limit of Lot 51 to the northeasterly angle of that Lot;

Thence northerly to and along the easterly limit of Lot 48 to the northeasterly angle of that Lot;

Thence easterly to and along the northerly limit of lots 47 and 46 to the southwesterly limit of that portion of the highway known as the Queen Elizabeth Way;

Thence northwesterly along that southwesterly limit to the northerly limit of Mountain Road;

Thence easterly along that northerly limit to the northwesterly limit of Portage Road;

Thence northeasterly along that northwesterly limit to a point distant 300 feet measured southwesterly therealong from the westerly limit of Stanley Avenue;

Thence northwesterly in a straight line to the point of intersection of the southeasterly limit of that part of the King's Highway known as No. 405 and the southerly limit of Lot 3, the said point being distant 900 feet measured westerly from the southeasterly angle of that Lot;

Thence northeasterly along that southeasterly limit to the northerly boundary of the City of Niagara Falls;

Thence westerly along that northerly boundary to the place of beginning.

- (3) Subparagraph i of paragraph 33 of the said Schedule is revoked and the following substituted therefor:

- (i) Beginning at the intersection of the easterly limit of Regional Road Number 114 and the northerly limit of Regional Road Number 81 in the Town of Niagara-on-the-Lake;

Thence easterly along that northerly limit a distance of 200 feet to a point;

Thence northerly and parallel with the easterly limit of that Regional Road Number 114 to the southerly limit of Lot 7 of the former Township of Niagara;

Thence westerly along that southerly limit to the southwesterly angle of that Lot;

Thence westerly to and along the northerly limit of lots 40 and 53 to the north-westerly angle of that Lot 53;

Thence southerly along the westerly limit of that Lot to the southwesterly angle of that Lot;

Thence westerly to and along the northerly limit of Lot 87 to the northwesterly angle of that Lot;

Thence southerly along the westerly limit of that Lot to the southwesterly angle of that Lot;

Thence westerly to and along the southerly limit of Lot 98 to the southwesterly angle of that Lot;

Thence northerly along the westerly limit of lots 98 and 99 to the northwesterly angle of that Lot 99;

Thence westerly to and along the northerly limit of Lot 132 to the northwesterly angle of that Lot;

Thence southerly along the westerly limit of lots 132, 133 and 134 to the southwesterly angle of that Lot 134;

Thence easterly along the southerly limit of lots 134 and 97 to the southeasterly angle of that Lot 97;

Thence northerly along the easterly limit of that Lot to the northeasterly angle of that Lot;

Thence easterly to and along the northerly limit of Lot 88 to the northeasterly angle of that Lot;

Thence southerly along the easterly limit of lots 88 and 89 to the northerly limit of Regional Road Number 81;

Thence easterly along that northerly limit to the place of beginning.

- (4) Paragraph 34 of the said Schedule, as remade by section 1 of Ontario Regulation 868/75, is revoked and the following substituted therefor:

34. In the Town of Pelham in The Regional Municipality of Niagara, being composed of those lands more particularly described as follows:

Beginning at the northeasterly angle of the Town of Pelham;

Thence southerly, southeasterly and southerly following the boundaries of that

Town to intersect a line parallel with and distant 700 feet measured northerly at right angles from the northerly limit of the road allowance between lots 160 and 165 of the former Township of Thorold;

Thence westerly and parallel with that northerly limit of road allowance known as Hurricane Road to the easterly limit of Lot 1 in Concession VII of the former Township of Pelham;

Thence northerly along the easterly limit of Lot 1 in concessions VII and VI of that former Township to a point distant 300 feet measured northerly therealong from the southeasterly angle of Lot 1 in that Concession VI;

Thence westerly and parallel with the southerly limit of that Lot 200 feet to a point;

Thence southerly and parallel with the easterly limit of that Lot 1 to the southerly limit of that Lot;

Thence westerly along that southerly limit 100 feet to a point;

Thence southerly and parallel with the easterly limit of Lot 1 of that Concession VII to the southerly limit of the spur of the railway shown on a Plan registered in the Land Registry Office for the Land Registry Division of Niagara South (No. 59) as Number 717;

Thence westerly along that southerly limit to a line parallel with and distant 500 feet measured westerly at right angles from the easterly limit of that Lot 1;

Thence southerly along that parallel line to intersect the northeasterly prolongation of the southeasterly limit of Spencer Lane;

Thence southwestward along that northeasterly prolongation to the westerly limit of the Village of Fonthill Park shown on that Plan Number 717;

Thence northwesterly along that westerly limit to the southerly limit of Block K shown on that Plan;

Thence westerly along the southerly limit of blocks K and R shown on that Plan to the easterly limit of the southerly part of that Block R;

Thence northerly along the northerly prolongation of that easterly limit 330 feet to a point;

Thence westerly and parallel with the northerly limit of that Block R to the easterly limit of Haist Road;

Thence northerly along that easterly limit to a point distant 900 feet measured southerly therealong from the northerly limit of Lot 2 in that Concession VII;

Thence northwesterly in a straight line to the northwesterly angle of Lot 3 in that Concession;

Thence southerly along the westerly limit of that Lot to the northerly limit of Regional Road Number 20;

Thence westerly along that northerly limit to the westerly limit of Lot 8 in that Concession;

Thence northerly along the westerly limit of Lot 8 in concessions VII and VI of that former Township to the northwesterly angle of Lot 8 in that Concession VI;

Thence westerly along the northerly limit of lots 9, 10 and 11 in that Concession to the northwesterly angle of that Lot 11;

Thence northerly to and along the westerly limit of Lot 11 in Concession V of the former Township of Pelham to the northwesterly angle of that Lot;

Thence easterly along the northerly limit of lots 11, 10 and 9 in that Concession to the northeasterly angle of that Lot 9;

Thence northerly to and along the westerly limit of Lot 8 in Concession IV of the former Township of Pelham to the northwesterly angle of that Lot;

Thence easterly along the northerly limit of that Lot to the northeasterly angle of that Lot;

Thence northerly to and along the easterly limit of Lot 8 in concessions III and II of the former Township of Pelham to the northeasterly angle of Lot 8 in that Concession II;

Thence westerly along the northerly limit of lots 8, 9 and 10 in that Concession to the northwesterly angle of that Lot 10;

Thence northerly to and along the westerly limit of Lot 10 in Concession I of the former Township of Pelham and its prolongation to the northerly boundary of the Town of Pelham.

Thence easterly along that northerly boundary to the place of beginning.

(5) Paragraph 35 of the said Schedule, as amended by section 12 of Ontario Regulation 646/75, is revoked and the following substituted therefor:

35. In the City of St. Catharines in The Regional Municipality of Niagara, being composed of those lands more particularly described as follows:

(i) Beginning at the southwesterly angle of the City of St. Catharines;

Thence northerly along the westerly boundary of the said City to the northwesterly angle of Lot 7 in Concession VII of the former Township of Louth;

Thence easterly along the northerly limit of lots 7 and 6 in that Concession to the northeasterly angle of that Lot 6;

Thence southerly along that easterly limit to the southeasterly angle of that Lot;

Thence easterly along the southerly limit of that Concession to the easterly boundary of the former Township of Louth;

Thence southerly along that easterly boundary to the southerly limit of Pelham Road;

Thence northeasterly along that southeasterly limit to the centre line of Concession IX of the former Township of Grantham;

Thence northeasterly along that centre line to a point distant 350 feet east of the westerly limit of Lot 21 in that Concession;

Thence northwesterly and parallel with that westerly limit a distance of 600 feet to a point;

Thence easterly and parallel with the centre line of that Concession to the westerly limit of Lot 20 in that Concession;

Thence northerly along that westerly limit to a point distant 400 feet measured southerly from the northwesterly angle of that Lot;

Thence easterly and parallel with the northerly limit of that Lot to the easterly limit of that Lot;

Thence northerly along the easterly limit of Lot 20 in concessions IX and VIII to the southerly limit of Glendale Avenue;

Thence northeasterly along the southerly limit of Glendale Avenue, Glen Avenue and Riverside Avenue and the prolonga-

tion of Riverside Avenue to the northerly limit of the road allowance between concessions VII and VIII of the former Township of Grantham;

Thence northerly and parallel with the westerly limit of Lot 18 in that Concession VII to the southerly limit of the right of way of Canadian National Railways;

Thence easterly along that southerly limit to a point distant 840 feet measured westerly therealong from the easterly limit of Lot 17 in that Concession;

Thence along the following astronomic bearings and distances:

South 12° 39' west 26.95 feet, south 69° 47' west 505.18 feet, south 27° 52' west 304.81 feet, south 1° 24' west 99.30 feet, south 33° 32' east 520.25 feet, south 9° 04' east 711.20 feet, south 19° 25' west 349.10 feet, south 60° 54' west 790.95 feet, south 13° 13' east 617.95 feet, south 14° 52' west 863.60 feet, south 68° 56' 30" west 669 feet to the easterly limit of Lot 19 in Concession IX of the former Township of Grantham;

Thence southerly along that easterly limit to the northerly limit of the lands shown on a Plan registered in the Land Registry Office for the Land Registry Division of Niagara North (No. 30) as Number 495;

Thence westerly, southerly and westerly along the southeasterly limits of that Plan to the westerly limit of Lot 20 in that Concession;

Thence southerly along that westerly limit to the southerly limit of Lockhart Drive;

Thence easterly along that southerly limit to the westerly limit of Glenridge Avenue;

Thence easterly to and along the northerly limit of lots 16 and 15 in that Concession to the easterly limit of that Lot 15;

Thence southerly along that easterly limit to the northwesterly limit of that part of the King's Highway known as No. 406;

Thence southwestwardly along that northwesterly limit to the southerly boundary of the City of St. Catharines;

Thence westerly along that southerly boundary to the place of beginning.

(ii) Beginning at the intersection of the southeasterly limit of that portion of the King's

Highway known as No. 406 and the westerly limit of Lot 13 in Concession X of the former Township of Grantham;

Thence northeasterly along that southwesterly limit to a point measured southwesterly therealong an arc distance of 623.52 feet from the southwesterly angle of Lot 51 shown on a Plan registered in that Land Registry Office as Number 483;

Thence north 74° 06' 30" east 560 feet, more or less, to a point measured north 1° 42' 30" east, distant 146.34 feet from the northwesterly angle of Lot 39 shown on a Plan registered in that Land Registry Office as Number 593;

Thence northeasterly parallel with the northwesterly limit of that Plan to the easterly limit of Marmac Drive;

Thence northerly along that easterly limit to the northwesterly angle of Lot 2 shown on a Plan registered in that Land Registry Office as Number 670;

Thence easterly along the northerly limit of that Lot 2 to the southwesterly limit of Burleigh Hill Drive;

Thence northeasterly to and along the southeasterly limit of a Plan registered in that Land Registry Office as Number 483 to the southwesterly limit of Mountain Street;

Thence southeasterly along that southwesterly limit to the easterly limit of Allanburg Road;

Thence northerly along that easterly limit to the northwesterly angle of Lot 852 shown on Corporation Plan Number 6 of that Land Registry Office;

Thence easterly along the northerly limit of lots 852, 853 and 854 as shown on that Corporation Plan to the westerly limit of Christina Street;

Thence northerly along that westerly limit to a point distant 132 feet measured southerly therealong from the southerly limit of Bradley Street;

Thence easterly and parallel with that southerly limit to the westerly limit of Lot 834 as shown on that Corporation Plan;

Thence northeasterly in a straight line to the northeasterly angle of that Lot;



Thence easterly along the southerly limit of Bradley Street to the westerly limit of the westerly portion of Dundas Crescent;

Thence northerly along the prolongation of that westerly limit 300 feet to a point;

Thence easterly to a point on the southerly prolongation of Ker Street distant 160 feet measured southerly therealong from the southerly limit of Merritt Street;

Thence easterly and parallel with that southerly limit to the southerly prolongation of Keele Street;

Thence northerly along that southerly prolongation to the northerly limit of Merritt Street;

Thence easterly along that northerly limit to the southerly prolongation of the easterly limit of Willow Street;

Thence northerly along that southerly prolongation to the northerly limit of the right of way of the Canadian National Railways;

Thence easterly along that northerly limit to the centre line of Lot 9 in that Concession X;

Thence easterly to the intersection of the centre line of Lot 8 in that Concession and the southerly limit of the right of way of the Canadian National Railways;

Thence easterly along that southerly limit to the westerly bank of the Welland Canal;

Thence southerly along that westerly bank to the southerly boundary of the City of St. Catharines;

Thence westerly along that southerly boundary 500 feet, more or less, to the southwesterly limit of the right of way of the Canadian National Railways;

Thence northwesterly along that southwesterly limit to the easterly prolongation of the southerly limit of Fairburn Avenue;

Thence westerly to the intersection of the southerly limit of Ball Avenue and the southwesterly limit of the right of way of the Canadian National Railways;

Thence northwesterly along that southwesterly limit to a line parallel with and distant 100 feet measured northerly at right angles from the northerly limit of the easterly portion of Ball Avenue;

Thence westerly along that line to the southwesterly limit of Lot 503 as shown on that Corporation Plan Number 6;

Thence northwesterly along that southwesterly limit to a line parallel with and distant 60 feet measured northerly at right angles from the northerly limit of the westerly portion of Ball Avenue;

Thence westerly and parallel with that northerly limit and the northerly limit of Merritt Street to the northerly limit of Lot 492 as shown on that Corporation Plan;

Thence westerly along that northerly limit to the westerly limit of that Lot;

Thence southerly along the westerly limit of that Lot and its prolongation to the southerly limit of Merritt Street;

Thence easterly along that southerly limit to a point distant 88.7 feet measured south  $36^{\circ} 44'$  west from the intersection of the southerly limit of Ball Street and the northeasterly limit of Merritt Street;

Thence south  $44^{\circ} 12'$  west 339.8 feet to a point;

Thence north  $78^{\circ} 38'$  west 267.55 feet to a point;

Thence south  $66^{\circ} 54'$  west 134.9 feet to a point;

Thence south  $5^{\circ} 31'$  west 429.85 feet to a point;

Thence south  $84^{\circ} 47'$  east 340 feet to a point;

Thence south  $65^{\circ} 20'$  east 159.07 feet to a point;

Thence south  $84^{\circ} 47'$  east 203 feet to a point;

Thence north  $5^{\circ} 13'$  east 63 feet to a point;

Thence south  $84^{\circ} 47'$  east 475 feet to a point;

Thence south  $55^{\circ} 18'$  east 11.5 feet to a point;

Thence south  $36^{\circ} 21'$  east 110.25 feet to a point;

Thence south  $16^{\circ} 07'$  east 148.49 feet to the northerly limit of the Town Line Road;

Thence south  $16^{\circ} 07'$  east 33 feet to the southerly boundary of the City of St. Catharines;

Thence westerly along that southerly boundary to the southerly prolongation of the easterly limit of the lands shown on a Plan registered in that Land Registry Office as Number 682;

Thence northwesterly to and along the northeasterly limit of that Plan to the northerly limit of Keating Street;

Thence westerly and southerly along the northerly and westerly limit of that Street to the northerly limit of Ursula Avenue;

Thence westerly along that northerly limit to the southeasterly angle of Lot 820 as shown on that Corporation Plan;

Thence northerly along the easterly limit of that Lot a distance of 100 feet to a point;

Thence westerly and parallel with the northerly limit of Ursula Avenue to the easterly limit of Neelon Street;

Thence southerly along that easterly limit to a point 300 feet measured northerly therealong from the northerly limit of Wanda Road;

Thence westerly to a point in the westerly limit of Leeson Street distant 300 feet measured northerly therealong from the northerly limit of Mountain Street;

Thence southwestery to an angle in the northerly limit of Mountain Street distant 227.44 feet measured westerly therealong from the westerly limit of Leeson Street;

Thence westerly to and along the southerly limit of lots 849, 850 and 851 as shown on that Corporation Plan to the easterly limit of Allanburg Road;

Thence westerly crossing that Road to an angle in the westerly limit of that Road;

Thence westerly in a straight line to a point in the easterly limit of Burleigh Hill Drive distant 210 feet measured northerly therealong from the northerly limit of Lot 44 shown on a Plan registered in that Land Registry Office as Number 488;

Thence westerly crossing that Burleigh Hill Drive to a point distant 140 feet measured northerly therealong from the northerly limit of Lot 45 of that Plan Number 488;

Thence westerly to a point in the westerly limit of Lot 6 shown on a Plan registered in that Land Registry Office as Number 670 distant 164 feet from the southwesterly angle of that Lot;

Thence westerly to a point in the westerly limit of Lot 5 of that Plan distant 176 feet from the southwesterly angle of that Lot;

Thence westerly to a point in the westerly limit of Lot 4 of that Plan distant 155 feet from the southwesterly angle of that Lot;

Thence westerly to a point in the westerly limit of Lot 3 of that Plan distant 112 feet from the southwesterly angle of that Lot;

Thence westerly to a point in the westerly limit of Lot 13 of that Plan distant 160 feet from the southwesterly angle of that Lot;

Thence southerly along the easterly limit of Marmac Drive to the southerly limit of Glenbrae Avenue;

Thence westerly along the prolongation of that southerly limit to the easterly limit of Lot 12 shown on a Plan registered in that Land Registry Office as Number 390A;

Thence northerly along that easterly limit to a point distant 400 feet measured northerly from the southeasterly angle of that Lot;

Thence westerly to a point in the easterly limit of Lot 13 of that Plan distant 250 feet from the southeasterly angle of that Lot;

Thence westerly to a point in the easterly limit of Lot 14 of that Plan distant 170 feet from the southeasterly angle of that Lot;

Thence westerly to a point in the easterly limit of Lot 15 of that Plan distant 200 feet from the southeasterly angle of that Lot;

Thence westerly to a point in the westerly limit of that Lot 15 distant 170 feet from the southwesterly angle of that Lot;

Thence southerly along that westerly limit 170 feet to the southwesterly angle of that Lot;

Thence southwestery to the northeasterly angle of Lot 29 of that Plan;

Thence westerly along the northerly limit of that Lot to the westerly angle of that Lot;

Thence southerly along the westerly limit of that Plan to the northerly limit of Lot 25 of that Plan;

Thence westerly along the northerly limit of lots 25, 26 and 27 of that Plan to a line parallel with and distant 350 feet measured easterly at right angles from the westerly limit of Lot 13 in that Concession;

Thence northerly along that parallel line 850 feet to a point;

Thence northwesterly in a straight line to the place of beginning.

- (iii) Beginning at the southeasterly angle of the City of St. Catharines;

Thence westerly along the southerly boundary of the City of St. Catharines to the southwesterly limit of Seaway Haulage Road;

Thence northwesterly along that southwesterly limit to the boundary of that City, being the southerly limit of Concession IX of the former Township of Grantham;

Thence easterly along that boundary to the southwesterly angle of Lot 4 in that Concession;

Thence southerly along the easterly boundary of that City to the place of beginning.

- (6) Paragraph 36 of the said Schedule is revoked and the following substituted therefor:

36. In the City of Thorold in The Regional Municipality of Niagara, being composed of those lands more particularly described as follows:

- (i) Beginning at the northwesterly angle of the City of Thorold;

Thence easterly along the northerly boundary of the City of Thorold to the southerly limit of the road known as Decew Road crossing lots 41 and 42 of the former Township of Thorold;

Thence easterly along that southerly limit to the easterly limit of Lot 41;

Thence southerly along the easterly limit of lots 41 and 59 to the southeasterly angle of that Lot 59;

Thence westerly along the southerly limit of that Lot to the southwesterly angle of that Lot;

Thence southerly to and along the easterly limit of Lot 83 of that former Township to the southeasterly angle of that Lot;

Thence westerly along the southerly limit of that Lot to the southwesterly angle of that Lot;

Thence southerly to and along the westerly limit of Lot 106 of that former Township to the southwesterly angle of that Lot;

Thence westerly to and along the southerly limit of Lot 107 of that former Township to the southwesterly angle of that Lot;

Thence southerly to and along the easterly limit of lots 131, 154 and 160 of that former Township to the southeasterly angle of that Lot 160;

Thence westerly along that southerly limit to the boundary of the City of Thorold;

Thence northerly along the westerly boundary of the said City to the place of beginning.

- (ii) Beginning at the northeasterly angle of the City of Thorold;

Thence southerly along the easterly boundary of that City to the northerly limit of Regent Street East;

Thence westerly along that northerly limit to the westerly limit of Davis Road;

Thence southerly along that westerly limit to the northerly limit of Cemetery Road;

Thence westerly and southerly along the northerly and westerly limit of that Road to the northerly limit of Hoover Street;

Thence westerly along the northerly limit of Hoover Street and Peter Street to the westerly bank of the Welland Canal;

Thence northerly along that westerly bank to the northerly boundary of the City of Thorold;

Thence easterly along that northerly boundary to the place of beginning.

DONALD R. IRVINE  
Provincial Secretary  
for  
Resources Development

Dated at Toronto, this 22nd day of December, 1976.

(9739)

3

TO : [Illegible]

FROM : [Illegible]

SUBJECT : [Illegible]

[Illegible text]

[Illegible text]

[Illegible text]

[Illegible text]

[Illegible text]

[Illegible text]

[Illegible text]

[Illegible text]

[Illegible text]

[Illegible text]

[Illegible text]

[Illegible text]

[Illegible text]

[Illegible text]

[Illegible text]

[Illegible text]

[Illegible text]

[Illegible text]

[Illegible text]

[Illegible text]

[Illegible text]

[Illegible text]

[Illegible text]

[Illegible text]

[Illegible text]

[Illegible text]

[Illegible text]



