



This is a digital copy of a book that was preserved for generations on library shelves before it was carefully scanned by Google as part of a project to make the world's books discoverable online.

It has survived long enough for the copyright to expire and the book to enter the public domain. A public domain book is one that was never subject to copyright or whose legal copyright term has expired. Whether a book is in the public domain may vary country to country. Public domain books are our gateways to the past, representing a wealth of history, culture and knowledge that's often difficult to discover.

Marks, notations and other marginalia present in the original volume will appear in this file - a reminder of this book's long journey from the publisher to a library and finally to you.

Usage guidelines

Google is proud to partner with libraries to digitize public domain materials and make them widely accessible. Public domain books belong to the public and we are merely their custodians. Nevertheless, this work is expensive, so in order to keep providing this resource, we have taken steps to prevent abuse by commercial parties, including placing technical restrictions on automated querying.

We also ask that you:

- + *Make non-commercial use of the files* We designed Google Book Search for use by individuals, and we request that you use these files for personal, non-commercial purposes.
- + *Refrain from automated querying* Do not send automated queries of any sort to Google's system: If you are conducting research on machine translation, optical character recognition or other areas where access to a large amount of text is helpful, please contact us. We encourage the use of public domain materials for these purposes and may be able to help.
- + *Maintain attribution* The Google "watermark" you see on each file is essential for informing people about this project and helping them find additional materials through Google Book Search. Please do not remove it.
- + *Keep it legal* Whatever your use, remember that you are responsible for ensuring that what you are doing is legal. Do not assume that just because we believe a book is in the public domain for users in the United States, that the work is also in the public domain for users in other countries. Whether a book is still in copyright varies from country to country, and we can't offer guidance on whether any specific use of any specific book is allowed. Please do not assume that a book's appearance in Google Book Search means it can be used in any manner anywhere in the world. Copyright infringement liability can be quite severe.

About Google Book Search

Google's mission is to organize the world's information and to make it universally accessible and useful. Google Book Search helps readers discover the world's books while helping authors and publishers reach new audiences. You can search through the full text of this book on the web at <http://books.google.com/>

WARRANTS FOR LANDS

IN

SOUTH CAROLINA

1672-1679

SALLEY

Econ 2240.5

Harvard College Library



FROM THE

BRIGHT LEGACY.

One half the income from this Legacy, which was received in 1880 under the will of


JONATHAN BROWN BRIGHT

of Waltham, Massachusetts, is to be expended for books for the College Library. The other half of the income is devoted to scholarships in Harvard University for the benefit of descendants of

HENRY BRIGHT, JR.,

who died at Watertown, Massachusetts, in 1686. In the absence of such descendants, other persons are eligible to the scholarships. The will requires that this announcement shall be made in every book added to the Library under its provisions.

230
126



©

Warrants for Lands

IN

South Carolina

1672-1679

EDITED BY

A. S. SALLEY, JR.

Secretary of the Historical Commission of South Carolina

Printed for

The Historical Commission of South Carolina


By The State Co., Columbia, S. C.

1910

Econ. 2240.5(1)

~~U.S. 19596.72~~

~~12354.6~~



Bright fund.

Carolina./

By the grand Council

You are forthwth. to admeasure and lay out or cause to be layd out upon the land lying between Ashley River and Wandoe River twelve thousand acres of land for a Collony in a square as much as Navigable Rivers will ¶mitt, bounding the same wth. limitts running directly from East to West and from North to South beginning upon Ashley River towards the South at a place there knowne by the name of the Oyster Poynt, And a Plott thereof fairly drawne you are to returne to us with all convenient speed whereof you are not to fayle; Given under our hands this xxxth. day of Aprill 1672./

John Yeamans

To John Culpeper
Surveyo^r Generall
or his lawfull Dep^{ty}.

Maurice Mathews Tho: Gray
Will: Owen: John Godfrey

Carolina./

By the Governo^r by and with the }
advice and consent of the Council. }

You are forthwth to cause to be admeasured and layd out for S^r. Peter Colleton Barr^t: one of the Lords Prop^{rs}. of this Province, M^r. Thomas Colleton M^r. James Colleton and Cap^t: John Godfrey one hundred and sixty acres of land for their present planting nere Charles Towne being now in the possession of the s^d Cap^t: Godfrey not p^rjudicing or removing the lines of any other persons lands lying next the same And a Certificate fully specifying the scituacon and bounds thereof, you are to returne to us with all convenient speed and for your soe doing this shall be your sufficient warr^t: Given under my hand this xxist day of May: 1672./

John Yeamans

To John Culpeper
Surveyo^r Generall./

Carolina./

By the Governour by and with the }
advice and consent of the Council }

You are forthwth to cause to be admeasured and layd out for S^r. Peter Colleton Barr^t: One of the Lords Prop^{rs}. of this Province M^r Thomas Colleton, M^r James Colleton, and Cap^t: John Godfrey

two hundred acres of land being the proporcon allowed to them by the Lords Prop^{rs}. concessions for two serv^{ts}. namely Thomas Smith and John Chaplen arriveing in Aprill 1672. in such place as you shall be directed by the said Cap^t: John Godfrey their Agent soe as the same be not within the compass of any lands heretofore layd out or marked to be layd out for any other person or Towne nor prejudiciall to any such lines or bounds and if the same happen upon any navigable River or any River capable of being made navigable, you are to allow only the one fifth part of the depth thereof by the water side And a Certificate fully specifying the scituacon and bounds thereof you are to returne to us wth all convenient speed and for your soe doing this shall be your sufficient warr^t. Given under my hand at Charles Towne this xxith. day of May 1672./

John Yeamans

To John Culpeper
Surveyo^r Generall./

Carolina./ By the Governo^r by and with the }
advice and consent of the Councill }

You are forthwth to cause to be admeasured and layd out for S^r. Peter Colleton Barr^t: one of the Lords Prop^{rs}. of this Province, M^r. Thomas Colleton M^r. James Colleton and Cap^t: John Godfrey three thousand acres of land pursuant to the said S^r. Peter Colletons Instructions ꝑduced and shewed to us, in such place as you shall be directed by the sd Cap^t: John Godfrey soe as the same be not wthin the compass of any lands heretofore layd out or marked to be layd out for any other person or Towne nor prejudiciall to any such lines or bounds, and if the same happen upon any navigable River or any River capable of being made navigable you are to lay out only one fifth ꝑ^{te}. of the depth thereof by the water side and a Certificate fully specifying the scituacon and bounds thereof you are to returne to us with all convenient speed and for your soe doing this shall be your sufficient Warr^t. Given under my hand at Charles Towne this xxith day of May: 1672./

To John Culpeper
Surveyo^r Generall./

John Yeamans.

Carolina./ By the Governo^r by and with the }
advice and consent of the Councill }

You are forthwith to admeasure and lay out for S^r Peter Colleton Barr^t. one of the Lords prop^{rs}. of this province, M^r Thomas Col-

leton M^r. James Colleton and Cap^t: John Godfrey that small Track or Parcel of land nere Charles Towne bounding upon the land herewith to be layd out to the s^d Sr. Peter Colleton &c. and the westward of the lands layd out for Cap^t: Thomas Gray and M^r John ffoster not p^rjudicing or removing the bounding lines of any lands lying next the same And a Certificate fully specifying the scituacon bounds and quantity thereof you are to returne to us with all convenient speed and for your soe doing this shall be your sufficient warr^t. Given under my hand this xxith day of May: 1672./

John Yeamans

To John Culpeper
Surveyo^r. Generall./

Carolina./

By the Governo^r by and with the }
advice and consent of the Councill }

You are forthwth to cause to be admeasured and layd out for M^r Stephen Bull One hundred and seaventy acres of land being the proporcon allowed to him for two serv^{ts}. namely Robert Lockier and Simon Hughes arriveing in August: 1671 by the Lords prop^{rs}. concessions in such place as you shall be directed by him soe as the same be not within the compass of any lands heretofore layd out or marked to be layd out for any other person or Towne nor p^rjudiciall to any such lines or bounds, and if the same happen upon any navigable River or any River capable of being made navigable you, are to allow only one fifth part of the depth thereof by the water side, And a Certificate fully specifying the scituacon and bounds thereof you are to returne to us with all convenient speed and for your soe doing this shall be your sufficient warr^t. Given under my hand at Charles Towne this xxith. day of May 1672./

John Yeamans

To John Culpeper
Surveyo^r. Generall./

Carolina./

By the Governo^r by and with the }
advice and consent of the Councill }

You are forthwth—to cause to be admeasured and layd out for M^r. Stephen Bull fower hundred acres of land being the proporcon

allowed to him by the lords prop^{rs} concessions for himselfe and two serv^{ts}. namely Dudley Woodyer, and John Larmott arriveing in the first f fleet deducting soe much therefrom as his Towne lott and Tenn acre lott amounts to (if any he hath) in such place as you shall be directed by him soe as the same be not within the compass of any lands heretofore layd out or marked to be layd out for any other person or Towne nor p^rjudiciall to any such lines or bounds and if the same happen upon any navigable River or any River capable of being made navigable you are to allow only one fifth part of the depth thereof by the waterside, And a Certificate fully specifying the scituacon and bounds thereof you are to returne to us wth. all convenient speed and for your soe doeing this shall be your sufficient warr^t. Given under my hand at Charles Towne this xxith. day of May: 1672./

John Yeamans

To John Culpeper
Surveyo^r. Generall./

Carolina./

By the Governo^r by and with the }
advice and consent of the Councill }

You are forthwth. to cause to be admeasured and layd out for Mr. Stephen Bull One hundred acres of land being the proporcon allowed to him by the Lords prop^{rs}. concessions for one Serv^t. namely Alexander Lilly arriveing in Aprill 1671. in such place as you shall be directed by him soe as the same be not within the compass of any lands heretofore layd out or marked to be layd out for any other person or Towne nor prejudiciall to any such lines or bounds and if the same happen upon any navigable River or any River capable of being made navigable you are to allow only the fifth part of the depth thereof by the waterside and a Certificate fully specifying the scituacon and bounds thereof you are to returne to us with all convenient speed and for your soe doeing this shall be your sufficient warr^t. Given under my hand at Charles Towne this xxith. day of May: 1672./

John Yeamans

To John Culpeper
Surveyo^r. Generall

Carolina./

By the Governour by and with the }
advice and consent of the Councill— }

You are forthwth to cause to be admeasured and layd out for Cap^t: John Godfrey five hundred acres of land being the proporcon allowed to him by the lords propriet^{rs}. concessions (for his disbursm^{ts}. on the discovery of this Province by Cap^t: Hilton) in such place as you shall be directed by him soe as the same be not within the compass of any lands heretofore layd out or marked to be layd out for any other person or Towne, nor prejudiciall to any such lines or bounds, and if the same happen upon any navigable River or any River Capable of being made navigable you are to lay out only One fifth part of the depth thereof by the water side, And a Certificate fully specifying the scituacon and bounds thereof you are to returne to us with all convenient speed and for yo^r soe doeing this shall be your sufficient warr^t. Given under my hand at Charles Towne this xxith day of May 1672./

John Yeamans

To John Culpeper
Surveyo^r Generall./

Carolina./

By the Governo^r by and with the }
advice and consent of the Councill }

You are forthwth to cause to be admeasured and layd out for David Abercromby one hundred acres of land (deducting his tenn acre lott) being the proporcon allowed to him by the lords prop^{rs} concessions arriveing in August 1671./ in such place as you shall be directed by him or his Attorney so as the same be not within the compass of any lands heretofore layd out or marked to be layd out for any other person nor prejudiciall to any such lines or bounds and if the same happen upon any navigable River or any River capable of being made navigable you are to allow only one fifth part of the depth thereof by the water side and a Certificate fully specifying the scituacon and bounds thereof you are to returne to us with all convenient speed and for your soe doeing this shall be your sufficient warr^t. Given under my hand at Charles Towne this xxith day of May: 1672.

John Yeamans

To John Culpeper
Surveyo^r. Generall/

Carolina./

By the Governo^r by and with the }
advice and consent of the Councill }

You are forthwth to cause to be admeasured & layd out for Cap^t: George Thompson five hundred acres of land being the proporcon allowed to him by the lords prop^{rs}. concessions (for his disbursements on the discovery of this Province by Cap^t: Hilton) in such place as you shall be directed by him or his Attorney soe as the same be not wthin the compass of any lands heretofore layd out or marked to be layd out for any other person or Towne nor p^rjudiciall to any such lines or bounds and if the same happen upon any navigable River or any River capable of being made navigable you are to allow only the one fifth part of the depth thereof by the water side; And a Certificate fully specifying the scituacon and bounds thereof you are to returne to us with all convenient speed and for your soe doing this shall be yo^r sufficient warr^t. Given under my hand at Charles Towne this xxith. day of May: 1672./

John Yeamans

To John Culpeper
Surveyo^r Generall/

Carolina./

By the Governo^r by and with the }
advice and consent of the Councill }

You are forthwth. to cause to be admeasured and layd out for William Gray thirty acres of land for his present planting nere Charles Towne in such place as you shall be directed by him soe as the same be not within the compass of any lands heretofore layd out or marked to be layd out for any other person nor p^rjudiciall to any such lines or bounds And a Certificate fully specifying the scituacon and bounds thereof you are to returne to us with all convenient speed, and for your soe doing this shall be your sufficient warr^t. Given under my hand at Charles Towne this xxith. day of May: 1672./

John Yeamans

To John Culpeper
Surveyo^r. Generall/

Carolina./

By the Governo^r by and with the }
advice & consent of the Councill }

You are forthwth. to cause to be admeasured and layd out for Mr. Thomas Smith and Mr James Smith two hundred acres of land being the proporcon allowed to them by the lords prop^{rs}. concessions for two Serv^{ts}. namely Henry Lumpton and Thomas Vayle arriveing in August 1671 in such place as you shall be directed by them or either of their Attorney or Attorneys soe as the same be not wthin the compass of any lands heretofore layd out or marked to be layd out for any other person or Towne, nor p^rjudiciall to any such lines or bounds, and if the same happen upon any navigable River or any River capable of being made navigable you are to allow only one fifth ~~part~~^{part} of the depth thereof by the water side And a Certificate fully specifying the scituacon and bounds thereof you are to returne to us with all convenient speed and for your soe doing this shall be your sufficient warr^t. Given under my hand at Charles Towne this xxist day of May: 1672./

John Yeamans.

To John Culpeper
Surveyo^r Generall./

Carolina./

By the Governo^r by and with the }
advice and consent of the Councill }

You are forthwth to cause to be admeasured and layd out for Henry Jones one hundred acres of land being the proporcon allowed to him by the lords prop^{rs} concessions (arriveing a Serv^t. in the first flect) in such place as yo^u shall be directed by him soe as the same be not within the compass of any lands heretofore layd out or marked to be layd out for any other person or Towne nor prejudiciall to any such lines or bounds and if the same happen upon any navigable River or any River capable of being made navigable you are to allow only the fifth part of the depth thereof by the water side And a Certificate fully specifying the scituacon and bounds thereof you are to returne to us with all convenient speed and for yo^r soe doing this shall be your sufficient warr^t. Given under my hand at Charles Towne this xxith day of May: 1672./

John Yeamans

To John Culpeper
Surveyo^r Generall./

Carolina./

By the Govern^r by and with the }
advice and consent of the Councill }

You are forthwth to cause to be admeasured and layd out for Richard Poore tenn acres of land for his present planting nere Charles Towne in such place as you shall be directed by him soe as the same be not wthin the compass of any lands heretofore layd out or marked to be layd out for any other p^{erson} nor p^rjudiciall to any such lines or bounds; And a Certificate fully specifying the scituacon and bounds thereof you are to returne to us with all convenient speed and for your soe doing this shall be your sufficient warr^t. Given under my hand at Charles Towne aforesaid this xxith. day of May: 1672./

John Yeamans.

To John Culpeper
Surveyo^r. Generall./

Carolina./

By the Govern^r by and wth the }
advice & consent of the Councill }

You are forthwth to cause to be admeasured and layd out for Thomas Holten seaventy acres of land being the proporcon due to him for and on the behalfe of Judith his Wife arriveing in August 1671 by the Lords Prop^{rs}. concessions, in such place as you shall be directed by him soe as the same be not within the compass of any lands heretofore layd out or marked to be layd out for any other p^{erson} or Towne nor prejudiciall to any such lines or bounds, and if the same happen upon any navigable River or any River capable of being made navigable, you are to allow only the fifth part of the depth thereof by the water side, and a Certificate fully specifying the scituacon & bounds thereof you are to returne to us with all convenient speed, & for your soe doing this shall be your sufficient warr^t. Given under my hand at Charles Towne this viijth day of June= 1672./

John Yeamans

To John Culpeper
Surveyo^r Generall./

Carolina./

By the Govern^r by and wth the }
advice and consent of the Councill }

You are forthwth to admeasure for Thomas Hart one Towne lott in James Towne and Tenn acres of land nere the said Towne for a

planting lott, observing the forme and methode w^{ch} you have been formerly directed in concerning the said Towne and not prejudicing the lines of any lands lying next the said lotts, and a Certificate fully specifying the scituacon and bounds thereof you are to returne to us with all convenient speed and for yo^r soe doeing this shall be your sufficient warr^t. Given under my hand at Charles Towne this viijth. day of June 1672.

John Yeamans

To John Culpeper
Surveyo^r Generall./

Carolina/

By the Governo^r by and wth the— }
advice and consent of the Councill }

You are forthwth to cause to be admeasured and layd out for Phillip Comerton one hundred acres of land being the proporcon allowed to him by the lords prop^{rs} concessions arriveing in February 167^o 1 : deducting therefrom his Towne & Tenn acre lott if any he hath in such place as you shall be directed by him soe as the same be not within the compass of any lands heretofore layd out or marked to be layd out for any other person or Towne, nor; p^rjudicall to any such lines or bounds, and if the same happen upon any navigable River or any River capable of being made navigable you are to allow only the fifth part of the depth thereof by the water side And a Certificate fully specifying the scituacon and bounds thereof you are to returne to us with all convenient speed and for yo^r soe doeing this shall be yo^r. sufficient warr^t. Given under my hand at Charles Towne this fifth day of June 1672.

John Yeamans

To John Culpeper
Surveyo^r Generall./

Carolina./

By the Governo^r by and wth the }
advice & consent of the Councill }

You are forthwth to admeasure and lay out for Thomas Williams One Towne lott in James Towne and tenn acres of land nere the said Towne for a planting lott observing the forme and method which you have been formerly directed in concerning the said Towne and not p^rjudicing the lines of any lands lying next the said lotts; And a Certificate fully specifying the scituacon and

bounds thereof you are to returne to us with all convenient speed and for yo^r. soe doing this shall be yo^r sufficient warr^t. Given under my hand at Charles Towne this viijth day of June: 1672./

John Yeamans

To John Culpeper
Surveyo^r Generall./

Carolina./

By the Governour by and wth the }
Advice and consent of the Councill }

You are forthwth to admeasure and lay out for Elinor Burnett Widdow tenn acres of land nere James Towne for a planting lott observing the forme and methode which you have been formerly directed in and n^ot p^rjudicing the lines of any lands lying next the same, and a Certificate fully specifying the scituacon and bounds thereof you are to returne to us wth all convenient speed and for yo^r soe doing this shall be yo^r sufficient warr^t. Given under my hand at Charles Towne this viijth day of June: 1672./

John Yeamans

To John Culpeper
Surveyo^r Generall./

Carolina./

By the Governour by and with the }
advice and consent of the Councill }

You are forthwth to cause to be admeasured and layd out for Barnaby Bull One hundred and fifty acres of land (deducting his Towne lott and tenn acre lott if any he hath) being the proporcon allowed to him by the Lords prop^{rs} concessions arriveing in the first ffilet in such place as you shall be directed by him soe as the same be not within the compass of any lands heretofore layd out or marked to be layd out for any other p^rson or Towne nor p^rjudiciall to any such lines or bounds, and if the same happen upon any navigable River or any River capable of being made navigable yo^u are to allow only the fifth part of the depth thereof by the water side And a Certificate fully specifying the scituacon & bounds thereof you are to returne to us wth all convenient speed and for yo^r soe doing this shall be yo^r. sufficient warr^t. Given under my hand at Charles Towne this viijth. day of June: 1672./

John Yeamans

To John Culpeper
Surveyo^r Generall./

Carolina./

By the Governour by and with the }
advice and consent of the Councill }

You are forthwth to cause to be admeasured and layd out for John Carr One hundred acres of land being the proporcon allowed to him by the Lords prop^{rs}. concessions arriveing in the first f fleet in such place as you shall be directed by him soe as the same be not within the compass of any lands heretofore layd out or marked to be layd out for any other p^{erson} or Towne nor p^{er}judiciall to any such lines or bounds and if the same happen upon any navigable River or any River capable of being made navigable you are to allow only the fifth part of the depth thereof by the water side And a Certificate fully specifying the scituacon & bounds thereof yo^u are to returne to us wth all convenient speed and for yo^r. soe doeing this shall be yo^r sufficient warr^t. Given under my hand at Charles Towne this viijth. day of June: 1672./

John Yeamans

To John Culpeper
Surveyo^r Generall./

Carolina./

By the Governo^r by and with the }
advice and consent of the Councill }

You are forthwth to cause to be admeasured and layd out for Samuell Boswood two hundred and forty acres of land being the proporcon allowed to him by the lords prop^{rs}. concessions for Mary his Wife, Elizabeth & Margarett his Daughters arriveing in June 1671. in such place as you shall be directed by him soe as the same be not within the compass of any lands heretofore layd out or marked to be layd out for any other p^{erson} or Towne, nor p^{er}judiciall to any such lines or bounds and if the same happen upon any navigable River or any River capable of being made navigable you are to allow only the fifth part of the depth thereof by the water side And a Certificate fully specifying the scituacon and bounds thereof you are to returne to us wth all convenient speed, & for yo^r soe doeing this shall be yo^r sufficient warr^t. Given under my hand at Charles Towne this viijth day of June 1672./

John Yeamans.

To John Culpeper
Surveyo^r Generall

Carolina./

By the Governo^r by and with the }
advice and consent of the Councill }

You are forthwth to cause to be admeasured and layd out for Henry Jones One hundred acres of land being the proporcon allowed to him by the Lords prop^{rs}. concessions (arriveing a serv^t in in the first ffleet) in such place as you shall be directed by him soe as the same be not wthin the compass of any lands heretofore layd out or marked to be layd out for any other p^{erson} or Towne nor p^rjudiciall to any such lines or bounds and if the same happen upon any navigable River or any River capable of being made navigable you are to allow only the fifth part of the depth thereof by the water side, and a Certificate fully specifying the scituacon & bounds thereof you are to returne to us with all convenient speed; and for yo^r soe doeing this shall be yo^r sufficient warr^t. Given under my hand at Charles Towne this xxist day of May; 1672./

John Yeamans

To John Culpeper.
Surveyo^r Generall./

Carolina./

By the Governour by and with the }
advice and consent of the Councill }

You are forthwth to cause to be admeasured and layd out for Nicholas Bushell One hundred acres of land being the proporcon allowed to him by the lords prop^{rs} concessions arriveing in August 1671./ in such place as you shall be directed by him or his Attorney soe as the same be not wthin the compass of any lands heretofore layd out or marked to be layd out for any other p^{erson} or Towne nor p^rjudiciall to any such lines or bounds and if the same happen upon any navigable River or any River capable of being made navigable you are to allow only the fifth p^{te}. of the depth thereof by the water side; and a Certificate fully specifying the scituacon and bounds thereof you are to returne to us with all convenient speed and for yo^r soe doeing this shall be yo^r sufficient warr^t. Given under my hand at Charles Towne this viijth day of June 1672./

John Yeamans

To John Culpeper
Surveyo^r Generall./

Carolina./

By the Governo^r by and wth the }
advice and consent of the Councill }

You are forthwth to cause to be admeasured & layd out for Christopher Edwards Twenty acres of land for his present planting nere Charles Towne in such place as you shall be directed by him soe as the same be not within the Compass of any lands heretofore layd out or marked to be layd out for any other person nor p^rjudiciall to any such lines or bounds, And a Certificate fully specifying the scituacon and bounds thereof you are to returne to us with all convenient speed and for yo^r soe doing this shall be yo^r sufficient warr^t. Given under my hand at Charles Towne this xviiijth. day of June 1672./

John Yeamans

To John Culpeper
Surveyo^r Generall./

Carolina./

By the Governo^r by and wth the— }
advice and consent of the Councill }

You are forthwth to cause to be admeasured and layd out for M^r Thomas Clutterbooke of Barbadoes six hundred and seaventy acres of land being the proporcon allowed to him by the Lords prop^{rs} concessions (that is to say) five hundred acres for his disbursm^{ts} on the discovery of this province by Cap^t: Hilton and one hundred and seaventy acres for two Serv^{ts}. namely Robert Thomas & Mary Thomas arriveing in ffebruary 167 $\frac{1}{4}$. in such place as you shall be directed by him or his Attorney soe as the same be not within the compass of any lands heretofore layd out or marked to be layd out for any other person or Towne nor prejudiciall to any such lines or bounds; and if the same happen upon any navigable River or any River capable of being made navigable you are to allow only the fifth part of the depth thereof by the water side; And a Certificate fully specifying the scituacon & bounds thereof you are to returne to us with all convenient speed; and for your soe doing this shall be yo^r sufficient warr^t. Given under my hand at Charles Towne this viijth day of June: 1672./

John Yeamans

To John Culpeper
Surveyo^r Generall./

Carolina./

By the Governo^r by, and wth the }
advice and consent of the Councill }

You are forthwth to cause to be admeasured and layd out for M^r Christopher Portman thirty acres of land nere Charles Towne for his present planting bounding the same to the southward of the land there allready layd out for M^r John Culpeper and M^r John Robinson & not prejudicing the lines of any lands lying next the same, And a Certificate fully specifying the scituacon & bounds thereof you are to returne to us with all convenient speed and for your soe doing this shall be yo^r sufficient warr^t. Given under my hand at Charles Towne this twenty ninth day of June 1672./

John Yeamans

To John Culpeper
Surveyo^r Generall./

Carolina./

By the Governour by and with the }
advice and consent of the Councill }

You are forthwth to cause to be admeasured and layd out for S^r Peter Colleton, one of the Lords prop^{rs} of this province, M^r. Thomas Colleton, M^r James Colleton & Cap^t: John Godfrey fifty acres of land by them purchased of the Heires of M^r Paul Smith deceased and now in the possession of the said John Godfrey as appeares bounding the same Westward of the land layd out to M^r William Owen nere this Towne and not prejudicing the lines of any lands lying next the same And a Certificate fully specifying the scituacon and bounds thereof, you are to returne to us with all convenient speed and for your soe doing this shall be your sufficient warr^t. Given under my hand at Charles Towne this xxixth day of June 1672./

John Yeamans

To John Culpeper
Surveyo^r Generall./

Carolina./

By the Governour by and with the }
advice and Consent of the Councill. }

You are forthwith to cause to be admeasured and layd out for M^r Thomas Smith and M^r James Smith fifty acres of land nere this Towne for their present planting bounding the same Northward

of the land to be layd out for S^r Peter Colleton One of the lords prop^{rs}. of this province M^r Thomas Colleton, M^r James Colleton and Cap^t. John Godfrey formerly belonging to M^r Paul Smith deceased not prejudicing the lines of any lands lying next the same; and a Certificate fully specifying the scituacon and bounds thereof you are to returne to us with all convenient speed and for yo^r soe doing this shall be yo^r sufficient warr^t. Given under my hand at Charles Towne this xxixth. day of June 1672./

John Yeamans

To John Culpeper
Surveyo^r Generall./

Carolina./

By the Governour by and with the }
advice and consent of the Councill }

You are forthwith to cause to be admeasured and layd out for Henry Wood Two hundred acres of land (deducting his tenn acre lott) being the full quantity allowed to him by the lords proprietors Concessions for himselfe and Alice his Wife arriveing in the first flect bounding the same between the land late belonging to M^r William Scrivener and M^r William Owen towards the West and a ¶cell of ground comonly knowne by the name of the watering place towards the East, & not p^rjudicing or removeing the lines of any lands lying next the same And if the same happen upon any navigable River or any River capable of being made navigable you are to allow only the fifth part of the depth thereof by the waterside And a certificate fully specifying the scituacon and bounds thereof you are to returne to us with all convenient speed and for yo^r soe doing this shall be yo^r sufficient warr^t. Given under my hand at Charles Towne this xxixth day of June 1672./

John Yeamans

To John Culpeper
Surveyo^r Generall./

Carolina./

By the Governo^r by and with the }
advice & consent of the Councill— }

You are forthwth to cause to be admeasured and layd out for Henry Hughes forty acres of land for his present planting nere Charles Towne in such place as you shall be directed by him soe as the same be not within the compass of any lands heretofore layd out or

marked to be layd out for any other person nor prejudiciall to any such lines or bounds, And a certificate fully specifying the scituacon and bounds thereof you are to returne to us wth all convenient speed and for your soe doing this shall be yo^r sufficient warr^t. Given under my hand at Charles Towne this xxixth day of June 1672./

John Yeamans

To John Culpeper
Surveyo^r Generall./

Carolina./

By the Governo^r by and with the }
advice and consent of the Councill }

You are forthwith to cause to be admeasured and layd out for Susanna Kinder Tenn acres of land for her present planting bounding the same upon the North part of the lands layd out as a Tenn acre lott for M^r William Owen and M^r William Scrivener in his life time nere Charles Towne not p^rjudicing the lines of any lands lying next the same, And a Certificate fully specifying the scituacon and bounds thereof you are to returne to us wth all convenient speed, and for your soe doing this shall be yo^r sufficient warr^t. Given under my hand at Charles Towne aforesaid this 29th day of June 1672/

John Yeamans

To John Culpeper
Surveyo^r Generall./

Carolina./

By the Governo^r by and with the }
advice and consent of the Councill }

You are forthwith to cause to be admeasured and layd out for John Terrey One Towne lott in James Towne observing the forme & methode which you have been formerly directed in concerning the said Towne and not p^rjudicing the lines of any lands lying next the said lott; and a Certificate fully specifying the scituacon and bounds thereof you are to returne to us with all convenient speed and for your soe doing this shall be yo^r sufficient warr^t. Given under my hand at Charles Towne this ninth day of July 1672./

John Yeamans

To John Culpeper
Surveyo^r Generall./

Carolina./

By the Governo^r by and with the }
advice and consent of the Councill }

You are forthwth to cause to be admeasured and layd out for John Lawrison thirty acres of land nere James Towne for a planting lott, observing the forme & method which yo^u have been formerly directed in, & not p^rjudicing the lines of any lands lying next the same; And a Certificate fully specifying the scituacon and bounds thereof you are to returne to us with all convenient speed, and for yo^r. soe doing this shall be yo^r sufficient warr^t. Given under my hand at Charles Towne this ninth day of July 1672./

John Yeamans

To John Culpeper
Surveyo^r Generall./

Carolina./

By the Governo^r by and with the }
advice and consent of the Councill }

You are forthwth. to cause to be admeasured and layd out for Edmund Fogertee one Towne lott in James Towne observing the forme and methode which you have been formerly directed in concerning the said Towne, and not p^rjudicing the lines of any lands lying next the said lott And a Certificate fully specifying the scituacon and bounds thereof you are to returne to us with all convenient speed; and for your soe doing this shall be yo^r= sufficient warr^t. Given under my hand at Charles Towne this ninth day of July: 1672./

John Yeamans

Carolina./

By the Governo^r by and with the }
advice and consent of the Councill }

You are forthwith to cause to be admeasured and layd out for Samuell Boswood seaventy acres of land (deducting his tenn acre lott if any he hath) being the full proporcon due to him by the lords prop^{rs}. concessions for One servant namely Ann Workeup arriveing in August 1671./ in such place as you shall be directed by him soe as the same be not within the compass of any lands heretofore layd out or marked to be layd out for any other person or Towne, nor p^rjudiciall to any such lines or bounds; and if the same happen upon any navigable River or any River capable of

being made navigable you are to allow only the fifth part of the depth thereof by the waterside; And a Certificate fully specifying the scituacon and bounds thereof you are to returne to us with all convenient speed and for yo^r soe doeing this shall be your sufficient warr^t. Given under my hand at Charles Towne this ninth day of July 1672./

John Yeamans

To John Culpeper
Surveyo^r Generall./

Carolina./

By the Góverno^r by and with the
advice and consent of the Councill }

You are forthwth to cause to be admeasured and layd out for John Boone one hundred acres of land being the proporcon allowed to him, by the lords prop^{rs}. concessions; (arriveing in the first ffleet) in such place as you shall be directed by him soe as the same be not within the compass of of any lands heretofore layd out or marked to be layd out for any other person or Towne nor p^rjudiciall to any such lines or bounds and if the same happen upon any navigable River or any River capable of being made navigable you are to allow only the fifth part of the depth thereof by the water side, And a Certificate fully specifying the scituacon & bounds thereof you are to returne to us with all convenient speed And for your soe doing this shall be yo^r sufficient warr^t. Given under my hand at Charles Towne this ninth day of July: 1672./

John Yeamans.

To John Culpeper
Surveyo^r Generall./

Carolina./

By the Governo^r by and with the
advice and consent of the Councill }

You are forthwth to cause to be admeasured and layd out for M^r Richard Conant One Towne lott in James Towne and Twenty acres of land nere the said Towne for his present planting (now in the possession of the said Richard Conant) observing the forme and methode which you have been formerly directed in concerning the said Towne and not p^rjudicing the lines of any lands lying next the s^d lotts; And a Certificate fully specifying the scituacon and bounds thereof you are to returne to us with all convenient speed; and for

your soe doing this shall be yo^r sufficient warr^t. Given under my hand at Charles Towne this ninth day of July 1672/

John Yeamans.

To John Culpeper
Surveyo^r Generall/

Carolina./

By the Governo^r by and with the }
advice and consent of the Councill }

You are forthwth. to cause to be admeasured and layd out for M^r Robert Richardson One Towne lott in James Towne and Twenty acres of land nere the said Towne for a planting lott observing the forme and methode which you have been directed in concerning the said Towne and not prejudicing the lines of any lands lying next the said lotts; And a Certificate fully specifying the situacon and bounds thereof you are to returne to us with all convenient speed and for your soe doing this shall be your sufficient warr^t. Given under my hand at Charles Towne this nineth day of July 1672./

John Yeamans

To John Culpeper
Surveyo^r Generall./

Carolina./

By the Governo^r by and with the }
advice & consent of the Councill. }

You are forthwth to cause to be admeasured and layd out for William Bevin one hundred acres of land (being the proporcon allowed to him by the Lords Proprietors concessions arriveing a Serv^t. in the first f fleet) in such place as yo^u. shall shall be directed by him soe as the same be not wthin the compass of any lands heretofore layd out or marked to be layd out for any other person or Towne nor p^rjudiciall to any such lines or bounds and if the same happen upon any navigable River or any River capable of being made navigable yo^u. are to allow only the fifth part of the depth thereof by the water side; and a Certificate fully specifying the scituacon and bounds thereof you are to returne to us with all convenient speed and for yo^r. soe doing this shall be yo^r sufficient warr^t. Given under my hand at Charles Towne this xxvijth day of July 1672

John Yeamans

To John Culpeper
Surveyo^r Generall./

Carolina./

By the Governo^r by and with the }
advice and consent of the Councill. }

You are forthwith to admeasure and lay out for a Towne on the Oyster Poynt all that poynt of land there formerly allotted for the same adding thereto one hundred & fifty acres of land or soe much thereof, as you shall find to be proporconable for the said one hundred and fifty acres in the breadth of land formerly marked to be layd out for M^r Henry Hughes, M^r John Coming and Affera his now wife, and James Robinson estimated to seaven hundred acres, and contained between the lands then allotted to be layd out for M^r Richard Cole to the North and a marked Tree formerly designed to direct the bounding line of the said Towne to the South And a Certificate fully specifying the scituacon bounds and quantity thereof you are to returne to us with all convenient speed And for yo^r soe doing this shall be yo^r sufficient warr^t. Given under my hand at Charles Towne this Seaven and twentieth day of July 1672./

John Yeamans

To John Culpeper
Surveyo^r Generall./

Carolina./

By the Governo^r. by and with the }
advice and consent of the Councill }

You are forthwith to cause to be admeasured and lay out for M^r Henry Hughes two hundred & twenty five acres of land (being the proporcon allowed to him by the lords Prop^{rs} Concessions for himselfe & the half share of one Serv^t namely John Neale arriveing in the first f fleet) or soe much thereof as you shall find to be proporconable for the same on the Southward part of that breadth of land estimated to five hundred and fifty acres of land and conteyned between the lands now to be layd out for a Towne on the Oyster poynt to the South and the lands marked to be layd out for M^r Richard Cole to the North, And a Certificate fully specifying the scituacon quantity and bounds thereof you are to returne to us wth all convenient speed And for yo^r soe doing this shall be yo^r sufficient warr^t. Given under my hand at Charles Towne this xxvijth. day of July 1672./

John Yeamans

To John Culpeper
Surveyo^r Generall./

Carolina./

By the Governo^r by and with the }
advice and consent of the Councill }

You are forthwth to cause to be admeasured and layd out for M^r John Coming Three hundred and twenty five acres of land being the proporcon allowed to him by the Lords Prop^{rs}. Concessions for himselfe Affera his Wife and the halfe share of one Serv^t. namely John Neale arriveing in the first ffleet, or soe much thereof as you shall find to be contained between the lines of the lands allotted to be layd out to M^r Henry Hughes to the South and M^r Richard Cole to the North without prejudicing either of the said lines And a Certificate specifying the scituacon bounds and quantity thereof you are to returne to us with all convenient speed And for yo^r soe doing this shall be yo^r sufficient warr^t. Given under my hand at Charles Towne this xxvijth day of July 1672./

John Yeamans

To John Culpeper
Surveyo^r Generall./

Carolina./

By the Governo^r by and with the }
advice and consent of the Councill }

You are forthwth to cause to be admeasured and layd out for Richard Cole foure hundred and fifty acres of land (being the full proporcon due to him by the lords prop^{rs}. concessions for himselfe and two Serv^{ts}. namely Dennis Mahoone and Richard Crossland arriveing in the first ffleet) or soe much thereof as is or shall be found to be conteyned between the lines of the lands allotted to be layd out M^r. John Coming and Affera his Wife to the South and M^r Joseph Dalton to the North without prejudicing or removeing either of the said allotted lines (deducting soe much therefrom as his Towne lott and Tenn acre lott amounts to if any he hath) And a Certificate fully specifying the scituacon bounds and quantity thereof yo^u are to returne to us wth all convenient speed and for yo^r soe doing this shall be yo^r sufficient warr^t. Given under my hand at Charles Towne this xxvijth day of July 1672./

John Yeamans

To John Culpeper
Surveyo^r Generall./

Carolina./

By the Governo^r by and with the }
advice and consent of the Councill— }

You are forthwth to cause to be admeasured and layd out for Mr Joseph Dalton Eleaven hundred and fifty acres of land (being the proporcon allowed to him by the lords prop^{rs}. concessions for Seaven Serv^{ts}.. namely George Prideaux Tho: Young William Chambers, John Dawson William Rhodes William Burges and Jane Lawson, arriveing in the first ffleet) or soe much thereof as is or shall be found to be contened between the lines of the lands allotted to be layd out to Richard Cole to the South and George Beadon and Hugh Carterett to the North, without prejudicing or removeing either of the said allotted lines (deducting soe much therefrom as his Towne lott and Tenn acre lott amounts to if any he hath) And a Certificate fully specifying the scituacon bounds and quantity thereof you are to returne to us wth all convenient speed and for yo^r soe doeing this shall be yo^r sufficient warr^t. Given under my hand at Charles Towne this xxvijth day of July 1672./

John Yeamans

To John Culpeper
Surveyo^r Generall

Carolina./

By the Governo^r by & wth the }
advice & consent of the Councill }

You are forthwth to cause to be admeasured & layd out for George Beadon and Hugh Carterett three hundred acres of land (being the proporcon allowed to them by the Lords prop^{rs}. concessions for themselves arriveing in the first ffleet) or soe much thereof as is or shall be found to be conteyned to be between the lines of the lands allotted to be layd out to Mr Joseph Dalton to the South and Mr Thomas Thompson to the North without p^rjudicing or removeing either of the said allotted lines (deducting soe much therefrom as his Towne lott and Tenn acre lott amounts to if any he hath) And a Certificate fully specifying the scituacon bounds & quantity thereof you are to returne to us with all convenient speed and for yo^r soe doeing this shall be yo^r sufficient warr^t. Given under my hand at Charles Towne this xxvijth day of July 1672./

John Yeamans

To John Culpeper
Surveyo^r Generall./

Carolina./

By the Governo^r by and with the }
advice and consent of the Council }.

You are forthwth to cause to be admeasured and layd out for M^r Thomas Thompson three hundred acres of land (being the proporcon allowed to him by the Lords prop^{rs}. concessions for him selfe and Sarah his Wife arriveing in the first ffleet) or soe much thereof as is or shall be found to be conteyned between the lines of the lands allotted to be layd out to George Beadon & Hugh Carterett to the South and Henry Simonds to the North without p^rjudicing or removeing either of the said allotted lines (deducting soe much therefrom as his Towne lott & Tenn acre lott amounts to if any he hath) And a Certificate fully specifying the scituation bounds and quantity thereof you are to returne to us with all convenient speed and for yo^r soe doing this shall be yo^r sufficient warr^t. Given under my hand at Charles Towne this xxvijth day of July 1672./

John Yeamans

To John Culpeper
Surveyo^r Generall./

Carolina./

By the Governo^r by and wth the }
advice & consent of the Council }.

You are forthwth to cause to be admeasured and layd out for M^r Henry Simonds One hundred and fifty acres of land being the proporcon allowed to him by the Lords Prop^{rs} concessions for him selfe arriveing in the first ffleet or soe much thereof as is or shall be found to be conteyned between the lines of the lands allotted to be layd out to M^r Thomas Thompson to the South and M^r Joseph Pendarvis to the North without p^rjudicing or removeing either of the said allotted lines (deducting soe much therefrom as his Towne lott and Tenn acre lott amounts to if any he hath) And a Certificate fully specifying the scituacon bounds and quantity thereof you are to returne to us with all convenient speed and for your soe doing this shall be your sufficient warr^t. Given under my hand at Charles Towne this xxvijth day of July 1672./

John Yeamans

To John Culpeper
Surveyo^r Generall./

Carolina./

By the Governo^r by and with the }
advice and consent of the Councill }

You are forthwth to cause to be admeasured & layd out for Joseph Pendarvis two hundred and fifty acres of land (being the proporcon allowed to him by the lords prop^{rs} concessions for Elizabeth his Wife and Priscilla her Daughter arriveing in the first f fleet) or soe much thereof as is or shall be found to be contained between the lines of the lands allotted to be layd out to M^r Henry Simonds to the South and William Kennis to the North wthout p^rjudicing or removeing either of the said allotted lines (deducting soe much therefrom as his Towne lott and Tenn acre lott amounts to if any he hath) And a Certificate fully specifying the scituacon bounds & quantity thereof you are to returne to us wth all convenient speed and for yo^r. soe doeing this shall be yo^r sufficient warr^t. Given under my hand at Charles Towne this xxvijth day of July 1672.

John Yeamans

To John Culpeper
Surveyo^r Generall./

Carolina./

By the Governo^r by and with the }
advice and consent of the Councill }

You are forthwth to cause to be admeasured & layd out for William Kennis foure hundred acres of land being the full proporcon allowed to him by the lords prop^{rs}. Concessions for himselfe Joanna his Wife and William his Sonn arriveing in the first f fleet or soe much thereof as is or shall be found to be conteyned between the lines of the lands allotted to be layd out to Joseph Pendarvis to the South and John Williamson to the North without p^rjudicing or removeing either of the said allotted lines (deducting soe much therefrom as his Towne lott and Tenn acre lott amounts to if any he hath) And a Certificate fully specifying the scituacon, bounds and quantity thereof you are to returne to us with all convenient speed and for yo^r. soe doeing this shall be yo^r sufficient warr^t. Given under my hand at Charles Towne this xxvijth day of July 1672./

John Yeamans

To John Culpeper
Surveyo^r Generall./

Carolina./

By the Governo^r by and with the }
advice & consent of the Councill }

You are forthwth to cause to be admeasured and layd out for John Williamson foure hundred and fifty acres of land being the proporcon allowed to him by the Lords prop^{rs} concessions for himselfe and two Serv^{ts}. namely Edmund Pursell & John Kinsell arriveing in the first f fleet ; or soe much thereof as is or shall be found to be conteyned between the lines of the lands allotted to be layd out to William Kennis to the South and M^r Samuell West to the North without p^rjudicing or removeing either of the said allotted lines (deducting soe much therefrom as his Towne lott and Tenn acre lott amounts to if any he hath) And a Certificate fully specifying the scituacon bounds & quantitie thereof you are to returne to us with all convenient speed and for your soe doing this shall be yo^r sufficient warr^t. Given under my hand at Charles Towne this xxvijth day of July 1672./

John Yeamans

To John Culpeper
Surveyo^r Generall./

Carolina./

By the Governo^r by and with the }
advice and censent of the Councill }

You are forthwth to cause to be admeasured and layd out for M^r. Samuell West foure hundred and fifty acres of land (being the proporcon allowed to him by the Lords Prop^{rs} Concessions for himselfe and two Serv^{ts}. namely William West and Andrew Searle arriveing in the first f fleet) or soe much thereof as is or shall be found to be conteyned between the lines of the lands allotted to be layd out to John Williamson to the South and M^r Ralph Marshall to the North without prejudicing or removeing either of the said Allotted lines (deducting soe much therefrom as his Towne lott and tenn acre lott amounts to if any he hath. And a Certificate fully specifying the scituacon bounds and quantity thereof you are to returne to us with all convenient speed and for yo^r soe doing this shall be yo^r sufficient warr^t. Given under my hand at Charles Towne this xxvijth day of July 1672./

John Yeamans

To John Culpeper
Surveyo^r Generall./

Carolina./

By the Governo^r by and with the }
advice and consent of the Councill }

You are forthwith to cause to be admeasured and layd out for Major Thomas Gray seaven hundred acres of land being the quantity allowed for seaven servants namely William Gray, Richard Poore, Dermott Scrawhall William Backwell Evan Howell Rich^d. Bargener and Sam: Boswood arriveing in february and June 1671. in some place not yett layd out or marked to be layd out for any other person and if the same happen upon any River or navigable place you are to allow only the fifth part of the depth thereof by the water side And a Certificate specifying the scituacon and bounds thereof you are to returne to us with all convenient speed And for your soe doing this shall be yo^r sufficient warr^t. Given under my hand at Charles Towne this xxiiijth day of August 1672.

John Yeamans

To John Culpeper
Surveyo^r Generall./

Carolina./

By the Governo^r by and wth the }
advice and consent of the Councill }

You are forthwth to cause to be admeasured and layd out for Cap^t: Thomas Jenner one hundred and fifty acres of land (deducting soe much therefrom as his Town lott amounts to) being the full proportion due to him for and on the behalfe of John More Marriner deceased according to an Order of the late Governo^r & Councill dated the xxiiijth february 167⁴ bounding the same upon Stonoe Creeke to the North and the Marsh on Ashley River to the East observing as nere as conveniently you may to allow only the fifth part of the depth thereof by the waterside. And a Certificate fully specifying the scituacon & bounds thereof you are to returne to us with all convenient speed and for your soe doing this shall be your sufficient warr^t. Given under my hand at Charles Towne this xxiiijth day of August 1672

John Yeamans

To John Culpeper
Surveyo^r Generall./

Carolina./

By the Governour by and with the }
advice and consent of the Councill }

You are forthwith to cause to be admeasured and layd out for Teige Canty fower and twenty acres of land bounding the same to the

Southward of the lands there layd out for George Canty James Donaghoe & Phillip Comerton without prejudicing or removing the lines of any lands lying next the same, observing as nere as conveniently you may to allow only the fifth $\frac{1}{5}$ of the depth thereof by the water side And a Certificate fully specifying the scituacon and bounds thereof you are to returne to us wth all convenient speed And for your soe doing this shall be your sufficient warr^t. Given under my hand at Charles Towne this xxiiiijth day of August 1672.

John Yeamans

To John Culpeper
Surveyo^r Generall./

Carolina./

By the Governour by and with the }
advice and consent of the Councill }

You are forthwth to cause to be admeasured and layed out for Cap^t: Robert Gibbs ninety acres of land bounding the same southward on Stonoe Creeke and Westward on Cap^t: Jenners land there without prejudicing or removeing the lines of any lands lying next the same observing as nere as conveniently you may to allow only the fifth part of the depth thereof by the water side And a Certificate fully specifying the scituacon and bounds thereof you are to returne to us with all convenient speed and for your soe doing this shall be your sufficient warr^t. Given under my hand at Charles Towne this xxiiiijth day of August 1672/

John Yeamans

To John Culpeper
Surveyo^r Generall./

Carolina./

By the Governo^r by and with the }
advice and consent of the Councill }

You are forthwth to lay out sixty acres of land on the Westward of ninety acres of land herewith to be layd out for Cap^t: Rob^t. Gibbs soe as the same may be added to the said ninety acres for the said Cap^t: Gibbs in case the said Cap^t: Gibbs transport six persons more to settle the same before the expiracon of foure Monthes next ensuing according to an Order of the Grand Councill on y^t behalfe and a Certificate whereof you are to returne to us wth all convenient speed

And this shall be yo^r sufficient warr^t. Given under my hand at Charles Towne this vjth day of August 1672./

John Yeamans

To John Culpeper
Surveyo^r Generall./

Carolina/

By the Governo^r by and with the
advice & consent of the Councill }

You are forthwth to admeasure and lay out for M^r Robert Browne tenn acres of land nere this Towne bounding to the Eastward of the land late belonging to M^r Henry Hughes And a Certificate specifying the scituacon and bounds thereof you are to returne to us with all convenient speed and for your soe doing this shall be your sufficient Warrant Given under my hand at Charles Towne this xxiiijth day of August 1672./

John Yeamans

To John Culpeper
Surveyo^r Generall./

Carolina./

By the Governo^r by and with the
advice and consent of the Councill }

You are forthwith to cause to be admeasured and layd out for Richard Poore one hundred acres of land being the full proporcon allowed to him by the Lords Prop^{rs}. Concessions arriveing in February 167 $\frac{1}{2}$ in such place as you shall be directed by him soe as the same be not within the compass of any lands heretofore layd out or marked to be layd out for any other person or Towne nor prejudiciall to any such lines or bounds and if the same happen upon any navigable River or any River capable of being made navigable you are to allow only the fifth part of the depth thereof by the water side; (deducting soe much therefrom as his Towne lott and tenn acre lott amounts to if any he hath) And a Certificate fully specifying the scituacon and bounds thereof you are to returne to us with all convenient speed and for your soe doing this shall be yo^r sufficient warr^t. Given under my hand at Charles Towne this xxxth. day of August 1672./

John Yeamans

To John Culpeper
Surveyo^r Generall./

Carolina./

By the Governo^r by and with the }
advice and consent of the Councill }

You are forthwth to cause to be admeasured and layd out for M^r John Pinkard two hundred acres of land being the full proporcon allowed to him by the lords prop^{rs}. concessions for Mary his Wife and one Serv^t namely James Purvys arriveing in August 1672 in such place as you shall be directed by him soe as the same be not within the compass of any lands not yett layd out or marked to be layd out for any other person or Towne nor prejudiciall to any such lines or bounds and if the same happen upon any navigable River or any River capable of being made navigable you are to allow only the fifth part of the depth thereof by the water side And a Certificate fully specifying the scituacon and bounds thereof you are to returne to us with all convenient speed and for your soe doing this shall be your sufficient warr^t. Given under my hand at Charles Towne this seaventh day of September 1672./

John Yeamans

To John Culpeper
Surveyo^r Generall./

Carolina./

By the Governo^r by and with the }
advice and consent of the Councill }

You are forthwth to cause to be admeasured and layd out for Thomas Holton Twenty acres of land for his present planting in such place as you shall be directed by him soe as the same be not within the compass of any lands not yett layd out or marked to be layd out for any other person or Towne nor prejudiciall to any such lines or bounds and if the same happen upon any navigable River or any River capable of being made navigable you are to allow only the fifth part of the depth thereof by the waterside And a Certificate fully specifying the scituacon and bounds thereof you are to returne to us with all convenient speed and for your soe doing this shall be your sufficient warr^t. Given under my hand at Charles Towne this vijth. day of September 1672

John Yeamans

To John Culpeper
Surveyo^r. Generall./

Carolina./

By the Governo^r by and with the }
advice and consent of the Councill }

You are forthwith to cause to be admeasured and layd out for Christopher Edwards One hundred and seaventy acres of land being the proporcon allowed to him by the Lords Propriet^{rs} concessions for Margaret^t his Wife and Anne his Daughter arriveing in ffebruary 167^o in such place as you shall be directed by him soe as the same be not within the compass of any lands heretofore layd out or marked to be layd out by any other person or Towne nor prejudiciall to any such lines or bounds and if the same happen upon any navigable River or any River capable of being made navigable you are to allow only the fifth part of the depth thereof by the water side And a Certificate fully specifying the scituacon and bounds thereof you are to returne to us with all convenient speed and for your soe doing this shall be your sufficient warr^t. Given under my hand at Charles Towne this vijth day of September 1672./

John Yeamans

To John Culpeper
Surveyo^r Generall./

Carolina./

By the Governo^r by and with the }
advice and consent of the Councill }

You are forthwth to cause to be admeasured and layd out for John Sullivan one hundred and fifty acres of land (being the proporcon allowed to him by the lords prop^{rs} concessions for himselfe arriveing in the first ffeet) in such place as you shall be directed by him soe as the same be not within the compass of any lands heretofore layd out or marked to be layd out for any other person or Towne nor p^rjudiciall to any such lines or bounds and if the same happen upon any navigable River or any River capable of being made navigable you are to allow only the fifth part of the depth thereof by the waterside And a Certificate fully specifying the scituacon and bounds thereof you are to returne to us with all convenient speed and for your soe doing this shall be yo^r sufficient warr^t. Given under my hand at Charles Towne this xxxth day of August 1672./

John Yeamans

To John Culpeper
Surveyo^r Generall./

Carolina./

By the Governo^r by and with the }
advice & consent of the Councill }

You are forthwth to cause to be admeasured and layd out for Thomas Ingrum One hundred and fifty acres of land being the full proporcon allowed to him by the lords prop^{rs} concessions arriveing in the first ffeet in such place as you shall be directed by him soe as the same be not within the compasse of any lands heretofore layd out or marked to be layd out for any other p^rson or Towne nor p^rjudiciall to any such lines or bounds and if the same happen upon any navigable River or any River capable of being made navigable you are to allow only the fifth part of the depth thereof by the waterside (deducting soe much therefrom as his Towne lott and tenn acre lott amounts to if any he hath) And a Certificate fully specifying the scituacon & bounds thereof you are to returne to us with all convenient speed and for your soe doing this shall be your sufficient warr^t. Given under my hand at Charles Towne this xxxth. day of August 1672/

John Yeamans

To John Culpeper
Surveyo^r Generall./

Carolina./

By the Governo^r by and wth the }
advice and consent of the Councill }

You are forthwth to cause to be admeasured and layd out for Dennis Mahoon one hundred acres of land (being the proporcon allowed to him by the Lords prop^{rs} Concessions arriveing a Serv^t in the first ffeet) in such place as you shall be directed by him soe as the same be not within the compass of any lands heretofore layd out or marked to be layd out for any other person or Towne nor prejudiciall to any such lines or bounds and if the same happen upon any navigable River or any River capable of being made navigable you are to allow only the fifth part of the depth thereof by the water side, And a Certificate fully specifying the scituacon and bounds thereof you are to returne to us with all convenient speed and for your soe doing this shall be your sufficient Warr^t. Given under my hand at Charles Towne this xxxth day of August 1672/

John Yeamans

To John Culpeper
Surveyo^r Generall./

Carolina./

By the Governo^r by and with the }
advice and consent of the Councill }

You are forthwth to cause to be admeasured and layd out for Nathaniell Dartnell one hundred acres of land being the full proporcon allowed to him by the Lords propriet^{rs} concessions arriveing a Serv^t. in the first ffeet in such place as you shall be directed by him soe as the same be not within the compass of any lands heretofore layd out or marked to be layd out for any other person or Towne nor p^rjudiciall to any such lines or bounds and if the same happen upon any navigable River or any River capable of being made navigable you are to allow only the fifth part of the depth thereof by the water side and a Certificate fully specifying the scituacon and bounds thereof you are to returne to us with all convenient speed and for your soe doeing this shall be your sufficient warr^t. Given under my hand at Charles Towne this xxxth. day of August 1672./

John Yeamans

To John Culpeper
Surveyo^r Generall./

Carolina./

By the Governo^r by and with the }
advice and consent of the Councill }

You are forthwith to cause to be admeasured and layd out for M^r Thomas Hurt three hundred and seaventy acres of land being the full proporcon allowed to him by the Lords Propriet^{rs}. concessions for himselfe and two Serv^{ts}. namely Joseph Pendarvis George Higgs and Elizabeth Stonhall arriveing in August 1671. (deducting soe much therefrom as his Towne lott and tenn acre lott amounts to if any he hath) in such place as you shall be directed by him soe as the same be not within the compass of any lands heretofore layd out or marked to be layd out for any other person or Towne nor prejudiciall to any such lines or bounds and if the same happen upon any navigable River or any River capable of being made navigable you are to allow only the fifth part of the depth thereof by the water side And a Certificate fully specifying the scituacon and bounds thereof you are to returne to us with all convenient speed and for your soe doeing this shall be your sufficient Warr^t. Given under my hand at Charles Towne this vijth. day of September 1672./

John Yeamans

To John Culpeper
Surveyo^r Generall./

Carolina./

By the Governo^r by and with the
advice and consent of the Councill }

You are forthwith to cause to be admeasured and layd out for Hugh Sherdon One hundred acres of land (deducting therefrom his Towne lott and tenn acre lott if any he hath) being the full proporcon allowed to him by the Lords prop^{rs} concessions arriveing a Serv^t. in the first ffeet in such place as you shall be directed by him soe as the same be not within the compass of any lands heretofore layd out or marked to be layd out for any other person or Towne nor prejudiciall to any such lines or bounds and if the same happen upon any navigable River or any River capable of being made navigable you are to allow only the fifth part of the depth thereof by the water side and a Certificate fully specifying the scituacon and bounds thereof you are to returne to us with all convenient speed and for your soe doing this shall be your sufficient warr^t. Given under my hand at Charles Towne this vijth day of September 1672/

John Yeamans

To John Culpeper
Surveyo^r Generall./

Carolina./

By the Governo^r by and with the
advice and consent of the Councill

You are forthwth to cause to be admeasured and layd out for M^r Henry Simonds seaventy acres of land being the proporcon allowed to him for and on the behalfe of ffrancis his Wife arriveing in August 1671 by the lords propriet^{rs} concessions in such place as you shall be directed by him soe as the same be not within the compass of any lands heretofore layd out or marked to be layd out for any other person or Towne nor prejudiciall to any such lines or bounds and if the same happen upon any navigable River or any River capable of being made navigable you are to allow only the fifth part of the depth thereof by the waterside and a Certificate fully specifying the scituacon and bounds thereof you are to returne to us with all convenient speed and for your soe doing this shall be your sufficient warr^t. Given under my hand at Charles Towne this seaventh day of September 1672./

John Yeamans

To John Culpeper
Surveyo^r Generall./

Carolina./

By the Governo^r by and with the }
advice and consent of the Councill }

You are forthwith to cause to be admeasured and layd out for Anthony Churne One hundred and fifty acres of land or soe much thereof as is or shall be found to be conteyned between the lines of the lands allotted to be layd out to Richard Deyos towards the South and John Hawkes towards the North without prejudicing or removing either of the said allotted lines (deducting soe much therefrom as his Towne lott and two acre lott amounts to) being the full proporcon allowed to him by the Lords proprietors concessions for himselfe arriveing in the first ffleet; And a Certificate fully specifying the scituacon bounds and quantity thereof you are to returne to us with all convenient speed and for your soe doing this shall be your sufficient warr^t. Given under my hand at Charles Towne this vijth day of September 1672

John Yeamans

To John Culpeper
Surveyo^r Generall

Carolina./

By the Governo^r by and with the }
advice and consent of the Councill }

You are forthwith to cause to be admeasured and layd out for Anthony Churne One hundred acres of land for Elizabeth his Wife being the full quantity allowed to her (arriveing a Serv^t in the first ffleet) by the lords Propriet^{rs} concessions: in such place as you shall be directed by him soe as the same be not within the compass of any lands heretofore layd out or marked to be layd out for any other person or Towne nor prejudiciall to any such lines or bounds and if the same happen upon any navigable River or any River capable of being made navigable you are to allow only the fifth part of the depth thereof by the water side and a Certificate fully specifying the scituacon and bounds thereof you are to returne to us with all convenient speed and for your soe doing this shall be your sufficient warr^t. Given under my hand at Charles Towne this vijth. day of Septemb^r. 1672/

John Yeamans

To John Culpeper
Surveyo^r Generall./

Carolina./

By the Governo^r by and with the }
 advice and consent of the Councill }

You are forthwth to cause to be admeasured and layd out for Cap^t: fflor: ô Sullivan One thousand Nine hundred acres of land (deducting soe much therefrom as his Towne lott and tenn acre lott amounts to) being the proporcon allowed to him by the lords Propriet^{rs} concessions for him selfe and twelve Serv^{ts}. namely Elizabeth Dimock Rich: Alexander Stephen Wheelwright, John Dale John Mare George White, W^m Bevin Bryan ffitzpatrick Daniell Sullivan John Scott Aaron Allouron and Teige Shugeron arriveing in the first fflleet in such place as you shall be directed by him soe as the same be not within the compass of any lands heretofore layd out or marked to be layd out for any other person or Towne nor p^rjudicall to any such lines or bounds and if the same happen upon any navigable River or any River capable of being made navigable you are to allow only the fifth part of the depth thereof by the water side And a Certificate fully specifying the scituacon and bounds thereof you are to returne to us with all convenient speed and for your soe doing this shall be your sufficient warr^t. Given under my hand at Charles Towne this vijth day of September 1672/

John Yeamans

To John Culpeper
 Surveyo^r Generall./

Carolina/

By the Governo^r by and with the }
 advice and consent of the Councill }

You are forthwth. to cause to be admeasured and layd out for Cap^t: fflor: ô Sullivan one hundred acres of land being the proporcon allowed to him by the Lords propriet^{rs} Concessions for one serv^t. namely John Frezer Jun^r= arriveing in August 1671. in such place as you shall be directed by him soe as the same be not within the compass of any lands heretofore layd out or marked to be layd out for any other person or Towne nor p^rjudicall to to any such lines or bounds and if the same happen upon any navigable River or any River capable of being made navigable you are to allow only the fifth part of the depth thereof by the water side and a Certificate fully specifying the scituacon and bounds thereof you are to returne to us with all convenient speed and for your soe doing this shall be your

sufficient warr^t. Given under my hand at Charles Towne this vijth
 day of September 1672
 To John Culpeper
 Surveyo^r Generall./

John Yeamans

Carolina./

By the Governo^r by and with the }
 advice and consent of the Council }

You are forthwth to cause to be admeasured and layd out for
 Cap^t: flor: ô Sullivan Sixty acres of land for his present planting
 nere Charles Towne bounding the same to the Eastward of the lands
 allready layd out for M^{rs} Priscilla Bourke and not prejudiciall to
 the lines of any lands lying next the same and a Certificate fully
 specifying the scituacon and bounds thereof you are to returne to us
 with all convenient speed and for your soe doeing this shall be your
 sufficient Warr^t. Given under my hand at Charles Towne aforesaid
 this ninth day of September 1672/

John Yeamans

To John Culpeper
 Surveyo^r Generall./

Carolina./

By the Governo^r by and with the }
 advice and consent of the Council }

You are forthwth to cause to be admeasured and layd out for
 Oliver Spencer Twenty acres of land for his present planting in such
 place as you shall be directed by him soe as the same be not within
 the compass of any lines heretofore layd out or marked to be layd
 out for any other person or Towne nor prejudiciall to any such
 lines or bounds And a Certificate fully specifying the scituacon and
 bounds thereof you are to returne to us with all convenient speed and
 for your soe doeing this shall be your sufficient warr^t. Given under
 my hand at Charles Towne this xith. day of September 1672./

John Yeamans

To John Culpeper
 Surveyo^r Generall./

Carolina./

By the Governo^r by and with the }
 advice & consent of the Council }

You are forthwth to cause to be admeasured and layd out for John
 Attkins One Towne lott in James Towne observing the forme and

method which you have been directed in concerning the s^d Towne and not prejudicing the lines of any lands lying next the said lott And a Certificate fully specifying the scituacion and bounds thereof you are to returne to us with all convenient speed and for your soe doing this shall be your sufficient warr^t. Given under my hand at Charles Towne this seaven & twentieth day of September 1672/

John Yeamans

To John Culpeper
Surveyo^r Generall./

Carolina./

By the Governo^r: by and with the }
advice & consent of the Councill— }

You are forthwith to cause to be admeasured and layd out for John Attkins two hundred acres of land being the full proporcon allowed to him by the Lords Proprietors concessions for him selfe and Rachell his Wife arriveing in July 1672 (deducting soe much therefrom as his Towne lott amounts to) in such place as you shall be directed by him soe as the same be not within the compass of any lands not yett layd out or marked to be layd out for any other person or Towne nor prejudiciall to any such lines or bounds and if the same happen upon any navigable River or any River capable of being made navigable you are to allow only the fifth part of the depth thereof by the water side and a Certificate fully specifying the scituacion and bounds thereof you are to returne to us with all convenient speed and for your soe doing this shall be yo^r sufficient Warr^t. Given under my hand at Charles Towne this xxvijth day of September 1672/

John Yeamans

To John Culpeper
Surveyo^r Generall./

Carolina./

By the Governo^r by and with the }
advice and consent of the Councill }

You are forthwth to cause to be admeasured and layd out for John Wells one Towne lott in James Towne observing the forme & method which you have been formerly directed in concerning the s^d Towne and not prejudicing the lines of any lands lying next the said lott and a Certificate fully specifying the scituacion and bounds thereof you are to returne to us with all convenient speed and for

your soe doing this shall be your sufficient Warr^t. Given under my hand at Charles Towne this xxvijth. day of September 1672.

John Yeamans

To John Culpeper
Surveyo^r Generall/

Carolina./

By the Governo^r, by and with the }
advice and consent of the Councill }

You are forthwth. to cause to be admeasured and layd out for John Wells One hundred acres of land being the full proporcon allowed to him by the lords Proprietors concessions for himselfe arriveing in August 1672 (deducting soe much therefrom as his Towne lott amounts to) in such place as you shall be directed by him soe as the same be not wthin the compass of any lands not yett layd out nor marked to be layd out for any other person or Towne nor prejudiciall to any such lines or bounds and if the same happen upon any navigable River or any River capable of being made navigable you are to allow only the fifth part of the depth thereof by the water side and a Certificate fully specifying the scituacon and bounds thereof you are to returne to us with all convenient speed and for your soe doing this shall be your sufficient Warr^t. Given under my hand at Charles Towne this xxvijth. day of September 1672.

John Yeamans

To John Culpeper
Surveyo^r Generall./

Carolina./

By the Governo^r by and with the }
advice and consent of the Councill }

You are forthwth to cause to be admeasured and layd out for M^r Henry Pretty one hundred acres of land being the full proporcon allowed to him by the lords proprietors concessions for himselfe arriveing in Aprill 1672: (deducting soe much therefrom as his Towne lott amounts to) in such place as you shall be directed by him soe as the same be not within the compass of any lands not yett layd out or marked to be layd out for any other person or Towne nor prejudiciall to any such lines or bounds and if the same happen upon any navigable River or any River capable of being made navigable you are to allow only the fifth part of the depth thereof by the water side And a Certificate fully specifying the scituacon and

bounds thereof you are to returne to us with all convenient speed and for yo^r soe doing this shall be your sufficient warr^t. Given under my hand at Charles Towne this xxvijth. day of September 1672.

John Yeamans

To John Culpeper
Surveyo^r Generall./

Carolina./

By the Governo^r by and with the }
advice and consent of the Councill }

You are forthwth to cause to be admeasured and layd out for M^r William Morrill acres of land bounding the same to the Eastward of the lands allready layd out to Anthony Churne and John Hawkes and to the Westward of Wando River without p^rjudicing or removeing the lines of any lands lying next the same And a Certificate fully specifying the scituacon and bounds thereof you are to returne to us with all convenient speed and for your soe doing this shall be your sufficient Warr^t. Given under my hand at Charles Towne this xxvijth day of September 1672

John Yeamans

To John Culpeper
Surveyo^r Generall./

Carolina./

By the Governo^r by and with the }
advice and consent of the Councill }

You are forthwith to cause to be admeasured and layd out for M^r Christopher Berrow three hundred acres of land being the full proporcon allowed to him by the Lords Propriet^{rs} concessions for himselfe and Elizabeth his Wife ; in such place as you shall be directed him soe as the same be not within the compass of any lands heretofore layd out or marked to be layd out for any other person or Towne nor prejudiciall to any such lines or bounds and if the same happen upon any navigable River or any River capable of being made navigable you are to allow only the fifth part of the depth thereof by the water side And a Certificate fully specifying the scituacon and bounds thereof you are to returne to us with all convenient speed and for your soe doing this shall be your sufficient warr^t. Given under my hand at Charles Towne this xxxth day of September 1672

John Yeamans

To John Culpeper
Surveyo^r Generall./

Carolina/

By the Governo^r by and with the }
advice & consent of the Councill }

You are forthwith to cause to be admeasured and layd out for M^r Thomas Norvill five hundred acres of land being the full proporcon allowed to him by the lords proprietors concessions for his disbursements on the discovery of this Province by Cap^t: Hilton in such place as you shall be directed by him soe as the same be not within the compass of any lands heretofore layd out or marked to be layd out for any other person or Towne nor prejudiciall to any such lines or bounds and if the same happen upon any navigable River or any River capable of being made navigable you are to allow only the fifth part of the depth thereof by the waterside And a Certificate fully specifying the scituacon and bounds thereof you are to returne to us with all convenient speed and for your soe doing this shall be your sufficient Warr^t. Given under my hand at Charles Towne this xxxth day of September 1672./

John Yeamans

To John Culpeper
Surveyo^r Generall./

Carolina./

By the Governour by and with the }
advice and consent of the Councill }

You are forthwth. to cause to be admeasured and layd out for M^r. Bartholomew Reese five hundred acres of land being the full proporcon allowed to him by the Lords Propriet^{rs} concessions (for his disbursments on the discovery of this province by Cap^t: Hilton) in such place as you shall be directed by him soe as the same be not wthin the compass of any lands heretofore layd out or marked to be layd out for any other person or Towne, nor prejudiciall to any such lines or bounds and if the same happen upon any navigable River or any River capable of being made navigable you are to allow only the fifth part of the depth thereof by the waterside and A Certificate fully specifying the scituacon and bounds thereof you are to returne to us with all convenient speed and for your soe doing this shall be yo^r. sufficient Warr^t. Given under my hand at Charles Towne this xxxth. day of September 1672./

John Yeamans

To John Culpeper
Surveyo^r Generall./

Carolina./

By the Governour by and with the }
advice and consent of the Councill }

You are forthwth to cause to be admeasured and layd out for M^r Ralph Marshall tenn acres of land for his present planting in such place as you shall be directed by him soe as the same be not wthin the compass of any lands heretofore layd out or marked to be layd out for any other person, or prejudiciall to any such lines or bounds And a Certificate fully specifying the scituacon and bounds thereof you are to returne to us with all convenient speed and for yo^r soe doing this shall be your sufficient Warr^t. Given under my hand at Charles Towne this xxxth. day of September 1672/

John Yeamans

To John Culpeper
Surveyo^r Generall./

Carolina./

By the Governour by and with the }
advice and consent of the Councill }

You are forthwith to cause to be admeasured and layd out for M^r Peter Herne foure hundred acres of land as part of a greater quantity of land due to him by the Lords proprietors concessions in the Collony of James Towne in such place there as you shall be directed by him soe as the same be not within the compass of any lands heretofore layd out or marked to be layd out for any other person or Towne nor p^rjudiciall to any such lines or bounds and if the same happen upon any navigable River or any River capable of being made navigable you are to allow only the fifth part of the depth thereof by the waterside and a Certificate fully specifying the scituacon and bounds thereof you are to returne to us with all convenient speed and for your soe doing this shall be your sufficient warr^t. Given under my hand at Charles Towne this xvjth. day of Octob^r 1672./

John Yeamans

To John Culpeper
Surveyo^r Generall./

Carolina./

By the Governo^r by and with the }
advice and consent of the Councill }

You are forthwth to cause to be admeasured and layd out for M^r Richard Chapman one hundred and thirty acres of land bounding

the same to the Eastward of the lands allotted to be laid out for M^r Henry Woodward and not prejudicing the lines of any lands lying next the same And a Certificate fully specifying the scituacon and bounds thereof you are to returne to us with all convenient speed and for your soe doing this shall be your sufficient warr^t. Given under my hand at Charles Towne this xvjth. day of October 1672./

John Yeamans

To John Culpeper
Surveyo^r Generall./

Carolina./

By the Governo^r: by and with the }
advice and consent of the Councill }

You are forthwth to cause to be admeasured and layd out for M^{rs} Priscilla Burke forty acres of land for her present planting bounding the same to the Westward of the land allotted to be layd out for Cap^t: fflorence o Sullivan and not p^rjudicing the lines of any lands lying next the same And a Certificate fully specifying the scituacon and bounds thereof you are to returne to us with all convenient speed and for your soe doing this shall be your sufficient warr^t. Given under my hand at Charles Towne this xvjth. day of October 1672./

John Yeamans

To John Culpeper
Surveyo^r Generall./

Carolina

By the Governo^r: by and with the }
advice and Consent of ye Councill }

You are forthwith to cause to be admeasured and laid out for M^r: Henry: Woodward one hundred and fifty acres of land being the full proporcon allowed to him by the Lords prop^{rs}. concessions for himsele arriveing in the first ffeet bounding the same to the Northward of the lands allready layd out for M^r James Jones and not prejudicing the lines of any lands lying next the same, and you are to allow only the fifth part of the depth thereof by the waterside And a certificate fully specifying the scituacon and bounds thereof you are to returne to us with all convenient speed and for yo^r soe doing this shall bee your sufficient Warr^t. Given under my hand at Charles Towne this xvijth. day of October 1672./

John Yeamans

To John Culpeper
Surveyo^r Generall./

Carolina./ By the Governo^r by and with the }
 advice and consent of the Councill }

You are forthwth to cause to be admeasured and layd out for M^r John Coming three hundred and seaventy five acres of land being the proporcon allowed to him by the Lords prop^{rs}. concessions for himsele Affera his wife and the halfe share of one servant namely John Neale arriveing in the first ffeet or soe much thereof as you shall find to be proporconable for the same on the Westward part of that breadth of land estimated to seaven hundred and fifty acres and contained between the lines of the land layd out for M^r Richard Cole to the North and the land allotted to be laid out for a Towne on the Oyster poynt to the South the same breadth being devided with three proporcons or parts viz^t. the said three hundred seaventy five acres, two hundred twenty five and one hundred and fifty acres; and a Certificate fully specifying the scituacon & bounds and quantity thereof you are to returne to us with all convenient speed and for your soe doeing this shall be yo^r sufficient warr^t. Given under my hand at Charles Towne this xviiijth. day of October 1672./

John Yeamans

To John Culpeper
 Surveyo^r Generall./

Carolina./ By the Governo^r: by and with the advice }
 & consent of the major part of the Councill }

You are forthwth. to cause to be admeasured and laid out for M^r John Coming eight hundred and tenn acres of land, five hundred & seaventy acres whereof being the proporcon allowed to him by the lords prop^{rs}: concessions for five men Serv^{ts}. and one woman Serv^t. arriveing in August 1671/ namely Samuell Lucas, George Gantlett, John Chambers, Phillip Orrill, Michaell Lovering, and Rachell ffranck, and two hundred and forty acres of land deficient of a fformer warr^t: (deducting soe much therefrom as his Towne lott and tenn acre lott amounts to if any he hath) in such place as you shall be directed by him or his Attorney soe as the same be not wthin the compass of any lands heretofore laid out or marked to be laid out for any other person or Towne nor p^rjudiciall to any such lines or bounds, allowing only the fifth part of the depth thereof by the water side; and a Certificate fully specifying the scituacon & bounds thereof yo^u. are to returne to us with all convenient speed And for

your soe doing this shall be your sufficient warr^t. Given under my hand at Charles Towne this xxij^d day of November 1672

John Yeamans

To John Culpeper
Surveyo^r Generall./

Carolina/

By the Governo^r by and with the advice }
& consent of the major part of the Councill }

You are forthwth to cause to be admeasured and laid out for Originall Jackson One hundred acres of land being the full proporcon allowed to him by the Lords prop^{rs}: concessions for Millicent his Wife arriveing in the first flect, in such place as yo^u shall be directed by him soe as the same be not within the compass of any lands heretofore laid out or marked to be laid out for any other person or Towne nor p^rjudiciall to any such lines or bounds and if the same happen upon any navigable River or any River capable of being made navigable, you are to allow only the fifth part of the depth thereof by the water side, and a Certificate fully specifying the scituacon and bounds thereof you are to returne to us wth all convenient speed and for your soe doing this shall be yo^r sufficient warr^t. Given under my hand at Charles Towne this xxijth day of November 1672

John Yeamans

To John Culpeper
Surveyo^r Generall./

Carolina./

By the Governo^r by and wth: the advice and }
consent of the major part of the Councill }

You are forthwth. to cause to be admeasured and laid out for Thomas Fluellin One hundred acres of land in the Collony of James Towne being the full proporcon allowed to him by the lords prop^{rs}: concessions for himselfe arriveing in December 1671 (deducting soe much therefrom as his Towne lott and tenn acre lott amounts to if any he hath) in such place in the said Collony as you shall be directed by him soe as the same be not wthin the compass of any lands heretofore laid out or marked to be laid out for any other person nor p^rjudiciall to any such lines or bounds, allowing only the fifth part of the depth thereof by the water side; And a Certificate fully specifying the scituacon and bounds thereof you are to returne to us with all convenient speed and for yo^r soe doing this shall be yo^r sufficient

warr^t. Given under my hand at Charles Towne this xxiiij^d day of
November 1672./

John Yeamans

To John Culpeper
Surveyo^r Generall./

Carolina./

By the Governo^r by and wth the advice and }
consent of the major part of the Councill }

You are forthwth to cause to be admeasured and laid out for Mary
Brotherhood seaventy acres of land being the full proporcon allowed
to her by the Lords Prop^{rs}: concessions for her selfe arriveing in
August 1671 in such place as you shall be directed by her soe as
the same be not within the compass of any lands heretofore laid out
or marked to be laid out for any other person or Towne nor prejudi-
ciall to any such lines or bounds and if the same happen upon any
navigable River or any River capable of being made navigable you
are to allow only the fifth part of the depth thereof by the water side ;
And a Certificate fully specifying the scituacon and bounds thereof
you are to returne to us with all convenient speed and for your soe
doeing this shall be your sufficient warrant Given under my hand at
Charles Towne this xxiiijth. day of November 1672.

John Yeamans

To John Culpeper
Surveyo^r Generall./

Carolina./

By the Governo^r by and with the advice and }
consent of the major part of the Councill }

You are forthwth to cause to be admeasured and laid out for
Thomas Williams one hundred acres of land in the Collony of
James Towne being part of a greater quantity of land due to him
by the Lords Prop^{rs}: concessions in such place in the said Collony
as you shall be directed by him soe as the same be not within the
compass of any lands heretofore laid out or marked to be laid out
for any other person nor p^rjudiciall to any such lines or bounds
allowing only the fifth part of the depth thereof by the water side,
And a Certificate fully specifying the scituacon and bounds thereof
you are to returne to us wth. all convenient speed and for yo^r soe
doeing this shall be yo^r sufficient warr^t. Given under my hand at
Charles Towne this xxiiijth day of November 1672.

John Yeamans

To John Culpeper
Surveyo^r: Generall./

Carolina./

By the Govern^r: by and with the advice and }
 consent of the major part of the Councill }

You are forthwth to cause to be admeasured and laid out for Robert Goffe two hundred acres of land being the full proporcon allowed to him by the Lords Prop^{rs}: concessions for himselfe and one Serv^t. namely John Robry arriveing in July 1672 in such place as you shall be directed by him soe soe as the same be not within the compass of any lands heretofore laid out or marked to be laid out for any other person or Towne nor p^rjudiciall to any such lines or bounds and if the same happen upon any navigable River or any River capable of being made navigable you are to allow only the fifth part of the depth thereof by the water side; And a Certificate fully specifying the scituacon and bounds thereof you are to returne to us with all convenient speed and for yo^r soe doeing this shall be yo^r sufficient warr^t. Given under my hand at Charles Towne this xxiiijth day of November 1672

John Yeamans

To John Culpeper

Surveyo^r: Generall./

Carolina./

By the Govern^r by and with the advice }
 & consent of the major part of the Councill }

You are forthwth to cause to be admeasured and laid out for George Beadon Administrator of M^r Paul Smith deceased seaven hundred acres of land being the full proporcon allowed by the Lords prop^{rs}: concessions for the s^d M^r Paul Smith, M^r. John Boon, William Cockfield, Andrew Burne & Elizabeth Smith Serv^{ts}: arriveing in the first ffeet in such place as yo^u shall be directed by the s^d George Beadon soe as the same be not wthin the compass of any lands heretofore laid out or marked to be laid out for any other person or Towne nor p^rjudiciall to any such lines or bounds (deducting soe much therefrom as the Tenn acre lott and Towne lott of the s^d M^r Paul Smith amounts to) and if the same happen upon any navigable River or any River capable of being made navigable you are to allow only the fifth part of the depth thereof by the water side and a Certificate fully specifying the scituacon and bounds thereof you are to returne to us with all convenient speed and for yo^r soe doeing this shall be your sufficient warr^t. Given under my hand at Charles Towne this xxiiijth day of November 1672/

John Yeamans

To John Culpeper

Surveyo^r Generall./

Carolina./

By the Governo^r by and wth the advice and
consent of the major part of the Councill }

You are forthwth to cause to be admeasured and laid out for Thomas Turpin one hundred acres of land being the full proporcon allowed to him by the Lords prop^{rs}: concessions for himselfe arriveing in Aprill 1671 (deducting soe much therefrom as his Towne lott and tenn acre lott amounts to if any he hath) in such place as you shall be directed by him soe as the same be not within the compass of any lands heretofore laid out or marked to be laid out for any other person or Towne nor prejudiciall to any such lines or bounds and if the same happen upon any navigable River or any River capable of being made navigable you are to allow only the fifth part of the depth thereof by the water side And a Certificate fully specifying the scituacon and bounds thereof you are to returne to us with all convenient speed and for yo^r soe doeing this shall be your sufficient warr^t. Given under my hand at Charles Towne this xxiiijth. day of November 1672/

To John Culpeper
Surveyo^r Generall./

John Yeamans

Carolina./

By the Governo^r by and with the advice
& consent of the major part of the Councill }

You are forthwth to cause to be admeasured and laid out for M^r Thomas Buttler fower hundred acres of land being the full proporcon allowed to him by the Lords Prop^{rs}: concessions for himselfe and three Servants namely Otho Christopher John Cattell, and Thomas Mackanellor arriveing in August 1672 in such place as you shall be directed by him soe as the same be not within the compass of any lands heretofore laid out or marked to be laid out for any other person or Towne nor p^rjudiciall to any such lines or bounds, and if the same happen upon any navigable River or any River capable of being made navigable you are to allow only the fifth part of the depth thereof by the water side And a Certificate fully specifying the scituacon and bounds thereof you are to returne to us with all convenient speed And for your soe doeing this shall be your sufficient warr^t. Given under my hand at Charles Towne this xxiiijth day of November 1672/

To John Culpeper
Surveyo^r Generall./

John Yeamans

Carolina./

By the Governo^r by and with the advice }
& consent of the major part of the Councill }

You are forthwth to cause to be admeasured and laid out for John Faulconer Extor: to Edward Roberts deceased one hundred acres of land being the full proporcon allowed to him by the Lords Prop^{rs}: concessions arriveing in February 167 $\frac{1}{2}$ (deducting soe much therefrom as the Towne lott and ten acre lott of the said Edward Roberts amounts to if any he hath) in such place as you shall be directed by the said John ffaulconer soe as the same be not wthin the compass of any lands heretofore laid out or marked to be laid out for any other person or Towne nor p^rjudiciall to any such lines or bounds and if the same happen upon any navigable River or any River capable of being made navigable you are to allow only the fifth part of the depth thereof by the waterside, And a Certificate fully specifying the scituacon and bounds thereof you are to returne to us with all convenient speed and for your soe doing this shall be your sufficient warr^t Given under my hand at Charles Towne this xxijth day of November 1672./

John Yeamans

To John Culpeper
Surveyo^r Generall./

Carolina./

By the Governo^r by and with the advice & }
consent of the major part of the Councill }

You are forthwth to cause to be admeasured and laid out for John Faulconer one hundred acres of land (deducting soe much therefrom as his Towne lott and tenn acre lott amounts to if any he hath) being the full proporcon allowed to him by the Lords Prop^{rs}: concessions for himselfe arriveing in September 1670 bounding the same to the Northward of the lands herewith to be laid out to him as Extor: to Edward Roberts deceased observing as nere as conveniently you may to allow only the fifth part of the depth thereof by the water side and not to p^rjudice the lines of any lands lying next the same And a Certificate fully specifying the scituacon and bounds thereof you are to returne to us wth all convenient speed and for your soe doing this shall be your sufficient warr^t. Given under my hand at Charles Towne this xxijth. day of November 1672

John Yeamans

To John Culpeper
Surveyo^r Generall./

Carolina./

By the Govern^r: by and wth the advice and }
consent of the major part of the Councill }

You are forthwth to cause to be admeasured and laid out for Cap^t: Robert Donne Seaventy acres of land being the full proporcon allowed to him by the Lords Prop^{rs} concessions for Elizabeth his Wife arriveing in August 1671./ in such place as you shall be directed by him soe as the same be not within the compass of any lands heretofore laid out or marked to be laid out for any other person or Towne nor p^rjudiciall to any such lines or bounds and if the same happen upon any navigable River or any River capable of being made navigable you are to allow only the fifth part of the depth thereof by the water side, and a Certificate fully specifying the scituacon and bounds thereof you are to returne to us with all convenient speed and for your soe doeing this shall be your sufficient Warr^t. Given under my hand at Charles Towne this xxiiijth. day of November 1672./

John Yeamans

To John Culpeper
Surveyo^r Generall./

Carolina./

By the Govern^r by and with the advice and }
consent of the major part of the Councill }

You are forthwth to cause to be admeasured and laid out for John Pinke One hundred acres of land (deducting soe much therefrom as his Towne lott and tenn acre lott amounts to if any he hath) being the full proporcon allowed to him by the Lords prop^{rs} concessions for one Servant namely George Saker arriveing in ffebruary 167⁴ in such place as you shall be directed by him soe as the same be not within the compass of any lands heretofore laid out or marked to be laid out for any other person or Towne nor p^rjudiciall to any such lines or bounds and if the same happen upon any navigable River or any River capable of being made navigable you are to allow only the fifth part of the depth thereof by the water side And a Certificate fully specifying the scituacon and bounds thereof you are to returne to us with all convenient speed and for your soe doeing this shall be your sufficient warr^t. Given under my hand at Charles Towne this xxiiijth day of November 1672/

John Yeamans

Carolina/

By the Governo^r by and with the advice and }
consent of the major part of the Councill }

You are forthwth to cause to be admeasured and laid out for Cap^t:
fflorence ô Sullivan Extor: of Michael Moron deceased fower hun-
dred acres of land being the full proporcon allowed to the said
Michaell Moron for himselfe, his Wife and One child arriveing in the
first fleet by the Lords Prop^{rs}: concessions (deducting therefrom his
Towne lott and Tenn acre lott if any he hath) in such place as you
shall be directed by the said Cap^t: ô Sullivan soe as the same be not
wthin the compass of any lands heretofore laid out or marked to be
laid out for any other person or Towne nor p^rjudiciall to any such
lines or bounds and if the same happen upon any navigable River or
any River capable of being made navigable you are to allow only
the fifth part of the depth thereof by the water side And a Certificate
fully specifying the Scituacon and bounds thereof you are to returne
to us with all convenient speed and for your soe doing this shall be
your Sufficient Warr^t. Given under my hand at Charles Towne
this xxiiijth day of November 1672

To John Culpeper
Surveyo^r Generall./

John Yeamans

Carolina/

By the Governour by and with the advice and }
consent of the major part of the Councill }

You are forthwth to cause to be admeasured and laid out for Cap^t:
Nathaniel Sayle and M^r James Sayle Extors: of Col: William Sayle
deceased thirteen hundred acres of land being the proporcon allowed
by the lords prop^{rs} concessions for the said Coll: William Sayle
Cap^t: Nathaniel Sayle M^{rs}: Mary Gand & Charles Rilley, George
Roberts, John Sen^r a Negroe Elizabeth a Negro and John Jun^r a
Negroe arriveing in the first f fleet and Thomas Parker and William
a Negroe arriveing in September 1670 in the Cöllony of James
Towne in such place there as yo^u shall be directed by them or their
Attorneys soe as the same be not wthin the compass of any lands
heretofore laid out or marked to be laid out for any other person and
not p^rjudicing the lines of any lands lying next the same and allow-
ing the fifth part of the depth thereof by the water side And a Cer-
tificate fully specifying the scituacon and bounds thereof you are to
returne to us with all convenient speed and for your soe doing this

shall be yo^r sufficient warr^t. Given under my hand at Charles Towne
this xxiiijth day of November 1672./

To John Culpeper
Surveyo^r Generall./

Carolina./

By the Governo^r by and with the advice and }
consent of the major part of the Councill }

You are forthwth to cause to be admeasured and laid out for M^r
John Maverick one hundred acres of land being the full proporcon
allowed to him by the Lords prop^{rs}: concessions for himselfe arrive-
ing in February 1670 (deducting soe much therefrom as his Towne
lott and tenn acre lott amounts to if any he hath) in such place as
you shall be directed by him soe as the same be not wthin the comp-
pass of any lands heretofore laid out or marked to be laid out for
any other person or Towne nor p^rjudiciall to any such lines or
bounds and if the same happen upon any navigable River or any
River capable of being made navigable you are to allow only the
fifth part of the depth thereof by the water side; And a Certificate
fully specifying the scituacon and bounds thereof you are to returne
to us with all convenient speed and for yo^r soe doing this shall be
your sufficient warr^t. Given under my hand at Charles Towne this
xxiiijth day of November 1672

John Yeamans

To John Culpeper
Surveyo^r Generall./

Carolina/

By the Governo^r by and with the advice }
and consent of the major part of the Councill }

You are forthwth to cause to be admeasured and laid out for John
Culpeper three hundred and seaventy acres of land being the full
proporcon allowed to him by the Lords prop^{rs}: concessions for him-
selfe and Crow a Negro arriveing in february 167 $\frac{1}{2}$ and Judith his
Wife and one servant namely Alice Thomas, arriveing in December
1671./ (deducting soe much there from as his Towne lott and tenn
acre lott amounts to if any he hath) in such place as you shall be
directed by him soe as the same be not within the compass of any
lands heretofore laid out or marked to be laid out for any other
person or Towne nor prejudiciall to any such lines or bounds and
if the same happen upon any navigable River or any River capable of
being made navigable you are to allow only the fifth part of the

depth thereof by the waterside And a Certificate fully specifying the scituacon and bounds thereof you are to returne to us with all convenient speed and for your soe doing this shall be your sufficient warr^t. Given under my hand at Charles Towne this ij^d day of December 1672/

To John Culpeper
Surveyo^r Generall./

John Yeamans

Carolina./

By the Governo^r by and wth. the advice and }
consent of the major part of the Councill }

You are forthwth to cause to be admeasured and laid out for M^{rs}: Jane Robinson one hundred and Seaventy acres of land being the full proporcon allowed to her by the Lords prop^{rs}: concessions for herselfe and Grace a Negro arriveing in ffebruary 167^q (deducting soe much there from as her Towne lott and tenn acre lott amounts to if any she hath) in such place as you shall be directed by Cap^t: John Robinson and M^r John Culpeper her Attorneys soe as the same be not within the compass of any lands heretofore laid out or marked to be laid out for any other person or Towne nor p^rjudiciall to any such lines or bounds and if the same happen upon any navigable River or any River capable of being made navigable you are to allow only the fifth part of the depth thereof by the waterside And a Certificate fully specifying the scituacon and bounds thereof you are to returne to us with all convenient speed and for your soe doing this shall be yo^r sufficient warr^t. Given under my hand at Charles Towne this ij^d day of December 1672/

John Yeamans

To John Culpeper
Surveyo^r: Generall./

Carolina./

By the Governo^r: by and with the advice and }
consent of the major part of the Councill }

You are forthwth: to cause to be admeasured and laid out for Cap^t: John Robinson two hundred acres of land being the full proporcon allowed to him by the Lords Prop^{rs}: concessions for himselfe and One Negro namely Yackae arriveing in ffebruary 167^q (deducting soe much there from as his Towne lott and tenn acre lott amounts to if any he hath) in such place as you shall be directed by him soe as the same be not within the compass of any lands heretofore laid

out or marked to be laid out for any other person or Towne nor prejudiciall to any such lines or bounds and if the same happen upon any navigable River or any River capable of being made navigable you are to allow only the fifth part of the depth thereof by the water side And a Certificate fully specifying the scituacon and bounds thereof you are to returne to us with all convenient speed and for your soe doing this shall be yo^r sufficient warr^t. Given under my hand at Charles Towne this ij^d day of December 1672./

John Yeamans

To John Culpeper
Surveyo^r. Generall./

Carolina./

By the Governo^r by and with the advice and }
consent of the major part of the Councill }

You are forthwth. to cause to be admeasured and laid out for Richard Cole Eight hundred acres of land being the full proporcon allowed to him by the Lords prop^{rs}: concessions for Eight Serv^{ts}. namely John Barnes John Stryde, John Cooke, Edward Willson, Edward Deale, John Rivers, Anthony fleming, Ambrose Adams arriveing in August 1671. in such place as you shall be directed by him soe as the same be not wth.in the compass of any lands heretofore laid out or marked to be laid out for any other person or Towne nor prejudiciall to any such lines or bounds and if the same happen upon any navigable River or any River capable of being made navigable you are to allow only the fifth part of the depth thereof by the water side And a Certificate fully specifying the scituacon and bounds thereof you are to returne to us with all convenient speed and for your soe doing this shall be your sufficient warr^t. Given under my hand at Charles Towne this vijth. day of December 1672./

John Yeamans

To John Culpeper
Surveyo^r Generall./

Carolina./

By the Governo^r: by and with the advice }
& consent of the major part of the Councill }

You are forthwth to cause to be admeasured and laid out for Richard Deyos three hundred acres of land being the full proporcon allowed to him by the Lords prop^{rs}: concessions for himselfe and one Serv^t. namely Christopher Edwards arriveing in the first fleet, or soe

much thereof as is or shall be found to be conteyned between the lines of the lands allotted to be laid out to Thomas Norris to the South and Anthony Churne to the North (deducting soe much therefrom as his Towne lott and two acre lott amounts to) And a Certificate fully specifying the scituacon bounds and quantity thereof you are to returne to us with all convenient speed And for your soe doing this shall be yo^r sufficient warr^t. Given under my hand at Charles Towne this vijth. day of December 1672./

John Yeamans

To John Culpeper
Surveyo^r Generall./

Carolina./

By the Governo^r: by and with the advice and }
consent of the major part of the Councill }

You are forthwth to cause to be admeasured and laid out for M^r William Owen thirteen hundred and twenty acres of land being the full proporcon allowed to him by the Lords prop^{rs}: concessions for himselfe, John Barley and Christopher Swaine M^r William Scrivener Robert Hunt, John Williams, and Benjamin Gilbert, arriveing in the first ffeet, John Reese and Elizabeth Braine, arriveing in ffebruary 167^o. and Thomas Clarke arriveing in Aprill 1671./ (deducting soe much therefrom as his Towne lott and tenn acre lott amounts to) in such place as you shall be directed by him soe as the same be not within the compass of any lands heretofore laid out or marked to be laid out for any other person or Towne nor prejudiciall to any such lines or bounds and if the same happen upon any navigable River or any River capable of being made navigable you are to allow only the fifth part of the Depth thereof by the water side And a Certificate fully specifying the scituacon and bounds thereof you are to returne us with all convenient speed and for your soe doing this shall be your sufficient warr^t. Given under my hand at Charles Towne this viith day of December 1672

John Yeamans

To John Culpeper
Surveyo^r Generall./

Carolina./

By the Governo^r: by and with the advice and }
consent of the major part of the Councill }

You are forthwith to cause to be admeasured and laid out for M^r John ffoster that vacant land that lyes nere James Towne between

the lands of M^r Peter Herne, and M^r James Jones, and not p^rjudicing the lines of any lands lying next the same And a Certificate fully specifying the scituacon bounds and quantity thereof you are to returne to us with all convenient speed and for your soe doing this shall be your sufficient warr^t. Given under my hand at Charles Towne this xijth day of December 1672./

John Yeamans

To John Culpeper
Surveyo^r Generall./

Carolina./

By the Governo^r: by and with the advice and }
consent of the major part of the Councill }

You are forthwth. to cause to be admeasured and laid out for John Wattkins One hundred acres of land being the full proporcon allowed to him by the Lords prop^{rs}: concessions for himselfe arriving a serv^t: in ffebruary 1670 in such place as you shall be directed by him soe as the same be not within the compass of any lands heretofore laid out or marked to be laid out for any other person or Towne nor p^rejudiciall to any such lines or bounds and if the same happen upon any navigable River or any River capable of being made navigable you are to allow only the fifth part of the depth thereof by the water side And a Certificate fully specifying the scituacon and bounds thereof you are to returne to us wth. all convenient speed And for your soe doing this shall be yo^r sufficient warr^t. Given under my hand at Charles Towne this xvijth. day of January 1672/

John Yeamans

To John Culpeper
Surveyo^r: Generall./

Carolina./

By the Governo^r: by and wth the advice and }
consent of the major part of the Councill }

You are forthwth. to cause to be admeasured and laid out for M^r: Amos Jeffors foure hundred acres of land being part of a greater quantity of land due to him by the Lords prop^{rs}: concessions in such place as yo^u shall be directed by him soe as the same be not within the compass of any lands heretofore laid out or marked to be laid out for any other person or Towne nor p^rjudiciall to any such lines or bounds and if the same happen upon any navigable River or any River capable of being made navigable you are to allow only the

fifth part of the depth thereof by the waterside And a Certificate fully specifying the scituacon and bounds thereof you are to returne to us with all convenient speed and for your soe doing this shall be your sufficient warr^t. Given under my hand at Charles Towne this xxiiijth. day of December 1672

To John Culpeper
Surveyo^r: Generall./

John Yeamans

Carolina./

By the Governo^r: by and wth. the advice and }
consent of the major part of the Councill— }

You are forthwth. to cause to be admeasured and laid out for Christopher Edwards Eighty acres of land being part of a greater quantity of land due to him by the lords prop^{rs}: concessions in such place as you shall be directed by him soe as the same be not within the compass of any lands heretofore laid out or marked to be laid out for any other person or Towne nor p^rjudiciall to any such lines or bounds and if the same happen upon any navigable River or any River capable of being made navigable you are to allow only the fifth part of the depth thereof by the water side and a Certificate fully specifying the scituacon and bounds thereof you are to returne to us with all convenient speed and for your soe doing this shall be your sufficient warr^t. Given under my hand at Charles Towne this xviiijth day of January 1672.

To John Culpeper
Surveyo^r Generall./

John Yeamans

Carolina./

By the Governo^r by and with the advice and }
consent of the major part of the Councill }

You are forthwth to cause to be admeasured and laid out for Thomas Archcraft One hundred acres of land being the full proporcon allowed to him by the Lords proprietors concessions for himselfe arriveing a serv^t in ffebruary 1670 in such place as yo^u shall be directed by him soe as the same be not within the compass of any lands heretofore laid out or marked to be laid out for any other person or Towne nor p^rjudiciall to any such lines or bounds and if the same happen upon any navigable River or any River capable of being made navigable you are to allow only the fifth part of the depth thereof by the water side And a Certificate fully specifying the scituacon and bounds thereof you are to returne to us with all con-

venient speed and for your soe doing this shall be yo^r sufficient warr^t. Given under my hand at Charles Towne this xvijth day of January 1672

To John Culpeper
Surveyo^r Generall./

John Yeamans

Carolina./

Yo^u. are forthwth. to cause to be admeasured and laid out for Evan Jones tenn acres of land for his present planting in the Collony of Charles Towne in such place in the s^d Collony as you shall be directed by him soe as the same be not wthin the compass of any lands heretofore laid out or marked to be laid out for any other person nor prejudiciall to any such lines or bounds And a Certificate fully specifying the scittuacon and bounds thereof you are to returne to us wth. all convenient speed and for your soe doing this shall be your sufficient warrant Given under our hands at Charles Towne this first day of March 167 $\frac{2}{3}$ /

To John Culpeper
Surveyo^r Generall./

John Yeamans
Joseph West
John Godfrey
Maurice Mathews

Carolina

You are forthwith to cause to be admeasured and laid out for John Bassent one Towne lott in James Towne and tenn acres of land for his p^rsent planting in such place neere the sd Towne as you shall be directed by him soe as the same be not within the compasse of any lands heretofore laid out or marked to be laid out for any other person, nor p^rjudiciall to any such lines or bounds, & a Certificate fully specifieing the scittuacon, and bounds thereof you are to returne to us with all convenient speed & for yo^r soe doing this shall be yo^r. sufficient warr^t: Given und^r: our hands at Charles Towne this xvijth: day of Aprill 1673./

Mau: Mathews
Will: Owen/

John: Yeamans
Joseph: West
John: Godfrey

Carolina

You are forthwith to cause to be admeasured and laid out for John: Berton one hundred acres of land being the proportion allowed to him by the Lords proprieto^{rs}: Concessions arriveing in ffebruary 1670. in such place as he shall direct you, soe as the same be not

within the compasse of any lands heretofore laid out or marked to be laid out for any other person, and if the same happen upon any navigable river or any river capable of being made navigable, You are to allow onely the fifth part of the depth thereof by the water-side, And a Certificate fully specifieing the scittuacon and bounds thereof you are to returne to us with all convenient speed, And for yo^r: soe doing this shall be yo^r: sufficient warr^t: Given und^r. our hands at Charles Towne this iij^d: day of May 1673/

	John: Yeamans
To M ^r : John Culpeper	Joseph: West
Surveyo ^r : Gen ^{ll} :	Will: Owen John: Godfrey

Carolina

You are forthwith to cause to be admeasured and laid out for M^{rs}: Dorcas: Smith two hundred and seaventy acres of land (being the proportion allowed to her by the Lords proprieto^{rs}: Concessions for herself, and two slaves namely Andrew & Jone Negroes, in such place as you shall be directed by her, soe as the same be not within the compasse of any lands heretofore laid out or marked to be laid out for any other person or use, and if the same happen upon any Navigable river or any river capable of being made navigable you are to allow onely the fifth part of the depth thereof by the water-side, And a Certificate fully specifieing the scittuacon and bounds thereof you are to returne to us with all convenient speed and for yo^r: soe doing this shall be yo^r: suff^t: warr^t: Given und^r: our hands at Charles Towne this xxvjth: day of Aprill 1673/

To John: Culpeper	John Yeamans
Surveyo ^r : Gen ^{ll} :/	Maurice Mathews Jos: West
	Willm Owen John: Godfrey

Carolina

You are forthwith to cause to be admeasured and laid out for John: May one hundred acres of land being the proportion allowed by the Lords prop^{rs}: Concessions to him arriveing a serv^t: in the month of Aprill 1670, in such place as he shall direct you, soe as the same be not within the compasse of any lands heretofore laid out, or marked to be laid out for any other person or Towne, and if the same happen upon any navigable river or any river capable of being made navigable you are to allow onely the fifth part of the depth thereof by the waterside, And a Certificate fully specifieing the scittuacon and bounds thereof you are to returne to us with all convenient speed

and for yo^r soe doing this shall be yo^r: suff^t: war^t: Given und^r:
our hands at Charles Towne this iij^d: day of May 1673./

To M^r: John: Culpeper

John: Yeamans

Surveyo^r: Gen^l:/

Will: Owen Joseph: West

John: Godfrey

Carolina

You are forthwith to cause to be admeasured and laid out for Cap^t.
Nathaneel: Sayle and M^r: James Sayle Extors of Coll W^m: Sayle
deceased one thousand and fifty acres of land being the proporcon
allowed by the Lords proprieto^{rs}: Concessions for the sd Coll William
Sayle, Nathan: Sayle, Charles Rilly, George: Roberts, John Sen^r: a
Negroe Eliz: a Negroe, and John Jun^r a Negroe arriveing in the first
fleet, and William a Negroe arriveing in september 1670.) neare James
Towne, in such place there as you shall be directed by them or their
Attorneys, soe as the same be not within the Compasse of any lands
heretofore laid out for any other person or use, and not p^rjudiceing
the lines of any lands lyeing next ye same, alloweing onely the fifth
part of ye depth thereof by the waterside: And a Certificate fully
specifieing the scittuacon and bounds thereof you are to returne to us
with all convenient speed And for yo^r: soe doing this shall be yo^r:
sufficient war^t: Given und^r: our hands at Charles Towne this xxij^d:
day of March 1672./

To John Culpeper

John Yeamans

Surveyo^r. Gen^l:/

Maurice Mathews Joseph: West

Tho: Gray./

Carolina

You are forthwith to cause to be admeasured and laid out for M^r:
William: Thomas two hundred and seaventy acres of land being the
proporcon allowed to him by the Lords proprieto^{rs}. Concessions for
3 serv^{ts}: namely W^m: Cason, and Richard and Salisbury two
Negroes arriveing in May 1673 in such place as you shall be directed
by him, soe as the same be not within the compasse of any lands
heretofore laid out or marked to be laid out for any other person,
and if the same happen upon any navigable river, or any river capa-
ble of being made navigable you are to allow onely the fifth part of
the depth thereof by the waterside, and a Certificate fully specifieing
the scittuacon and bounds thereof you are to returne to us with all
convenient speed, And for yo^r: soe doing this shall be yo^r: suff^t:

war^t: Given und^r: our hands at Charles Towne this xth: day of
May 1673./

To M^r: John: Culpeper

John: Yeamans

Surveyo^r: Gen^l:/

Will: Owen John: Godfrey

Maur: Mathews

Carolina

You are forthwith to cause to be admeasured and laid out for M^r:
William Thomas three hundred and forty acres of land being the
proporcon allowed to him by the Lords prop^{rs}: Concessions for him-
self and three servants namely Willm Jones, Ann Jones & one child
arriveing in May 1673 in such place as you shall be directed by him,
soe as the same be not within the compasse of any lands heretofore
laid out, or marked to be laid out, for any other person, And if the
same happen upon any Navigable river, or any river capable of being
made Navigable you are to allow onely the fifth part of the depth
thereof by the waterside, and a Certificate fully specifieng the scittua-
con and bounds thereof, you are to returne to us with all convenient
speed, And for yo^r: soe doing this shall be yo^r: suff^t: war^t: Given
und^r: our hands at Charles Towne this xth: day of May 1673./

To M^r: John: Culpeper

John: Yeamans

Surveyo^r: Gen^l:

Will: Owen John: Godfrey

Maur: Mathews

Carolina

You are forthwith to cause to be admeasured and laid out for M^r:
William Thomas two hundred acres of land being the proportion
allowed to him by the Lords prop^{rs}: Concessions for two serv^{ts}:
namely William: Jackson—and Tho: Hunt — — — arriveing in May
1673 in such place as you shall be directed by him, soe as the same
be not within the compasse of any lands heretofore laid out or marked
to be laid out, for any other person, and if the same happen upon
any navigable river or any river capable of being made navigable
you are to allow onely the fifth part of the depth thereof by the
waterside and a Certificate fully specifying the scittuacon and bounds
thereof you are to returne to us with all convenient speed, And for
yo^r: soe doing this shall be yo^r: suff^t: war^t: Given und^r: our
hands at Charles Towne this xth: day of May 1673./

To M^r: John: Culpeper

John: Yeamans

Surveyo^r: Gen^l:/

Will: Owen John: Godfrey

Maur: Mathews

Carolina

You are forthwith to cause to be admeasured and laid out for Coll Joseph West four hundred and seaventy acres of land, two hundred acres whereof being ye residue of the proportion allowed to him by the Lords prop^{rs}: Concessions for himself and two serv^{ts}: namely Abraham: Smith, and Millicent How arriveing in the first fleet, and 270: acres for M^{rs}: Joanna West, James Bryan, & Elizabeth Baker arriveing in Aug^t: 1671 in such place as you shall be directed by him soe as the same be not within the compasse of any lands heretofore laid out or marked to be laid out for any other person or Towne, and if the same happen upon any Navigable river, or any river capable of being made navigable you are to allow onely the fifth part of the depth thereof by the waterside, And a Certificate fully specifyinge the scittuacon and bounds thereof you are to returne to us with all convenient speed, And for yo^r: soe doinge this shall be yo^r: sufficient war^t: Given und^r: our hands at Charles Towne this xth: day of May 1673./

To M^r: John: Culpeper

John: Yeamans

Surveyo^r: Gen^{ll}:/

Will: Owen John: Godfrey

Maur: Mathews

Carolina

You are forthwith to admeasure and lay out for John Gardner a certaine parcell of land to ye north side of Ashley River and to the Eastward of John: Sullivans land, and the westward of Bryan ffitzpatrick's land soe as the same doe not exceed one hundred acres alloweing the breadth to be the fifth part of the depth thereof, And a Certificate fully specifyinge the scittuacon, bounds and quantity thereof you are to returne to us with all convenient speed, And for yo^r: soe doinge this shall be yo^r: suff^t: war^t: Given und^r: our hands at Charles Towne this xth: day of May 1673./

To M^r: John: Culpeper

John: Yeamans

Surveyo^r: Gen^{ll}:/

Will: Owen. Joseph: West

John: Godfrey

Carolina

You are forthwith to cause to be admeasured and laid out for John: Boon seaventy acres of land being the proporcon allowed to him by the Lords proprieto^{rs}: Concessions for one serv^t. by name Benjamin: Wood arriveing in December 1671 in such place as you shall be directed by him, soe as the same be not within the compasse of any

lands heretofore laid out or marked to be laid out for any other person or Towne, and if the same happen upon any Navigable river you are to allow onely the fifth part of the depth thereof by the water side, and a Certificate fully specifeing the scittuacon and bounds thereof you are to returne to us with all convenient speed, and for yo^r: soe doing this shall be yo^r: suff^t: war^t: Given und^r: our hands at Charles Towne this ij^d: day of June 1673./

To M^r: John Culpeper

John: Yeamans

Surveyo^r: Gen^l:/

Will: Owen Joseph: West

John: Godfrey

Carolina./

By the Governo^r by and with the advice and)
consent of the major part of the Councill }

You are forthwth. to cause to be admeasured and laid out for M^r Edward Mathews One hundred acres of land being the full proporcon allowed to him by the Ld^s. prop^{rs}: Concessions for one Serv^t. namely Thomas Steere arriveing in August 1671 in such place as you shall be directed by him soe as the same be not within the compass of any lands heretofore laid out or marked to be laid out for any other person or Towne nor p^rjudicall to any such lines or bounds, and if the same happen upon any navigable River or any River capable of being made navigable you are to allow onely the fifth part of the depth thereof by the water side; And a Certificate fully specifying the scituacon and bounds thereof you are to returne to us with all convenient speed and for your soe doing this shall be your sufficient Warr^t. Given under my hand at Charles Towne this xvijth: day of January 1672/

To John Culpeper

John Yeamans

Surveyo^r Generall./

Carolina/

You are forthwth. to cause to be admeasured and laid out for M^r Thomas Lane seaven hundred and forty acres of land being the full proporcon allowed to him by the Lords prop^{rs} concessions for himselfe, Mathew Harris and Robert Leeds arriveing in July 1672. and Trisimus Morrison, John Hooper, David Derling, Hester Lane and Judith Lane arriveing in May 1673./ in such place as you shall be directed by him soe as the same be not within the compass of any lands heretofore laid out or marked to be laid out for any other person or Towne nor prejudicall to any such lines or bounds and

if the same happen upon any navigable River or any River capable of being made navigable you are to allow only the fifth part of the depth thereof by the water side and a Certificate fully specifying the scituacion and bounds thereof you are to returne to us with all convenient speed and for your soe doing this shall be your sufficient warr^t. Given under our hands at Charles Towne this i8— day of January 1673

To John Culpeper
Surveyo^r Generall./

Carolina

You are forthwith to admeasure and lay out for Evan: Jones four score acres of land being ye residue of the land allowed to him by the Lords proprieto^{rs}: concessions arriveing in ffebr 167^o in such place as he shall direct you, soe as ye same be not within the compasse of any lands heretofore laid out, or marked to be laid out for any other person or Towne, and if the same upon any navigable river you are to allow onely the fifth part of the depth thereof by the waterside. And a Certificate fully specifeing the scittuation and bounds thereof, you are to returne to us with all convenient speed: And for yo^r: soe doing this shall be yo^r: sufficient warr^t: Given und^r: our hands at Charles Towne this xxviiijth: day of August 1673/

To Cap^t: Stephen: Bull
Surveyo^r:¹/

John: Yeamans
Joseph: West

Mau: Mathews
William: Owen

Carolina./

You are forthwth. to cause to be admeasured and laid out for William Cockfield One hundred acres of land being the full proporcon allowed to him by the Lords Proprietors concessions (arriveing a Serv^t in the first ffleet) in such place as you shall be directed by him soe as the same be not within the compass of any lands heretofore laid out or marked to be laid out for any other person or Towne nor prejudiciall to any such lines or bounds and if the same happen

¹"Foras much as John Culpeper Surveyo^r Generall hath run away from this Settlem^t: soe that divers persons are exceedingly injured haveing none to lay out their lands; It is therefore ordered and resolved that Mr Stephen Bull Mr John Yeamans and Stephen Whelewright be commissioned surveyors during pleasure, and that they doe attend the grand Councill next sitting."—Journal of the Grand Councill, July 12, 1673.

upon any navigable River or any River capable of being made navigable you are to allow only the fifth part of the depth thereof by the water side; And a Certificate fully specifying the scituacon and bounds thereof you are to returne to us with all convenient speed and for your soe doing this shall be your sufficient Warr^t. Given under our hands at Charles Towne this fowerth day of October 1673./

To Cap^t: Stephen: Bull
Surveyor

John Yeamans
Joseph West
Will: Owen
Maurice Mathews

Carolina./

You are forthwth. to cause to be admeasured and laid out for Mathew English seaventy acres of land being the full proporcon allowed to him by the lords prop^{rs} concessions arriveing in ffebruary 1670 in such place as you shall be directed by him soe as the same be not within the compass of any lands heretofore laid out or marked to be laid out for any other person or Towne nor prejudiciall to any such lines or bounds and if the same happen upon any navigable River or any River capable of being made navigable you are to allow only the fifth part of the depth thereof by the water side And a Certificate fully specifying the scituacon and bounds thereof you are to returne to us wth all convenient speed and for your soe doing this shall be your sufficient warrant; Given under our hands at Charles Towne this fourth day of October 1673./

To Cap^t Stephen Bull
Surveyor./

John Yeamans
Joseph West
Will: Owen
Maurice Mathews

Carolina./

You are forthwth to cause to be admeasured and laid out for M^r Thomas Smith seaventy acres of land being the proporcon allowed to him by the Lords prop^{rs} concessions for one Serv^t by name Elinor Stranton arriveing in ffebruary 1672 in such place as you shall be directed by him soe as the same be not within the compass of any lands heretofore laid out or marked to be laid out for any other person or Towne nor prejudiciall to any such lines or bounds and if the same happen upon any navigable River or any River capable of being made navigable you are to allow only the fifth part of the

depth thereof by the water side and a Certificate fully specifying the Scituacon and bounds thereof you are to returne to us wth all convenient speed and for yo^r. soe doing this shall be yo^r. sufficient warr^t. Given under our hands at Charles Towne this xxiiith day of November 1673./

John Yeamans

To Stephen Wheelwright
Surveyo^r./

You are forthwith to cause to be admeasured and laid out for M^r: William: Morrill four hundred and seaventy acres of land being the proportion allowed to him by the Lords prop^{rs}: Concessions for himself & John: Morrill his sonne arriveing in December 1671, & three servants namely Nathaneel: Wigmore, Richard: Wells, & Susan; arriveing in August 1672 in such place as you shall be directed

by him; soe as ye same be not within any lands heretofore laid out or marked to be laid out for any other person or use, and if the same happen upon any Navigable river or any river capable of being made navigable; you are to allow onely the fifth part of the depth thereof by ye waterside And a Certificate fully specifieng the scittuacon and bounds thereof you are to returne to us with all convenient speed and for your soe doing this shall be yo^r: sufficient warr^t: Given und^r: our hands at Charles Towne this xvijth: day of January 167 $\frac{3}{4}$./

To Cap^t: Stephen: Bull

John: Yeamans

Surveyo^r:/

Will: Owen Joseph: West

John: Godfrey

Carolina

you are forthwith to cause to be admeasured and laid out for Thomas: Archcroft two hundred and eighty acres of land being allowed to him by the Lords proprieto^{rs}: Concessions for himself his wife & two Children, arriveing in february 1670, in such place as you shall be directed by him, being not injurious to any lands heretofore laid out or marked to be laid out, for any other use, & if ye same happen upon any Navigable river, or any river capable of being made navigable, you are to allow onely the fifth part of ye depth thereof by ye waterside, And a Certif. fully specifieng ye scittuacon & bounds thereof you are to returne to us with all convenient speed, And for yo^r soe doing this shall be yo^r sufficient warr^t: Given und^r: our hands at Charles Towne this vijth: day of March 167 $\frac{3}{4}$.

John: Yeamans

Joseph: West

John: Godfrey

Maur: Mathews.

Carolina

you are forthwith to cause to be admeasured & laid out for M^r: John Yeamans one Towne Lott in James Towne, not yet taken up observing the forme & method which have been formerly directed concerning the sd Towne and not injurious to any lands lyeing next the same, And a Certificate fully specifeing the Scittuacon & bounds thereof you are to returne to us, with all convenient speed, and for yo^r soe doeing this shall be yo^r: sufficient war^t: Given und^r: our hands at Charles Towne this xxvijth: day of March 1674.

To Cap^t: Stephen: Bull

John: Yeamans

Surveyo^r

Mau: Mathews.

Joseph: West

John: Godfrey

Carolina

you are forthwith to cause to be admeasured & laid out for M^r. John: ffallock eight hundred and eighty acres of land allowed to him, by ye Lords prop^{rs}: Concessions for himself, his wife, four Children, & four serv^{ts}. namely John: Horton Richard: Morgan, James: Green, Eusebius: Beale arriveing in March 1674 in such place as you shall be directed by him, being not injurious to any lands heretofore laid out for any other person or use, & if the same happen upon any Navigable river or any river capable of being made navigable, you are to allow onely the fifth part of ye depth thereof by ye water side, And a Certificate fully specifeing the scittuation & bounds thereof, you are to returne to us with all convenient speed And for yo^r soe doeing this shall be yo^r. sufficient war^t: Given und^r: our hands at Charles Towne this xxvijth: day of March 1674.

To M^r: John: Yeamans

John: Yeamans

Surveyo^r:

Mau: Mathews. Joseph: West

John: Godfrey

Carolina

you are forthwith to admeasure & lay out for m^r: Thomas: Hurt three hundred and seaventy acres of land allowed to him by ye Lords prop^{rs}: Concessions for himself and two serv^{ts}: namely Joseph pendarvis, George Higgs and Elizabeth Stonehall arriveing in Aug^t: 1671 in such place as you shall be directed by him, soe as the same be not injurious to any lands heretofore laid out or marked to be laid out for any other use and if the same happen upon any Navigable river or any river capable of being made navigable you are onely to allow the fifth part of the depth thereof by ye waterside;

And a Certificate fully specifeing the quantity & bounds thereof
you are to returne to us with all convenient speed, & for yo^r: soe
doeing this shall be yo^r: sufficient war^t: Given und^r: our hands at
Charles Towne this vijth: day of March 167³/₄/

To Cap^t: Stephen: Bull
Surveyo^r: Mau: Mathews. Joseph: West
John: Yeamans
John: Godfrey

Carolina

you are forthwith to cause to be admeasured & laid out for m^r:
Thomas: Hurt one hundred & twenty eight acres of land being ye
residue of ye land allowed to Mary his wife by ye Lords prop^{rs}:
Concessions arriveing in the first ffeet, in such place as you shall be
directed by him being not injurious to any lands heretofore laid out
or marked to be laid out for any other use, and if the same happen
upon any Navigable river or any river capable of being made
Navigable, you to allow onely ye fifth part of ye depth thereof by
ye water side: And a Certificate fully specifeing the Scittuacon &
bounds thereof you are to returne to us with all convenient speed,
and for yo^r: soe doeing this shall be yo^r: suff^t: war^t: Given und^r:
our hands this vijth: day of March 167³/₄

To Cap^t: Stephen: Bull
Surveyo^r: Mau: Mathews. Joseph: West
John: Yeamans
John: Godfrey

Carolina

You are forthwith to admeasure and lay out for Christopher: Swaine
one hundred acres of land allowed to him by the Lords proprieto^{rs}.
Concessions for himselfe arriveing a serv^t. in the first fleet in such
place as you shall be directed by him being not injurious to any
lands heretofore laid out for any other person or use, and if the
same happen upon any navigable river, or any river capable of being
made navigable, you are to allow onely the fifth part of ye depth
thereof by ye waterside, And a Certificate fully specifeing the
scittuacon and bounds thereof you are to returne to us with all con-
venient speed & for yo^r soe doeing this shall be yo^r suff^t: war^t:
Given und^r: our hands at Charles Towne this xxvijth day of March
1674/

To Cap^t: Stephen: Bull
Surveyo^r:/ Mau: Mathews. Joseph: West
John: Yeamans
John: Godfrey

Carolina/

You are forthwth to cause to be admeasured and laid out for Cap^t: Stephen Bull fower hundred acres of land allowed to him by the Ld^s. prop^{rs}: concessions for himsef and two Serv^{ts}. namely Dudley Woodier and John Larmott arriveing in the first f fleet, deducting soe much therefro as his Towne lott and tenn acre lott amounts to (if any he hath) in such place as you shall be directed by him, soe as the same be not within the compass of any lands heretofore laid out for any other use, and if the same happen upon any navigable River or any River capable of being made navigable yo^u are to allow only the fifth part of the depth thereof by the water side, and a Certificate fully specifying the scituacon & bounds thereof you are to returne to us wth all convenient speed and for yo^r soe doing this shall be your sufficient warr^t., Given under our hands at Charles Towne this xvijth day of Aprill 1674./

To John Yeamans
Surveyor/

John Yeamans
Mau: Mathews Joseph West

Carolina/

Yo^u are forthwth to cause to be admeasured and laid out for Cap^t: Stephen Bull One hundred & Seaventy acres of land allowed to him for two Serv^{ts}. namely Robert Locker and Simon Hughes arriveing in August 1671 by the Ld^s. prop^{rs}: concessions, in such place as yo^u shall be directed by him soe as the same be not within the compass of any lands heretofore laid out or marked to be laid out for any other use, and if the same happen upon any navigable River or any River capable of being made navigable yo^u. are to allow only the fifth part of the depth thereof by the water side and a Certificate fully specifying the scituacon and bounds thereof you are to returne to us with all convenient speed and for yo^r soe doing this shall be your sufficient warr^t. Given under our hands at Charles Towne this xvijth day of Aprill 1674./

To John Yeamans
Surveyor./

John Yeamans
Mau: Mathews. Joseph West

Carolina/

You are forthwth to cause to be admeasured & laid out for Cap^t: Stephen Bull One Hundred acres of land allowed to him by the Ld^s: prop^{rs}: concessions for one Serv^t. namely Alexander Lilly arriveing in Aprill 1671 in such place as you shall be directed by him

soe as the same be not within the compass of any lands heretofore laid out or marked to be laid out for any other use and if the same happen upon any navigable River or any River capable of being made navigable you are to allow only the fifth part of the depth thereof by the water side, And a Certificate fully specifying the scituacon & bounds thereof you are to returne to us with all convenient speed and for your soe doing this shall be your sufficient warr^t. Given under our hands at Charles Towne this xvijth. day of Aprill 1674./

To John Yeamans
Surveyor./

John Yeamans
Joseph West

Mau: Mathews

Carolina./

You are forthwth to cause to be admeasured and laid out for Cap^t: George Thompson five hundred acres of land for his disbursm^{ts}. by Cap^t: Hilton in some place not yett laid out for any other use soe as the same be not upon any part of Ashley River, and if the same happen upon any navigable River or any River capable of being made navigable you are to allow only the fifth part of the depth thereof by the water side, And a Certificate fully specifying the scituacon and bounds thereof you are to returne to us with all convenient speed and for your soe doing this shall be your sufficient Warr^t. Given under our hands at Charles Towne this xvijth. day of Aprill 1674./

To John Yeamans
Surveyor./

John Yeamans
Mau: Mathews Joseph West

Carolina./

You are forthwth to admeasure and lay out for Thomas Worme One hundred acres of land allowed to him by the Lords prop^{rs} concessions for himsele arriveing a Serv^t. in the first f^{leet}, in such place as you shall be directed by him being not injurious to any lands heretofore laid out for any other person or use, and if the same happen upon any navigable River or any River capable of being made navigable you are to allow only the fifth part of the depth thereof by the water side And a Certificate fully specifying the scituacon and bounds thereof you are to returne to us with all convenient speed and for your soe doing this shall be yo^r. sufficient warr^t. Given under our hands at Charles Towne this xvijth day of Aprill 1674.

To Cap^t: Stephen Bull
Surveyor: /

John Yeamans
Mau: Mathews Joseph West

Carolina/

You are forthwth. to admeasure and lay out for Phillip Braidy Seaventy acres of land allowed to him by the lords prop^{rs}: concessions for himselfe arriveing a Serv^t. in December 1671./ in such place as yo^u shall be directed by him being not injurious to any lands heretofore laid out for any other person or use and if the same happen upon any navigable River or any River capable of being made navigable you are to allow only the fifth part of the depth thereof by the water side, And a Certificate fully specifying the scituacon and bounds thereof you are to returne to us with all convenient speed and for your soe doeing this shall be your sufficient warr^t. Given under our hands at Charles Towne this xviiijth day of Aprill 1674./

To Cap^t. Stephen Bull
Surveyor./

John Yeamans
Joseph West

Mau: Mathews

Carolina/

You are forthwth to cause to be admeasured and laid out for Mrs. Joane Carner two hundred and seaventy acres of land allowed to her by the lords prop^{rs}: concessions for her selfe her daughter Margaret Sullivan and One Negro by name Tony arriveing in August 1672 in such place as yo^u shall be directed by her being not injurious to any lands heretofore laid out for any other person or use and if the same happen upon any navigable River or any River capable of being made navigable, you are to allow only the fifth part of the depth thereof by the water side, And a Certificate fully specifying the scituacon and bounds thereof you are to returne to us wth all convenient speed and for your soe doeing this shall be your sufficient warr^t Given under our hands at Charles Towne this xviiijth. day of Aprill 1674./

To Cap^t: Stephen Bull
Surveyor:./

John Yeamans
Joseph West

Mau: Mathews

Carolina./

Yo^u. are forthwth. to cause to be admeasured and laid out for Mr Thomas Buttler fifty acres of land pursuant to an order of the Grand Councill dated the 8th day of July. 1673 in some place not heretofore laid out for any other use, and if the same happen upon any navigable River or any River capable of being made navigable

Carolina/

Yo^u. are forthwth. to cause to be admeasured and laid out for James Donaghoe ninety acres of land for himselfe arriveing in february 167~~9~~ in some place not yett laid out or marked to be laid out for any other person or use, and if the same happen upon any navigable River or any River capable of being made navigable you are to allow only the fifth part of the depth thereof by the water side, And a Certificate fully specifying the scituacon and bounds thereof you are to returne to us with all convenient speed and for your soe doing this shall be your sufficient warr^t. Given under our hands at Charles Towne this xxxth. day of May 1674./

To John Yeamans
Surveyo^r./

John Yeamans
Mau: Mathews. Joseph West
John Godfrey

Carolina./

Yo^u are forthwth to cause to be admeasured and laid out for Roger Hounsdon two hundred and tenn acres of land for himselfe Ann his Wife and one child arriveing in December 1671. in some place not yett laid out or marked to be laid out for any other person or use and if the same happen upon any navigable River or any River capable of being made navigable you are to allow only the fifth part of the depth thereof by the water side, And a Certificate fully specifying the scituacon and bounds thereof you are to returne to us wth. all convenient speed and for your soe doing this shall be yo^r. sufficient Warr^t. Given under our hands at Charles Towne this xxxth day of May 1674./

To Cap^t: Stephen Bull
Surveyo^r./

John Yeamans
Mau: Mathews Joseph West
John Godfrey

Carolina./

Yo^u. are forthwth to cause to be admeasured and laid out for John Hooper one hundred and forty acres of land allowed to him for himselfe and Esther his Wife arriveing in May 1673 in some place not yett laid out or marked to be laid out for any other person or use, and if the same happen upon any navigable River or any River capable of being made navigable you are to allow only the fifth part of the depth thereof by the water side And a Certificate fully specifying the scituacon and bounds thereof you are to returne to us with all convenient speed and for your soe doing this shall be your

sufficient Warr^t. Given under our hands at Charles Towne this
xxxth. day of May 1674./

To John Yeamans
Surveyo^r./

John Yeamans
Mau: Mathews Joseph West
John Godfrey

Carolina./

Yo^u. are forthwth to cause to be admeasured and laid out for
M^r Thomas Lane Seaven hundred and forty acres of land for him-
selfe & 7 serv^{ts}. namely Mathew Harris Robert Leeds arriveing in
July 1672 Trismus Morrison David Derling John Hooper Hesther
Lane in May 1673 in some place not yett laid out or marked to be laid
out for any other person or use and if the same happen upon any
navigable River or any River capable of being made navigable yo^u are
to allow only the fifth part of the depth thereof by the water side And
a Certificate fully specifying the scituacon and bounds thereof you
are to returne to us with all convenient speed and for yo^r soe doing
this shall be yo^r. sufficient Warr^t. Given under our hands at Charles
Towne this xxxth. day of May 1674./

To John Yeamans
Surveyo^r./

John Yeamans
Mau: Mathews Joseph West
John Godfrey

Carolina./

Yo^u. are forthwth to cause to be admeasured and laid out for
William Cason One hundred acres of land for himselfe arriveing in
May 1673 in some place not yett laid out or marked to be laid out
for any other person or use and if the same happen upon any navi-
gable River or any River capable of being made navigable you are
to allow only the fifth part of the depth thereof by the water side and
a Certificate fully specifying the scituacon and bounds thereof yo^u.
are to returne to us with all convenient speed and for your soe doing
this shall be yo^r. sufficient Warr^t. Given under our hands at Charles
Towne the xxxth. day of May 1674./

To John Yeamans
Surveyo^r./

John Yeamans
Mau: Mathews Joseph West
John Godfrey

Carolina

you are forthwith to cause to be admeasured & laid out for M^r:
Ralph: Marshall one hundred and forty eight acres of land for him-
self arriveing in the first fleet, or soe much thereof as is between ye

lands of m^r: Samuel: West to ye South & Thomas: Norris to ye North, on ye Eastward side of Ashley river And a Certificate specifying the scittuacon & full bounds thereof you are to returne to us with all convenient speed, & for yo^r soe doing this shall be yo^r: sufficient war^t: Given und^r: our hands at Charles Towne this xxxth: day of May 1674.

To Cap^t: Stephen: Bull
Surveyor: /

John: Yeamans
Joseph: West
John: Godfrey

Carolina

you are forthwith to cause to be admeasured & laid out for Henry: Wood one hundred & eighty acres of land ye residue for himself & his wife arriveing in the first fleet in some place not yet laid out or marked to be laid out, for any other person or use, and if the same happen upon any Navigable river, or any river capable of being made Navigable you are to allow onely the fifth part of ye depth thereof by the water side, And a Certificate fully specifying, the scittuacon & bounds thereof, you are to returne to us, with all convenient speed, And for yo^r: soe doing this shall be yo^r: sufficient war^t: Given und^r: our hands at Charles Towne this xxxth: day of May 1674.

To Stephen Bull
Surveyor: /

John: Yeamans
Joseph: West
John: Godfrey

Carolina

You are forthwith to cause to be admeasured and laid out for m^r: Amos: Jefford four hundred acres of land allowed for himself & 3: serv^{ts}: namely Stephen: Taylor, John Mills & John: Wilkinson arriveing in December 1671. in some place not yet laid out or marked to be laid out for any other person or use, and if the same happen upon any navigable river or any river capable of being made navigable, you are to allow onely the fifth part of ye depth thereof by ye waterside, and a Certificate fully specifying the scittuacon & bounds thereof you are to returne to us with all convenient speed & for yo^r: soe doing this shall be yo^r sufficient warr^t: Given und^r: our hands at Charles Towne this xxvijth: day of June 1674.

To Cap^t: Stephen: Bull Mau: Mathews. John: Yeamans
Surveyor: John: Godfrey

Joseph: West

Carolina

You are forthwith to cause to be admeasured & laid out for Benjamin: Andrewes one hundred acres of land allowed for himself arriveing in November 1673. in some place not yet laid out or marked to be laid out for any other person or use, & if the same happen upon any navigable river or any river capable of being made navigable, you are to allow onely the fifth part of the depth thereof by the waterside, And a Certificate fully specifeing the scittuacon & bounds thereof you are to returne to us with all convenient speed, and for yo^r: soe doing this shall be yo^r: sufficient warr^t: Given und^r: our hands at Charles Towne this xxvijth: day of June 1674:

To Cap^t: Stephen: Bull Mau: Mathews. John Yeamans

Surveyo^r:

John: Godfrey

Joseph: West

Carolina

You are forthwith to cause to be admeasured & laid out for John: Mills seaventy acres of land allowed for himself arriveing a serv^t: in December 1671 in some place not yet laid out or marked to be laid out for any other person or use, & if the same happen upon any navigable river or any river capable of being made navigable, you are to allow onely the fifth part of ye depth thereof by the waterside, and a Certificate fully specifeing the scittuacon & bounds thereof you are to returne to us with all convenient speed, And for yo^r: soe doeing this shall be yo^r: sufficient war^t: Given und^r: our hands at Charles Towne this xxvijth: day of June 1674.

To Stephen Wheelwright

John Yeamans

Surveyo^r:/

Mau: Mathews. John: Godfrey

Joseph: West

Carolina

You are forthwith to cause to be admeasured & laid out for James: Hutton seaventy acres of land allowed for himself arriveing a serv^t: in December 1671. in some place not yet laid out or marked to be laid out for any other p^{er}son or use and if the same happen upon any Navigable river or any river capable of being made Navigable, you are to allow onely the fifth part of ye depth thereof by the waterside, and a Certificate fully specifeing the scittuacon & bounds thereof you are to returne to us with all convenient speed, and for yo^r: soe

doing this shall be yo^r: sufficient war^t: Given und^r: our hands at
Charles Towne this xxvijth: day of June 1674

To Stephen: Wheelwright.	John: Yeamans
Surveyo ^r :/ Mau: Mathews	John: Godfrey
	Joseph: West

Carolina

Yo^u: are forthwith to cause to be admeasured & laid out for John Boon one hundred acres of land for himself arriveing in y^e first fleet in some place not yet laid out or marked to be laid out for any other person or use; if y^e same happen upon any navigable river or any river capable of being made navigable, yo^u are to allow onely the fifth part of y^e depth thereof by the waterside and a Certificate fully specifeing y^e scittacon & bounds therof yo^u are to returne to us with all convenient speed, And for yo^r: soe doing this shall be yo^r. suff^t: war^t: Given und^r: our hands at Charles Towne this xxvth: Day of July 1674

To John: Yeamans:	Mau: Mathews, John: Yeamans
Surveyo ^r :/	Joseph: West
	John: Godfrey

Carolina

you are forthwith to cause to be admeasured & laid out for L^t: Coll John: Godfrey two hundred acres of land for two serv^{ts}: namely Mathew English, & Tho: Ellis arriveing in ffebr 1674 in some place not yet laid out or marked to be laid out for any other p^{erson} or use, and if the same happen upon any Navigable river or any river capable of being made Navigable, you are to allow onely the fifth part of ye depth thereof by ye water side, & a Certif. fully specifeing the scittuacon & bounds thereof you are to returne to us with all convenient speed & for yo^r: soe doing this shall be yo^r suff^t: war^t: Given und^r: our hands at Charles Towne this xxvth: day of July 1674/

To John: Yeamans	Ma: Mathews	John: Yeamans
Surveyo ^r .	Will: Owen.	Joseph: West
		Jo

Carolina

You are forthwith to cause to be admeasured & laid out for Lieut: Coll John: Godfrey one hundred acres of land due to him for one

serv^t. namely Henry: Wintrop arriveing in ffebr 167 $\frac{1}{4}$ in some place not yet laid out or marked to be laid out for any other person or use, & if the same happen upon any Navigable river or any river capable of being made navigable, you are to allow onely the fifth part of ye depth thereof by the waterside, and a Certificate fully specifieng the scittuacon and bounds thereof you are to returne to us with all convenient speed & for yo^r: soe doeing this shall be yo^r: sufficient war^t: Given und^r: our hands at Charles Towne this xxvth. day of July. 1674./

To John: Yeamans
Surveyo^r./

Ma: Mathews
Will: Owen

John: Yeamans
Jos: West

Carolina

You are forthwith to cause to be admeasured & laid out for John: Maverick one hundred acres of land for himself arriveing in ffebr 167 $\frac{1}{4}$ in some place not yet laid out or marked to be laid out for any p^{er}son or use & if the same happen upon any navigable River or any River capable of being made navigable you are to allow only the fifth part of the depth thereof by the water side And a Certificate fully specifying the scituacon and bounds thereof yo^u are to returne to us with all convenient speed and for yo^r soe doing this shall be your sufficient warr^t Given under our hands at Charles Towne this 25th. day of July 1674

To John Yeamans
Surveyo^r./

John Yeamans
Joseph West
Mau: Mathews
Will^m: Owen

Carolina

You are forthwith to cause to be admeasured & laid out for Richard: Berry one hundred acres of land for himself arriveing in December 1671, in some place not yet laid out or marked to be laid out for any other person or use & if the same happen upon any navigable River or any River capable of being made navigable you are to allow only the fifth part of the depth thereof by the water side And a Certificate fully specifying the scituacon and bounds thereof you are to returne to us with all convenient speed and for your soe doeing this shall be yo^r sufficient warr^t Given under o^r hands at Charles Towne this 25th day of July 1674.

To John Yeamans
Surveyo^r./

John Yeamans./
Joseph West./
Mau: Mathews./
W^m. Owen./

Carolina

you are forthwith to cause to be admeasured & laid out for Dennis Mahoon two hundred acres of land for himself & his wife, in some place not yet laid out, or marked to be laid out for any other Person or use, & if the same happen upon any navigable River or any River capable of being made navigable you are to allow only the fifth part of the depth thereof by the water side; And a Certificate fully specifying the scituacon and bounds thereof you are to returne to us with all convenient speed: and for your soe doing this shall be your sufficient warr^t. Given under our hands at Charles Towne this 25th day of July 1674./

To John Yeamans
Surveyor./

John Yeamans./
Joseph West./
Mau: Mathews./
Will: Owen./

Carolina

you are forthwith to cause to be admeasured & laid out for George Canty one hundred & sixty acres of land for himselfe & his wife Martha in some place not yet laid out or marked to be laid out for any other Person or use & if the same happen upon any navigable River or any River capable of being made navigable you^u. are to allow only the fifth part of the depth thereof by the water side; And a Certificate fully specifying the scituacon and bounds thereof you are to returne to us with all convenient speed and for your soe doing this shall be your sufficient warr^t. Given under our hands at Charles Towne this 25th day of July 1674./

To John Yeamans
Surveyor./

John Yeamans./
Joseph West./
Mau: Mathews./
Will: Owen./

Carolina./

You are forthwth to cause to be admeasured and laid out for Hugh Carterett one hundred and sixteen acres of land as part of a greater quantity of land due to him by the Lords Prop^{rs}: concessions in some place not yett laid out or marked to be laid out for any other person or use and if the same happen upon any navigable River or any River capable of being made navigable you are to allow only the fifth part of the depth thereof by the water side; And a Certificate fully specifying the scituacon and bounds thereof you

are to returne to us with all convenient speed and for your soe doing this shall be your sufficient warr^t. Given under o^r hands at Charles Towne this 5th day of September 1674./

To Cap^t: Stephen Bull
Suveyo^r./

Joseph West./
John Godfrey./
Mau Mathews./
Will. Owen./
Ra: Marshall./

Carolina./

You are forthwth to cause to be admeasured and laid out for M^r Thomas Midwinter three hundred acres of land allowed for the arriveall of himselfe his Wife and his sone; in some place not yett laid out or marked to be laid out for any other person or use and if the same happen upon any navigable River or any River capable of being made navigable you are to allow only the fifth part of the depth thereof by the water side and a Certificate fully specifying the scituacon and bounds thereof you are to returne to us with all convenient speed and for your soe doing this shall be yo^r sufficient warr^t; Given under our hands at Charles Towne this 5th. day of September 1674

To Stephen Wheelwright
Surveyo^r./

Joseph West
John Godfrey
Mau: Mathews
Will: Owen
Ra: Marshall

Carolina./

You are hereby required forthwth to cause to be admeasured and laid out for John Carrill seaventy acres of land for himselfe in some place not yett laid out or marked to be laid out for any other person or use, and if the same happen upon any navigable River or any River capable of being made navigable you are to allow only the fifth part of the depth thereof by the water side And a Certificate fully specifying the scituacon and bounds thereof you are to returne to us with all convenient speed and for your soe doing this shall be your sufficient Warr^t: Given under o^r: hands at Charles Towne this 5th day of September 1674./

To Cap^t: Stephen Bull
Surveyo^r./

Joseph West./
John Godfrey./
Mau: Mathews./
Will: Owen./
Ra: Marshall./

Carolina./

You are forthwth. to cause to be admeasured and laid out for John Cattell seaventy acres of land for himselfe arriveing a Serv^t in August 1672 in some place not yett laid out or marked to be laid out for any other p^{erson} or use and if the same happen upon any navigable River or any River capable of being made navigable you are to allow only the fifth part of the depth thereof by the water side; And a Certificate fully specifying the scituacon and bounds thereof you are to returne to us with all convenient speed and for your soe doeing this shall be yo^r sufficient Warr^t Given under our hands at Charles Towne this 5th day of September 1674./

To Cap^t: Stephen Bull
Surveyo^r./

Joseph West
John Godfrey
Mau: Mathews
Will: Owen
Ra: Marshall

Carolina./

You are forthwth to cause to be admeasured and laid out for the Lady Margaret Yeamans one thousand and seaventy acres of land for her selfe and soe many Serv^{ts}. and Negroes arriveing in the yeare 1671 & 1672 in some place not yett laid out or marked to be laid out for any other person or use, and if the same happen upon any navigable River or any River capable of being made navigable you are to allow only the fifth part of the depth thereof by the water side; and a Certificate fully specifying the scituacon and bounds thereof you are to returne to us with all convenient speed & for yo^r soe doeing this shall be yo^r sufficient warr^t. Given under o^r hands at Charles Towne this 5th day of September 1674

To M^r: John: Yeamans
Surveyo^r

Jos: West
John Godfrey
Mau: Mathews
Will: Owen
Ra: Marshall./

Carolina./

You are forthwth to cause to be admeasured and laid out for M^r Henry Hughes two hundred twenty five acres of land for himselfe and the halfe share of one Serv^t namely John Neale arriveing in the first f fleet or soe much thereof as yo^u shall find to be contained between the lines of the lands allotted to be laid out to M^r John Comings to the North and a certaine parcell of land allotted to be laid out for a Towne at the Oyster Poynt to the South wthout preju-

dicing either of the s^d allotted lines; And a Certificate fully specifying the scituacon and bounds thereof you are to returne to us with all convenient speed and for your soe doing this shall be your sufficient Warr^t: Given under our hands at Charles Towne this 5th: day of September 1674./

To M^r: John Yeamans
Surveyo^r:

Joseph West./
John Godfrey./
Mau Mathews./

Ra: Marshall./ Will: Owen./

Carolina./

You are forthwth to cause to be admeasured and laid out for L^t Col^l: John Godfrey two hundred acres of land for himselfe and One Serv^t. in some place not yett laid out or marked to be laid out for any other person or use, and if the same happen upon any Navigable river or any river capable of being made Navigable you are to allow onely the fifth part of ye depth thereof by the waterside, and a Certificate fully specifieng ye scittuacon and bounds thereof you are to returne to us with all convenient speed And for yo^r: soe doing this shall be yo^r: sufficient war^t: Given und^r: our hands at Charles Towne this 5th day of sept^r: 1674./

To Cap^t. Stephen: Bull
Surveyo^r:

Jos: West
John: Godfrey
Mau: Mathews
Will: Owen
Ra: Marshall.

Carolina./

You are forthwth to cause to be admeasured and laid out for Richard Rowser six hundred and thirty acres of land two hundred and ten acres thereof for himselfe his wife and one child and fower hundred and twenty acres thereof as he is Execut^r. to Christopher Field deceased in some place not yet laid out or marked to be laid out for any other person or use, & if the same happen upon any Navigable river or any river capable of being made Navigable you are to allow onely ye fifth part of ye depth thereof by ye waterside, and a Certificate fully specifieng ye scittuacon and bounds thereof you are to returne to us with all convenient speed and for yo^r: soe doing this shall be yo^r: suff^t. war^t: Given und^r: our hands at Charles Towne this 5th: day of sept^t: 1674./

To Stephen Bull
Surveyo^r./

Jos: West
John: Godfrey
Mau: Mathews
Will: Owen
Ra: Marshall.

Carolina./

You are forthwth to cause to be admeasured and laid out for Mr Simon Berringer three thousand acres of land for himselfe and soe many Servts and Negroes arriveing in the yeare 1671 & 1672. in some place not yett laid out or marked to be laid out for any other person or use and if the same happen upon any navigable River or any River capable of being made navigable you are to allow only the fifth part of the depth thereof by the water side; And a certificate fully specifying the scituacon and bounds thereof you are to returne to us with all convenient speed and for yo^r soe doing this shall be yo^r sufficient Warr^t. Given under o^r hands at Charles Towne this 5th. day of September 1674./

To Mr. John Yeamans
Surveyo^r

Joseph West./
John Godfrey./
Mau: Mathews./
Will: Owen./
Ra: Marshall./

Carolina./

You are forthwth to cause to be admeasured and laid out for Oliver Spencer three hundred & fourty acres of land for foure Serv^{ts}: George Rubry, Will: Hill, Eliz: Webb, & Nich: Webb arriveing in June 1671 in some place not yet laid out or marked to be laid out for any other person or use, & if the same happen upon any navigable river or any river capable of being made navigable you are to allow onely the fifth part of ye depth thereof by ye waterside, And a Certificate fully specifeing the scittuacon and bounds thereof you are to returne to us with all convenient speed, and for yo^r: soe doing this shall be yo^r: suff^t: war^t: Given und^r: our hands at Charles Towne this 5th: September 1674.

To Cap^t: Stephen Bull
Surveyo^r

Joseph: West
Will: Owen John: Godfrey
Ra: Marshall. Mau: Mathews

Carolina./

You are forthwth to cause to be admeasured and laid out for Oliver Spencer two hundred acres of land for himselfe and One Serv^t namely Thomas King arriveing in August 1672. in some place not yet laid out or marked to be laid out for any other person or use & if the same happen upon any navigable river or any river capable of being made Navigable, you are to allow onely ye fifth

part of ye depth thereof by ye waterside, And a Certificate fully specifying the scittuacon and bounds thereof you are to returne to us with all convenient speed and for yo^r: soe doing this shall be yb^r: suff^t: war^t: Given und^r: our hands at Charles Towne this 5th: September 1674./

To Cap^t: Stephen Bull
Surveyo^r./

Joseph: West
Will: Owen. John: Godfrey
Mau: Mathews

Carolina/

You are forthwth to cause to be admeasured and laid out for Thomas Machanelloe seaventy acres of land for himselfe arriveing a Serv^t in August 1672. in some place not yett laid out or marked to be laid out for any other person or use; and if the same happen upon any navigable River or any River capable of being made navigable you are to allow only the fifth part of the depth thereof by the water side; And a Certificate fully specifying the scituacon and bounds thereof you are to returne to us with all convenient speed; and for your soe doing this shall be your sufficient Warr^t. Given under our hands at Charles Towne this 5th September 1674./

To Cap^t: Stephen Bull
Surveyo^r./

Joseph West./
John Godfrey./
Mau: Mathews./
Will: Owen./

Carolina./

You are forthwth to cause to be admeasured and laid out for John Cole seaventy acres of land for himselfe arriveing a Serv^t. in February 1670. in some place not yett laid out or marked to be laid out for any other person or use, and if the same happen upon any navigable River, or any River capable of being made navigable, you are to allow only the fifth part of the depth thereof by the water side; and a Certificate fully specifying the scituacon and bounds thereof you are to r:turne to us with all convenient speed and for your soe doing this shall be yo^r. sufficient Warr^t. Given under our hands at Charles Towne this xxxth day of May 1674./

To Cap^t: Stephen Bull
Surveyo^r./ Mau: Mathews

John Yeamans
Joseph West
John Godfrey

Carolina./

You are forthwth to cause to be admeasured and laid out for M^r John Berringer three thousand acres of land for himselfe and soe many Servt^s arriveing in the yeare 1670 and in the first fleet, in some place not yet laid out or marked to be laid out for any other person or use, and if the same happen upon any Navigable river, or any river capable of being made Navigable you are to allow onely the fifth part of ye depth thereof by ye waterside, and a Certificate fully specifying the scittuation and bounds thereof you are to returne to us with all convenient speed, And for yo^r: soe doing this shall be yo^r: sufficient war^t: Given under our hands at Charles Towne this 5th: day of September 1674/

To M^r John Yeamans
Surveyo^r./

Jos: West
John Godfrey
Mau: Mathews
Will: Owen
Ra: Marshall

Carolina./

You are forthwth to cause to be admeasured and laid out for Edmund Fogertee fower hundred acres of land for himselfe his Wife and three children arriveing in February 167^o $\frac{1}{2}$ in some place not yett laid out or marked to be laid out for any other person or use, and if the same happen upon any navigable River or any River capable of being made navigable you are to allow only the fifth part of the depth thereof by the water side, and a Certificate fully specifying the scituacon and bounds thereof you are to returne to us with all convenient speed and for your soe doing this shall be your sufficient warr^t. Given under our hands at CharlesTowne this 5th. day of September 1674./

To M^r John Yeamans
Surveyo^r./

Joseph West
John Godfrey
Mau: Mathews
Will: Owen
Ra: Marshall

Carolina./

You are forthwth to cause to be admeasured and laid out for M^{rs} Joan Carver one hundred acres of land bought by her of Teague Cantey deceased in some place not yet laid out or marked to be laid out for any other p^{er}son or use & if ye same happen upon

any navigable river, or any river capable of being made Navigable, you are to allow onely ye fifth part of ye depth thereof by the waterside and a certificate fully specifeing the scittuacon & bounds thereof you are to returne to us with all convenient speed & for yo^r: soe doing this shall be yo^r suff^t: war^t: Given und^r: our hands at Charles Towne this 5th: day of september 1674./

To M^r: John: Yeamans
Surveyo^r.

Joseph West
Will: Owen

Carolina

you are forthwith to cause to be admeasured and laid out for Patrick Stuard Seaventy acres of land for himself arriveing in May 1673 in some place not yet laid out or marked to be laid out for any other person or use, & if the same happen upon any Navigable river or any river capable of being made Navigable, you are to allow onely the fifth part of the depth thereof by the waterside, and a Certificate fully specifeing the scittuacon & bounds thereof you are to returne to us with all convenient speed, And for yo^r soe doing this shall be yo^r suff^t: war^t: Given und^r our hands at Charles Towne this 15th: day of september 1674./

To Cap^t: Stephen: Bull
Surveyo^r./ Will: Owen.

Joseph: West
John: Godfrey
Mau: Mathews

Carolina

You are forthwith to cause to be admeasured & laid out for M^{rs}: Dorcas: Smith three hundred and forty acres of land for herself one Negroe man & 2 women serv^{ts}: arriveing 1672 & 1673. in some place not yet laid out or marked to be laid out for any other person or use, & if the same happen upon any Navigable river or any river capable of being made Navigable you are to allow onely the fifth part of the depth thereof by ye waterside, & a cert: fully specifeing the scittuacon & bounds thereof you are to returne to us with all convenient speed & for yo^r soe doing this shall be yo^r: suff^t: war^t: Given und^r our hands at Charles Towne this xvth: day of Sepr 1674./

To M^r: John: Yeamans
Surveyo^r./ Will: Owen./

Joseph: West
John: Godfrey
Mau: Mathews

Carolina./

Yo^u are forthwth to cause to be admeasured and laid out for Mathew Smallwood one hundred acres of land for himselfe arriveing in the first f fleet in some place not yett laid out or marked to be laid out for any other person or use and if the same happen upon any navigable River or any River capable of being made navigable you are to allow only the fifth part of the depth thereof by the water side and a Certificate fully specifying the scituacon and bounds thereof you are to returne to us with all convenient speed and for yo^r soe doeing this shall be yo^r sufficient warr^t. Given und^r our hands at Charles Towne this xvth day of September 1674

To Cap^t: Stephen Bull

Surveyo^r./

Joseph West
John Godfrey
Mau: Mathews
Will Owen

Carolina./

You are forthwth to cause to be admeasured and laid out for John Morgan Seaventy acres of land for himselfe arriveing in ffebruary 1670 in some place not yett laid out or marked to be laid out for any other person or use and if the same happen upon any navigable River or any River capable of being made navigable you are to allow only the fifth part of the depth thereof by the waterside And a Certificate fully specifying the scituacon & bounds thereof you are to returne to us with all convenient speed and for your soe doeing this shall be your sufficient warr^t. Given under our hands at Charles Towne this 27th day of September 1674

To Cap^t: Stephen Bull

Surveyo^r./

Joseph West
John Godfrey
Mau: Mathews

Carolina./

Yo^u are forthwth to cause to be admeasured and laid out for John Berton seaventy acres of land for himselfe arriveing in ffebruary 1670 in some place not yett laid out or marked to be laid out for any other person or use and if the same happen upon any navigable River or any River capable of being made navigable you are to allow only the fifth part of the depth thereof by the water side; And a Certificate fully specifying the scituacon & bounds thereof you are to returne to us with all convenient speed

and for yo^r soe doing this shall be yo^r sufficient warr^t Given
under our hands at Charles Towne this third day of October 1674

To Capt Stephen Bull
Surveyo^r.

Joseph West
John Godfrey
Mau: Mathews

Carolina./

You are forthwth to cause to be admeasured and laid out
for Henry Symonds One hundred thirty and fower acres of land for
himsel^fe arriveing in the first Fleet and Frances his Wife arriveing
in August 1671 in some place not yett laid out or marked to be
laid out for any other person or use and if the same happen upon
any navigable River or any River capable of being made navigable
you are to allow only the fifth part of the depth thereof by the
water side and a Certificate fully specifying the scituacon and bounds
thereof you are to returne to us with all convenient speed and for yo^r
soe doing this shall be your sufficient warr^t Given under our hands
at Charles Towne this third day of October 1674.

To Capt: Stephen Bull
Surveyo^r:

Joseph West
John Godfrey
Mau: Mathews

Carolina./

You are forthwth to cause to be admeasured and laid out
for Cap^t: Richard Conant One hundred & fifty acres of land being
the residue of the land due to him for himsel^fe and One Negro
namely Baccus arriveing in December 1671. not some place not yett
laid out or marked to be laid out for any other person or use, and
if the same happen upon any navigable River or any River capable
of being made navigable you are to allow only the fifth part of the
depth thereof by the water side; And a Certificate fully specifying
the scituacon and bounds thereof you are to returne to us with all
convenient Speed; and for your soe doing this shall be yo^r suffi-
cient Warr^t. Given under our hands at Charles Towne this tennth
day of November 1674./

To M^r John Yeamans
Surveyo^r./

Joseph West
John Godfrey

Mau: Mathews

Carolina./

Yo^u. are forthwth to cause to be admeasured and laid out
for Andrew Richment ninety acres of land being the residue of the
land due to him for himsel^fe arriveing in June 1671: in some place

not yett laid out or marked to be laid out for any other person or use and if the same happen upon any navigable River or any River capable of being made navigable you are to allow only the fifth part of the depth thereof by the waterside And a Certificate fully specifying the scituacon and bounds thereof you are to returne to us with all convenient speed; and for your soe doing this shall be your sufficient warr^t. Given under our hands at Charles Towne this tenth day of November 1674/

To M^r John Yeamans
Surveyor./

Joseph West
Mau: Mathews
Richard Conant

Carolina./

You are forthwth to cause to be admeasured and laid out for John Pinckett three hundred and sixty acres of land being the residue of the land due to him for himselfe arriveing in June 1671. his Wife Mary Pinkett John Pinkett Jun^r: his Sonne and one Serv^t. namely James Purvys arriveing in August 1672. in some place not yett laid out or marked to be laid out for any other person or use; and if the same happen upon any navigable River or any River capable of being made navigable you are to allow only the fifth part of the depth thereof by the water side; And a Certificate fully specifying the scituacon and bounds thereof you are to returne to us with all convenient speed and for your soe doing this shall be your sufficient Warr^t: Given under our hands at Charles Towne this tenth day of November 1674./

To M^r John Yeamans
Surveyor./

Joseph West/
Mau: Mathews/
Richard Conant./

Carolina./

You are forthwth to cause to be admeasured and laid out for Thomas ffindon fower hundred and fifty acres of land being the residue of the land due to him for himselfe Mary ffindon his Wife, Thomas Findon Jun^r, John ffindon and Henry Findon his Sonnes arriveing in June 1671. in some place not yett laid out or marked to be laid out for any other p^{erson} or use; and if the same happen upon any navigable River, or any River capable of being made navigable you are to allow only the fifth part of the depth thereof by the water side; And a Certificate fully specifying the scituacon and bounds thereof you are to returne to us with all convenient

speed and for your soe doing this shall be yo^r: suff^t: war^t:
Given und^r: our hands at Charles Towne this tenth day of Novem-
ber 1674

To M^r: John Yeamans
Surveyo^r:/

Joseph West
Rich: Conant
Mau: Mathews

Carolina./

You are forthwth to cause to be admeasured and laid out for Cap^t: Stephen Bull One hundred acres of land due to him for One Serv^t: namely Johnathan Barker arriveing in the first f fleet or soe much thereof as is contained between the lands of John ffaulkoner towards the South and M^r: Ralph Marshall towards the North; and a Certificate fully specifying the scituacon and bounds thereof you are to returne to us with all convenient speed and for your soe doing this shall be your sufficient Warr^t. Given under our hands at Charles Towne this 21th: day of November 1674./

To M^r John Yeamans
Surveyo^r:/

Joseph West
William Owen
John Godfrey./

Carolina./

You are forthwth to cause to be admeasured and laid out for Nicholas Bird Seaventy acres of land for himselfe arriveing in February 1670 in some place not yett laid out or marked to be laid out for any other person or use, and if the same happen upon any navigable River or any River capable of being made navigable you are to allow only the fifth part of the depth thereof by the water side; And a Certificate fully specifying the scituacon and bounds thereof you are to returne to us with all convenient speed and for your soe doing this shall be your sufficient warr^t. Given under our hands at Charles Towne this xxxth day of May 1674./

To Cap^t: Stephen Bull
Surveyo^r:/

John Yeamans
Joseph West
Mau: Mathews./ John Godfrey./

Carolina./

You are forthwth to cause to be admeasured and laid out for James Williams two hundred acres of land for himselfe and Martha his Wife arriveing Serv^{ts}. in the first f fleet in some place not yett laid out or marked to be laid out for any other person or use and if the same happen upon any navigable River or any River

capable of being made navigable you are to allow only the fifth part of the depth thereof by the water side and a Certificate fully specifying the scituacon & bounds thereof you are to returne to us with all convenient speed and for yo^r soe doing this shall be your sufficient warr^t. Given under our hands at Charles Towne this fifth day of December 1674./¹

To

Carolina./

You are forthwth to cause to be admeasured and laid out for M^r Christopher Portman a small parcell of land lying upon the Westward side of his planting lott nere Charles Towne; granted to him upon his mocon this day made before the Grand Councill; And a Certificate fully specifying the scituacon bounds and quantity thereof you are to r^eturne to us before the fourth day of January next ensuing the date hereof, & for your soe doing this shall be your sufficient warr^t. Given under our hands at Charles Towne this fifth day of December 1674./

To Capt: Stephen Bull

Joseph West

Surveyo^r./ Will: Owen M Mathews Richard Conant

Carolina./

You are forthwth to cause to be admeasured and laid out for John Chambers Seaventy acres of land for himselfe arriveing in August 1671. in some place not yett laid out or marked to be laid out for any other person or use and if the same happen upon any navigable River or any River capable of being made navigable you are to allow only the fifth part of the depth thereof by the water side: And a Certificate fully specifying the scituacon and bounds thereof you are to returne to us with all convenient speed and for your soe doing this shall be your sufficient Warr^t. Given under o^r hands at Charles Towne this xxvjth. day of Decemb^r 1674./

To

Joseph West

John Godfrey

Will: Owen.

Mau: Mathews./

¹This warrant was cancelled.

Carolina./

You are forthwth to cause to be admeasured and laid out for Henry Wintrop seaventy acres of land for himselfe arriveing in Februarie 167^o $\frac{1}{1}$. in some place not yett laid out or marked to be laid out for any other person or use and if the same happen upon any navigable River or any River capable of being made navigable you are to allow only the fifth part of the depth thereof by the waterside and a Certificate fully specifying the scituacon and bounds thereof you are to returne to us with all convenient speed and for yo^r soe doing this shall be yo^r sufficient warr^t. Given under our hands at Charles Towne this xxvjth day of December 1674

To Stephen Wheelwright
Surveyo^r./

Joseph West
John Godfrey
Mau: Mathews
Will Owen

Carolina./

Yo^u are forthwth to cause to be admeasured and laid out for John Farrington Seaventy acres of land for himselfe arriveing in February 167^o $\frac{1}{1}$. in some place not yett laid out or marked to be laid out for any other person or use and if the same happen upon any navigable River or any River capable of being made navigable yo^u are to allow only the fifth part of the depth thereof by the water-side And a Certificate fully specifying the scituacon and bounds thereof you are to returne to us with all convenient speed and for yo^r soe doing this shall be yo^r. sufficient Warr^t. Given under our hands at Charles Towne this xxvjth day of December 1674./

To Stephen Wheelwright
Suryeyo^r./

Mau Mathews. Joseph West
Will: Owen./ John Godfrey

Carolina./

You are forthwth to cause to be admeasured and laid out for James Powell seaventy acres of land for himselfe arriveing in June 1671 in some place not yett laid out or marked to be laid out for any other person or use and if the same happen upon any navigable River or any River capable of being made navigable you are to allow only the fifth part of the depth thereof by the water side; and a Certificate fully specifying the scituacon and bounds thereof you are to returne to us with all convenient speed and for yo^r

soe doing this shall be yo^r. sufficient warr^t. Given under our hands
at Charles Towne this xxvjth. day of December 1674./

To M^r: John: Yeamans
Surveyo^r:/

Joseph West
John Godfrey

Mau: Mathews
Will: Owen./

Carolina./

You are forthwth to cause to be admeasured and laid out
for Anthony Churne and John Chambers all that parcell of ground
late belonging to M^r. Joseph Dalton and by him voluntarily sur-
rendered to the uses aforesaid scituate nere Charles Towne between
the lands now in the possession of Cap^t: Maurice Mathews and the
lands late belonging to Thomas Holton and now in the possession of
M^r Ralph Marshall, and the said land equally to devide betweene
the said Anthony Churne and John Chambers, and the severall
Certificates fully specifeyeing the scituacon and bounds of each part
you are to returne to us wth all convenient speed; and for your soe
doeing this shall be your sufficient Warr^t: Given under our hands
at Charles Towne this twentieth day of ffebruary 1674/5./

To Cap^t: Stephen Bull
Surveyo^r:/

Joseph West
John Godfrey./ Mau: Mathews
Will: Owen./

Carolina./

You are forthwith to cause to be admeasured and laid
out for Cap^t: Robert Donne Seaventy acres of land for Elizabeth
his Wife arriveing in August 1671. in some place not yett laid out
or marked to be laid out for any other person or use; and if the
same happen upon any navigable River or any River capable of
being made navigable you are to allow only the fifth part of the
depth thereof by the water side and a Certificate fully specifying the
scituacon and bounds thereof you are to returne to us with all
convenient speed and for your soe doeing this shall be your suffi-
cient Warr^t. Given under our hands at Charles Towne this xxth
day of March 1674/5./

To Stephen Whelewright
Surveyo^r:/

Joseph West./
John Godfrey./
Will: Owen:
Ste: Bull./
Ra: Marshall./

Carolina./

You are forthwith to cause to be admeasured and laid out for Mr: Amos Jefford one hundred acres of land for one Servt: namely Will: Long arriveing in february 1672. in some place not yett laid out or marked to be laid out for any other person or use; and if the same happen upon any navigable River, or any River capable of being made navigable, you are to allow only the fifth part of the depth thereof by the water side, and a Certificate fully specifying the scituacon and bounds thereof you are to returne to us with all convenient speed and for your soe doeing this shall be your sufficient Warrt: Given under our hands at Charles Towne this xxth. day of March 1674/5/

To Cap^t: Stephen: Bull
Surveyo^r:/

Joseph West./
John Godfrey./
Will: Owen./
Ra: Marshall

Carolina

you are forthwith to cause to be admeasured and laid out for George: Beadon and Elizabeth his wife one hundred acres of land for ye said Elizabeth arriveing in the first fleet, in some place not yet laid out or marked to be laid out for any other person or use, and if the same happen upon any Navigable river or any river capable of being made Navigable, you are to allow onely one fifth part of the depth thereof by ye waterside, and a Certificate fully specifieng the scittuacon and bounds thereof you are to returne to us with all convenient speed, And for yo^r: soe doeing this shall be yo^r sufficient war^t: Given und^r: our hands at Charles Towne this xijth.. day of Aprill 1675.

To Stephen: Wheelwright
Surveyo^r:/

Joseph: West
John: Godfrey
Mau: Mathews
Ra: Marshall.

Carolina

you are forthwith to cause to be admeasured and laid out for Mr: Thomas: Smith one hundred and fifty acres of land for himself arriveing in ye first fleet in some place not yet laid out, or marked to be laid out, for any other person or use, and if the same happen upon any Navigable river or any river capable of being made Navigable you are to allow onely ye fifth part of ye depth thereof

by y^e: waterside, And a Certificate fully specifeing the scittuacon and bounds thereof you are to returne to us with all covenient speed, And for yo^r: soe doing this shall be yo^r: sufficient war^t: Given und^r: our hands at Charles Towne this xijth: day of Aprill 1675/

To Stephen: Wheelwright
Surveyo^r: ./

Joseph: Dalton
John: Godfrey
Mau: Mathews
Ra: Marshall

Carolina

You are forthwith to cause to be admeasured and laid out for M^r: Thomas Smith and M^r: James: Smith two hundred acres of land for two serv^{ts}: namely Henry Sumpton, and Thomas: Vayle arriveing in Aug^t: 1671, in some place not yet laid out or marked to be laid out for any other person or use, and if the same happen upon any Navigable river or any river capable of being made Navigable you are to allow onely the fifth part of ye depth thereof by ye waterside, and a Certificate fully specifeing ye scittuacon and bounds thereof you are to returne to us with all convenient speed, And for yo^r: soe doing this shall be yo^r: suff^t. war^t: Given und^r: our hands at Charles Towne this xijth: day of Aprill 1675/

To Stephen: Wheelwright Mau: Mathews Joseph: West
Surveyo^r: Ra: Marshall John: Godfrey

Carolina

You are forthwith to cause to be admeasured and laid out for M^r. Thomas Smith & M^r. James: Smith five hundred and fifty acres of land for four serv^{ts}: namely Henry: Jones, John: Huddleston, Hugh: Wigglesworth & Alice Rix arriveing in the first fleet, in some place not yet laid out, or marked to be laid out for any other person or use (deducting their tenn acre Lott cont: fifty acres) and if the same happen upon any Navigable river or any river capable of being made Navigable you are to allow onely the fifth part of ye depth thereof by ye waterside, And a Certificate fully specifeing ye scittuacon & bounds thereof you are to returne to us with all convenient speed and for yo^r, soe doing this shall be yo^r: sufficient war^t: Given und^r: our hands at Charles Towne this xijth: day of Aprill 1675./

To Stephen: Wheelwright Joseph: West
Surveyo^r:/ Ra: Marshall John: Godfrey
Mau: Mathews

Carolina./

Yo^u. are forthwth. to cause to be admeasured and laid out for Leiu^t: Coll: Godfrey three hundred acres of land for himselfe, his Wife and one serv^t namely John Ferrington arriveing in the yeare 1670 and 1671. in some place not yett laid out or marked to be laid out for any other person or use, and if the same happen upon any navigable River or any River capable of being made navigable, you are to allow only the fifth part of the depth thereof by the water side; and a Certificate fully specifying the scituacon and bounds thereof you are to returne to us with all convenient speed, and for your soe doing this shall be your sufficient Warr^t: Given under our hands at Charles Towne this xxvijth day of Aprill 1675

To Stephen Wheelwright
Surveyo^r./

Joseph West
Richard Conant Mau:Mathews
Ste:Bull

Carolina./

You are forthwith to cause to be admeasured and laid out for Leiu^t: Coll: John Godfrey fower hundred and forty acres of land due to him for John Godfrey Jun^r: Richard Godfrey and three servants namely Mathew English Thomas Ellis and George Jer- man arriveing in the yeare 1670 in some place not yett laid out or marked to be laid out for any other person or use and if the same happen upon any navigable River or any River capable of being made navigable yo^u. are to allow only the fifth part of the depth thereof by the water side, and a Certificate fully specifying the scituacon and bounds thereof yo^u. are to return to us with all convenient speed and for yo^r soe doing this shall be your sufficient Warr^t. Given under our hands at Charles=Towne this xxvijth. day of Aprill 1675

To M^r John Yeamans Richard Conant Joseph West.
Surveyo^r./ Mau:Mathews
Ste:Bull

Carolina

You are forthwith to cause to be admeasured and laid out for M^r: William: Morrill a certaine parcell of land lyeing to ye Eastward of ye lands of Anthony Churne, and John:Hawkes, and the Westward of wandoe river not injureing the lines of any lands lying next ye same, And a Certificate fully specifieng y^e scittuacon, bounds, & quantity thereof you are to returne to us with all convenient speed,

Carolina./

You are forthwth to cause to be admeasured and laid out for M^r John Berringer three thousand acres of land for himselfe and soe many Servt^s arriveing in the yeare 1670 and in the first fleet, in some place not yet laid out or marked to be laid out for any other person or use, and if the same happen upon any Navigable river, or any river capable of being made Navigable you are to allow onely the fifth part of ye depth thereof by ye waterside, and a Certificate fully specifying the scittuation and bounds thereof you are to returne to us with all convenient speed, And for yo^r: soe doeing this shall be yo^r: sufficient war^t: Given under our hands at Charles Towne this 5th: day of September 1674/

To M^r John Yeamans
Surveyo^r./

Jos: West
John Godfrey
Mau: Mathews
Will: Owen
Ra: Marshall

Carolina./

You are forthwth to cause to be admeasured and laid out for Edmund Fogertee fower hundred acres of land for himselfe his Wife and three children arriveing in February 167^o in some place not yett laid out or marked to be laid out for any other person or use, and if the same happen upon any navigable River or any River capable of being made navigable you are to allow only the fifth part of the depth thereof by the water side, and a Certificate fully specifying the scituacon and bounds thereof you are to returne to us with all convenient speed and for your soe doeing this shall be your sufficient warr^t. Given under our hands at CharlesTowne this 5th. day of September 1674./

To M^r John Yeamans
Surveyo^r./

Joseph West
John Godfrey
Mau: Mathews
Will: Owen
Ra: Marshall

Carolina./

You are forthwth to cause to be admeasured and laid out for M^{rs} Joan Carver one hundred acres of land bought by her of Teague Cantey deceased in some place not yet laid out or marked to be laid out for any other p^{er}son or use & if ye same happen upon

any navigable river, or any river capable of being made Navigable, you are to allow onely ye fifth part of ye depth thereof by the waterside and a certificate fully specifeing the scittuacon & bounds thereof you are to returne to us with all convenient speed & for yo^r: soe doeing this shall be yo^r suff^t: war^t: Given und^r: our hands at Charles Towne this 5th: day of september 1674./

To M^r: John: Yeamans

Joseph West

Surveyo^r./

Will: Owen

Carolina

you are forthwith to cause to be admeasured and laid out for Patrick Stuard Seaventy acres of land for himself arriveing in May 1673 in some place not yet laid out or marked to be laid out for any other person or use, & if the same happen upon any Navigable river or any river capable of being made Navigable, you are to allow onely the fifth part of the depth thereof by the waterside, and a Certificate fully specifeing the scittuacon & bounds thereof you are to returne to us with all convenient speed, And for yo^r soe doeing this shall be yo^r suff^t: war^t: Given und^r our hands at Charles Towne this 15th: day of september 1674/

To Cap^t: Stephen: Bull

Joseph: West

Surveyo^r./

Will: Owen.

John: Godfrey

Mau: Mathews

Carolina

You are forthwith to cause to be admeasured & laid out for M^{rs}: Dorcas: Smith three hundred and forty acres of land for herself one Negroe man & 2 women serv^{ts}: arriveing 1672 & 1673. in some place not yet laid out or marked to be laid out for any other person or use, & if the same happen upon any Navigable river or any river capable of being made Navigable you are to allow onely the fifth part of the depth thereof by ye waterside, & a cert: fully specifeing the scittuacon & bounds thereof you are to returne to us with all convenient speed & for yo^r soe doeing this shall be yo^r: suff^t: war^t: Given und^r our hands at Charles Towne this xvth: day of Sepr 1674/

To M^r: John: Yeamans

Joseph: West

Surveyo^r:/

Will: Owen./

John: Godfrey

Mau: Mathews

Carolina./

Yo^u are forthwth to cause to be admeasured and laid out for Mathew Smallwood one hundred acres of land for himselfe arriveing in the first ffeet in some place not yett laid out or marked to be laid out for any other person or use and if the same happen upon any navigable River or any River capable of being made navigable you are to allow only the fifth part of the depth thereof by the water side and a Certificate fully specifying the scituacon and bounds thereof you are to returne to us with all convenient speed and for yo^r soe doing this shall be yo^r sufficient warr^t. Given und^r our hands at Charles Towne this xvth day of September 1674

To Cap^t: Stephen Bull

Surveyo^r./

Joseph West
John Godfrey
Mau: Mathews
Will Owen

Carolina./

You are forthwth to cause to be admeasured and laid out for John Morgan Seaventy acres of land for himselfe arriveing in ffebruary 1670 in some place not yett laid out or marked to be laid out for any other person or use and if the same happen upon any navigable River or any River capable of being made navigable you are to allow only the fifth part of the depth thereof by the waterside And a Certificate fully specifying the scituacon & bounds thereof you are to returne to us with all convenient speed and for your soe doing this shall be your sufficient warr^t. Given under our hands at Charles Towne this 27th day of September 1674

To Cap^t: Stephen Bull

Surveyo^r./

Joseph West
John Godfrey
Mau: Mathews

Carolina./

Yo^u are forthwth to cause to be admeasured and laid out for John Berton seaventy acres of land for himselfe arriveing in ffebruary 1670 in some place not yett laid out or marked to be laid out for any other person or use and if the same happen upon any navigable River or any River capable of being made navigable you are to allow only the fifth part of the depth thereof by the water side; And a Certificate fully specifying the scituacon & bounds thereof you are to returne to us with all convenient speed

and for yo^r soe doing this shall be yo^r sufficient warr^t Given
under our hands at Charles Towne this third day of October 1674

To Capt Stephen Bull
Surveyo^r.

Joseph West
John Godfrey
Mau: Mathews

Carolina/

You are forthwth to cause to be admeasured and laid out
for Henry Symonds One hundred thirty and fower acres of land for
himselfe arriveing in the first Fleet and Frances his Wife arriveing
in August 1671 in some place not yett laid out or marked to be
laid out for any other person or use and if the same happen upon
any navigable River or any River capable of being made navigable
you are to allow only the fifth part of the depth thereof by the
water side and a Certificate fully specifying the scituacon and bounds
thereof you are to returne to us with all convenient speed and for yo^r
soe doing this shall be your sufficient warr^t Given under our hands
at Charles Towne this third day of October 1674.

To Capt: Stephen Bull
Surveyo^r:

Joseph West
John Godfrey
Mau: Mathews

Carolina./

You are forthwth to cause to be admeasured and laid out
for Cap^t: Richard Conant One hundred & fifty acres of land being
the residue of the land due to him for himselfe and One Negro
namely Baccus arriveing in December 1671. not some place not yett
laid out or marked to be laid out for any other person or use, and
if the same happen upon any navigable River or any River capable
of being made navigable you are to allow only the fifth part of the
depth thereof by the water side; And a Certificate fully specifying
the scituacon and bounds thereof you are to returne to us with all
convenient Speed; and for your soe doing this shall be yo^r suffi-
cient Warr^t. Given under our hands at Charles Towne this tennth
day of November 1674./

To M^r John Yeamans
Surveyo^r./

John Godfrey

Joseph West

Mau: Mathews

Carolina./

Yo^u. are forthwth to cause to be admeasured and laid out
for Andrew Richment ninety acres of land being the residue of the
land due to him for himselfe arriveing in June 1671: in some place

not yett laid out or marked to be laid out for any other person or use and if the same happen upon any navigable River or any River capable of being made navigable you are to allow only the fifth part of the depth thereof by the waterside And a Certificate fully specifying the scituacon and bounds thereof you are to returne to us with all convenient speed; and for your soe doing this shall be your sufficient warr^t. Given under our hands at Charles Towne this tenth day of November 1674/

To M^r John Yeamans
Surveyo^r./

Joseph West
Mau: Mathews
Richard Conant

Carolina./

You are forthwth to cause to be admeasured and laid out for John Pinckett three hundred and sixty acres of land being the residue of the land due to him for himselfe arriveing in June 1671. his Wife Mary Pinkett John Pinkett Jun^r: his Sonne and one Serv^t. namely James Purvys arriveing in August 1672. in some place not yett laid out or marked to be laid out for any other person or use; and if the same happen upon any navigable River or any River capable of being made navigable you are to allow only the fifth part of the depth thereof by the water side; And a Certificate fully specifying the scituacon and bounds thereof you are to returne to us with all convenient speed and for your soe doing this shall be your sufficient Warr^t: Given under our hands at Charles Towne this tennth day of November 1674./

To M^r John Yeamans
Surveyo^r./

Joseph West/
Mau: Mathews/
Richard Conant./

Carolina./

You are forthwth to cause to be admeasured and laid out for Thomas ffindon fower hundred and fifty acres of land being the residue of the land due to him for himselfe Mary ffindon his Wife, Thomas Findon Jun^r, John ffindon and Henry Findon his Sonnes arriveing in June 1671. in some place not yett laid out or marked to be laid out for any other p^{erson} or use; and if the same happen upon any navigable River, or any River capable of being made navigable you are to allow only the fifth part of the depth thereof by the water side; And a Certificate fully specifying the scituacon and bounds thereof you are to returne to us with all convenient

speed and for your soe doeing this shall be yo^r: suff^t: war^t:
Given und^r: our hands at Charles Towne this tenth day of Novem-
ber 1674

To M^r: John Yeamans

Joseph West

Surveyo^r:/

Rich: Conant

Mau: Mathews

Carolina./

You are forthwth to cause to be admeasured and laid
out for Cap^t: Stephen Bull One hundred acres of land due to him
for One Serv^t: namely Johnathan Barker arriveing in the first f fleet
or soe much thereof as is contained between the lands of John
ffaulkoner towards the South and M^r: Ralph Marshall towards the
North; and a Certificate fully specifying the scituacon and bounds
thereof you are to returne to us with all convenient speed and for
your soe doeing this shall be your sufficient Warr^t. Given under
our hands at Charles Towne this 21th: day of November 1674./

To M^r John Yeamans

Joseph West

Surveyo^r:/

William Owen

John Godfrey./

Carolina./

You are forthwth to cause to be admeasured and laid
out for Nicholas Bird Seaventy acres of land for himselfe arriveing
in February 1670 in some place not yett laid out or marked to be
laid out for any other person or use, and if the same happen upon
any navigable River or any River capable of being made navigable
you are to allow only the fifth part of the depth thereof by the water
side; And a Certificate fully specifying the scituacon and bounds
thereof you are to returne to us with all convenient speed and for
your soe doeing this shall be your sufficient warr^t. Given under our
hands at Charles Towne this xxxth day of May 1674./

To Cap^t: Stephen Bull

John Yeamans

Surveyo^r:/

Joseph West

Mau: Mathews./ John Godfrey./

Carolina./

You are forthwth to cause to be admeasured and laid out
for James Williams two hundred acres of land for himselfe and
Martha his Wife arriveing Servth. in the first f fleet in some place
not yett laid out or marked to be laid out for any other person or
use and if the same happen upon any navigable River or any River

capable of being made navigable you are to allow only the fifth part of the depth thereof by the water side and a Certificate fully specifying the scituacon & bounds thereof you are to returne to us with all convenient speed and for yo^r soe doing this shall be your sufficient warr^t. Given under our hands at Charles Towne this fifth day of December 1674./¹

To

Carolina./

You are forthwth to cause to be admeasured and laid out for M^r Christopher Portman a small parcell of land lying upon the Westward side of his planting lott nere Charles Towne; granted to him upon his mocon this day made before the Grand Council; And a Certificate fully specifying the scituacon bounds and quantity thereof you are to r^eturne to us before the fourth day of January next ensuing the date hereof, & for your soe doing this shall be your sufficient warr^t. Given under our hands at Charles Towne this fifth day of December 1674./

To Capt: Stephen Bull

Joseph West

Surveyo^r./ Will: Owen M Mathews

Richard Conant

Carolina./

You are forthwth to cause to be admeasured and laid out for John Chambers Seaventy acres of land for himselfe arriveing in August 1671. in some place not yett laid out or marked to be laid out for any other person or use and if the same happen upon any navigable River or any River capable of being made navigable you are to allow only the fifth part of the depth thereof by the water side: And a Certificate fully specifying the scituacon and bounds thereof you are to returne to us with all convenient speed and for your soe doing this shall be your sufficient Warr^t. Given under o^r hands at Charles Towne this xxvjth. day of Decemb^r 1674./

To

Joseph West

John Godfrey

Will: Owen.

Mau: Mathews./

¹This warrant was cancelled.

Carolina./

You are forthwth to cause to be admeasured and laid out for Henry Wintrop seaventy acres of land for himselfe arriveing in Februarie 167 $\frac{1}{2}$. in some place not yett laid out or marked to be laid out for any other person or use and if the same happen upon any navigable River or any River capable of being made navigable you are to allow only the fifth part of the depth thereof by the waterside and a Certificate fully specifying the scituacon and bounds thereof you are to returne to us with all convenient speed and for yo^r soe doeing this shall be yo^r sufficient warr^t. Given under our hands at Charles Towne this xxvjth. day of December 1674

To Stephen Wheelwright
Surveyo^r./

Joseph West
John Godfrey
Mau: Mathews
Will Owen

Carolina./

Yo^u are forthwth to cause to be admeasured and laid out for John Farrington Seaventy acres of land for himselfe arriveing in February 167 $\frac{1}{2}$. in some place not yett laid out or marked to be laid out for any other person or use and if the same happen upon any navigable River or any River capable of being made navigable yo^u are to allow only the fifth part of the depth thereof by the water-side And a Certificate fully specifying the scituacon and bounds thereof you are to returne to us with all convenient speed and for yo^r soe doeing this shall be yo^r. sufficient Warr^t. Given under our hands at Charles Towne this xxvjth day of December 1674./

To Stephen Wheelwright
Suryeyo^r./

Mau Mathews. Joseph West
Will: Owen./ John Godfrey

Carolina./

You are forthwth to cause to be admeasured and laid out for James Powell seaventy acres of land for himselfe arriveing in June 1671 in some place not yett laid out or marked to be laid out for any other person or use and if the same happen upon any navigable River or any River capable of being made navigable you are to allow only the fifth part of the depth thereof by the water side; and a Certificate fully specifying the scituacon and bounds thereof you are to returne to us with all convenient speed and for yo^r

soe doing this shall be yo^r. sufficient warr^t. Given under our hands
at Charles Towne this xxvjth. day of December 1674./

To M^r: John: Yeamans
Surveyo^r:/

Joseph West
John Godfrey

Mau: Mathews
Will: Owen./

Carolina./

You are forthwth to cause to be admeasured and laid out
for Anthony Churne and John Chambers all that parcell of ground
late belonging to M^r. Joseph Dalton and by him voluntarily sur-
rendered to the uses aforesaid scituate nere Charles Towne between
the lands now in the possession of Cap^t: Maurice Mathews and the
lands late belonging to Thomas Holton and now in the possession of
M^r Ralph Marshall, and the said land equally to devide betweene
the said Anthony Churne and John Chambers, and the severall
Certificates fully specifeyeing the scituacon and bounds of each part
you are to returne to us wth all convenient speed; and for your soe
doing this shall be your sufficient Warr^t: Given under our hands
at Charles Towne this twentieth day of february 1674/5./

To Cap^t: Stephen Bull
Surveyo^r:/

Joseph West

John Godfrey./ Mau: Mathews
Will: Owen./

Carolina./

You are forthwith to cause to be admeasured and laid
out for Cap^t: Robert Donne Seaventy acres of land for Elizabeth
his Wife arriveing in August 1671. in some place not yett laid out
or marked to be laid out for any other person or use; and if the
same happen upon any navigable River or any River capable of
being made navigable you are to allow only the fifth part of the
depth thereof by the water side and a Certificate fully specifying the
scituacon and bounds thereof you are to returne to us with all
convenient speed and for your soe doing this shall be your suffi-
cient Warr^t. Given under our hands at Charles Towne this xxth
day of March 1674/5./

To Stephen Whelewright
Surveyo^r:/

Joseph West./
John Godfrey./
Will: Owen:
Ste: Bull./
Ra: Marshall./

Carolina./

You are forthwith to cause to be admeasured and laid out for M^r: Amos Jefford one hundred acres of land for one Serv^t: namely Will: Long arriveing in ffebruary 1672. in some place not yett laid out or marked to be laid out for any other person or use; and if the same happen upon any navigable River, or any River capable of being made navigable, you are to allow only the fifth part of the depth thereof by the water side, and a Certificate fully specifying the scituacon and bounds thereof you are to returne to us with all convenient speed and for your soe doing this shall be your sufficient Warr^t: Given under our hands at Charles Towne this xxth. day of March 1674/5/

To Cap^t: Stephen: Bull
Surveyo^r:/

Joseph West./
John Godfrey./
Will: Owen./
Ra: Marshall

Carolina

you are forthwith to cause to be admeasured and laid out for George: Beadon and Elizabeth his wife one hundred acres of land for ye said Elizabeth arriveing in the first fleet, in some place not yet laid out or marked to be laid out for any other person or use, and if the same happen upon any Navigable river or any river capable of being made Navigable, you are to allow onely one fifth part of the depth thereof by ye waterside, and a Certificate fully specifieving the scittuacon and bounds thereof you are to returne to us with all convenient speed, And for yo^r: soe doing this shall be yo^r sufficient war^t: Given und^r: our hands at Charles Towne this xijth.. day of Aprill 1675.

To Stephen: Wheelwright
Surveyo^r:/

Joseph: West
John: Godfrey
Mau: Mathews
Ra: Marshall.

Carolina

you are forthwith to cause to be admeasured and laid out for M^r: Thomas: Smith one hundred and fifty acres of land for himself arriveing in ye first fleet in some place not yet laid out, or marked to be laid out, for any other person or use, and if the same happen upon any Navigable river or any river capable of being made Navigable you are to allow onely ye fifth part of ye depth thereof

by ye: waterside, And a Certificate fully specifeing the scittuacon and bounds thereof you are to returne to us with all convenient speed, And for yo^r: soe doing this shall be yo^r: sufficient war^t: Given und^r: our hands at Charles Towne this xijth: day of Aprill 1675/

To Stephen: Wheelwright
Surveyo^r: ./

Joseph: Dalton
John: Godfrey
Mau: Mathews
Ra: Marshall

Carolina

You are forthwith to cause to be admeasured and laid out for M^r: Thomas Smith and M^r: James: Smith two hundred acres of land for two serv^{ts}: namely Henry Sumpton, and Thomas: Vayle arriveing in Aug^t: 1671, in some place not yet laid out or marked to be laid out for any other person or use, and if the same happen upon any Navigable river or any river capable of being made Navigable you are to allow onely the fifth part of ye depth thereof by ye waterside, and a Certificate fully specifeing ye scittuacon and bounds thereof you are to returne to us with all convenient speed, And for yo^r: soe doing this shall be yo^r: suff^t. war^t: Given und^r: our hands at Charles Towne this xijth: day of Aprill 1675/

To Stephen: Wheelwright Mau: Mathews Joseph: West
Surveyo^r: Ra: Marshall John: Godfrey

Carolina

You are forthwith to cause to be admeasured and laid out for M^r. Thomas Smith & M^r. James: Smith five hundred and fifty acres of land for four serv^{ts}: namely Henry: Jones, John: Huddleston, Hugh: Wigglesworth & Alice Rix arriveing in the first fleet, in some place not yet laid out, or marked to be laid out for any other person or use (deducting their tenn acre Lott cont: fifty acres) and if the same happen upon any Navigable river or any river capable of being made Navigable you are to allow onely the fifth part of ye depth thereof by ye waterside, And a Certificate fully specifeing ye scittuacon & bounds thereof you are to returne to us with all convenient speed and for yo^r, soe doing this shall be yo^r: sufficient war^t: Given und^r: our hands at Charles Towne this xijth: day of Aprill 1675./

To Stephen: Wheelwright
Surveyo^r: ./ Ra: Marshall

Joseph: West
John: Godfrey
Mau: Mathews

Carolina./

Yo^u. are forthwth. to cause to be admeasured and laid out for Leiu^t: Coll: Godfrey three hundred acres of land for himselfe, his Wife and one serv^t namely John Ferrington arriveing in the yeare 1670 and 1671. in some place not yett laid out or marked to be laid out for any other person or use, and if the same happen upon any navigable River or any River capable of being made navigable, you are to allow only the fifth part of the depth thereof by the water side; and a Certificate fully specifying the scituacon and bounds thereof you are to returne to us with all convenient speed, and for your soe doing this shall be your sufficient Warr^t: Given under our hands at Charles Towne this xxvijth day of Aprill 1675

To Stephen Wheelwright
Surveyor./

Joseph West
Richard Conant Mau:Mathews
Ste:Bull

Carolina./

You are forthwith to cause to be admeasured and laid out for Leiu^t: Coll: John Godfrey fower hundred and forty acres of land due to him for John Godfrey Jun^r: Richard Godfrey and three servants namely Mathew English Thomas Ellis and George Jer-man arriveing in the yeare 1670 in some place not yett laid out or marked to be laid out for any other person or use and if the same happen upon any navigable River or any River capable of being made navigable yo^u. are to allow only the fifth part of the depth thereof by the water side, and a Certificate fully specifying the scituacon and bounds thereof yo^u. are to return to us with all convenient speed and for yo^r soe doing this shall be your sufficient Warr^t. Given under our hands at Charles=Towne this xxvijth. day of Aprill 1675

To M^r John Yeamans
Surveyor./

Richard Conant Mau:Mathews
Joseph West.
Ste:Bull

Carolina

You are forthwith to cause to be admeasured and laid out for M^r: William: Morrill a certaine parcell of land lyeing to ye Eastward of ye lands of Anthony Churne, and John:Hawkes, and the Westward of wandoe river not injureing the lines of any lands lying next ye same, And a Certificate fully specifieing y^e scittuacon, bounds, & quantity thereof you are to returne to us with all convenient speed,

and for yo^r: soe doing this shall be yo^r: sufficient warr^t: Given
 und^r: our hands at Charles Towne this xijth day of June 1675/
 To M^r: John:Yeamans Mau:Mathews Jos:West
 Surveyo^r:/ Will:Owen John:Godfrey

Carolina

You are forthwith to cause to be admeasured and laid out for
 Thomas: ffuellin two hundred acres of land (deducting his Towne
 lott,and tenn acre lott) due for himself and Abigail his wife arrive-
 ing in December 1671 in some place not yet laid out, or marked to be
 laid for any other person or use,and if the same happen upon any
 navigable river or any river capable of being made navigable you
 are to allow onely the fifth part of the depth thereof by ye water-
 side,and a Certificate fully specifeing the scittuacon and bounds
 thereof you are to returne to us with all convenient speed,and for
 yo^r. soe doing this shall be yo^r. sufficient warr^t: Given under our
 hands at Charles Towne this xth. day of July 1675.

To Cap^t: Stephen:Bull Richard Conant Joseph:West
 Surveyo^r:/ Maurice:Mathewes. John:Godfrey

Carolina./

You are forthwth. to cause to be admeasured and laid
 out for Jn^o: Fraiser One hundred acres of land for himselve arrive-
 ing in the first f fleet in some place not yett laid out or marked to be
 laid out for any other person or use, and if the same happen upon
 any navigable River or any River capable of being made navigable
 yo^u are to allow only the fifth part of the depth thereof by the water
 side; And a Certificate fully specifying the scituacon and bounds
 thereof yo^u. are to returne to us with all convenient speed and for
 your soe doing this shall be your sufficient warr^t. Given under
 our hands at Charles Towne this tenth day of July 1675./

To Cap^t: Stephen Bull Joseph West
 Surveyo^r:/ John Godfrey
 Mau:Mathews
 Richard Conant

Carolina./

You are forthwth. to cause to be admeasured and laid out for
 Patrick Steward seaventy acres of land for himselve arriveing in
 May 1673 in some place not yett laid out or marked to be laid out
 for any other person or use and if the same happen upon any

navigable River or any River capable of being made navigable you are to allow only the fifth part of the depth thereof by the water side And a Certificate fully specifying the scituacon and bounds thereof yo^u. are to returne to us with all convenient speed and for your soe doing this shall be your sufficient Warr^t: Given under our hands at Charles Towne this 5th day of September 1674./

To Cap^t Stephen Bull
Surveyo^r./

Joseph West
Richard Conant John Godfrey
Mau:Mathews¹

Carolina./

Yo^u are forthwth to cause to be admeasured and laid out for James Williams two hundred acres of land for himselfe and Martha his Wife arriveing serv^{ts}. in the first ffeet in some place not yett laid out or marked to be laid out for any other person or use and if the same happen upon any navigable River or any River capable of being made navigable you are to allow only the fifth part of the depth thereof by the water side and a Certificate fully specifying the scituacon and bounds thereof you are to returne to us with all convenient speed and for your soe doing this shall be your sufficient warr^t: Given under our hands at Charles Towne this fifth day of December 1674./

To Cap^t: Stephen Bull
Surveyo^r ./

Joseph West
John Godfrey
Mau:Mathews
Richard Conant.

Carolina./

You are forthwith to cause to be admeasured and laid out for Robert George One hundred and forty acres of land for himselfe and Izabell his Wife arriveing in ffebruary 1670/1 in some place not yett laid out or marked to be laid out for any other person or use and if the same happen upon any navigable River or any River capable of being made navigable you are to allow only the fifth part of the depth thereof by the water side and a Certificate fully specifying the scituacon and bounds thereof you are to returne to us with all convenient speed and for your soe

¹This warrant was cancelled.

doing this shall be your sufficient Warr^t: Given under our hands
at Charles Towne this xth day of July 1675./

To Cap^t: Stephen Bull
Surveyo^r./

Joseph West
John Godfrey
Mau:Mathews
Richard Conant

Carolina./

Yo^u are forthwith to cause to be admeasured and laid
out for Robert Thomas One hundred and forty acres of land for
himselpe and Mary his Wife arriveing in February 1670/1 in some
place not yett laid out or marked to be laid out for any other person
or use and if the same happen upon any navigable River or any
River capable of being made navigable you are to allow only the
fifth part of the depth thereof by the water side and a Certificate
fully specifying the scituacon and bounds thereof you are to returne
to us with all convenient speed and for your soe doing this shall
be your sufficient Warr^t: Given under our hands at Charles Towne
this tenth day of July 1675./

To Cap^t: Stephen Bull
Surveyo^r./

Joseph West
Richard Conant/ John Godfrey
Mau:Mathews

Carolina./

You are forthwth to cause to be admeasured and laid out
for John Hughes seaventy acres of land for himselpe arriveing in
ffbruary 1670: in some place not yett laid out or marked to be
laid out for any other person or use and if the same happen upon
any navigable River or any River capable of being made navigable
you are to allow only the fifth part of the depth thereof by the
water side and a Certificate fully specifying the scituacon and bounds
thereof yo^u are to returne to us with all convenient speed and for
yo^r soe doing this shall be yo^r sufficient Warr^t Given under our
hands at Charles Towne this 4th day of September 1675./

To Stephen Whelewright
Surveyor./

Joseph West
Rich Conant
Will: Owen
Ra:Marshall

Carolina./

Yo^u are forthwth. to cause to be admeasured and laid out for John
Bassett one hundred and forty acres of land for himselpe and Lidia

his Wife arriveing in August 1672 in some place not yett laid out or marked to be laid out for any other person or use and if the same happen upon any navigable River or any River capable of being made navigable you are to allow only the fifth part of the depth thereof by the water side; And a Certificate fully specifying the scituacon and bounds thereof you are to returne to us with all convenient speed and for your soe doing this shall be your sufficient Warr^t. Given under our hands at Charles Towne this 4th. day of September 1675./

To M^r John Yeamans
Surveyor./

Will:Owen.

Joseph West
Richard Conant
Ra:Marshall/

Carolina/

You are forthwth to cause to be admeasured and laid out for Thomas Steere Seaventy acres of land for himselfe arriveing in August 1671. in some place not yett laid out or marked to be laid out for any other person or use and if the same happen upon any navigable River or any River capable of being made navigable you are to allow only the fifth part of the depth thereof by the water side and a Certificate fully specifying the scituacon and bountis thereof you are to returne to us with all convenient speed, and for your soe doing this shall be your sufficient Warr^t. Given under our hands at Charles Towne this 4th. day of September 1675./

To Cap^t: Stephen Bull
Surveyor./

Joseph West
Mau:Mathews
Will:Owen
Richard Conant
Ra: Marshall.

Carolina/

You are forthwth to cause to be admeasured and laid out for William Long seaventy acres of land for himselfe arriveing a Servant in ffebruary 1672 in some place not yett laid out or marked to be laid out for any other person or use and if the same happen upon any navigable River or any River capable of being made navigable you are to allow only the fifth part of the depth thereof by the water side and a Certificate fully specifying the scituacon and bounds thereof you are to returne to us with all convenient speed and for your soe doing this shall be your suffi-

cient Warr^t. Given under our hands at Charles Towne this fourth day of September 1675./

To Cap^t: Stephen Bull
Surveyo^r./

Joseph West
Mau: Mathews
Will:Owen
Ra Marshall/
Richard Conant./

Carolina

You are forthwith to cause to be admeasured and laid out for John: ffaulkoner two hundred and forty acres of land for Ann his wife and John: and Henry his sonnes arriveing in March 1672. in some place not yett laid out or marked to be laid out for any other person or use; and if the same happen upon any navigable River or any River capable of being made navigable yo^u. are to allow only the fifth part of the depth thereof by the water side and a Certificate fully specifying the scituacon and bounds thereof you are to returne to us with all convenient speed and for your soe doing this shall be your sufficient warrant Given under our hands at Charles Towne this xjth day of September 1675./

To M^r: John: Yeamans
Surveyo^r:

Joseph West
Maurice Mathews./
Will:Owen.
|Ralph Marshall

Carolina You are forthwith to cause to be admeasured and laid out for Originall Jackson one hundred acres of land for Millicent his wife arriveing in the first f fleet in some place not yett laid out or marked to be laid out for any other P^{erson} or use and if the same happen upon navigable River or any River capable of being made navigable you are to allow only the fifth part of the depth thereof by the water side; And a Certificate fully specifying the scituacon and bounds thereof you are to returne to us with all convenient speed and for your soe doing this shall be your sufficient warrant; Given under our hands at Charles Towne this xjth. day of September 1675./

To M^r John Yeamans
Surveyo^r./

Joseph West
Maurice Mathews
Will:Owen
Ra: Marshall

Carolina You are forthwith to cause to be admeasured and laid out for John: ffaulkoner Extor to Edward Roberts decd one hundred acres of land due for the said Edward: Roberts arriveing in ffebruary 1670 in some place not yett laid out or marked to be laid out for any other p̄son or use, and if the same happen upon any navigable River or any River capable of being made navigable you are to allow only the fifth part of the depth thereof by the water side; And a Certificate fully specifying the scituacon and bounds thereof you are to returne to us with all convenient speed and for yo^r soe doing this shall be your sufficient warr^t. Given under our hands at Charles Towne this xjth day of September 1675

To M^r John:Yeamans
Surveyo^r:

Joseph West
Mau: Mathews
Will:Owen
Ralph Marshall./

Carolina

You are forthwith to cause to be admeasured and laid out for John: ffaulkoner one hundred acres of land for himself arriveing in September 1670 (deducting his Towne lott and tenn acre lott) in some place not yett laid out or marked to be laid out for any other person or use and if the same happen upon any navigable River or any River capable of being made navigable yo^u. are to allow only the fifth part of the depth thereof by the water side and a Certificate fully specifying the scituacon and bounds thereof you are to returne to us with all convenient speed and for yo^r soe doing this shall be your sufficient Warr^t. Given under our hands at Charles Towne this xjth. day of September 1675./

To M^r: John:Yeamans
Surveyo^r:/

Joseph West
Mau:Mathews
Will:Owen:
Ralph Marshall.

Carolina./

Yo^u. are forthwth to cause to be admeasured and laid out for the right hon^{ble}: Anthony Earle of Shaftesbury one of the Ld^s. prop^{rs}: of this province twelve thousand acres of land in some place not yett laid out or marked to be laid out for any other person or use; And a Certificate fully specifying the scituacon and bounds thereof you are to returne to us with all convenient speed and for

your soe doing this shall be yo^r sufficient Warr^t. Given under our hands at Charles Towne this xiiijth day of September 1675./

To Cap^t: Stephen Bull &
M^r Jn^o Yeamans Surveyo^{rs}:/

Joseph West
W^m.Owen
Ra : Marshall

Carolina./

Yo^u are forthwth to cause to be admeasured and laid out for Jacob Wayte six hundred acres of land for himselfe his Wife, his Sonn and three Serv^{ts}. namely Thomas Reed Thomas Bydall and John Willson arriveing in September 1675 in some place not yett laid out or marked to be laid out for any other person or use, and if the same happen upon any navigable River or any River capable of being made navigable yo^u are to allow only the fifth part of the depth thereof by the water side; And a Certificate fully specifying the scituacon and bounds thereof yo^u are to returne to us with all convenient speed and for yo^r: soe doing this shall be yo^r. sufficient Warr^t. Given under our hands at Charles Towne this xiiijth day of September 1675.

To M^r: John Yeamans
Surveyo^r./

Joseph West
Mau :Mathews
Will : Owen
Ra :Marshall./

Carolina./

Yo^u. are forthwth to cause to be admeasured and laid out for Cap^t fflorence ô Sullivan one thousand nine hundred acres of land (deducting soe much therefro as his Towne lott and tenn acre lott amounts to) for himselfe and twelve Serv^{ts}. namely Eliz: Dimock, Rich: Alexander Stephen Wheelwright, John Dale, Jn^o Mare Geo: White, W^m Bevin, Brian Fitzpatrick, Dan: Sullivan, Jn^o. Scott, Aaron Allouron and Teigue Shugeron arriveing in the first ffleet, in some place not yett laid out or marked to be laid out for any other person or use and if the same happen upon any navigable River or any River capable of being made navigable you are to allow only the fifth part of the depth thereof by the waterside And a Certificate fully specifying the scituacon and bounds thereof you are to returne to us with all convenient speed and for yo^r soe doing this shall be yo^r sufficient Warr^t. Given under our hands at Charles Towne this 14th. day of September 1675./

To Stephen Wheelwright
Surveyo^r./

Joseph West
Mau :Mathews
Will :Owen
Ra :Marshall.

Carolina./

You are forthwith to cause to admeasured and laid out for Cap^t: fflorence ô Sullivan Administrator of Michaell Moron deceased foure hundred acres of land being the full proporcon of land allowed to the said Michaell Moron for himselfe his Wife and One child arriveing in the first ffleet, by the lords prop^{rs}: Concessions (deducting therefrom his Towne lott and Tenn acre lott if any he hath) in such place as you shall be directed by the said Cap^t: Sullivan, and if the same happen upon any navigable River capable of being made navigable you are to allow only the fifth part of the depth thereof by the waterside; and a Certificate fully specifying the scituacon and bounds thereof you are to returne to us with all convenient speed and for your soe doeing this shall be your sufficient Warr^t. Given under our hands at Charles Towne this 14th day of September 1675

To Stephen Wheelwright
Surveyo^r./

Joseph West
Mau:Mathews
Will:Owen
Ra:Marshall

Carolina./

You are forthwth to cause to be admeasured and laid out for Cap^t: fflorence ô Sullivan one hundred acres of land for one Servant namely Jn^o. Freezer arriveing in August 1671. in some place not yett laid out or marked to be laid out for any other person or use and if the same happen upon any navigable River or any River capable of being made navigable you are to allow only the fifth part of the depth thereof by the water side And a Certificate fully specifying the scituacon and bounds thereof you are to returne to us with all convenient speed and for your soe doeing this shall be your sufficient Warr^t. Given under our hands at Charles Towne this 14th day of September 1675.

To Stephen Wheelwright
Surveyo^r./

Joseph West
Mau:Mathews
Will Owen
Ra:Marshall.

Carolina

You are forthwith to cause to be admeasured and laid out for M^r: John: Smith eight hundred and seaventy acres of land for himselfe his wife and seaven serv^{ts}: namely Violetta: Vincum, William:

doing this shall be yo^r: suff^t: war^t: Given und^r: our hands at
Charles Towne this xxxth: day of October 1675/

To Stephen:Wheelwright John:Godfrey Joseph:West
Surveyo^r: Rich: Conant Andr: percivall

You are forthwith to cause to be admeasured, and laid out for
Thomas: Rowntree one hundred acres of land for himself arriveing
in May 1674 in some place not yet laid out or marked to be laid
out for any other person or use, and if the same happen upon any
Navigable river or any river capable of being made Navigable you
are to allow onely the fifth part of the depth thereof by the water-
side, and a Certificate fully specifeing the scittuacon & bounds
thereof, you are to returne to us with all convenient speed And for
yo^r soe doing this shall be yo^r: sufficient war^t: Given und^r: our
hands at Charles Towne this xxxth: day of October 1675

To Stephen:Wheelwright John:Godfrey Joseph:West
Surveyo^r:/ Rich:Conant Andr: Percivall

you are forthwith to cause to be admeasured and laid out for
Thomas: Akin, one hundred acres of land for himself arriveing in
May 1674 in some place not yet laid out or marked to be laid out
for any other person or use, and if the same happen upon any Navi-
gable river or any river capable of being made Navigable you are
to allow onely the fifth part of the depth thereof by the waterside,
and a Certificate fully specifeing the scittuation and bounds thereof
you are to returne to us with all convenient speed And for yo^r soe
doing this shall be yo^r. suff^t: war^t: Given und^r: our hands at
Charles Towne this xxxth. day of October 1675

To Stephen:Wheelwright Rich:Conant Joseph:West
Surveyo^r: . Andr:percivall./ John:Godfrey

You are forthwith to cause to be admeasured & laid out for Thomas:
Dickison two hundred acres of land for himself and one man servant
namely Morgan: Owen arriveing in Sept: 1675 in some place not
yet laid out or marked to be laid out for any other person or use
and if the same happen upon any Navigable river or any river capa-
ble of being made Navigable you are to allow onely the fifth part
of the depth thereof by the waterside, and a Certificate fully specife-
ing the scittuacon & bounds thereof, you are to returne to us with
all convenient speed, and for yo^r: soe doing this shall be yo^r:

sufficient war^t: Given und^r. our hands at Charles Towne this xxvijth:
November 1675./

To M ^r . John:Yeamans	Andr:percivall	Joseph:West
Surveyo ^r :	Will:Owen	Rich:Conant

You are forthwith to cause to be admeasured & laid out for Thomas:
Hunt one hundred and forty acres of land for himself and Jane his
wife arriveing in May & November 1673 in some place not yet laid
out or marked to be laid out for any other person or use, and if
the happen upon any Navigable river or any river capable of being
made Navigable you are to allow onely the fifth part of the depth
thereof by the waterside, and a Certificate fully specifeing the
scittuacon and bounds thereof you are to returne to us with all con-
venient speed, And for yo^r: soe doeing this shall be yo^r: sufficient
war^t: Given und^r: our hands at Charles Town this xxvijth: Novem-
ber 1677./

To Cap ^t Morris Mathews		Joseph:West
surveyr:	Will:Owen.	Richard:Conant
		Jo ⁿ Godfrey: ¹

You are forthwith to cause to be admeasured and laid out for John:
Hartley seaventy acres of land for himself arriveing in Aug^t: 1671.
in some place not yet laid out or marked to be laid out for any
other person or use, and if the same happen upon any Navigable
river or any river capable of being made Navigable you are to allow
onely the fifth part of the depth thereof by the waterside, And a
Certificate fully specifeing the scittuacon and bounds thereof you
are to returne to us with all convenient speed, And for yo^r: soe
doeing this shall be yo^r: sufficient warr^t: Given under our hands
at Charles Towne this xxxth: day of October 1675./

To Capt: Stephen:Bull	Andr: percivall	Joseph:West
Surveyo ^r ./	Will: Owen.	Richard: Conant

You are forthwith to cause to be admeasured and laid out for
priscilla: Bourke two hundred and ninety acres of land allowed for
herself, and John Bourke and and Michael Burke arriveing in
February 1670 (deducting her Tenn acre lott) in some place not
yet laid out or marked to be laid out for any other person or use,

¹This warrant was first dated 1675, but a 7 was written over the 5 and the
name of Andrew Percival, which had been put down as one of the deputies
signing it, was scratched out and John Godfrey's name was added.

and if the same happen upon any Navigable river or any river capable of being made Navigable, you are to allow onely the fifth part of the depth thereof by the waterside: And a Certificate fully specifying the scittuacon and bounds thereof you are to returne to us with all convenient speed, And for yo^r: soe doing this shall be yo^r: sufficient war^t: Given under our hands at Charles Towne this xxxth: day of October 1675

To Stephen:Wheelwright John:Godfrey Joseph:West
Surveyo^r:/ Richard:Conant/ Andr:percivall

list of land for servant or negro?

You are forthwith to cause to be admeasured and laid out for M^r: Robert Browne five hundred acre; of land for his wife and 4: serv^{ts}: namely Robert: pett Edward Huggin Hugh Magrady and peter a Negroe arriveing in Aug^t: 1672 in some place not yet laid out or marked to be laid out for any other person or use; and if the same happen upon any Navigable river or any river capable of being made Navigable you are to allow onely the fifth part of the depth thereof by the waterside, and a Certificate fully specifying the scittuation and bounds thereof you are to returne to us with all convenient speed and for yo^r: soe doing this shall be yo^r: sufficient war^t: Given und^r: our hands at Charles Towne this xth: December 1675./

To Stephen:Wheelwright
Surveyo^r:/

Joseph:West
John: Godfrey
Andr:percivall
Ste: Bull.

You are forthwith to cause to be admeasured and laid out for M^r: John: Smith three hundred acres of land haveing undertaken to settle the same with persons pro^{pp}conable to the Lords prop^{rs}. Concessions within two yeares next comeing in some place not yet laid out or marked to be laid out for any other person or use, and if the same happen upon any Navigable river, or any river capable of being made Navigable you are to allow onely the fifth part of the depth thereof by the waterside, and a Certificate fully specifying the scittuacon and bounds thereof you are to returne to us with all convenient speed And for yo^r: soe doing this shall be yo^r: sufficient war^t: Given und^r: our hands at Charles Towne this xth: December 1675./

To Cap^t: Stephen:Bull
&

M^r: John: Yeamans
Surveyo^{rs}:/

Mau:Mathews Joseph:West
John:Godfrey
Andr:percivall.

You are forthwith to cause to be admeasured and laid out for Robert: Layton seaventy acres of land for himself arriveing in August 1671 in some place not yet laid out or marked to be laid out for any other person or use, and if the same happen upon any Navigable river or any river capable of being made Navigable, you are to allow onely the fifth part of the depth thereof by the waterside, and a Certificate fully specifeing the scittuacon & bounds thereof you are to returne to us with all convenient speed And for yo^r. soe doing this shall be yo^r: suff^t: war^t: Given und^r: our hands at Charles Towne this xth: December 1675./

To Cap ^t :Stephen:Bull	Mau:Mathews.	Joseph:West
&		John:Godfrey
M ^r :John:Yeamans		Andr:percivall.
Surveyo ^{rs} :/		

You are forthwith to cause to be admeasured and laid out for Joseph: pendarvys seaventy acres of land for himself arriveing in Aug^t. 1671 in some place not yet laid out or marked to be laid out for any other person or use and if the same happen upon any Navigable river, or any river capable of being made navigable you are to allow onely the fifth part of the depth thereof by the waterside, and a Certificate fully specifeing the scittuacon and bounds thereof you are to returne to us with all convenient speed and for yo^r: soe doing this shall be yo^r: sufficient war^t: Given und^r: our hands at Charles Towne this xth: December 1675

Joseph:West
John:Godfrey
Andr:percivall
Mau:Mathews

You are forthwith to cause to be admeasured and laid out for Joseph: pendarvys and Elizabeth his wife one hundred twenty and three acres of land being the residue of two hundred and fifty acres which should have been laid out for them on the Oyster point) in some place not yet laid out or marked to be laid out for any other person or use, and if the same happen upon any Navigable river or any river capable of being made Navigable you are to allow onely the fifth part of the depth thereof by the waterside, And a Certificate fully specifeing the scittuation and bounds thereof you are to returne to us with all convenient speed and for yo^r: soe doing this shall

be yo^r. sufficient war^t: Given under our hands at Charles Towne
this xth: December 1675/

To M^r: John: Yeamans
Surveyo^r:/

Andr: percivall./ Joseph: West
John: Godfrey
Mau: Mathews

You are forthwith to cause to be admeasured and laid out for Thomas: Butler four hundred and tenn acres of land for Sarah his wife two children Shem and Ann, two serv^{ts}: Edward: Perry & John: Hofford arriveing in September 1675 in some place not yet laid out or marked to be laid out for any other person or use, & if the same happen upon any Navigable river or any river capable of being made Navigable you are to allow onely the fifth part of the depth thereof by the waterside, and a Certificate fully speciefing the scittuacon & bounds thereof, you are to returne to us with all convenient speed, And for yo^r: soe doing this shall be yo^r: sufficient war^t: Given und^r: our hands at Charles Towne this xth: December 1675/

To Cap^t: Stephen: Bull
Surveyo^r:/

You are forthwith to cause to be admeasured and laid out for Margaret Lady Yeamans widdow one thousand and seaventy acres of land, eight hundred and eighty acres whereof is for her self and eight of her own proper Negroes namely Hannah, Jone, Jupiter, Rentee, Gilbert, Resom, Jossee & Simon, and one man servant John: Hopkins arriveing in Aug^t: 1672, and february 1674, and one hundred and ninety acres the residue thereof haveing undertaken to transport soe many persons more to settle the same as shall be sufficient for that Appropriation, according to the Lords propriet^{rs}: Concessions in some place not yet laid out or marked to be laid out for any other person or use, and if the same happen upon any Navigable river or any river capable of being made Navigable you are to allow onely the fifth part of the depth thereof by the water side, And a Certificate fully speciefing the scittuation, and bounds thereof you are to returne to us with all convenient speed, And for yo^r: soe doing this shall be yo^r: sufficient war^t: Given und^r: our hands at Charles Towne this fifth day of September 1674/

To M^r: John: Yeamans
Surveyo^r:/

Mau: Mathews Joseph: West
Andr: percivall John: Godfrey

Yo^u. are forthwth to cause to be admeasured and laid out for M^r: Edward Mathews five hundred and seaventy acres of land for himsefe and 5 Servants namely Hugh Lewis, Robert Layton Randall Evans, Thomas Steeres and Judith Pocock arriveing in August 1671. in some place not yett laid out, or marked to be laid out for any other person or use, and if the same happen upon any navigable River, or any River capable of being made navigable yo^u. are to allow only the fifth part of the depth thereof by the water side, and a Certificate fully specifying the scituacon and bounds thereof yo^u. are to returne to us with all convenient speed, and for your soe doing this shall be yo^r. sufficient Warr^t. Given under our hands at Charles Towne this xixth. day of February 1675./

To M^r: John Yeamans
Surveyo^r:/

Will:Owen
Mau:Mathews./

Joseph West
Ste.Bull
John Godfrey

Yo^u. are forthwth to cause to be admeasured and laid out for M^r: Christopher Portman foure hundred and seaventy acres of land for himsefe Nicholas Holford, John Hartley, Edward Haward and Elizabeth Norris arriveing in August 1671 in some place not yett laid out or marked to be laid out for any other person or use, and if the same happen upon any navigable River or any River capable of being made navigable you are to allow only the fifth part of the depth thereof by the water side and a Certificate fully specifying the scituacon and bounds thereof you are to returne to us with all convenient speed and for your soe doing this shall be your sufficient Warr^t. Given under our hands at Charles Towne this xixth day of February 1675./

To M^r John Yeamans
Surveyo^r:/

Joseph West.
Mau: Mathews./
John Godfrey./
Will:Owen./

You are forthwith to cause to be admeasured and laid out for M^r: William Thomas eight hundred and tenn acres of land for himself, and eight servants namely William: Jones, Ann: Jones, one infant William: Cason, William: Jackson, Thomas: Hunt, and Richard: and Salisbury two Negroes, arriveing in May 1673 in some place not yet laid out, or marked to be laid out for any other person or use, and if the same happen upon any Navigable river, or any river capable of being made Navigable, you are to allow onely the

fifth part of the depth thereof by the water side, and a Certificate fully specifying the scituation and bounds thereof, you are to returne to us with all convenient speed, and for yo^r: soe doing this shall be yo^r: sufficient war^t: Given under our hands at Charles Towne the xviiijth: day of March 1675./

To Stephen :Wheelwright
Surveyo^r :/

Richard Conant, Joseph :West
Mau :Mathews

Stephen :Bull John :Godfrey

cf. p. 110
You are forthwith to cause to be admeasured and laid out for M^r: Robt: Browne seaven hundred and seaventy acres of land for himself his wife & six serv^{ts}: namely Robert :pett Edward Huggin, Hugh Magrady, peter a Negroe, John fforgison, & Joan Bayly arriveing before June 1675 in some place not yet laid out, or marked to be laid out for any other person or use, and if the same happen upon any Navigable river or any river capable of being made Navigable you are to allow onely the fifth part thereof by the waterside And a Certificate fully specifying the scittuacon and bounds thereof you are to returne to us with all convenient speed And for yo^r: soe doing this shall be yo^r: sufficient warr^t: Given under our hands at Charles Towne this xth: day of June 1676./

To M^r: Stephen : Wheelwright
Surveyo^r : These./

Will :Owen Joseph :West
Mau :Mathews

You are forthwith to cause to be admeasured and laid out for M^r: Robert : Browne two hundred and thirty acres of land haveing undertaken to settle the same with persons proporconable to the Lords proprieto^{rs}: Concessions within two yeares next ensueing in some place not yet laid out or marked to be laid out for any other person or use, and if the same happen upon any Navigable river, or any river capable of being made Navigable you are to allow onely the fifth part of the depth thereof by the waterside and a Certificate fully specifying the scittuacon and bounds thereof you are to returne to us with all convenient speed, and for yo^r: soe doing this shall be yo^r: sufficient war^t: Given und^r: our hands at Charles Towne this xth: day of June 1676./

To M^r Stephen :Wheelwright
Surveyo^r :/

Joseph :West
Will :Owen Mau : Mathews

You are forthwith to cause to be admeasured and laid out for Evan Jones seaventy acres of land for Jone his wife arriveing a serv^t: in

March 1672 in some place not yet laid out or marked to be laid out for any other person or use and if the same happen upon any Navigable river or any river capable of being made Navigable you are to allow onely the fifth part of y^e depth thereof by the waterside And a Certificate fully specifeing the scittuacon and bounds thereof you are to returne to us with all convenient speed and for yo^r: soe doing this shall be yo^r: sufficient war^t: Given und^r: our hands at Charles Towne this xvijth day of June 1676

To M^r: John: Yeamans
Surveyo^r./

Joseph: West
John: Godfrey
Andr percivall
Mau: Mathews

You are furthwth to cause to be Admeasured and layd out for mr Edmund Gibbons one hundred and thirtie acres of land in som place not yet layd out or marked to be layd out for any other person or use and if y^e same happen upon any navigable river or river capable of being made navigable you are onlye to allowe y^e fifth part of y^e depth thereof by y^e waterside and a Certificat fully specifyeing y^e scituacon and y^e bounds thereof you are to returne to us with all Convenient speede and for yor soe doing this shalbe yor sufficient warr^t Given und^r or hands att Charles Towne this 28^o day of June 1676:

To M^r Joⁿ Yeamans Surveyor:

In pursuance of an order of Councill dated y^e 2^o day of sep^{tr} Instant you are furthwth to cause to be admeasured and layd out for Steven Clay marriner foure hundred acres of land in som place not yet layd out or marked to be layd out for any other person or use and if y^e same happen upon any Navigable river or any river capable of being made Navigable you are to allowe onlie y^e 5th part of y^e depth thereof by the water side And a Certificat fully specifyeing the scituacon and bounds thereof you are to returne to us with all Convenient speed And for yo^r soe doing this shalbe yor sufficient Warr^t Given und^r o^r hands att Charles Towne this 10th day of September 1676:

Joseph West

To Cap^t Steven Bull: Survey^r:

Joⁿ Godfrey
Will: Owen: Andrew piercevall:

In pursuance of an order of Councill dated y^e 2^d Instant you are furthwth to cause to be admeasured and layd out for Wm: Brockhurst marriner foure hundred acres of land in som place not yet layd

Carolina SS.

Yo^u are forthwth to Admeasure & Lay out for Coll J^o wade one of the freemen of this setlem^t one hundred Acres of Lande in some place nott yett Layed out nor marked to bee Layed out for any other Person or Persons or use & if the same happen upon any Navigable or river Capable of beinge made Navigable yo^u are to allow onely the 5^h Part of the depth by the water side & A Certificate fully specifyinge the boundes & Scittuacon thereof to returne to us wth all Convenient speed & for yo^r soe Doinge this shalbee yo^r sufficient warr^t given under our hands att Charles Towne the 30th Daye of September 1676

To Cap^t Ste: Bull
Surveyo^r/

Joseph west
Andrew Percivall
John Godfrey
Maurice Mathewes

Carolina SS

Yo^u are fforthwth to Admeasure and Lay out for Walter Darby one of the freemen of this province one hundred acres of Land in som place not yet Layed out or markt to bee Layed out for any other Person or Persons or use & if the same happen upon any navigable or river Capable of being made Navigable river yo^u are to allow onely the 5^h Part of the depth to the water side & A Certificate fully specifyinge the boundes & scittuacon thereof to returne to us wth all Convenient speed & for yo^r soe Doinge this shalbee yo^r sufficient warr^t given under our hands att Charles Towne this 30th of September 1676./

To Cap^t Ste: Bull
Surveyo^r/

Joseph west
Andrew Percivall
John Godfrey
Maurice Mathews

You are furthwth to Admeasure and Lay out for Robert George one of the freemen of this province one hundred acres of Land in som place not yet Layed out or marked to be Layd out for any other person or Persons or use and if y^e same happen upon any Navigable river or river capable of being made Navigable you are to allowe only the fifth part of y^e depth by y^e water side, and a Certificat fully specifyinge the bounds and Scituacon thereof to returne to us with all Con-

venjent speede and for soe doing this shalbe your Sufficient Warr^t
Given und^r o^r hands att Charles Towne y^e 10th day of No^{br}: 1676:

Jo: West

J: Godfrey Andrew P:

M: Mathews:

Carolina SS:

You are furthwth to Admeasure and Lay out for Anthonie Churne one of y^e freemen of this provinc one hundred acres of Land in som place not yet Layd out or marked to be Layd out for any other person or use and if ye same happen upon any Navigable river or river capable of being made Navigable you are to allowe onlie ye fifth part of ye Depth by ye water side and a Certificat fully specifeyeing ye bounds and scituacon thereof you are to returne to us with all Convenjent speed and for soe Doeing this shalbe yor Wat^r^t Given und^r our hands att Charles Towne ye 10th Day of No^{br} 1676

To Cap^t Maurice Mathews Survey^r: Joseph West

Rich: Conant: And^r Percivall

Will: Owen:

Carolina/

You are forthwith to Cause to be Admeasured and Layd out for mrs Jane Rixam one of ye settlers of this province three hundred and forty Acres of Land being the proportion due to her selfe Daughter one woeman servant & one man servant all whom Arrived in the yeare 1676 in some place not yet layd out or marked to be Layd out for any other p^{erson} or use and if ye same happen upon any navigable River or any River Capable of being made Navigable you are to Allow only ye fifth part of the depth by the water side & Certificate fully specyfyng the scituation and bounds thereof you are to Returne to us with all Convenient speed & for soe doing this shall be your warrant given under our hands at Charles Towne ye 10th day of November 1676:

To Steph :Whelewright;
Surveyour

Mau: Mathews Joseph West
Rich Connant

Carolina/

You are forthwith to Cause to be Admeasured & layd out for Tho Williams one of the freeman of this province one hundred & seaventy Acres of Land being the proportion allowed to him for himselfe & Ellinor Burnet his wife deducting always wt quantity of

Land he or she hath taken up for their or any of their towne lott or ten Acre lotts in some place not yet layd out or marked to be layd out for any other person or use and if ye same happen to be upon any Navigable river or river capable of being made Navigable you are to allowe onl^ye ye fifth part of ye depth thereof by ye water side and a Certificat fully specifyeing ye scituacon thereof and bounds alsoe you are to returne to us with all Convenjent speede & for yo^r soe doeing this shalbe yo^r Warr^t Given und^r o^r hands att Charles Towne ye 10th 9^{ber} 1676:

To Capt Steven Bull

Survey^r:

Joseph West:

M:Matthews:

Rich: Conant:

And^r: piercevall

Carolina

Yo^u: are forthwth: to Admeasure & Lay out for y^e Right Honob^{le}: Anthony Earle of Shaftesbury one of y^e Lords proprietors of y^e ¶v^{ince} four hundred & ninety Acres of Land being part of a greater quantity in Some place not yett Layd out or marked to be Layd out for any other person or use; And if y^e: same happen upon any navigable River or River Capable of being made navigable; yo^u: are to allow onely y^e: fifth part of y^e: Depth by y^e: water side & a Certifycate fully specifying y^e: bounds & Scituation thereof to Return to us wth: all Convenient speede & for yo^r: soe doeing this shall be yo^r: warrant Given under our hands at Charles Towne y^e twenty Eight Day of Octob^r: 1676/

Richard Conant Robert Donne

Joseph West

To Cap^t: Maurice Mathewes Will: Owen

Stephen Bull

Survey^r:/

Carolina

Yo^u: are forthwth: to Admeasure & Lay out for y^e Right Honob^{le}: Anthony Earle of Shaftesbury one of y^e Lords Proprietors: of y^e Province nine hundred Acres of Land being Part of a greater Quantity in some place not yett Layd out or Marked to be Layd out for any other Person or use & if y^e same happen upon any navigable River or River Capable of being made navigable; yo^u: are to allow onely y^e fifth ¶t: of y^e Depth by y^e water side & a Certifycate fully specifying y^e bounds & Scituation thereof to Returne to us wth: all Convenient speede & for soe doeing this shall be yo^r: Warrent Given

under our hands at Charles Towne y^e Twenty Eight day of 8^{ber}:
1676/

To Cap ^t : Maurice	}	Richard Conant	Rob ^t : Donne	Joseph West
Mathewes Surveyo ^r :		William Owin	Stephen Bull	

Carolina

Yo^u: are forthwth: to Admeasure & Lay out for y^e Right Hono^{ble}:
Anthony Earle of Shaftesbury one of y^e: Lords Proprieto^{rs}: of
y^s: Province three hundred twenty & five Acres of Land being part
of a greater Quantety in some place not yett Layd out or Marked to
be Layd out for any other Person or use & if y^e. same happen upon
any Navigable River or River Capable of being made Navigable
yo^u: are to allow onely y^e fifth part of y^e: Depth by y^e: water side
and a Certificate fully specyfyng y^e: bounds & scituation thereof to
Return to us wth: all Convenient speede & for soe doing this shall
be yo^r: warrant Given under our hands at Charles Towne the
Twenty Eight Day of 8^{ber}: 1676/

To Cap ^t : Maurice Mathewes		Joseph West
Surveyo ^r :/	William Owen	Stephen Bull
		Rob ^t : Donne

Carolina

Yo^u: are forthwth: to Admeasure & Lay out for John Maverick one
of y^e settlers of y^s: province One hundred acres of Land in some
place not yett Layd out or Marked to be Layd out for any other per-
son or use; and if y^e. same happen upon any navigable River or
River Capable of being made navigable yo^u: are to allow onely y^e:
fifth p^{rt}: of y^e: Depth upon y^e: River Side, and a Certificate fully
specifying y^e. bounds and Scituation thereof yo^u: are to Return to
us wth: all Convenient speede hereof fayle not Dated y^e: 2^d: De-
cemb^r: 1676/

To Cap^t: Stephen Bull
Surveyo^r:/

Carolina

You are forthwith to Admeasure and lay out for m^r John Clutter-
buck one of the settlers of this province one hundred and seaventy
acres of land in some place not yet layd out or marked to bee layd
out for any other person or use And if the same happen upon any
Navigable river or river capable of being made Navigable you are
to allowe only y^e fifth part of y^e depth upon y^e river side and a Cer-

tificate fully specifying y^e boundes and scituation thereof you are to
returne to us with all convenient speede hereof faile not Dated y^e
1st: Decembr: 1676/

Joseph: West

you are alsoe to deduct hereout the
quantity of land heretofore layd out
for m^r Clutterbuck for his tenn acres
or towne lott/

And: Percival Will: Owen
Richard Conant

Carolina

you are forthwith to admeasure & lay out for James Greene one of
y^e settlers of this Province one hundred Acres of land in some place
not yet laid out or marked to bee layd out for any other person or use
and if y^e same happen on any Navigable river or River Capable of
being made navigable you are to allow only the fifth part of y^e depth
upon ye river side and a Certyficat fully specyfyng the boundes and
scituation thereof, you are to returne to us wth all convenient speede
hereof fayle not Dated y^e 30th: Decem: 1676/

To Cap^t: Maurice Matthewes

Joseph: West.

Survey^r:

Richard Conant And: Percivall Will: Owen

Carolina./

You are forthwith to cause to be admeasured & laid out for Hen:
Wood One hundred & Eighty acres of land, thee residue for himself
& his wife arivinge in y^e first fleett in some place not yet laid out or
marked to bee laid out for any other person or use, and if y^e same
happen upon any Navigable river or capable of being made Naviga-
ble you are to allow only ye fifth part of y^e depth thereof by y^e
watter side, and a Certyficat fully specifyinge the scituation &
boundes thereof you are to returne to us wth. all convenient speed,
and for yr soe doing this shall bee yr sufficient warr^t. given under
our handes this 30th: day of Decembr: 1674/

To Cap^t. Maurice Matthewes

Joseph West

Survey^r.

And: Percivall
Richard Conant

Will Owen

Carolina/

You are forthwith to admeasure and lay out for John Boone one of y^e settlers of this province One hundred Acres of Land in some place not yet Laid out or marked to bee Layd out for any other person or use, and if y^e same happen upon any Navigable river or river capable of beinge made Navigable you are to allow only y^e fifth part of y^e depth upon y^e river side, and a Certifycate fully specifyinge the boundes and Scituation thereof you are to returne to us wth all convenient speede hereof fayle not Dated y^e 30th. Decm: i676

To Cap^t. Maurice Matthewes
Survey^r.

Joseph: West
And. Percivall
Richard Conant
Will:Owen

Carolina/

You are forthwith to admeasure & lay out for John Boone, one of y^e settlers of y^s. province, One hundred acres of land in some place not yet layd out or marked to be layd out for any other person or use. And if y^e same happen upon any navigable river or River capable of beinge made Navigable you are to allow only the fifth part of y^e depth upon y^e River side, and a certifycate fully specifyinge y^e boundes and Scituation thereof; you are to returne to us wth all convenient speede hereof fayle not Dated ye 30th: Decem^r: i676/

To Cap^t. Maurice Matthewes
Survey^r:

Richard Conant

And: Percivall

Wm: Owen

Joseph: West

Carolina/

You are forthwith to cause to be admeasured and layd out for Thomas Stanyan nine hundred & fifty Acres of land for himself his wife five children & foure servants arriving in May i675 in some place not yet laid out, or marked to bee layd out for any other person or use, and if y^e saime happen on any Navigable river or any river capable of beinge maide Navigable, you are to allow only y^e fifth part of y^e depth thereof by y^e watter side And a certifycate fully specifyinge the scituation and bounds thereof you are to returne to us wth: all convenient speed. And for y^r so doinge this shall bee y^r sufficient warr^t. given under our hands at Charles Towne this thirteenth Jan: i676/

To Cap^t. Stephen: Bull
Survey^r

Carolina/

You are forthwith to admeasure and lay out for mr Peter Herne one of y^e settlers of y^e province seaven hundred & eighty acres of land in some place not yet layd out or marked to be laid out for any other person or use, and if y^e same happen upon any Navigable River or River capable of being made Navigable you are to allow only y^e fifth part of y^e depth on y^e river side, and a certifiyate fully specifyinge y^e boundes & scituation thereof you are to returne to us wth: all convenient speede, hereof fayle not Dated: 30 Decemb^r: i676

Carolina/ you are forthwith to admeasure & lay out for mr W^m: Murrell one of the settlers of this province hundred acres of land in some convenient place not yet laid out or marked to bee laid out for any other person or use, and if y^e same happen upon any Navigable River or River capable of being made Navigable you are to allow only y^e fifth part of y^e depth on y^e River side, and a certifiyate fully specifying y^e bounds & scituation thereof you are to returne to us wth— all convenient speed hereof fayle not Dated y^e 30th— Decemb: i676/

To Cap^t. Maurice Matthewes
Survey^r

Carolina .

Yo^u: are forthwth: to admeasure and Lay out for M^r: Morris Mathewes one of y^e: settlers of y^s: ¶vince seaven hundred & fifty acres of Land in some place not yett Layd out or marked to be Layd out for any other ¶son or use, And if y^e: same happen upon any navigable River or River Capable of being made navigable; yo^u: are to allow onely y^e fifth ¶p^{te}: of y^e: Depth upon y^e: River side; and a sertificate fully specifying y^e: bounds & scituation thereof; yo^u: are to Returne to us wth: all Convenient speede hereof fayle not Dated y^e: 30th: Day of December 1676/

To M^r: Stephen Bull
Surveyo^r:/

Joseph West

Richard Conant

Andrew Percivall

W^m: Owen

Carolina

Yo^u: are forthwth: to Admeasure and Lay out for M^r: Thomas Eakins one of y^e settlers of y^s. ¶vince one hundred acres of Land in some place not yett Laid out or Marked to be Laid out for any other ¶son or use; And if y^e: same happen upon any navigable

River or River Capable of being made navigable, yo^u: are to allow onely y^e: fifth $\frac{3}{4}$ th: of y^e: Depth upon y^e: River side; and a Certificate fully specifying y^e: bounds and scituation thereof; yo^u: are to Return to us. wth: all Convenient speede hereof fayle not Dated y^e: 30th: Decembr: 1676/

To Cap^t: Stephen Bull
Surveyor:

Andrew Percivall
Richard Conant

Joseph West

Will: Owen:

Carolina

Yo^u: are forthwth: to Admeasure and Lay out for Barnaby Bull one of y^e: settlers of y^s: $\frac{1}{2}$ th: of y^e: Province One hundred & fifty acres of Land in some place not yett Layd out or marked to be Layd out for any other $\frac{1}{2}$ th: son or use; And if y^e: same happen upon any Navigable River or River Capable of being made Navigable yo^u: are to allow onely y^e: fifth $\frac{3}{4}$ th: of y^e: Depth upon y^e: River side; And a Certificate fully specyfing y^e: bounds & scituation thereof; yo^u: are to Return to us wth: all Convenient speede; hereof fayle not Dated y^e: 30th: Day of January 1676/7

To Cap^t: Maurice Mathewes
Surveyor://

Joseph West
Andrew Percivall Richard Conant
Will: Owen:

Carolina

Yo^u: are forthwth: to Admeasure & Lay out for Tho: Turpin one of y^e: settlers of y^s: $\frac{1}{2}$ th: of y^e: Province for himsele & one Serv^t: by name Phyllis White one hundred & seaventy acres of Land in Some place not yett Layd out or marked to be Layd out for any other $\frac{1}{2}$ th: son or use; And if y^e: same happen upon any Navigable River or River Capable of being made navigable yo^u: are to allow onely y^e: ffifth $\frac{3}{4}$ th: of y^e: Depth upon y^e: River side; And a Certificate fully specifying y^e: bounds & scituation thereof, yo^u: are to Return to us wth: all Convenient speede hereof fayle not Dated y^e: 30th: Day of January: 1676/7

To Mr: Stephen Bull
Surveyor:/

Richard Conant Joseph West
Andrew Percivall

Carolina

Yo^u: are forthwth: to Admeasure and Lay out for Cap^t: Hen: Bryan one of y^e: settlers of y^s: $\frac{1}{2}$ th: of y^e: Province Eleaven hundred acres of Land in Some place not yett Layd out or marked to be Layd out for any

other person or use; And if y^e same happen upon any navigable River or River Capable of being made navigable yo^u: are to allow onely y^e fifth part^{te}: of y^e Depth upon y^e River side; and a Certificate fully Specyfing y^e: bounds and Scituation thereof yo^u: are to Return to us wth: all Convenient speede; hereof fayle not Dated y^e: 30th: Day of January: 1676/7

To Cap^t: Maurice Mathewes

Joseph West

Surveyor/

W^m: Owen Richard Conant

Ste: Bull

Carolina

Yo^u: are forthwth: to Admeasure and Lay out for M^r: Nicholas Carteret one of y^e settlers of y^s Province Seaven hundred acres of Land in Some place not yett Layd out or marked to be Layd out for any other person or use; And if y^e: Same happen upon any navigable River or River Capable of being made navigable yo^u: are to allow onely y^e: fifth part^{te}: of y^e Depth upon y^e: River side, and a Certificate fully specifying y^e: bounds & scituation thereof yo^u: are to Return to us wth: all Convenient speede, hereof fayle not Dated y^e: 30th: day of January: 1676/7

To Cap^t: Maurice Mathewes

Joseph West

Surveyor./

Richard Conant

W^m Owen Ste: Bull

You are forthwth to Admeasure and lay out for Margret White one of the free persons of this provinc seaventy acres of Land in som place not yet Layd out or m^rked to be Layd out for any other person or use alloweing only the fifth part thereof by ye waterside if it happen to be upon any Navigable river or river Capable to be made Navigable, and a Certificat fully specifyeing ye bounds and scituacon thereof to returne to us with all Convenjent speede Dated y^e 30th day of Novemb^r. 1676:

To Capt Steven Bull Surveyr:

Joseph West

Mauric

Robt Donn: Mathews

And^rw piercevall

Will: Owen

You are furthwth to Admeasure and lay out for Andrew piercevall Esqr five hundred acres of Land in part of a greater Quantitie due to him in som place not yet Layd out or marked to be Layd out for any other person or use and if it shall happen upon any Navigable river

or river capable to be made Navigable you are to allow onlie the fifth part of ye depth thereof by ye waterside and a Certificat fully specifyinge ye bounds and Scituacon thereof yo^u are to returne to us with all Convenient speed Given und^r or hands att Charles Towne y^e 27th Day of Jan^y 1676 :

To mr Maurice Mathews
Surveyr/

Joseph West
Step: Bull
Robt Donne
Will: Owen :

Carolina SS :

You are forthwith to admeasure & lay out for Edward Evans one of the ffreemen of this Province Seaventy Acres of Land in some place not yet laid out or marked to be laid out for any other Person or use; And if it shall happen upon any Navigable River or River to be made Navigable you are to allow only the fifth part of the depth thereof by y^e waterside, & a certificate fully specifying the bounds & situation thereof you are to returne to us with all Convenient speed. Given under our hands at Charles Towne ye 24th Mar: 1677 :

To Cap^t Morris Mathews Survey^r :

Joseph West
Robt Donne
Rich: Conant
Will: Owen

Carolina : SS :

You are forthwith to admeasure & lay out for Richard Hill one of the ffreemen of this Pvince one hundred Acres of Land in some place not yet laid out or marked to be laid out for any other Person or use, & if it shall happen upon any Navigable River or River capable to be made navigable, you are to allow only y^e fifth part of y^e depth thereof by the waterside, & a Certificate fully specifying the situation thereof you are to returne to us with all Convenient speed. Given under our hands at Charles Towne y^e 24^o Mar :1677 :

To Cap^t Morris Mathews Surveyr :

Carolina SS :

You are forthwith to admeasure & Lay out for Willm Chambers one of the ffreemen of this Pvince one hundred Acres of Land in some place not yet laid out or marked to be laid out for any other Person or use, & if it shall happen upon any Navigable River, or River capable to be made Navigable you are to allow only y^e fifth part of y^e

depth thereof by y^e waterside, & a Certificate fully specifying the bounds & situation thereof you are to returne to us with all Convenient speed Given under our hands at Charles Towne y^e 3th

To Cap^t. M: Mathews Survey^r

Joseph West:

Will: Owen: Richard Conant:

Robt Donne:

Carolina SS:

You are forthwith to admeasure & lay out for mr Tho: Stanjon one of the ffreemen of this Province foure hundred & fiftie acres of land in some place not yet laid out or marked to be laid out for any other Person or use; & if it shall happen upon any Navigable River, or River capable to be made Navigable you are to allow only y^e fifth part of y^e depth thereof by y^e waterside, & a certificate fully specifying the bounds & situation thereof you are to returne to us with all Convenient speed. Given under our hands at Charles Towne y^e 31th of Mar: i677:

To Capt Maurice Mathews Survey^r:

Joseph West

R Donn

Rich Connant

Will: Owen:

Carolina SS:

You are forthwith to admeasure & lay out for m^r Tho: Stanjon one of y^e ffreemen of this Province five hundred acres of land in some place not yet laid out or marked to be laid out for any other Person or use; & if it shall happen upon any Navigable River or River capable to be made Navigable y^u are to allow only y^e fifth part of y^e depth thereof by y^e waterside, & a certificate fully specifying the bounds & situation thereof you are to returne to us with all Convenient Speed Given under our hands at Charles Towne y^e 31th day of Mar i677:

To Cap^t Morris Mathews: Survey^r

Joseph West

Robert Donn:

Will: Owen Rich Connant

Carolina SS:

You are forthwith to admeasure & lay out for John Huddleston one of y^e ffreemen of this Province One hundred acres of Land: in some Place not yet laid out or marked to be laid out for any other Person or use; & if it shall happen upon any Navigable River or

River capable to be made Navigable you are to allow only y^e fifth part of y^e depth thereof by y^e waterside; & a certificate fully specifying the bounds & situation thereof y^u are to returne to us withall Convenient speed. Given under our hands at Charles Towne ye 31th of Mar: 1677:

To Cap^t Morris Mathews Survey^r:

J West

Robt Donne

Rich Connant

Will: Owen.

Carolina

You are forthwith to admeasure & lay out for John Sympson one of the ffreemen of this Province five hundred & fiftie acres in some place not yet laid out or marked to be laid out for any other Person or use, & if it shall happen upon any Navigable River or River capable to be made Navigable y^u are to allow only y^e fifth part of the depth thereof by the water side & a Certificate fully specifying the bounds & situation thereof you are to returne to us with all Convenient speed Given under our hands at Charles Towne y^e 31th of Mar 1677:

To Cap^t Steven Bull Surveyr:

Joseph West

Rich Conant

M:Mathews: Will:Owen:

Carolina

You are forthwith to admeasure & lay out for Morgan Morris one of the ffreemen of this Province seaventie acres of land in some place not yet laid out or marked to be laid out for any other Person or use, & if it shall happen upon any Navigable River, or River Capable to be made Navigable you are to allow only y^e fifth part of the depth thereof by y^e waterside, & a Certificate fully specifying the bounds & situation thereof you are to returne to us with all Convenient speed. Given under our hands at Charles Towne y^e 31th of Mar: 1677:

To Cap^t Steven Bull Surveyr:

Carolina

Y^u are forthwth to admeasure & lay out for John Mells one of the ffreemen of this Pvince seaventie acres of land in some place not yet laid out or marked to be laid out for any other Person or Use, & if it shall happen upon a Navigable River, or River Capable to be

made Navigable y^u are to allow only y^e fifth part of the depth thereof by the waterside, & a Certificate fully specifying the bounds & situation thereof you are to returne to us wth all Convenient speed. Given under our hands at Charles Towne y^e 31 of mar 1677

To Capt Steven Bull

Jo: West:

M Mathews

Will: Owen

Rich: Connant:

Carolina SS:

Y^u are forthwth to admeasure & lay out for Timothie Biggs one of the ffreemen of this Pvince three hundred acres of Land in some place not yet laid out or marked to be laid out for any other Person or use & if it shall happen upon any Navigable River or River Capable to be made Navigable you are to allow only the fifth part of y^e depth thereof by the water side, & a Certificate fully specifying the bounds & situation thereof y^u are to returne to us with all Convenient speed. Given under our hands at Charles Towne.

To Cap^t Maurice Mathews: Survy^r:

Joseph West

Will: Owen: Rich Conant:

Robt Donn:

Carolina SS:

Y^u are forthwth. to admeasure & Lay out for Tho: Rose One of y^e ffreemen of this Pvince five hundred acres of land in some place not yet Laid out or marked to be Laid out for any other Person or Use; & if it shall happen upon any Navigable River, or Riever Capable to be made Navigable you are to allow only y^e fifth part of the depth thereof by y^e water side, & a Certificate fully specifying the bouds & situation thereof y^u are to returne to us wth all Convenient speed. Given under our hands at Charles Towne

To Cap^t Steven Bull, Survey^r:

Joseph West

Mau Mathews

Rob: Done

Will Owen

Carolina SS

Y^u are forthwth to admeasure and lay out for Cri: Portman Gent^{le}: One of y^e ffreemen of this Pvince seaven hundred & sixty acres of Land in some place not yet laid out or marked to be laid out for any other Person or Use; & if it shall happen upon any Navigable River or River Capable to be made Navigable, y^u are to allow only y^e fifth

part of y^e depth thereof by y^e waterside, & a Certificate fully specifying the bounds & situation thereof y^u are to returne to us w^t all Convenient Speed. Given under our hands at Charles Towne this 21 day of Ap^l: 1677—

To Cap^t: Maurice Matthews
Suryey^r

Carolina/

You are forthwith to admeasure and lay out for Hamlett Kemp one of the freemen of this province one hundred acres of Land in some place not yet laid out or marked to bee laid out for any other person or use, and if it shall happen upon any Navigable River or River capable of being maide Navigable, you are to allow only the fifth part of y^e depth theiroy by y^e watterside, and a certificate fully specifying the boundes & scituation theiroy you are to returne to us, wth all convenient speed Given under our handes at Charles Towne this 2i day of Ap^r: 1677/

Neverthes you are thereout to deduct y^t part or portion allowed unto him as a Towne Lott.—

To Cap^t Steven Bull: Survey^r:

Jo: West:

Robt Donn:

M: Mathews

Richd Connant

Carolina/

You are forthwith to measure and laye out for John Stevenson freeman of this province one towne lott in y^e Oyster point observinge the forme & method established and designed for the buildinge of the towne y^r: and not prejudicinge the lines of any lands lying next y^e said lott and a certyfcate fully specifying the scituation and boundes thereof you are to returne to us wth all convenient speed Given under our handes at Charles Towne this 21st day of Ap^r: 1677/

To Cap^t: Mau: Matthews

Cap^t Ste: Bull
& Ste: Wheelwright

} suryey^rs: W^m. Owen: Richard Conant
Joseph: West
Ro Donne

Carolina/

You are forth with to admeasure and lay out for Mary Benson one Towne lott in y^e Oyster point observinge the forme and method established and designed for y^e buildinge of y^e towne their an^d not prejudicinge y^e lines of any lands lying next the said lott, And a

certyficat fully specifyinge the scituacion and boundes theirof you are to returne to us wth all convenient speed, Given under our handes at Charles Towne this 2ist: day of Apr: i677/

To

Carolina./

You are forthwith to admeasure and lay out for Hamlett Kemp one of thee freemen of this province one towne lott in y^e Oyster pointe observinge y^e forme & method established & designed for y^e buildinge of y^e towne their, and not prejudicinge the lines of any lands lyinge next y^e said lott and a certyficat fully specifyinge the scituacion and boundes theirof you are to returne to us wth: all convenient speed given under our hands at Charles Towne this 2ist. day of Apr: i677/

To Cap^t M: Mathews:
 Cap^t Steven Bull and
 Steven Wheelwright } Surveyrs

Jo: West:
 M: Mathews
 Rich Conant
 Ro. Donn

Carolina/

You are forthwith to admeasure and lay out for Dan: Lacey one of thee freemen of this province two hundred and forty acres of Land beinge the proportion allotted bye y^e Lord^s: Concess^s: for himself his wife and child, in some place not yet laid out or marked to be laid out for any other person or use and if it shall happen upon any Navigable River or River capable of beinge maid Navigable you are to allow only y^e fifth part of y^e depth theirof by y^e watter side and a certyficat fully specyfinge the boundes & scituacion theirof you are to returne to us wth. all convenient speed, Given under our handes at Charles Towne this 2ist: day of Apr: i677/

To Cap^t: Ste: Bull
 Survey^r

Carolina/: You are forthwth: to admeasure & lay out for Jn^o: Mave-ricke one of the ffreemen of this province two hundred & forty Acres of Land in some place not yet layd out or marked to bee layd out for any other person or use & if it shall happen upon any Navigable River, or River capable to be made Navigable you are to allow only y^e fifth part of y^e depth theirof by y^e watter side & a certyficat

specifying the bounds & scituation yrof you are to returne to us
wth: all convenient speed, Given under our handes at Charles Towne
this 2ist: day of Ap^r: i677/

To

Carolina:/ pursuant to an ord^r: of councill Dated y^e 24^o March:
Last you are to admeasure and lay out for mr Tim^o: Biggs all y^t
vacant Land scituate upon Ashley river and lyinge betweene y^e land
of Tho: Hunt to y^e South eastward and the plantation and Land of
W^m: Murrell to y^e Northward Contayninge about 300 acres of Land
be it more or less and a certyficate fully specifyinge y^e marks boundes
and exact scituation thereof to returne to us with all convenient speed
Given under our handes this 2ist: Day of Ap^r: i677/

	Joseph West
To Cap ^t : Ma: Matthewes	Ro: Donne Ste: Bull
Survey ^r /	And ^r : Percivall

Carolina/ you are forthwith to admeasure and lay out for Rob^t.
Daniell gent^{le}: one of thee freemen of this province fiftene hundred
Acres of Land in some place not yet laid out or marked to bee laid
out for any other person or use and if it shall happen on any Naviga-
ble River or River capable of being made Navigable you are to
allow only y^e fifth part of y^e depth theirolf by the watter side, and a
certyficate fully specifyinge the boundes and scituation y^r of you
are to returne to us wth: all convenient speed, given under our
handes at Charles Towne this 2ist: day of Ap^r: i677:—

To mr Jn ^o Yeamans	Joseph West
Survey ^r :	Ste: Bull
	Mau: Mathews Rich Conant

Carolina/ you are forthwith to admeasure and lay out for m^{rs}: Mary
Benson one of y^e settlers of this province two hundred and seaventy
Acres of land in some place not yet laid out nor marked to bee laid
out for any other person or use, and if y^e same happen upon any
Navigable River or River Capable of being maide Navigable you
are then to allow only the fifth part of ye depth to ye watterside and
a certyficate fully specifyinge the boundes and scituation thereof to
returne to us wth: all convenient speed: Given under our hands at
Charles towne y^e 28th: of Ap^r: i677/

To Steven Wheelwright
Survey^r/

Carolina/ You are forthwith to admeasure and lay out for W^m: Jackson one of the freemen of this province seaventy Acres of land in some place not yet laid out or marked to bee laid out for any other person or use, and if y^e same happen upon any Navigable River or River capable of being maide Navigable you are to allow only y^e fifth part of y^e depth y^rof by y^e watterside, and a certyfcate fully specifyinge y^e scituation and boundes thei^rof you are to returne to us wth all Convenient speed given under our handes at Charles Towne this 28th Ap^r: i677/
 To Step: Wheelwright
 Surye^r./

Carolina/ You are forthwith to admeasure and lay out for Mary: MacMarvill and her sonn one of the settlers of this province one hundred and seaventy Acres of land in some place not yet laid out or marked to bee laid out for any other person or use, and if y^e same happen upon any Navigable river or river capable of being maide Navigable you are to allow only y^e fifth part of y^e depth y^rof by y^e watter side, and a certyfcate fully specifyinge y^e scituation and boundes thei^rof you are to returne to us wth: all Convenient speed. Given under our handes at Charles Towne this 28th: Ap^r: i677/
 To Step. Wheelwright
 Suryev^r/

Carolina/ you are forthwith to admeasure and lay out for Mary M^c:Marvill one Towne Lott in y^e Oyster point observinge the forme and method Established and designed for y^e buildinge of y^e towne their and not prejudicinge the lines of any Land lying next ye said lott and a certyfcate fully specifyinge the scituation and boundes y^rof you are to returne to us wth: all convenient speed, Given under our hands at Charles Towne this 28th: of Ap^r: i677:—
 To: Cap^t: Mau: Matthews }
 Cap^t: Step: Bull } Suryev^rs
 & Step: Wheelwright

Carolina/ you are forthwith to admeasure and lay out for Jn^o: Harteley one towne lott in y^e Oyster pointe observinge y^e forme and method Established and designed for y^e buildinge of ye Towne y^r: and not prejudicinge y^e lines of any Lands lyinge next y^e said lott and a certyfcate fully specifyinge the scituation and boundes thereof

you are to returne to us wth: all convenient speed Given under our
handes at Charles Towne this 28th: day of Apr^r: i677—

To Cap^t: Mau: Mathews
Cap^t Step. Bull
& Step: Wheelwright } Suryev^rs

Carolina: you are forthwith to admeasure and lay out for Tho:
ffluelline one of the Inhabitants of this province seaventy Acres of
Land in in y^e right of his wife Jane in some place not yet laid out
or marked to bee laid out for any other person or use and if y^e same
happen upon any Navigable River or River capable of being made
Navigable you are to allow only y^e fifth part of y^e depth thereof by
y^e watter side and a certyfcate fully specifyinge the scituation and
boundes thereof you are to returne to us wth: all Convenient speed:
Given under our hands at Charles Towne this 28th: Apr^r: i677/

To Step: Wheelwright
Suryev^r:

Carolina—In pursuance to an order of Councell bearing date the
2ist of Aprill 1677 you are forthwith to Admeasure and lay out for
Tho: Stevenson: one of the settlers of the province six hundred
Acres of Land in some place not yet Layd out or marked to be Layd
out for any other person or use and if the same happen upon any
navigable River or any River Capable of being made Navigable you
are to Allow only the fifth part of the depth thereof by the water side
and a Certyfcate fully the scituation and bounds thereof you are to
Returne to us with all Convenient speed Given under our hands at
Charles Towne this xxviiith of Aprill 1677: /

To M^r John Yeamans
Surveyo^r:

Carolina/ You are forthwith to admeasure and lay out unto Rob^t:
Lewis and Mary his wife the Quantity of one hundred Acres of
Land beinge y^e right & proper dew of y^e said Mary Arivinge here in
y^e yeare i675 in some place not yet laid out or marked to bee laid
out for any other person or use and if y^e same happen upon any
Navigable River or River capable of being maide Navigable you are
to allow only y^e fifth part of y^e depth by ye watter side, and a Cer-
tyfyfcate fully specyfying the boundes and scituation theirof you are
to returne to us wth: all convenient speed, Given under our handes
at Charles Towne y^e 4th: May: i677

To Cap^t Maurice Matthews Richard Conant Joseph West
Sury^r/ Ste: Bull John Godfrey

Carolina/ you are forthwith to admeasure and lay out for Roger Nicolls one of thee freemen of this province five hundred & tenn Acres of Land in some place not yet laid out or marked to bee laid out for any other person or use, and if y^e same happen on any Navigable river or River capable of being maid Navigable you are to allow only y^e fifth part of y^e depth theirof by y^e watter side, and a certyfcate fully specifyinge y^e boundes & scituation yrof you are to returne to us wth. all convenient Speed Given under our handes at Charles Towne this 19th may: 1677/

To Cap^t. Maurice Mathews
Suryey^r

Joseph West
Mau: Mathews John Godfrey
Richard Conant

Carolina/ you are forthwith to admeasure and lay out for Jn^o: Hooper & Hester his wife in y^e right of Tho: Ingram in y^e Right of Tho: Laine ffreemen of this provinçe one hundred and fifty Acres of Land in some place not yet laid out or marked to be laid out for any other person or use and if ye same happen on any Navigable River or River capable of being maid Navigable you are to allow only y^e fifth part of y^e depth theirof by y^e watter side and a certyfcate fully specifying the boundes and scituation yrof you are to returne to us wth: all convenient speed. Given under our handes at Charles Towne this 19 day of May 1677/

To Cap^t Maurice
Mathews Suryey^r

W^m Owen Joseph West
Richard Conant John Godfrey

Carolina/ you are forthwith to admeasure and lay out for W^m: Cooke one of thee ffreemen of this province seaventie acres of Land in some place not yet laid out or marked to bee laid out for any other person or use, and if y^e same happen on any Navigable River or River capable of being maide Navigable you are to allow only y^e fifth part of y^e depth yrof by y^e watter side and a certyfcate fully specifying y^e boundes and scituation yrof you are to returne to us wth all convenient Speed Given under our handes at Charles Towne this 19th: May: 1677/

To mr Ste: Whelewright
Suryey^r

Joseph West
W^m Owen: Richard Conant
Ste: Bull

Carolina/ you are forthwith to admeasure and lay out for Phill Orrill one of y^e freemen of this province seaventie Acres of Land, in some place not yet laid out or marked to bee laid out for any other

person or use, and if y^e same happen on any Navigable River or River capable of being maid Navigable you are to allow only y^e fifth part of y^e depth yrof by y^e watterside and a certyfcate fully specyfy- inge y^e boundes and scituation yrof you are to returne to us wth: all convenient speed, Given under our hands at Charles Towne this 19 day of May 1677

To, Cap^t Ste: Bull
Suryey^r:

Mau: Mathews Joseph West
Richard Conant John Godfrey

Carolina:/ you are forthwith to admeasure and lay out for James Jones one of thee freemen of this Province in y^e right of his wife eightie Acres of Land in some place not yet laid out or marked to bee laid out for any other person or use, and if y^e same happen on any Navigable River or River capable of being maid Navigable you are to allow only y^e fifth part of y^e depth yrof by y^e watterside, and a certyfcate fully specyfyng y^e bounds and scituation yrof you are to returne to us wth all Convenient speed Given under our handes at Charles Towne this 19 May: 1677/

To mr John Yeamans
Suryey^r

Mau: Mathews Joseph West
Richard Conant John Godfrey

Carolina/ you are forthwith to admeasure and lay out for Jn^o: Collins one of thee freemen of this province one hundred and fifty Acres of Land in some place not yet laid out, or marked to bee laid out for any other person or use, and if y^e same happen on any Navigable River or River capable of being maid Navigable you are to allow only y^e fifth part of y^e depth yrof by y^e watter side, and a certyfcate fully specyfyng y^e boundes and scituation yrof you are to returne to us wth: all convenient speed Given under our hands at Charles Towne this 19th: day of May: 1677/

Cap^t. Mau: Mathewes
Suryey^r.

And^r Percivall Joseph West
Richard Conant John Godfrey

Carolina/ persuant to an order of Councill Dated y^e 30th: Ap^r: 1677 you are forthwith to admeasure and lay out for Jonah Lynch one of thee freemen of this Province six hundred Acres of Land in some place not yet laid out or marked to bee laid out for any other person or use, and if y^e same happen on any Navigable River or River capable of being maid Navigable you are to allow only y^e fifth part of y^e depth yrof by y^e watter side, and a certyfcate fully specyfyng y^e boundes and scituation yrof you are to returne to us wth:

all convenient speed Given under our handes at Charles Towne this
21st: May: 1677/

To Cap^t: Ste: Bull

Surveye^r:

And^r. Percivall Joseph: West

Richard Conant

John Godfrey

Carolina You are forthwith to Admeasure and Lay out for Tho:
ffluellin one of the freemen of this province one hundred Acres of
Land in in the right of Jane his wife Executrix to the last will and
testament of James Birch deceased in some place not Layd out for
any other person or use and if y^e same happen upon any navigable
River or any River Capable of being made navigable you are to allow
only the fifth part of the depth to be ye breadth by the water side and
a Certyficate fully specyfing the scituation and bounds therof you
are to returne to us with all convenient speed Given under our hands
at Charles Towne this 16th of June 1677

To Steph: Whelewright

Surveyo^r

Joseph West

Mau: Mathews John Godfrey

Rich Connant Step: Bull

Carolina: You are forthwith to Admeasure and Lay out for M^r
Tho Smyth¹— —one of the freemen of this province one hundred
Acres in some place not yet Layd out or marked to be Layd out for
any other person or use and if the same happen upon any navigable
River or any River capable of being made Navigable you are to
allow only allow ye fifth part of the depth to be the breadth by
the water side and a Certyficate fully specyfing the scituation and
bounds therof you are to returne to us with all Convenient speed
Given under our hands at Charles Towne this xvith day of June:
1677

To Capt Steph Bull

Surveyo^r

Mau: Mathews Joseph: West

Rich: Conant John: Godfrey

Carolina

You are forthwith to Admeasure and Lay out for Jn^o: Carrell one
of the freemen of this province in right of his wife 70 Acres—of
Land in some place not yet Layd out or marked to be Layd out for
any other person or use and if the same happen upon any navigable
River or any River Capable of being made Navigable you are to
allow only one fifth part of the depth to be the breadth by the water

¹The index to the volume gives him as "Doctor Tho: Smyth".

side and a Certyficate fully specyfing the scituation and bounds therof you are to Returne to to us with all Convenient speed Given under our hands at Charles towne this 16 day of June 1677

To Steph: Whelewright,
Surveyor

Rich Conant Joseph West
John: Godfrey

Carolina—You are forthwith to Admeasure and Lay out for Edward Wilson one of ye freemen of this province seaventy Acres of Land in some place not yet Layd out or marked to be Laid out for any other person or use and if the same happen upon any Navigable River or any River Capable of being made Navigable you are to allow only the fifth part of the depth therof by the water side and a Certyficate fully specyfy the scituation and bounds therof you are to returne to us with all Convenient speed Given under our hands at Charles towne this iith day of August 1677/

To Steph: Whelewright
Surveyor

Rich: Connant Jos: West
Mau: Matthews John: Godfrey

Carolina You are forthwith to Admeasure and lay out for Leiu^t Coll John Godfrey one of ye settlers of this province five hundred Acres of Land in some place not yet Layd out or marked to be Layd out for any other person or use and if ye same happen upon any Navigable River or any River Capable of being made Navigable you are to allow only one fifth part of ye depth therof by ye water side and a Certyficate fully specyfing the scituation and bounds therof you are to returne to us with all Convenient speed Given under our hands at Charles towne this iith. day of August 1677/

To Steph: Whelewright
Surveyor

Joseph: West
Rich: Connant Mau: Matthews

Carolina You are forthwith to Admeasure and Lay out for Robt George in y^e right of Isabell his wife seaventy Acres of Land in some place not yet Layd out or marked to be laid out for any other person or use & if the same happen upon any Navigable River or any River Capable of being made Navigable you are to allow only ye fifth part of the depth therof by the water side and a Certyficate fully specyfy y^e scituation and bounds therof you are to returne to us with all Convenient speed Given under our hands at Charles Towne this iith day of August 1677/

To Steph: Whelewright
Surveyor

Richard: Connant Joseph: West
Mau: Matthews John: Godfrey

Carolina: You are forth with to Admeasure and Lay out for Rich Morgan one hundred Acres of Land, one of the freemen of this province, in some place not yet Layd out or marked to be Laid out for any other person or use and if the same happen upon a Navigable River or a River Capable of being made Navigable you are to allow only one fifth part of ye depth therof by ye water side and a Certyfycate fully specyfying ye scituation and bounds therof you are to returne to us with all Convenient speed Given under our hands at Charles Towne this iith day of August 1677/

To Steph: Whelewright	Mau Matthews	Jos: West
Surveyo ^r :	Will: Owen	John: Godfrey

Carolina/You are forthwith to Admeasure and Lay out for Thomas Thompson one of ye first settlers of this province four hundred fifty and Nine Acres of Land in some place not yet Layd out or marked to be Layd out for any other person or use and if the same happen upon a Navigable River or a River Capable of being made Navigable you are to allow only ye fifth part of the depth therof by the water side and a Certyfycate fully specyfying ye scituation and bounds therof you are to returne to us with all convenient speed Given under our hands at Charles Towne this iith day of August 1677

To M ^r Steph: Whelewright	Rich Connant	Jos: West
Surveyo ^r	Will Owen	John: Godfrey

Carolina/You are forthwith to Admeasure and Lay out for Jn^o Bullen one of the freemen of this province one hundred Acres of Land in some place not yet Layd out or marked to be Layd out for any other p^{er}son or use and if the same happen upon a Navigable River or a Rive— Capable of being made Navigable—you are to allow only ye fifth part of ye depth therof by the water side and a Certyfycate fully specyfying the scituation and bounds therof you are to returne to us with all convenient speed Given under our hands at Charles towne this iith day of August: 1677

To M ^r Steph: Whelewright	Rich Conant	Jos West
Surveyo ^r	Will Owen	John: Godfrey

Carolina/ You are forthwith to Admeasure and Lay out for Matthew English thirty Acres of Land in some place not yet Layd out or marked to be Layd out for any other person or use & if the same happen upon a Navigable River or a River Capable of being made Navigable you are to allow a fifth part of the depth therof by the

Carolina/ you are forthwith to admeasure and lay out for Roger Nicolls one of thee freemen of this province five hundred & ten Acres of Land in some place not yet laid out or marked to bee laid out for any other person or use, and if y^e same happen on any Navigable river or River capable of being maid Navigable you are to allow only y^e fifth part of y^e depth their of by y^e watter side, and a certyfcate fully specifyinge y^e boundes & scituation yrof you are to returne to us wth. all convenient Speed Given under our handes at Charles Towne this 19th may: 1677/

To Cap^t. Maurice Mathews
Suryey^r

Joseph West
Mau: Mathews John Godfrey
Richard Conant

Carolina/ you are forthwith to admeasure and lay out for Jn^o: Hooper & Hester his wife in y^e right of Tho: Ingram in y^e Right of Tho: Laine ffreemen of this province one hundred and fifty Acres of Land in some place not yet laid out or marked to be laid out for any other person or use and if ye same happen on any Navigable River or River capable of being maid Navigable you are to allow only y^e fifth part of y^e depth their of by y^e watter side and a certyfcate fully specifying the boundes and scituation yrof you are to returne to us wth: all convenient speed. Given under our handes at Charles Towne this 19 day of May 1677/

To Cap^t Maurice
Mathews Suryey^r

W^m Owen Joseph West
Richard Conant John Godfrey

Carolina/ you are forthwith to admeasure and lay out for W^m: Cooke one of thee ffreemen of this province seaventie acres of Land in some place not yet laid out or marked to bee laid out for any other person or use, and if y^e same happen on any Navigable River or River capable of being maide Navigable you are to allow only y^e fifth part of y^e depth yrof by y^e watter side and a certyfcate fully specifying y^e boundes and scituation yrof you are to returne to us wth all convenient Speed Given under our handes at Charles Towne this 19th: May: 1677/

To mr Ste: Whelewright
Suryey^r

Joseph West
W^m Owen: Richard Conant
Ste: Bull

Carolina/ you are forthwith to admeasure and lay out for Phill Orrill one of y^e freemen of this province seaventie Acres of Land, in some place not yet laid out or marked to bee laid out for any other

fifth part of the depth therof by the water side and a Certyficate fully specyfing y^e scituation and bounds therof you are to returne to us with all Convenient speed Given under our hands at Charles Towne this iith day of August¹ 1677/

	Richard Connant	Jos West
To Capt Morrice Matthewes	Andrew percivall	Jo: Godfrey
Surveyor		

Carolina You are forthwith to Admeasure and Lay out for Jno Horton in ye right of his wife Mary seaventy Acres of Land in some place not yet Layd out or marked to be Layd out for any other person or use and if the same happen upon a Navigable River or a River capable of being made Navigable you are to to allow only ye fifth part of ye depth by water side and a Certyficate fully specyfing the scituation and bounds therof you are to returne to us with all convenient speed Given under our hands at Charles Towne this iith day of August 1667²

To Capt Morrice Matthews Jos: West

Carolina/ You are forthwith to Admeasure and Lay out for Stephen Whelewright one of ye freemen of this province one hundred Acres of Land in some place not yet Layd out or marked to be Layd out for any other person or use and if the same happen upon a Navigable River or a River Capable of being made Navigable you are to allow only ye fifth part of ye depth therof by the water side and a Certyficate fully specyfing ye scituation and bounds therof you are to returne to us with all Convenient speed Given under our hands at Charles Towne this iith day of August 1677

	Rich: Connant	Jos West
To Capt Morrice Matthewes	Andrew percivall	John: Godfrey

Carolina: You are forthwith to Admeasure and Lay out for Jno Horton one of ye settlers of this province one hundred Acres of Land in some place not yet Layd out or marked to be Layd out for any other ~~person~~ person or use and if the same happen upon a Navigable River or a River Capable of being made Navigable you are to allow only one fifth part of ye depth therof by ye water side and a Certyficate fully specyfing ye scituation and bounds therof you are to

¹“30th day of Oct” is written over “iith day of August.”

² A slip of the pen for 1677, of course.

returne to us with all Convenient speed Given under our hands at
Charles Towne This iith day of August 1677/

To Capt Morrice Matthew	Andrew percivall	Jos: West
Surveyor	Jno: Godfrey	Jo ⁿ Godfrey

Carolina/ You are forthwith to Admeasure and Lay out for John:
Williams one of the freemen of this province one hundred Acres in
some place not yet Layd out or marked to be Layd out for any other
person or use and if the same happen upon a Navigable River or a
River Capable of being made Navigable you are to allow only y^e
fifth part of ye depth therof by the water side and a Certyficate
fully specyfing y^e scituation and bounds therof you are to returne
to us with all Convenient speed Given under our hand at Charles
Towne this iith day of August 1677/

To Capt Morrice Matthews	Will Owen	Jos: West
Surveyor	Richard Connant	Jno Godfrey

Carolina/ You are forthwith to Admeasure and Lay out for Jno
Hoppins one of ye freemen of this province one hundred Acres of
Land in some place not yet Layd out or marked to be Layd out for
any other person or use and if the same happen upon any Navigable
River or a River Capable of being made Navigable you are to allow
only ye fifth part of the depth by the water side and a Certyficate
fully specyfing ye scituation and bounds therof you are to returne
to us with all Convenient Speed Given under our hand at Charles
Towne this iith day of August 1677

To Capt Morrice Matthews	Rich Connant	Jos: West
Surveyor	Will Owen	Jn ^o Godfrey

Carolina/

Pursuant to the Earl of Shaftsburyes lett^r: dated y^e 10th: Aprill
1677: You are forthwith to admeasure and lay out for Rob^t: Smith
merc^{ht}: six hundred acres of land in some place not yet laid out or
marked to bee laid out for any other person or use, and if the same
happen upon any Navigable River or River capable of being maid
Navigable you are only to allow the fifth part of the depth theirof
by y^e watter side, and a certyficate fully specyfinge the boundes
and scituation theirof you are to returne to us wth: all convenient
sp^{eed} Dated at Charles Towne this 25th: day of August 1677—

To Cap ^t Step: Bull	Joseph West
Suryev ^r	Rich Connant
	Will: Owen, John Godfrey

Carolina/ You are forthwith to Admeasure & Lay out Mau: Mat-
thewes gent: of this province one hundred and seaventy Acres of
Land in some place not yet layd out or marked to be layd out for
any other person or use and if the same happen on any navigable
River or a river capable of being made navigable you are to allow
only the fifth part of ye depth therof by the water side and a certyfy-
cate fully specyfyng the scituation and bounds therof you are to
returne to us with all convenient speed: Given under our hands at
Charles Towne this 8th of 7^{ber}: 1677

To Mr John: Yeamans
Surveyor:

Ste: Bull Joseph: West
Will: Owen John: Godfrey

Carolina/ you are to admeasure and lay out for the honr^{bl}: Sr: Peter
Colleton Bar^{rt}: one of the Lords Proprietors of this province Tho:
Colleton & James Colleton esq's: all y^t quantity and proportion of
land belonging to their plantation called Wahiwah together wth:
the said plantation and Improved or manured Landes in such
manner as you shall bee directed therein by them or one of them or
their assignes not Injuring the line or lines of any person whose
land Adjoyne thereunto, and a certificate of the boundes and scitua-
tion thereof you are to returne wth: all convenient speed Dated ye
8th of 7^{ber}: 1677

To Cap^t: Mau: Mathews
Surveyr/

Joseph West
W^m: Owen/ Richard Connant
Ste: Bull

Carolina/ you are forthwith to admeasure & lay out for m^r Paul
Parker one of the ffreemen of this province three hundred and fortie
Acres of Land in some place not yet laid out or marked to bee laid
out for any other person or use and if the same happen on any
Navigable river or river capable of being maid Navigable you are
to allow only the fifth part of the depth theirof by the watter side and
a certificate fully specifyinge the boundes and scituation theirof you
are to returne to us wth: all convenient speed Given under our hands
at Charles Towne this 8th: Sep^{tbr}: 1677

To mr Jn^o: Yeamans
Surveyr:

Joseph: West
Richard Conant

Mau: Mathews

Carolina/

You are forthwith to admeasure and lay out for mr: Peirce Wood-
ward one of the ffreemen of this province one hundred Acres of

thereof you are to return to us with all Convenient speed. Given under our hands at Charles Towne Septembr.

Carolina ss. Yo^u are forthwth to cause to bee admeasured and laid out for Ralph Marshall gent fifty foure Acres of Land beinge y^e remainder of 150 Acres of Land due to him by vertue of y^e fundamentall Constitucons of this province in some place not yett laid out or marked to be laid out for any other ꝑson or use and if y^e same happen upon any Navigable River or any River capable of being made Navigable, you are to allow onely the fifth parte of y^e depth thereof by the waterside and a Certificate fully specifeing the scituacon & bounds thereof yo^u are to returne to us wth all convenient speed and for yo^r soe doeing this shall be yo^r sufficient warr^t. Given und^r our hands att Charles Towne this 5th day of Novemb^r 1677/

Jo: West
Ste: Bull
Ric: Conant
Will Owen

Carolina ss. You are forthwith to Admeasure and lay out for John Donohee one of the ffreemen of this Province one hundred Acres of Land in some Place not yet layed out or marked to be layed out for any other Person or use; And if the same happen upon a Navigable River, or a River Capable of being made Navigable you are to Allow only the fifth part of the depth by the water side, and a certificate fully specifying y^e situation and bounds thereof you are to returne to us with all convenient speed Given under our hands at Charles Towne this third day of November 1677

To Captain maurice matthews
Surveyor Generall

Carolina ss. You are forthwith to Admeasure and lay out for William Batty one of the ffreemen of this Province seaventy Acres of Land in some place not yet layed out or marked to bee layed out for any other Person or use; And if the same happen upon any Navigable River or River capable to be made Navigable you are to allow only the fifth part of the depth by the water side; And a certificate fully specifying the situation and bounds thereof you are to return to us with all convenient speed. Given under our hands at Charles Towne this third day of November 1677

To Capt. Maurice Mathews
Survey^r. Generall

Carolina ss. You are forthwith to admeasure and lay out for Richard Batten and Rebecka his wife in the right of Richard Cole deceased one hundred Acres of Land in some place not yet layd out or marked to be layd out for any other Person or use, and if the same happen on any Navigable River or River capable of being made Navigable you are to allow only the fifth part thereof by the water side, and a certificate fully specifying the bounds and situation thereof you are to returne to us with all convenient speed. Given under our hands at Charles Towne 3^o day of 9^{ber}: i677:

To Capt: maurice matthews
Survey^r. Generall.

Carolina ss You are forthwith to Admeasure and lay out for matthew Smallwood and Anne his wife Seventy Acres of Land not yet layd out nor marked to be layed out for any other Person or use and if the same happen upon any Navigable River or River capable to be made Navigable you are to allow only the fifth part of the depth thereof by the waterside and a Certificate fully specifying the bounds thereof you are to return to us with all Convenient speed Given under our hands at Charles Town 3^o day of 9^{ber} i677:

To Capt. maurice matthews
Survey^r. Generall.

Carolina ss You are forthwith to admeasure and lay out for Edward Wallington one of the ffreemen of this Province two hundred & forty Acres of Land in Some place not yet layed out or marked to be layed out for any other Person or use and if the same happen on any Navigable River, or River capable of being made Navigable you are to allow only the fifth part of the depth thereof by the water side, and A Certificate fully specifying the bounds and situation thereof you are to return to us withall Convenient Speed. Given under our hands at Charles Towne 3^o 9^{ber} i677

To Capt: maurice matthews
Survey^r. Generall.

Carolina

You are furthwth to lay out and admeasure unto Joane pulford and Edward Westbury foure hundred acres of land in som place not yet layd out for any other person or use and if y^e same happen upon any navigable river or river capable of to be made navigable you are to allow onlie y^e 5^t part of y^e Depth by y^e water side and a Certificate

fully specifyeing y^e bounds and scituation thereof you are to returne to us with all Convenient speede Given und^r our hands att Charles Towne Dated y^e 1^o of Dec 1677

To Cap^t M : Mathews Surveyr :
generall.

Joseph West

Rich : Conant

Will : Owen :

Carolina : You are furthwth to run out and admeasure unto Oliver Spencer one hundred acres of Land in som place not layd out nor m^rked to be layd out to any other person or use and if y^e same happen upon any navigable river or river capable to be made navigable you are to allowe onlie y^e fifth part of y^e depth thereof by y^e water side and a Certificate fully specifyeing y^e bounds & scituacon thereof you are to returne to us with all Convenient speede Dat y^e 1^o Dec 1677 :

To Cap^t M : Mathews Survey^r gen^rall St : Bull Jo : West :
Will : Owen : Rich : Conant :

Carolina ss : You are forthwith to lay out & admeasure unto Robert Gough & for Elizabeth his wife & two serv^{ts} : namely Robert Leeds & John Robry foure hundred acres of land in some place not yet laid out for any other person or use, & if the same happen upon any navigable River, or River capable of being made navigable, you are to allow onely the fifth part of y^e : depth by the water side, & a Certificate fully specifying the bounds & situacon thereof you are to return to us with all convenient speed. Given under our hands at Charles Towne X^{ber} 1^o :

1677

To Cap^t : M : Mathewes Surveyo^r
gen^{ll} :

Jos : West

Rich : Conant

Will : Owen

you are to admeasure and Lay out for Henry Woodward gen^t. in y^e Right of him selfe and of Margaret his wife two hundred and fiftye acres of Land in some place not yet Laid out nor marked to be Laid out for any other person or use and if y^e same happen upon any Navigable River or River Capable to be maid Navigable you are to allow only y^e fifth part of the Debth thereof by the water side and a Certificate fully specifying the bounds and situation thereof you are to returne to us with all Convenient speed dated y^e 3^d Jan^{ry} 1677 }

To Cap^t : Mauris Mathews
Survey^r generall

Joseph West

Richard Conant John Godfrey
Steven Bull

Carolina ss: you are pursuant to a Lr^e of y^e r^t hon^{ble} Anthony Earle of Shaftesbury one of the Lords and absolut propritors of this province Dated y^e 10th day of Aprill 1677 to Lay out and admeasure unto Henry Woodward gen^t. Two Thousand acres of Land in some place not yet Laid out or marked to be Laid out for any other person or use and if the same happen upon any Navigable River or River Capable to be maid Navigable you are to allow only y^e fifth part of y^e Depth thereof by y^e watter side and a Certificat ffully specifying y^e bounds and sittyation thereof you are to returne to us with all Convenient speede dated y^e 3^d of January 1677

To Capt Mauris Mathews
Surv^ey generall

Joseph West
Richard Conant John Godfry
Steven Bull

Carolina ss: yo^u are to admeasure & Lay out unto Tho Shaw gent one of y^e ffreemen of this province one hundred & twenty Acres of Land in some place nott yett Layd out or Marked to bee Layd out for any other p^{erson} or use & if the same happen upon any Navigable river or river Capable of being made Navigable yo^u are onely to allow y^e 5^h p^{orte} of the Depth thereof by the water side & A Certificate fully specifying the boundes and scittuacon thereof yo^u are to returne to us wth all Convenient speed given under our hands this xxth of January 1677 att Charles Towne

To Cap^t Maurice Mathewes Surveyo^r
Genall

Jos: West
John Godfrey
W^m: Owen: Stephen Bull

Carolina ss

Yo^u are forthwith to admeasure and lay out for John Jefforde one of the freemen of this province Eleaven hundred and seventy Accres of land in sume plase not yett layd out or marked to be layed out for any other persons use and if the same happen on any navigable river or river Capible of being made navigable you are to allow only a fifth parte of the depth therof by the water side And a Certificat fully specifeing the bounds and situation therof you are to return to us with all Convenient speed Given under our hands this xx of January 1677

To Cap^t Maurice Mathewes
Surveyo^r Genall

Jos: West
John Godfrey
Will Owen: Ste: Bull.

Carolina

You are required to admeasure & lay out for James Colleton Esqr & Landgrave of this Province a Barrony of twelve thousand acres of Land in some place not yet taken up by any other person or persons and a Certificate fully specifying the situacon & bounds thereof you are to returne to us with all convenient speed, Dated the 23th of february 1677./

To Cap^t: Maurice Mathewes
Surveyo^r: gen^l:

Jos: West
Will: owen: John Godfrey
Ste: Bull.

Carolina:/

You are forthwith to admeasure & lay out for John ffoster Cassique of this Province, One thousand acres of Land in some place not yet layd out or marked to be layd out for any other person or use, & if the same happen upon any Navigable River, or River capable of being made Navigable, you are to allow onely the fifth part of the depth thereof by the water side, & a Certificate fully specifying the bounds & situacon thereof you are to returne to us with all convenient speed, Given under our hands at Charles Towne the 23th day of febr 1677/8

To Cap^t: Maurice Mathewes
Surveyo^r: gen^l:

Joseph West
Will: Owen: John Godfrey
Ste: Bull

Carolina/

Yo^u: are forthwth: to admeasure and lay out for Daniell Smethwick one of the freemen of this P^rovince two hundred accres of land in some place not yett laid out or marked to be laid out for an^y other P^rson or use and if the same happen on an^y Navigable river or River capable of being made Navigable yo^u. are to allow only a fifth P^rte of the depth therof by the water side, and a Certificat full^y specifying the bounds & situation therof yo^u. are to returne to us wth. all Convenient speed given under our hands this 26 of January 167/8 at Charlestown

To Capⁿ— Maurris Mathews
Surveyo^r. generall

Joseph West
Rich^d Connat
John Godfrey
Stephen Bull

Carolina/

Yo^u are forwth: to admeasure, and laÿ out for Robert Smethwick one of the freemen of this Þvince two hundred accres of land in some place not yett laid out or marked to be laid out for anÿ other Þson or use & if the same happen on anÿ Navigable River or River capable of being Made Navigable you are to allow onlÿ a fifth Þte of the depth therof bÿ the water side and A Certificat fullÿ specifeing the bounds and sittuation therof yo^u. . are to returne to us wth. . all Convenient speed Given under our hands this 26th. daÿ of Januarÿ 167/8: at Charles Towne

To Capⁿ Maurris Mathews
Surveyo^r: Gennerall

Joseph West
Rich^d: Conant
John: Godfrey
Ste: Bull

Carolina/

You are forthwth: to admeasure and lay out for Henrÿ Sumpton and Susanah his wife of this provinc one hundred & seaventy accres of land in some place not yett laid out or marked to be laid out for anÿ other person or use, and if the same happen on anÿ Navigable River or River capable of being made Navigable yo^u. are to allow onlÿ a fifth Þte of the depth therof by the water side, and a Certificat fullÿ specifeing the bounds and sittuation therof you are to returne to us wth. all Convenient speed, Given under our hands 21th of febr: 167/8 att Charles Town

To Cap^{tt} Marris Mathews
Surveyo^r: Generall

Joseph West
Rich: Connat
John Godfry

Carolina/

Yo^u: are forth with to admeasure and laÿ out for John Boydÿcott one of the freemen of this Þvince one hundred accres of land in some place not yett laid out or marked to be laid out for anÿ other Þson or use and if the same happen on any Navigable River or River capable of being made Navigable yo^u: are to allow onlÿ the fifth Þte therof bÿ the water side and a Certificat fullÿ specifing the bounds & sittuation thereof yo^u: are to returne to us withall convenient speed: Given under our hands at Charles Town

To Capⁿ— Mauris Mathews
Surveyo^r

Joseph West
Rich^d Connat
John Godfrey

You are forthwth: to Admeasure and laÿ out to David Dupeth and Enoch dupis Two hundred accres of land in some place not yett laid out or marked to be layed out for anÿ other ꝑson or use & if the same happen on any navigable River or River Capable to be made navigable you are to allow onlÿ the fifth ꝑte of the depth therof bÿ the water side and a Certificat fullÿ specifieing the bounds and sittuation therof Yo^u: are to returne to us wth:all Convenient speed Given under our hands this 21th febr 1677/8 at Charles Town

To Capⁿ. . Mauris Mathews
Surveyo^r: Generall

Joseph West
Rich^d: Connot
W^m: Owen

Yo^u: are forthwth to admeasure and laÿ out for Richard Butler Cicilÿ his wife and Mary his Daughter one of the freemen of this province two hundred and tenn accres of land in some place not yet laid out or marked to be laÿd out for anÿ other ꝑson or use and if the same happen upon anÿ River or River Capable of being made Navigable yo^u. . to allow onlÿ the fifth ꝑte of the depth therof bÿ the water side and a Certificat fullÿ specifying the bounds and sittuacon therof Yo^u are to returne to us wth. . all Convenient speed Given under our hand this 4th daÿ of march 167/8 at Charles Town

To Capⁿ. Mauris Mathews
Surveÿo^r Generall

Joseph West
John Godfrey
Stephen Bull
W^m. . Owen

Carolina/

Yo^u. are forthwth: to admeasure and laÿ out for Lawrence Sanders one of the freemen of this ꝑvince one hundred accres of land in some place not yet laid out or marked to be laid out for anÿ other ꝑson or use, and if it shall happen upon anÿ Navigable River or River capable of being made Navigable you are only to allow in breath the fifth ꝑte therof and a Certificat fullÿ specifieing the bounds & sittuation therof, Yo^u are to returne to us wth: all Convenient speed, given under our hands this 22th febr 167/8

To Capⁿ— Morris Mathews
Surveÿo^r Generall/

Joseph West
John Godfrey
Stephen Bull
W^m: Owen¹

¹This warrant has been scratched out.

Carolina :

You are forthwith to Admeasure and lay out for Laurence Sanders : freeman : of this province one hundred Acres of land in some place not yett layd out or marked to be layd out for any other person or use And if ye same happen on any navigable river or River Capable of being made navigable you are to allow only a fifth part of the depth thereof by the water side and a Certificate fully specifying the bounds and scituation thereof you are to returne to us with all Convenient speed Given under our hands this 23th : day of March 1677 : att Charles towne

To: Cap^t: Morris: Mathews
Surveyor:: Generall::

Joseph West:
Richard Conant:
John: Godfrey
Andrew: Percivall
Stephen Bull:

Carolina :

You are by vertue hereof to Admeasure and lay out for M^r. Peter Herne one towne lott in the oyster pointe observing the rules established in reference to the building of a towne there and a sertificate fully specifying the metes bounds and situation : thereof to returne to us Given under our hands this 23th : of March : 1677 :/

To: Cap^t: Morris Mathews
Surveyor:: Generall::

Joseph: West:
Richard Conant:

Carolina: You are by vertue hereof to admeasure and lay out for: John: Bullen: one towne lott in the oster point observing the rules established in reference to the building of a towne theire and a certificate fully specifying the metes bounds and situation thereof to returne to us Given under our hands this 23th : of March 1677 :

To: Cap^t: Morris Mathews
Surveyor Generall::

Joseph: West:
Richard Conant:

Carolina You are by vertue hereof to admeasure and lay out for Timothy Bushell one towne lott in the oster point observing the rules established in reference to the building of a Towne and a certificate fully specifying the metes bounds and situation thereof to returne to us Given under our hands the 23th of March 1677 :

To Cap^t: Morris Mathews:
Surveyor: Generall::

Joseph West:
Richard Conant:

Carolina

You are by vertue hereof to admeasure and lay out for Oliver Spencer one towne lott in the oster point observing the rules established in reference to the buildinge of a Towne and a certificate fully specifyinge the metes bounds and situation thereof to returne to us Given under our hands the 23th: of March 1677:

To Cap^t: Morris Mathews
Surveyor Generall:::

Joseph West:
Richard Conant:

You are forthwth to Lay out and admeasure unto Jonathan ffitz eleaven hundred and tenn acres of Land in som place not yet Layd out nor marked to be Layd out for any other person or use and if y^e same happen upon any Navigable river or river capable to be made navigable you are to allow onlie y^e fifth part of y^e depth by y^e water side and a Certificat fully specifyeing y^e bounds and scituacion thereof you are to returne to us with all Convenient speed Given und^r or hands this 29th Day of Aprill 1678:

To Cap^t M Mathews Survey^r

Joseph West:
St Bull: Jn^o Godfrey:
Will: Owen:

Carolina: You are furthwth to lay out and Admeasure unto Jonathan ffitz one towne lot in y^e Oyster point observeing y^e rules and methods alreadie established for y^e building of a towne there and not injureing y^e lines of any other person or persons and a Certificat fully specifyeing ye metes bounds and scituacion thereof you returne to us with all Convenient speed Dat y^e 23^o Aprill 1678:

To Cap^t Maurice Mathews:
Survey^r generall:

Ste: Bull: Joseph West
Will: Owen: Jn^o Godfrey

You are furthwth to lay out and Admeasure unto Richard Dymond one towne lot in y^e Oyster point observeing y^e rules and method alreadie established for y^e building a towne there & not injureing y^e lines of any other person or persons and a Certificat fully specifyeing y^e metes bounds and scituacion thereof you returne to us with all Convenient speede Dated y^e 23^o of Aprill 1678:

To Cap^t Maurice Mathews
Survey^r generall:

St: Bull: Jo: West:
Will: Owen: Jn^o Godfrey:

You are furthwith to lay out and Admeasure unto Nicholas Lockwood one towne lot in y^e Oyster point observeing y^e rules and method alreadie established for y^e building of a towne there and not Injure-

ing y^e lines of any other person or persons and a Certificat fully specifying y^e bounds and scituacon thereof you returne to us with all Convenient speede Dat y^e 23^o Aprill 1678:

To Cap^t Maurice Mathews Survey^r generall/ St: Bull: Jo: West:
Will: Owen: Jn^o Godfrey:

You are furthwth to lay out and admeasure unto Edward Mayoh one towne lot in y^e Oyster point observeing y^e rules & method already established for y^e Building of a towne there & not Injuring y^e lines of any other person or persons and a Certificat fully specifying y^e metes bounds and scituacon thereof you returne to us with all Convenient speed Dated ye 23^o of Aprill: 1678:

To Cap^t M: Mathews Survey^r generall: Ste: Bull Jo: West:
Will Owen: Jn^o Godfrey:

Carolina

In pursuance to an order of Councill of the first of May 1677 you are to admeasure and Lay out for S^r Petr Colleton Barr^t one of the Lords & absolute Prop^{rs} of this Province Twelve thousand acres of Land as a Signiorie upon the Wando River & that Tract of Land called the Mulbery plantacon and a Certificate fully specifying the Boundes and Scituacon thereof you Retourne to us wth all convenient speede Dated the 18th of May 1678/

To Capt Maurice Mathewes } Joseph West
Surveyo^r Gen^{ll}— } John Godfrey
Stev: Bull

Carolina—

You are forthwth to admeasure and Lay out unto m^r w^m Clark one Towne Lott in the oyster Point observing the Rules and method already established for the building a Towne there & not injuring the Lines of any other p^{erson} or p^{ersons} and a Certificate fully specifying the metes Bounds and Scituacon thereof, you are to Retourne to us with all Convenient speede Dated the 23th of Aprill 1678/

To Capt Maurice Mathewes } Jos West
Surveyo^r Gen^{ll}— } John Godfrey
W^m Owen
Steven Bull—

Carolina

You are forthwith to lay out & admeasure unto Tho Serles gent: one Towne Lott in the oyster point observing the Rules and method already established for the building a Towne there & not iniureing the Lines of any other Person or Persons & a Certificate fully specifying the metes Bounds & Scituacon thereof you Retourne to us wth all Convenient speede: Dated the 23th of Ap^{ll} 1678/

To Cap^t Maurice Mathewes
Surveyo^r Gen^{ll}—

} Jo: West
John Godfrey
W^m Owen
Stev: Bull:

Carolina/

You are forthwith to lay out & admeasure unto Theophilus Paty one Towne lott in the oyster Point observing the Rules & method already established for the building a Towne there & not iniureing the Lines of any other Person or Person & a Certificate fully specifying the metes bounds & scituacon thereof—you retourne to us with all convenient speede Dated the 23th day of Aprill 1678/

To Cap^t Maurice
Mathewes Surveyo^r Gen^{ll}:

Jos: West
Rich Connant
Jno Godfrey:

Carolina—

You are forthwith to admeasure and Lay out for George Conway & John Conway freemen of this Province Two hundred acres of Land in some convenient place not yet layd out or marked to be Layd out for any other Person or use & if the same happen on any navigable River or River capable of being made navigable, you are to allow onely a fifth part of the depth thereof by the water side & a certificate fully specifying the Bounds and Scituacon thereof you are to retourne to us with all Convenient speede Given under our hands this 20th of Ap^{ll} 1678/

To Cap^t Maurice Mathewes
Surveyo^r Gen^{ll}—

Carolina—

You are forthwith to admeasure and lay out unto Thomas Swaine one Towne Lott in the oyster Point observing the Rules & method already established for the building a Towne there & not iniureing the Lines of any other Person or Persons and a Certificate fully speci-

feing the metes bounds and scituacon thereof you retourne to us with all Convenient speede Dated the 23th Aprill 1678/

To Capt Ma : Mathewes
Surveyo^r Genll :

Jo : West
And— Percivall
W^m. Owen
Steven : Bull

Carolina— — You are forthwith to admeasure and Lay out unto Jno Suilivan in the Right of Racholl his wife seaventie acres of Land not yet Laid out or marked to be laid out for any other ꝑson or use And if the same happen upon any navigable River or River capable to be made navigable you are to allow onely the fifth part of the depth by the water side and a Certificate fully specifeing the bounds and scituacon thereof you are to Retourne to us wth all convenient speede Given under our hands this 20th day of Aprill 1678/

To Capt Ma : Mathewes :
Surveyo^r Gen^{ll}—

Jo : West
Richard Conant
W^m : Owen
Ste : Bull—

Carolina — —

You are forthwith to lay out & admeasure unto Jacob Wayte one Towne Lott in the oyster Point observing the Rules & method already established for the building of a Towne there & not iniureing the Lines of any other ꝑson or ꝑsons & a Certificate fully specifeing the metes bounds & scituacon thereof you retourne to us wth all convenient speede dated the 23th of Ap'll 1678/

To Cap Ma : Mathewes
Surveyo^r Genll—

Jo : West
John Godfrey
W^m Owen
Ste : Bull

Carolina—

You are forthwith to admeasure and Lay out unto Phillip & Charles Bulkley one Towne Lott in the Oyster Point observing the Rules and method already established for the Building a Towne there & not injureing the Lines of any other ꝑson or ꝑsons And a Certificate fully specifeing the metes Boundes and Scituacon thereof you Retourne to us wth all convenient speede Dated the 23th of Aprill 1678

To Capt Ma : Mathewes
Surveyo^r Genll—

Jos : West
Will : Owen John Godfrey

Carolina—

You are forthwith to admeasure & lay out unto John Stevenson a hundred Acres of Land in some place not yet laid out or marked to be laid out for any other Person or Persons use And if the same happen upon any navigable River or River capable to be made navigable you are to allow onely the fifth part of the depth by the water side and a Certificate fully specifyinge ye Bounds & Scituacon thereof, you are to retourne to us with all convenient speede Given under our hands this 18th Day of May 1678/

To Cap^t Mau : Mathewes
Surveyor^r Genll

Jos : West
John Godfrey
And : Percivall
W^m Owen—

Carolina—

You are forthwith to admeasure and lay out unto Michal Henshaw a hundred Acres of Land in some place not yet laid out or marked to be laid out for any other Person or Persons or use: and if the same happen upon any navigable River or River Capable to be made navigable you are to allow onely the fifth part of the depth by the water side and a Certificate fully specifyinge the Bounds and scituacon thereof you are to Retourne to us with all Convenient speede Given under our hands this 18th Day of May 1678

To Cap^t Mau : Mathewes
Surveyor^r Genll—

Jos : West
Rich Conant
John Godfrey
W^m : Owen—

Carolina—

You are forthwith to Lay out & admeasure unto Robt Mayoh one Towne Lott in the oyster Point observing the Rules & method already established for the building a Towne there and not injuring the lines of any other Person or Persons and a Certificate fully specifyinge the metes Bounds and scituacon thereof—you retourne to us wth all Convenient speede Dated the 18th day of May 1678

Capt Mau : Mathewes
Surveyor^r Genll :

Jos : West
W^m Owen :
Steven Bull—

Carolina/

You are forthwith to admeasure & lay out unto Jno Stevenson ffowre hundred & fforty acres of Land in some Convenient place not

yet laid out or marked to be laid out for any other ꝑson or ꝑsons use And if the same happen upon any navigable River or River capable to be made navigable you are to allow onely the fifth part of the depth by the Water side and a Certificate fully specifieing the Bounds & Scituacon thereof you are to Retourne to us wth all Convenient speede Given under our hands this 18th day of May 1678/

To Cap^t Ma : Mathews

Survey : Genll—

Jos : West

John Godfrey

And : Percivall

W^m Owen

Carolina — —

You are forthwith to admeasure and lay out unto Tho Drayton Two hundred acres of Land in some place not yet laid out or marked to be laid out for any other ꝑson or ꝑsons use And if the same happen upon any navigable River or River capable to be made navigable you are to allow onely the fifth part of the depth by the water side & a certificate fully specifieing the Bounds & Scituacon thereof you are to Retourne to us wth all convenient speede Given under our hands this 18th day of may 1678/

To Cap Mau : Mathewes

Survey Genll—

Jos West

Richard Conant

John Godfrey

W^m Owen—

Carolina — —

You are forthwith to lay out & admeasure unto Jno Wade one Towne Lott in the oyster Point observing the Rules & method already established for the building a Towne there and not injureing the lines of any ꝑson or ꝑsons & a Certificate fully specifieing the metes Bounds & Scituacon thereof you Retourne to us wth all Convenient speede Dated the 18th day of may 1678

To Cap^t. Mau : Mathewes

Surveyor Genll—

Joseph West

John Godfrey

Rich Conant

Carolina — —

You are forthwith to lay out & admeasure unto Phillip & Charles Bulkeley one Towne Lott in the oyster-Point observing the Rules & method already established for the building a Towne there and not injureing the Lines of any other ꝑson or ꝑsons & a certificate fully

specifieing the metes & bounds & scituacon thereof you retourne to us wth. all convenient speede Dated y^e 18 day of may 1678

Joseph West:
John Godfrey
Rich Conant

Carolina

You are forthwith to admeasure & lay out unto Andrew Percevall Esq^r three hundred acres of Land in some convenient place not yet laid out or marked to be laid out for any other p^{er}son or use And if the same happen upon any navigable River or River capable to be made navigable, you are to allow onely the fifth part of the depth by the water side and a Certificate fully specifieing the Bounds & scituacon thereof you are to Retourne to us with all Convenient speede given under our hands this 18th day of May 1678

To Capt Maurice
Mathewes Surveyo^r
Genll — — —

}

Joseph West
John Godfrey:
Rich Conant—

Carolina — — You are forthwith to lay out & admeasure unto Jos Varbin Six hundred acres of Land in some convenient place not yet laid out or marked to be Laid out for any other p^{er}son or use & if the same happen upon any Navigable River or River capable to be made navigable you are to allow onely the fifth part of the depth by the water side & a Certificate fully specifieing the bounds & Scituacon thereof you are to Retourne to us wth all convenient speede Given under our hands this 18th day of may 1678

To Capt Mau: Mathewes
Surveyo^r Genll—

Jos: West
Jno Godfrey
Rich Conant—

Carolina—

You are forthwith to Lay out & admeasure unto Pet^r Herne one hundred & forty acres of Land in some place not yet laid out or marked to be laid out for any other p^{er}son or use And if the same happen upon any navigable River or River capable to be made navigable you are to allow onely the fifth part of the depth by the waters side & a Certificate fully specifieing the bounds and scituacon thereof you are to Retourne to us wth. all convenient speede Given under our hands this 18th Day of May 1678/

To Cap: Mau: Mathews
Surveyo^r Genll

Jos: West
Jno Godfrey
Rich Conant

Carolina—You are forthwith to lay out & admeasure unto Peleg Whithington fowre hundred acres of Land yet laid out or marked to be laid out for any other ꝑson or use & if the same happen upon any navigable River or River capable to be made navigable you are to allow onely the fifth part of the depth by the waters side and a Certificate fully specifying the bounds & scituacon thereof you are to Retourne to us wth all convent speede Given under our hands this 18th day of may 1678./

To Capt Ma: Mathewes
Surveyor Genll—

Jo West
Jno Godfrey
Rich Conant

Carolina./

You are forthwith to Lay out & admeasure unto Theophilus Paty one Towne Lott in the Oyster Point observing the Rules & method allready established for the building a Towne there & not injuring the lines of any other ꝑson or ꝑsons and a Certificate fully specifying the metes Bounds and Scituacon thereof you Retourne to us wth all Convenient speede Dated the 18th day of May 1678

To Capt Ma: Mathewes
Surveyor Genll—

Josep West
W Owen Jno Godfrey
Rich Conant

You are forthwith to lay out & admeasure unto Ant: Shoris one Towne Lott in y^e Oyster Point observing the Rules & method already established for the building a Towne there & not injuring the Lines of any ꝑson or ꝑsons and a Certificate fully specifying the meetes Boundes and scituacon thereof you Retourne to us wth all Convenient speede Dated the 18th Day of may 1678/

To Capt: Maurice
Mathewes Surveyor Genll

Joseph West
John Godfrey
Rich Conant

Carolina—You are forthwith to admeasure & lay out for Jno Slilivan & Rachell his wife Seaventie acres of Land in some place not yet laid out or marked to be laid out for any other ꝑson or use & if the same happen on any Navigable River or River Capable to be made navigable you are to allow onely a fifth part of the depth thereof by the water side and a Certificate fully specifying the bounds &

scituacon thereof you are to Retourne to us wth all Convenient speede Given under our hands this 20th of April 1678

To Cap Mau Mathewes
Survey Genll—

Joseph West
Jno Godfrey
Rich Conant } }

Carolina—You are forthwith to Lay out and admeasure unto John Stevenson acres of Land in some place not yet laid out nor marked to be layd out for any other Person or use And if the same happen upon any navigable River or River capable to be made navigable you are to allow onely the fifth part of the depth by the water side and a Certificate fully specifieng the Boundes & scituacon thereof you retourne to us wth all convenient speede Given under our hands this 20th day of April 1678/

To Capt Mau Mathewes
Survey: Genll

Joseph West
Steven Bull
W^m Owen

Carolina

You are forthwith to admeasure and lay out unto John Godfrey Gent one hundred acres of Land in some place not yet laid out or marked to be laid out for any other Person or Persons use and if the same happen upon any navigable River or River capable to be made navigable you are onely to allow the fifth part of the depth by the water side and a Certificate fully specifieng the bounds and scituacon thereof you are to retourne to us wth all Convenient speede Given under our hands this 18th day of May 1678/

{ To Cap^t Maurice Mathewes }
 Surveyo^r Genll— }

Joseph West
Richard Conant
W^m Owen—

Carolina—You are forthwith to admeasure & Lay out unto John Godfrey Gent one hundred Acres of Land in some place not yet Laid out or marked to be laid out for any other Person or Persons use. And if the same happen upon any navigable River or River capable to be made navigable you are to allow onely the fifth part of the depth by the water side and a Certificate fully specifieng the Boundes and Scituacon thereof you are to Retourne to us wth all Convenient Speede Given under our hands this 18th day of May 1678

To Capt Maurice Mathewes }
 Surveyo^r Genll— }

John West*
Rich Conant
William Owen

*Evidently a slip of the pen for Joseph West.

Carolina:

You are to Admeasure and lay out forth for M^r Alexand^r mercer one of y^e freemen of this province foure hundred acres of Land in som place not yet Laid out nor marked to be Layd for any other ꝑson or use and if y^e same happen upon any Navigable river or river capable to be made navigable you are to allowe onlie y^e fifth ꝑte of y^e Depth thereof by y^e water side & a Certificat fully Specifyinge ye bounds and scituacon thereof you retourne to us with all Convenjent speede Dat y^e 13^h Day of July 1678

To Cap ^t Maurice Mathews—	}	Joseph West
Survey ^r generall		Rich: Conant Ste: Bull: Will: Owen:

Carolina/

You are forthwith to admeasure and lay out unto Jn^o Foster gent one Towne Lott in the Oyster Point observeing the Rules and method already established for the building a Towne there & not injureing the Lines of any other ꝑson or ꝑsons & a Certificate fully specifyinge the metes Bounds & scituacon thereof you Retourne to us wth all Convenient speede Dated the third of June—1678/

To Capt Maur. Mathewes	}	Joseph West
Surveyo ^r Genll—		Rich Conant And Percivall W ^m Owen

Carolina/

You are forthwith to admeasure & lay out unto John Hartley one towne Lott in the oyster Point observing the Rules & method already established for the building a Towne there & not injureing the Lines of any other ꝑson or ꝑsons & a Certificate fully specifyinge the metes Bounds & scituacon thereof you Retourne to us wth all Convenient speede Dated y^e 3d of June 1678/

To Capt Mau ^r . Mathewes	Josep: West
Surveyo ^r Genll—	Rich Conant
	W ^m Owen

Carolina/

You are forthwith to admeasure & lay out unto George Cantey one towne Lott in the oyst^r Point observeing y^e Rules & method already established for the building a Towne there & not injureing the Lines of any other ꝑson or ꝑsons & a Certificate fully specifyinge the

metes Bounds & scituacon thereof you retourne to us wth all Convent
speede Dated the third of June—1678/

To Capt Mau^r: Mathewes
Surveyo^r Genll—

Josep West
Rich Conant
W^m owen

Carolina/

You are forthwith to admeasure & lay out unto James Donogho one
towne Lott in the oyst^r Point observeing the Rules & method already
established for the building a towne there & not injureing the Lines
of any other ¶son or ¶sons & a Certificate fully speciefieing the
metes Bounds & scituacon thereof you retourne to us wth all Conv^t
speede Dated the third of June 1678/

To Capt Mau^r: Mathewes
Surveyo^r Genll—

Joseph West
Rich Conant

Carolina/

You are forthwth to admeasure & lay out unto Jonathan Bounden
one towne Lott in the oyst^r point observeing ye Rules & method
already established for the building a towne there & not injureing
the Lines of any other ¶son or ¶sons & a Certificate fully specifi-
ing the metes bounds & Scituacon thereof you retourne to us wth all
Conv^t speede Dated the third of June 1678/

To Capt Mau^r: Mathewes }
Surveyo^r Genll— }

Joseph West
Rich Conant
W^m Owen

Carolina/

You are forthwith to admeasure & lay out unto S^r Peter Colleton
Barrt &c Two sevall towne lotts in the oyster point observeing the
Rules & method already established for the building a Towne there
& not injureing the Lines of any other ¶son or ¶sons & a Certifi-
cate fully speciefieing the metes Bounds & scituacon thereof you
retourne to us wth all Convenient speede Dated the third of June
1678/

To capt Mau^r: Mathewes }
Survey— Genll— }

Joseph West }
Rich Conant }
W^m Owen

Carolina/

You are forthwth to admeasure & Lay out unto William Walley
Esq^r— one Towne Lott in the oyster Point observeing the Rules &

method already established for the building a Towne there & not injuring the Lines of any other Person or Persons & a certificate fully specifying the metes Bounds & scituacion thereof you retourne to us wth all Convenient speede Dated the third of June 1678./

To Capt Mau ^r : Mathewes	}	Joseph West
Surveyor Genll		Rich Conant
		W ^m owen

Carolina/

You are forthwth to admeasure & Lay out unto Rob^t Daniel one towne Lott in the oyster Point observeing the Rules & method already established for the building a towne there & not iniureing the lines of any other Person or Persons & a certificate fully specifying the metes Bounds & scituacion thereof you Retourne to us wth all Conv^t speede Dated the third of June 1678/

To Capt Mau ^r :—	}	Joseph West
Mathewes: Survey ^r Genll		Rich Conant
		W ^m . owen

Carolina

You are furthwith to Admeasure and Lay out unto Robt Smethwick one towne lot in y^e oyster point observeing ye rules and methode already established for y^e building a towne there and not Injureing y^e Lines of any other Person or Persons and a Certificat fully specifying y^e metes bounds and Scituacion thereof you retourne to us with all Convenjent speed Dated y^e 16^o June i678

To Cap ^t Maurice Mathews	}	Joseph West
Survey ^r genall		Will: Owen:
		Rich: Conant
		Ste: Bull:

Carolina/ you are forthwith to admeasure and lay out for Anthony Shorie one of the settlers of this Province two hundred — — in some convenient place not yet laid out or marked to bee laid out for any other person or use and if the same happen upon any Navigable River or River Capable of being maid Navigable you are to allow only the fifth part of y^e depth upon y^e River side and a certyficat fully specifying the boundes and scituation yrof you are to retourne to us with all convenient speed Dated the 15th: June i678/

To Cap ^t : Mau: Mathewes	John Godfrey	Joseph West
Sury ^r Genr ^{ll} /	Will: Owen:	Richard Conant

Carolina/ you are forthwith to admeasure and lay out for Rob^t:
Mayoh one of the settlers of this Province three hundred — —
acres of Land In some convenient place not yet laid out or intended
to bee laid out for any other person or use and if the saime happen
upon any Navigable River or capable of being maid Navigable you
are to allow only y^e fifth part of y^e depth yrof by y^e watterside and a
certyfcate fully specifying the bounds & scituation yrof you are to
returne to us wth all convent speed Dated 15th day of June 1678/

Joseph West
Richard Conant

To Cap^t Mau: Mathews
Survey^r Genr^{ll}/

John Godfrey
Will: Owen

Carolina/ You are forthwith to admeasure and lay out for Theo:
Paty one of the settlers of this province four hundred and seaventy:
acres of land in some convenient place not yet laid out or marked
to bee laid out for any other person or use and if the saime happen
on any Navigable River or River capable of being maid Navigable
you are to allow a fifth part of y^e depth yrof by the watter side & a
certyfcate fully specifying the boundes and scituation yrof you are to
returne to us wth all convenient speed Dated this 15th June 1678/

To Cap^t. Mau: Mathewes
Survey^r Genrall/

John Godfrey Joseph West
Will: Owen Richard Conant.

Carolina pursuant to an order of Councill you are to run out and
Admeasure unto Thomas Midwinter a certaine quantitie of Land
upon y^e seamens point neere Charles towne being about an acre and
you are to take care you ~~ph~~judice not y^e right of any other person or
persons there and a Certificat of y^e bounds and scituacon thereof you
returne to us with all Convenjent speede Dated y^e 16 June 1678:

To Cap^t Maurice Mathews
Survey^r generall:

Steven Bull Joseph West
W: Owen Jn^o Godfrey

Carolina

You are furthwth to Admeasure and lay out for Jn^o Greene one of
y^e settlerss of this province one hundred acres of Land in som Con-
venjent place not yet layd out or marked to be laid out for any other
~~ph~~son or use and if it happen upon any Navigable river or river
capable of being made Navigable you are to allowe onlje y^e fifth
part of y^e depth by y^e water side and a Certificat fully specifyeing y^e

bounds and scituacion thereof you are to Retourne to us with all Con-
venient speed hereof faile you not Dated y^e 15^o Day of June 1678:

	Joseph West	
To Cap ^t Maurice Mathews	Ste: Bull:	Rich: Conant
Surveyr generall:	Jn ^o Godfrey	Will: Owen:

Carolina/

You are forthwith to admeasure & lay out for ffrancis Jones, one of
the settlers of this province nine hundred & forty acres of Land in
some convenient place not yet laid out, or ordered to be laid out,
And if the same happen upon any Navigable River, or River capable
of being made navigable, you are to allow onely the fifth part of
the depth upon y^e: River side, & a Certificate fully specifying the
bounds & situacon thereof you are to returne to us wth all Convenient
speed Dated the 13th: day of July 1678/

To Cap ^t : Mau: Mathews survey ^r	Joseph West	
gen ^{ll} :	Rich: Conant	Jos Godfrey
	W ^m : Owen	Ste: Bull.

You are furthwth to admeasure & lay forth for m^r Peter Bodit one of
y^e freemen of this province six hundred acres of Land in som place
not yet laid out nor marked to be laid out for any other person or
use and if y^e Same happen upon any navigable river or river capable
to be made Navigable you are to allowe only the fifth part of ye
depth there by y^e waters side and a Certificat fully specifyeing y^e
bounds & scituacion to returne to us with all Convenient speede
Dated ye 13^o July 1678:

Capt Maurice Mathews	}	Ste: Bull:	Jo: West
Surv ^e y ^r generall		Will: Owen:	Rich: Conant

Carolina./

Yo^u. are to admeasure and lay out for Richard Meadlin one of the
freemen of this province and Rachell his Wife two hundred acres of
land in some place not yett layd out nor marked to be laid out for
any other person or use and if the same happen upon any navigable
River or River capable to be made navigable yo^u. allow only the
fifth part of the depth to the waterside and a Certificate fully speci-
fying the bounds and scittuacion thereof you returne to us with all
convenient speed Dated the 10th: day of August 1678.—/

To Cap ^t : Maurice Mathews	}	Joseph West	
Surveyo ^r Generall—		John Godfrey	
		Richard Conant— Will: Owen./	

Carolina

You are to Admeasure and lay out for Jn^o Stevens one of the freemen of this province three hundred and Seaventie acres of land in som place not yet laid out nor marked to be laid out for any other person or use and if y^e same happen upon any navigable river or river capable to be made navigable you allowe onlje ye 5^h part of y^e depth by y^e waterside and a Certificat fully specifyeing ye bounds and Scituacon thereof you retorne to us with all Convenjent speede Dated y^e 10th Day of August 1678:

To Capt M: Mathews Survey^r
 generall — — — — —

Jo: West:
 Rd: Conant Jn^o Godfrey
 W^m: Owen

Carolina

You are to admeasure and lay out for willm Davies and w^m Brockus twoe of y^e settlers of this province five hundred acres of Land in som place not yet laid out nor marked to be laid out for any other person or use and if y^e same happen upon any Navigable river or river capable to be made Navigable you are to allowe onlje the 5^h part of the depth thereof by y^e waterside and a Certificat fully specifyeing ye bounds and scituacon thereof you retorne to us with all Convenient speede Dated y^e 10th day of August 1678:

To Cap^t Maurice Mathews survey^r
 generall:

Jo West
 Jn^o Godfrey
 Rich: Conant: Will: Owen:

Carolina

You are to Admeasure and lay out for Edward Mayo one of the freemen of this province Seaven hundred and fiftie acres of land in som place not yet laid out nor marked to be laid out for any other person or use and if the same happen upon any Navigable river or river capable to be made Navigable you are to allowe onlje the fifth part of the depth thereof by by ye water side and a Certificat fully specifyeing y^e bounds and scituacon thereof you are to retorne to us with all Convenjent speed Dated y^e 10th day of August 1678:

To Cap^t M: Mathews S^rvey^r:
 gen^rall:

Jo: West:
 Rich: Conant: Jn^o Godfrey
 W^m: Owen:

Carolina ss./

Yo^u are to admeasure and lay out for Christopher Swaine one of the freemen of this province One hundred acres of land in some place

not yet laid out nor marked to be laid out for any other person or use and if the same happen upon any navigable River or River capable to be made navigable yo^u. are to allow only the fifth part of the depth thereof to the water side and a Certificate fully specifying the bounds and scituation thereof yo^u are to returne to us with all convenient speed Date y^e 10th: day of August 1678

To Cap^t: Maurice Mathews
Surveyo^r: Generall

Joseph West./
John Godfrey
Richard Conant./ W^m: Owen./

Carolina

Yo^u: are to admeasure and lay out for Richard Trad one of the freemen of the province three hundred acres of land in some place not yett laid out nor marked to be laid out for any other person or use and if the same happen upon any navigable River or River capable to be made navigable yo^u. are to allow only the fifth part of the depth to the water side and a certificate fully specifying the bounds and scittuacon thereof yo^u. are to returne to us with all convenient speed; Dated the 10th: day of August 1678—

To Cap ^t : Maurice Mathews	Richard Conant	} Joseph West	}
Surveyo ^r : Generall./	Will: Owen		

Carolina ss/.

Yo^u. are to admeasure and lay out for Alexander Sympson One of the freemen of this province one hundred acres of land in some place not yett laid out or marked to be laid out for any other person or use, and if the same happen upon any navigable River or River capable to be made navigable yo^u. are to allow only the fifth part of the depth thereof to the water side and a Certificate fully specifying the scituacon and bounds thereof yo^u. are to returne to us with all convenient speed Dated the 10th: day of August 1678—

To Cap^t: Maurice Mathews
Surveyo^r: Generall./

Joseph West
John Godfrey
Will: Owen.
Richard Conant.

Carolina/

Yo^u. are forthwth: to admeasure and lay out for Robert Smethwick One of the Settlers of this province fower hundred acres of land in some convenient place not yett laid out nor marked to be laid out for any other person or use and if the same happen upon any

navigable River or River capable of being made navigable yo^u. are to allow only the fifth part of the depth thereof from the water side and a Certificate fully specifying the bounds & scittuacon thereof yo^u. are to returne to us with all convenient speed hereof fayle not Dated the 10th: day of June 1678

To Cap^t: Maurice Mathews
Surveyo^r Generall

Richard Conant Joseph West
John Godfrey

Carolina/

Yo^u. are forthth: to admeasure and lay out unto James Colleton Esq^r: and Landgrave one Towne lott in the Oyster poynt observeing the Rules and method allready established for the building a Towne there and not injureing the lines of any other person or persons and a Certificate fully specifying the metes bounds and scituacoon thereof yo^u. returne to us with all convenient speed dated the 10th: day of June 1678

To Cap^t: Maurice Mathews }
Surveyo^r Generall— }

Richard Conant, Joseph West
John Godfrey

Carolina/

Yo^u. are forthwth to admeasure and lay out unto Theophilus Paty One Towne lott in the Oyster poynt observeing the rules and method allready established for the building a Towne there and not injuring the lines of any other person or persons and a Certificate fully specifying the method bounds and scituacoon thereof yo^u. returne to us with all convenient speed Dated the 13^o July 1678

To Cap^t: Maurice Mathews }
Surveyo^r Generall— }

Richard Conant } Joseph West }
Will: Owen } John Godfrey }

Carolina/

Yo^u. are forthwith to admeasure and lay out unto Maurice Mathews Gent one Towne lott in the Oyster poynt observeing the Rules and method allready established for the building a Towne there and not injuring the lines of any other person or persons and a Certificate fully specifying the metes bounds and scituacoon thereof you returne to us with all convenient speed Dated the 13th: day of July 1678./

To Cap^t: Maur: Mathews }
Surveyo^r: Generall }

Richard Conant } Joseph West }
Stephen Bull } John Godfrey }

Carolina

Yo^u are forthwth: to admeasure and lay out unto John Godfrey Gent One Towne lott in the Oyster poynt observing the Rules and method allready established for the building a Towne there and not injuring the lines of any other person or persons and a Certificate fully specifying the metes bounds & scituation thereof yo^u. returne to us with all convenient speed dated the 13^o July 1678

To Cap^t: Maurice Mathews

Surveyo^r: Generall—

Joseph West

Richard Conant

Will: Owen./

Ste: Bull

Carolina/

Yo^u: are forthwth: to admeasure and lay out unto Tho^s: Colleton Esq^r: one Towne lott in the Oyster poynt observeing the rules & method allready established for the building a Towne there & not injuring the lines of any other person or persons and a Certificate fully specifying the metes bounds and scittuacon thereof yo^u. returne to us with all convenient speed Dated the 13^o July 1678

To Cap^t: Maur Mathews

Surveyo^r Generall

Richard Conant Joseph West

John Godfrey

Carolina/

Yo^u: are forthwth: to admeasure and lay out for Ralph Davies One of the settlers of this province One hundred acres of land in some convenient place not yett laid out nor marked to be laid out for any other person or use and if the same happen upon any navigable River or River capable of being made navigable you are to allow onely the fifth part of the depth thereof upon the River side & a Certificate fully specifying the bounds and scittuation thereof you are to returne to us with all convenient speed hereof fayle not Dated the 15th: day of June 1678—

To Cap^t: Maur Mathews

Surveyo^r: Generall.

Will: Owen.

Stephen Bull.

Joseph West

John Godfrey

Richard Conant

Carolina/

Yo^u: are forthwth: to admeasure and lay out for Teague Cantey one of the Settlers of this province five hundred and fiftie acres of land in some convenient place not yett laid out or marked to be laid out for any other person or use and if the same happen

upon any navigable River or River capable of being made navigable yo^u are to allow only the fifth part of the depth upon the River side and a Certificate fully specifying the bounds and scituacon thereof yo^u. are to returne to us with all convenient speed hereof fayle not dated the 15th: day of June 1678./

To Cap^t: Maur Mathews
Surveyo^r: Generall.

Will Owen. Joseph West
Ste: Bull./ John Godfrey
Richard Conant

Carolina/

Yo^u: are to admeasure and lay out for Will: Wilkinson one of the freemen of this province seaventie acres of land in some place not yett laid out nor marked to be laid out for any other person or use and if the same happen upon any navigable River or river capable to be made navigable yo^u are to allow only the fifth part of the depth thereof by the water side and a Certificate fully specifying the bounds and scittuacon thereof you returne to us with all convenient speed; Dated the 10th: day of August Ano 1678.

To Cap^t: Maurice Mathews Richard Conant } Joseph West }
Surveyo^r Generall:/ William Owen } John Godfrey }

You are to admeasure and layd out for Paule Parker gent three hundred and seaventie acres of land in Some place not yet laid out nor marked to be laid out for any other person or use and if y^e same happen upon any Navigable river or river capable to be made Navigable you are to allowe onlie y^e fifth part of y^e Depth by y^e waterside and a Certificat fully specifyeing y^e bounds and scituacon thereof you are to returne to us with all Convenjent speede Dated y^e 7^o Sept: 1678:

To Cap^t Maurice Mathews S^rvey^r J: West: J: Godfrey
generall: Rich: Conant:
Ste: Bull:
W: Owen:

Carolina/

You are furthwith to admeasure and lay out for Isack Newton seaventie acres of land in som place not yet laid out or marked to be laid out for any other person or use and if y^e same happen upon any Navigable river or river capable to be made Navigable you are to allow onlje y^e 5th part of ye depth by y^e water side and a certificat fully specifyeing y^e bounds and scituacon thereof you

are to retorne to us with all Convenjent s̄peede and for soe doing
this shalbe you sufficient warr^t Dated y^e 7^o Day of sept: i678:

To Cap^t Maurice Mathews:

Rich: Conant J: West

S^rvey^r: generall:

J: Godfrey:

W: Owen:

Carolina

You are to Admeasure and lay out for Jn^o Bottiley one of ye free-
men of this province seaventie acres of land in some place not yet
layd out, or marked to be layd out for any other person or use, and
if the same happen, upon any Navigable River, or capable to be made
Navigable you are to allow only the fifth part of the depth, by the
water side, and a Certificate specifying the bounds & scituation
thereof, you are to returne to us with all Convenient speed. And
for so doing this shall be yo^r sufficient warrant. Dated y^e 7th day
of Sep^r. 1678/

To Cap^t Maurice Matthews

Joseph: West

Survey^r Gen^lall.

Jn^o Godfrey

R: Conant:

Steven Bull:

Carolina

You are to admeasure and lay out for Edw^d Middleton & Arthur
Middleton, Gen^t. Seventeen hundrèd & Eighty Acres of land in some
place not yet layd out, or marked to be layd out, for any other person
or use, and if the same happen upon any Navigable River, or capable
to be made Navigable, you are to allow only the fifth part of the
depth by the wat^r side, and a Certificate specifying the bounds and
Scituation thereof, you are to returne to us, with all convenient speed,
And for yo^r so doing this shall be yo^r sufficient warr^t Dated y^e 7th
day of Sep^t. 1678

To Cap^t Maurice Matthews

Joseph West

Survey^r generall.

Rich^d. Conant. Jn^o Godfrey

Willⁿ. Owen Stepⁿ. Bull

Carolina You are forthwith to admeasure & lay out for Christoph^r
Edwards & Anne his wife One hundred Acres of land in some place
not yet layd out or marked to be layd out for any other person or
use, and if the same happen upon any Navigable River, or Riv^r
capable to be made Navigable, You are to allow onely the fifth part
of the depth thereof by the wat^r side, and a Certificate fully specify-

ing, the Scituation & bounds thereof You are to returne to us with all convenient speed, And for so doing this shall be yo^r sufficient warr^t. Dated the 7th day of Sept^r. 1678

To Cap^t. Maurice Matthews
Survey^r Gen^rall.

Joseph West
Rich^d. Conant. Jn^o Godfrey
Ste. Bull. Will^m. Owen

Carolina

You are forthwith to admeasure & lay out for Jn^o Jifford twoe hundred * * * * * Acres of land in some place not yet layd out or marked to be layd out for any other person or use & if the same happen upon any Navigable River, or Riv^r capable to be made Navigable, You are to allow onely the fifth part of the depth thereof by the wat^r side, & a Certificate fully specifying, the scituation and bounds thereof, you are to returne to us with all convenient speed. Dated the 7th day of Sep^{tr}. 1678

To Cap^t. Maurice Matthews
Survey^r Generall.

Joseph West
Rich^d Conant. Jn^o Godfrey
Ste. Bull. Will. Owen

Carolina

You are forthwith to Admeasure & lay out for Anne Perriman and Augustine Perriman three hundred and forty Acres of land, in some place not yet layd out, or marked to be layd out for any other person or use, & if the same happen upon any Navigable River, or Riv^r capable to be made Navigable, you are to allow onely the fifth part of the depth there of by the wat^r side, & a Certificate fully specifying the scituation & bounds thereof, you are to return to us with all convenient speed Dated the 7th day of Sep^t. 1678/

To Cap^t. Maurice Matthews
Survey^r Generall.

Joseph West
Rich^d Conant, Jn^o Godfrey
Ste. Bull. Will. Owen

Carolina/

You are to admeasure & lay out for Elizabeth Davis, and Sarah Youngborne Settlers of this province two hundred Acres of land, in some place not yet layd out or marked to be layd out, for any oth^r person or use, and if the same happen upon any Navigable River, or Riv^r capable to be made Navigable, you are to allow onely the fifth part of the depth thereof by the water side, and a Certificate

fully specifying the situation and bounds thereof, you are to returne to us with all Convenient speed Dated y^e 7th day of Sep^r. 1678.

To Cap^t. Maurice Matthews
Surveyo^r Generall.

Joseph West
Rich^d. Conant. Jn^o Godfrey
Will Owen Ste. Bull

Carolina

You are to Admeasure and lay out for Nathaniell Jones one of y^e freemen of this province two hundred Acres of land, in some place not yet layd out, or marked to be layd out for any other person or use And if the same happen upon any Navigable Riv^r, or Riv^r capable to be made Navigable, you are to allow only the fifth part of the depth thereof by the wat^rside, and a Certificate full specifying y^e Scituation and bounds thereof, you are to return to us with all Convenient Speed. Dated y^e 7th day of Sep^r. 1678

To Cap^t. Maurice Matthews
Survey^r Generall.

Joseph West
Rich^d Conant. Jn^o Godfrey
Will Owen. Ste. Bull.

Carolina

You are to Admeasure and lay out for Lydia Barnett one of the settlers of this province One hundred Acres of land in some place not yet layd out, or marked to be layd out for any oth^r person or use And if the same happen upon any Navigable River, or River capable to be made Navigable, you are to allow only the fifth part of the depth thereof by the water side, and a Certificate full specifying y^e scituation and bounds thereof, you are to returne to us with all Convenient Speed. Dated y^e 7th of Sep^r. 1678

To Cap^t Maurice Matthews
Surveyo^r Gen^rall.

Joseph West
Rich^d Conant. Jn^o Godfrey
Ste. Bull. Will Owen.

Carolina

You are forthwith to Admeasure & lay out for Thomas Swain One hundred Acres of land, in some place not yet layd out or marked to be layd out for any other person or use, and if the same happen upon any Navigable River, or Riv^r capable to be made Navigable you are to allow onely a fifth part of the depth by the water side, and a Certificate fully specifying the scituation and bounds thereof you are to returne to us with all Convenient Speed Dated the 7th day of Sep^r. 1678.

To Cap^t. Maurice Matthews
Survey^r Gen^rall.

Joseph West
Rich^d Conant Jn^o Godfrey
Will Owen Ste. Bull

Carolina

You are to Admeasure & lay out for Thomas Turpin one of the Settlers of this Province One hundred Acres of land in some place not yet layd out or marked to be layd out for any other person or use, And if the same happen upon any Navigable Riv^r or River capable to be made Navigable, you are to allow onely a fifth part of the Depth by the wat^r side, and a Certificate fully specifying the scituation & bounds thereof, you are to return to us with all convenient speed Dated the 7th day of Sept^r. 1678

To Cap^t. Maurice Matthews
Survey^r Generall.

Joseph West
Rich^d. Conant. Jn^o. Godfrey
Will. Owen. Ste. Bull.

Carolina.

You are to Admeasure & lay out for Thomas Colleton Esq^r & Comp^a. five hundred & Seventy Acres of land, in some place not yet layd out or marked to be layd out for any oth^r person or use, And if the same happen upon any Navigable Riv^r, or Riv^r capable to be made Navigable you are to allow only a fifth part of the Depth by the wat^r side and a Certificate fully Specifying the scituation and bounds thereof, you are to returne to us with all convenient speed. Dated the 7th day of Sep^t. 1678

To Cap^t. Maurice Matthews
Survey^r Generall.

Joseph West
Rich^d Conant Jn^o Godfrey
Will Owen

Carolina.

You are to Admeasure & lay out for Thomas Colleton Esq^r and Comp^a. five hundred & Seventy Acres of land in some place not yet layd out, or marked to be layd out for any other person or use, and if the same happen upon any Navigable Riv^r or Riv^r Capable to be made Navigable you are to allow onely the fifth part of the depth by the water side, & a Certificate fully specifying the scituation and bounds thereof you are to return to us with all convenient speed. Dated ye 7th day of Sept^r. 1678

To Cap^t. Maurice Matthews
Survey^r Generall.

Joseph West
Rich^d Conant Jn^o Godfrey
Will Owen

Carolina

You are to Admeasure & lay out for Clement Brown a freeman of this province Seven hundred & ten Acres of land in some place not

yet layd out, or marked to be layd out for any oth^r person or use, and if the same happen upon any Navigable River, or River capable to be made Navigable you are to allow onely the fifth part of the depth by the wat^r side, and a Certificate fully specifying the scituation & bounds thereof you are to return to us with all convenient speed. Dated y^e 7th day of Sep^t. 1678

To Cap^t. Maurice Matthews
Survey^r Generall.

Joseph West
Rich^d Conant Jn^o Godfrey
Ste. Bull

Carolina

You are to Admeasure & lay out for Edw^d. Love one of the freemen of this province one hundred Acres of land in some place not yet layd out or marked to be layd out for any oth^r person or use, and if the same happen upon any Navigable River, or Riv^r capable to be made Navigable, you are to allow only the fifth part of the depth by the wat^r side, & a Certificate fully specifying the scituation & bounds thereof you are to return to us with all convenient speed. Dated y^e 7th. of Sep^t. 1678.

To Cap^t. Maurice matthews
Survey^r Generall

Joseph West
Rich^d Conant Jn^o Godfrey
Ste. Bull

Carolina.

You are to Admeasure & lay out for Thomas Colleton Esq^r & Comp^a. One thousand Acres of land, in some place not yet layd out or marked to be layd out for any oth^r person or use, And if the same happen upon any Navigable Riv^r or Riv^r capable to be made Navigable you are onely to allow the fifth part of the depth by the wat^r side, & a Certificate fully Specifying the Scituation & bounds thereof, you are to return to us with all Convenient speed Dated y^e 7th day of Sep^t. 1678.

To Cap^t. Maurice Matthews
Survey^r Gen^{rl}.

Joseph West
Rich^d Conant Jn^o Godfrey
Will Owen

Carolina

You are to Admeasure & lay out for W^m. Brockhurst one of the freemen of this province a Town lott in the Oyst^r poynt observing the rules & method already Established, for the building a Town there, & not injuring the lines of any other person or persons, & a

Certificate fully specifying the meets, bounds, and scituation thereof, your are to return to us with all convenient speed. Dated y^e 7th day of Sep^r. 1678.

To Cap^t. Maurice Matthews
Survey^r Generall.

Joseph West
Will Owen Jn^o Godfrey

Carolina

You are forthwith to Admeasure and lay out for Jn^o Bezant & Lydia his wife, one hundred & forty acres of land, in some place not yet layd out or marked to be layd out for any oth^r person or use, And if the same happen upon any Navigable Riv^r, or Riv^r capable to be made Navigable, you are onely to allow a fifth part of the depth by the wat^rside, and a Certificate fully specifying the scituation and bounds thereof, you are to return to us with all Convenient Speed. Dated y^e 7th day of Sep^t. 1678

To Cap^t. Maurice Matthews
Survey^r Gen^rall.

Joseph West
Will. Owen Jn^o Godfrey

Carolina

You are forthwith to Admeasure, & lay out for Rob^t Lewis in the right of Charles Bickerstaffe deceas^d. one hundred Acres of land in some place not yet layd out or marked to be layd out for any other person or use, And if the same happen upon any Navigable river, or river capable to be made Navigable you are to allow onely the fifth part of the depth thereof by y^e water side, & a Certificate fully specifying y^e scituation & bounds thereof you are to returne to us with all convenient speed. Dated this 7th day of Sept. 1678.

To Capt. Maurice Matthews
Survey^r genral:

Joseph West
Jn^o Godfrey

Carolina

You are to Admeasure and lay out for Jn^o Mauley three hundred & Seventy Acres of land in some place not yet layd out or marked to be layd out for any other person or use, & if the same happen upon any Navigable River, or Riv^r capable to be made Navigable you are to allow onely the fifth part of the depth thereof by y^e wat^r side, & a Certificate fully specifying the scituation & bounds thereof, you are to return to us with all convenient speed. Dated this 7th day of Sep^t. 1678.

To Cap^t. Maurice Matthews
Survey^r Generall.

Joseph West
Rich^d Conant. Jn^o Godfrey

Carolina

You are to admeasure & lay out for Jn^o Walker one of the freemen of this Province seventy Acres of land in some place not yet layd out or marked to be layd out for any oth^r person or use, & if the same happen upon any Navigable riv^r or riv^r capable to be made Navigable you are to allow onely the fifth part of the depth thereof by the wat^r side, & a Certificate fully specifying the scituation & bounds thereof, you are to returne to us with all convenient speed Dated this 7th day of Sep^t. 1678.

To Capt Maurice Matthews
Survey^r Generall.

Joseph West.
Rich^d Conant. Jn^o Godfrey.
Ste. Bull. Will Owen.

Carolina

You are to Admeasure & lay out for Vera Aurora Peper one of the settlers of this province One hundred Acres of land in some place not yet layd out or marked to be layd for any oth^r person or use, And if the same happen upon any Navigable river, or river capable to be made Navigable you are to allow onely the fifth part of the Depth by the wat^r side, & a Certificate, fully specifying the scituation & bounds thereof, you are to returne to us with all Convenient speed Dated this 7th day of Sep^t. 1678

To Cap^t. Maurice Matthews
Survey^r. Generall:

Joseph West
Rich^d Conant Jn^o Godfrey
Ste. Bull

Carolina

You are to Admeasure & lay out for Rob^t Collins & Elizabeth his wife & Elizabeth his daughter three hundred Acres of land in Some place not yet layd out or marked to be layd out for any oth^r person or use, And if the same happen on any Navigable River or Riv^r capable to be made Navigable you are to allow onely the fifth part of the depth thereof by the water side, & a certificate fully specifying the scituation and bounds thereof you are to returne to us with all convenient speed. Dated this 7th day of Sep^t. 1678

To Cap^t. Maurice Matthews
Survey^r Generall

Joseph West
Rich^d Conant Jn^o Godfrey
Stephen Bull.

Carolina:

You are forthwth to admeasure and lay out for Paule Newball and Jn^o Michell twoe of y^e free persons of this province twoe hundred

acres of land in som place not yet laid out or marked to be laid out for any other p^{er}son or use and if y^e same happen upon any navigable river or river capable to be made navigable you are to allow onlie y^e 5th part of y^e Depth thereof by y^e water side and a Certificat fully specifyeing y^e scituacon and bounds thereof you are to returne to us with all Convenient speed Dated this 7th Day of 7^{ber} 1678:

To Cap^t Maurice Mathews Survey^r: J: West:
 gen^rall: Jn^o Godfrey
 Rich Conant
 Steven Bull: /

Carolina:

You are forthwth to lay out and admeasure for Henry Leigh one hundred acres of land in som place not yet laid out or marked to be laid out for any other p^{er}son or use and if y^e same happen upon any Navigable river or river capable to be made navigable you are to allowe onlie ye 5^h part of y^e Depth thereof by y^e water side and a Certificat fully specifyeing ye scituacon and bounds thereof you are to returne to us with all Convenjent speed Dated this 7th day of 7^{ber} 1678: /

To Cap^t Maurice Mathews Surveyr J: West Jn^o Godfrey
 generall: Rich: Conant: Steven Bull

You are forthwth to admeasure and lay out for wentworth Bazden one of ye freemen of this province one hundred acres of land in som place not yet Layd out or marked to be laid out for any other person or use and if ye same happen upon any Navigable river or river capable to be made navigable you are to allowe onlie y^e 5th part of y^e Depth thereof by y^e waterside and a Certificat fully specifyeing ye bounds & scituacon thereof you are to returne to us with all Convenient speede Dated ye 7^o Day of September 1678/

To Cap^t Maurice Mathews Survey^r generall: / Joseph West:
 Rich Conant: J Godfrey
 Steven Bull

Carolina

You are to Lay out and Admeasure unto Edward Musson and Miriam his wife two hundred Acres of Land in some place not yett Layd out nor marked to be Layd out for any other person or use, and if be upon any Navigable River or River capable to be made Navigable yo^u are onely to allow the fifth part of the Depth thereof

by the water side and a Certificate fully specifying the bounds and scituacion thereof yo^u returne to us wth all convenient Speed Given und^r our hands att Charles Towne the 5th day of October: 1678:/

To Cap^t Maurice,
Survey^r generall:

Joseph West
Rich: Conant
Andrew piercevall:
Will Owen

You are to lay out and Admeasure unto Robt Cole one of ye free-men of this province one hundred acres of land in som place not yet laid out nor marked to be laid out for any other person or use and if it be upon any Navigable river or river capable to be made Navigable you are to allow onlie y^e 5^h part of ye Depth thereof by y^e waterside and a Certificat fully specifyinge ye bounds and scituacion thereof you are to retorne to us with all Convenjent speede Dated y^e 5^h Day of October i678:

To Cap^t Maurice Mathews
Survey^r generall:

J West:
R: Conant
Will: Owen
Andrew Piercevall

Carolina/

You are to Admeasure and lay out for David Maybanck senr and David Maybanck Junior one hundred and fforty acres of Land in some place not yet layd out nor marked to be layd out for any other p^{er}son or use And if it be upon any navigable River or River capable to be made navigable you are onely to allow the fifth pte of the depth thereof by the water side & a certificate fully Specifyinge the bounds & scituacion thereof you retourne to us wth all Convenient Speede Given under our hand at Charles towne the 5th day of october 1678/

J West
Robt Conant
W^m Owen
And Peircevall

Carolina/

You are to lay out & admeasure unto Jn^o Watkins one of the ffree-men of this Province in the right of Ann his wife seaventy acres of Land in some place not yet layd out nor mked to be layd out for any other p^{er}son or use & if it happen upon any navigable River or River

capable to bee made navigable you are onely to allow one fifth $\frac{1}{5}$ te of the depth thereof by the water side and a Certificate fully specifying the bounds and scituacion thereof you retourne to us with all Convenient speede Given under our hands at Charles Towne the 5th. day of October 1678

To Capt Maur Mathewes Survey^r
generall/

Jo West
Rich Conant
W^m Owen
And Peircevall/

You are to lay out and admeasure unto James Witter one of the ffreemen of this Province & Mary his wife two hundred acres of Land in some place not yet layd out nor m^ked to be layd out for any other $\frac{1}{5}$ son or use And if it ly upon any navigable River or River capable to be made navigable you are onely to allow one fifth $\frac{1}{5}$ te of the depth by the water side & a certificate fully specifying ye bounds & scituacion thereof you retourne to us wth all Convenient speede Given under our hands at Charles Towne ye 5th day of octob^r 1678

To Capt Maur: Mathewes
Survey^r generall—

W^m: Owen/

Jos: West
Rich Conant
And: Peircevall

You are to lay out & admeasure unto Elizabeth Davis & Sarah youngbone two hundred acres of Land in some place not yet layd out nor m^ked to be layd out for any other $\frac{1}{5}$ son or use & if it happen upon any navigable River or River capable to be made navigable you are onely to allow one fifth part of the depth by the water side & a certificate fully specifying the bounds & scituacion thereof you retourne to us with all Convenient speede Given under our hands at Charles Towne the 5th day of octob^r 1678/

To Capt maur. Mathewes
Surveyor Generall/

Jo. West
Rich Conant
W^mOwen—And— Peircevall

Carolina:—

You are furthwth to Admeasure and lay out for Roger Smith Carpenter one of ye free persons of this province twoe hundred acres of Land in som place not yet laid out or marked to be laid out for any other $\frac{1}{5}$ son or use and if ye same should happen upon any Navigable river or river capable to be made Navigable you are to allowe onlje y^e fifth part of ye Depth thereof thereof by ye waterside

and a Certificate fully specifyeing ye Scituacon and bounds thereof
you are to returne to us with all Convenjent speede Dated this 2^o
Day of 9^{ber} 1678

To Cap^t M : Mathews— }
Survey^r generall }

Jo: West
R. Connant Joⁿ Godfrey
And^r. Piercevall
Will: Owen:

Carolina

You are forthwith to admeasure and lay out for Robert Cole one
of the ffreeholders of this Province in the right of Susannah his
wife one hundred Acres of Land in some place not yet laid out or
marked to be laid out for any other Person or use, and if the Same
should happen upon any Navigable river or river capable to be
made Navigable you are to allow onely the fifth part of the depth
thereof by the waterside and A certificate fully specifying the
Situation and bounds thereof you are to returne to us wth all Con-
venient speed Dated this Second day of November 1678

To Captain Maurice Matthews
Survey^r: Generall.

Joseph West
Rich Conant: Jn^o Godfrey:
And^r Piercevall:

Carolina

You are forthwith to admeasure and Lay out for George Barratt
Marrener one of the free persons of this Province one hundred acres
of Land in some place not yet Laid out or marked to be Laid out for
ay other person or use and if the same happen upon ay navigable
River or River capable of being maid navigable you are only to
allow the fifth part of the debth by the water side a sertificate fully
specifing the situation and bounds thereof you are to returne to us
with all convenient speede dated this second day of Novem^{br}. 1678/

To Cap^t: Maurice Mathews
Servayer Generall

Joseph West
Richard Connant
John Godfrey
Andrew Percefull

Carolina:

You are furthwth to Admeasure and lay out for John Stock one of
the ffree p^{ersons} of this Province one hundred acres of Land in some
place not yet Layd out or m^rked to be Layd out for any other p^{erson}
or use And if the same happen upon any navigable River or River
capable to be made navigable you are to allow only the fifth part of

ye depth by the water Side & a certificate fully specifying the situation & bounds thereof you are to retourne to us with all Convenient speede Dated this second Day of november 1678/

To Capt maur Mathewes	}	Jo: West
Surv: Genll—		John Godfrey
		Rich Conant
		And: Percivall

Carolina ss:

You are furthwth to Admeasure and lay out for W^m Brockhurst and w^m Davies one hundred and fortie acres of Land in som place not yet laid out or marked to be laid out for any other Person or use and if y^e same happen upon any Navigable river or river capable to be made Navigable you are to allowe only y^e 5^h part of y^e Depth thereof by y^e waterside and a Certificat fully specifying y^e bounds and scituacion thereof you are to retourne to us with all Convenjent speede Dated y^e 2^d Day of November 1678:

To Cap ^t Maurice Mathews Survey ^r	Jo: West
generall	Rich: Conant J: Godfrey
	And ^r : Piercevall:

Carolina S^s

You: are forth with to Cause to bee admeasured and laid unto John Godfreÿ Gent: in y^e right of Henrÿ Jones deceased one hundred accres of Land in some place not yett laid out or marked to bee laid out for aney other Person or use and if y^e same happen uppon aney navigable River or river Capable to bee made navigable yo^u: are to allow onely y^e fifth Part of y^e depth thearof by y^e watter side & a Certif'cate fullÿ specifying y^e scituacion and bounds thereof, yo^u: are to retourne to us with all Convenient speed, and for yo^r: soe doing, this shall bee yo^r. sufficient warr^t: Given under our hands at Charles Towne this 2^d day of November: 1678

To Cap ^t : Maurice Mathews	Richard Conant	Joseph West
Surveyo ^r : Generall		Will: Owen

Carrollina

You are forth with to admeasure and lay out unto Sarah Yarpe one Towne lott in y^e oyster=point observing y^e Rules and method already established for y^e building a Towne thear and not InJureing y^e lines of aney other Person or Persones and a certificate fullÿ specie-

feing metes bounds and scituacon thereof, yo^u: returne to us with all Convenient: speed dated y^e 2^d: daÿ of November ano 1678

To Cap^t: Maurice Mathews

Joseph West

Surveyo^r: Genll:

And^r: Percivall

W: Owen: John Godfreÿ

Carrollina You are forth with to admeasure and laÿ out unto Jn^o Norton plantor ohe^o Towne Lott in y^e oyster=point observeinge y^e Rules and method already established for y^e buildeing a Towne theare and not InJureing y^e lines of aneÿ other ¶son or ¶sons and a Certificate fullÿ speciefieing y^e metes boundes and scituacon thereof yo^u: returne to us with all Convenient speed dated y^e 2^o: day of November 1678/

To Cap^t. Maurice Mathews

Andrew Percivall Joseph West

Surveyo^r Generll:

John Godfreÿ

Carrollina You are forthwith to admeasure and lay out unto Will: Owen one Towne lott in y^e oyster point observeinge y^e Rules and method alreadie established for y^e building a Towne theare and not Injureing y^e lines of aneÿ other ¶son or ¶sons and a Certieficate fully specifyinge y^e metes bounds and scituacon: thearof, yo^u: returne to us with all Convenient speed Dated y^e 2^o: daÿ of November 1678/

To Cap^t: Maurice Mathews

Richard Conant

Joseph West

Surveyo^r: Genll:

And^r: Percivall

John Godfreÿ

Carrollina

You are forthwith to admeasure and laÿ out for ffrancis Ladson one of y^e free ¶sons of this Province one hundred acres of land in some place not yett laid out or marked to bee laid out for aneÿ other ¶son or use and if y^e same happen upon aneÿ navigable River Capable of being made navigable you are onelÿ to allow y^e fifth parte of y^e depth bÿ y^e watter side, and a Certificate fullÿ speciefieinge y^e scituation and bounds thearof yo^u: are to returne to us with all Convenient speede Dated this second day of November 1678

To Cap^t: Maurice Mathews

Richard Conant

Joseph West

Survey^r: Genll:

And^r: Percivall

John Godfreÿ

Carrollina

You are forth with to admeasure and laÿ out for Maurice Mathews Gen^t. three hundred acres of land in some place not yett laid out or

marked to bee laid out for aney other ꝑson or use and if y^e same happen upon aney navigable River or River Capable of being made navigable yo^u: are to allow onely y^e fifth ꝑte of depth by y^e watter side and a Certieficate Specifieing the Scituation and bounds theareof yo^u: are to retierne to us with all Convenient speed dated this second day of November 1678/

To Cap^t: Maurice Mathews

Surauyer^r: Genell

Richard Conant

Joseph West

And^r: Percivall

John Godfreÿ

Carrolina

You are forth with to admeasure and laÿ out for Abraham Smith in y^e right of his wiffe two hundred and seventie accres of lands, in some place not yett laid out or marked to bee laid out for aney other ꝑson or use and if y^e same happen upon aney navigable River or Rivers Capable of being made navigable yo^u: are to allow onely y^e fifth ꝑte of y^e depth by y^e watter=side and a Certificate fullÿ speciefieing y^e Situation and bounds, thereof, yo^u: are to returne to us with all Convenient speed dated this second day of November 1678/

To Cap^t: Maurice Mathews

Joseph West

Suryer^r: Generall

Richard Conant

And^w: Percevall John Godfrey

Carrolina You are forth with to admeasure and laÿ out for Richard Gilliard one of y^e free ꝑsons of this Province one hundred accres of land in some place not yett laid out or marked to bee laid out for aney other ꝑson or use, and if y^e same happen uppon aney Navigable River or River Capable of being made Navigable yo^u: are to allow only y^e fifth ꝑte of depthe by y^e watter side and a Certificate fullÿ speciefieing y^e sittuation and bounds thereof yo^u: are to returne to us with all Convenient Speede dated this second day of November 1678—

To Cap^t Maurice Mathews

Richard Conant

Joseph West

Surey^r: Generall

And^w: Percevall

John Godfrey

Carrolina

You are forth with to admeasure and lay out for Katharin Harding one of y^e free persons of this Province one hundred accres of land in some place not yett laid out or marked to bee laid out for anÿ other ꝑson or use, and if y^e same happen upon anÿ navigable River or Rivers Capable of being made navigable yo^u: are to allow onely

y^e fifth p^{te} of y^e depth thereof b^y y^e watter side and a Certificate full^y speciefieing y^e situation and bounds thereof yo^u: are to returne to us with all Convenient Speede dated this second day of November 1678—

To Cap ^t : Maurice Mathews	Richard Conant	Joseph West
Surveyo ^r : Jenerall	And ^w : Percevall	John Godfrey

Carrolina

You are forth with to admeasure and la^y out for John Godfre^y Gentleman and a free p^{son} of this Province one hundred accres of land in some place not yett laid out or marked to bee laid out for ane^y other p^{son} or use or if y^e same happen upon any navigable River or Rivers Capable of being made navigable yo^u. are onl^y to allow the fifth p^{te} of y^e depth b^y y^e watter side and a s^{itu}ation full^y Specie-^fying the s^{itu}ation and bounds theareof yo^u: are to returne to use with all Convenient Speede dated this second da^y of November 1678/

To Cap ^t : Maurice Mathews	Richard Conant	Joseph West
Surveyo ^r : Jenerall	Andr Percivall	John Godfre ^y

Carrolina

You are forth with to admeasure and la^y out for Will: Hatton one of y^e. . free p^{sons} of this Province one hundred seventie accres of land in some place not yett laid out or marked to bee laid out for ane^y other p^{son} or use and if y^e same should happen upon any navigable River or Rivers Capable of being made navigable yo^u are onel^y to allow y^e fifth p^{te} of y^e depth b^y y^e watter side and a Certificate full^y speciefieing the s^{itu}ation and bounds thereof yo^u: to returne to us with all Convenient speede Dated this second da^y of November 1678/

To Cap ^t : Maurice Mathews	Richard Conant	Joseph West
Survey ^r Jener:	And ^w : Percivall	John Godfrey

Carrolina Ss

You are forth with to cause to bee admeasured and laid out unto Robert Allerree sevent^y accres of land in some place not yett laid out or marked to bee laid out for an^y other p^{son} or use and if y^e same happen upon ane^y navigable River or Rivers Capable to bee made Navigable yo^u: are to allow onl^y y^e fifth p^{te} of y^e depth theareof b^y y^e watter side, and a Certificate full^y speciefieing y^e s^{itu}ation & bounds theareof yo^u: are to returne to us with all Convenient speede and for yo^r: soe doing this shall bee yo^r: sufficient warr^t:

Given under our hands at Charles towne this second day of november 1678

To Cap^t: Maurice Mathews
Survey^r: Generall }

Joseph West
Richard Conant John Godfrey
And^w: Percevall

Carrolina You are to lay out and admeasure unto Maurice Mathews Gent: three hundred and forty eight acres of land being y remainder of seaven hundred and fiftie acres, in some place not yett laid out or marked to bee laid out for aney other pson or use and if it bee upon aney navigable River or River Capable to bee made navigable yo^u are to allow onely y^e fifth pte of y^e depth theareof by y^e watter side and a Certificate fully specifying y^e bounds and situation thearof yo^u: are to returne to us with all Convenient speede. Given under our hands at Charles Towne this 2^o: day of 9^{ber}: 1678/

To Cap^t: Maurice Mathews
Survey^r: Generall

Richard Conant Joseph West
And^r: Percevall John Godfrey

Carrolina S^s./ You are to lay out and admeasure unto Richard fflowell Gent: seaventeene hundred therty acres of land in some place not yett laid out or marked to bee laid out for aney other pson or use and if y^e same happen upon aney navigable River or River Capable to bee made navigable yo^u: are to allow onely y^e fifth pte of y^e depth thearof by y^e watter side & a Certificate fully specifying y^e bounds and situation theareof yo^u: are to returne to us with all Convenient speede Given under our at Charles Towne y^e 2^o— day of November 1678/

To Cap^t: Maurice Mathews
Survey^r: Generall

Richard Conant Joseph West
And^w Percivall John Godfrey

Carrolina/ You are forth with to admeasure and lay out for Daniell ffrezell one of y^e free men of this Province one hundred acres of land in some place not layd out or marked to bee laid out for aney other pson or use and if y^e same happen upon aney navigable River or River Capable of being made navigable yo^u are to allow onely y^e fifth pte of y^e depth by y^e watter side and a Certificate fully specifying y^e situation and bounds theareof yo^u: are to returne to us with all Convenient speede Given under our hands at Charles Towne y^e 2^o: day of 9^{ber}: 1678

To Capt Maurice Mathews
Surye^r: Generall

Richard Conant Joseph West
And^w: Percevall John Godfrey.

ye depth by the water Side & a certificate fully specifying the situation & bounds thereof you are to retourne to us wth all Convenient speede Dated this second Day of november 1678/

To Capt maur Mathewes	}	Jo: West
Surv: Genll—		John Godfrey
		Rich Conant
		And: Percivall

Carolina ss:

You are furthwth to Admeasure and lay out for W^m Brockhurst and w^m Davies one hundred and fortie acres of Land in som place not yet laid out or marked to be laid out for any other P^{son} or use and if y^e same happen upon any Navigable river or river capable to be made Navigable you are to allowe only y^e 5^h part of y^e Depth thereof by y^e waterside and a Certificat fully specifyeing y^e bounds and scituacōn thereof you are to returne to us with all Convenjent speede Dated y^e 2^d Day of November 1678:

To Cap ^t Maurice Mathews Survey ^r	Jo: West
generall	Rich: Conant J: Godfrey
	And ^r : Piercevall:

Carolina S^s

You: are forth with to Cause to bee admeasured and laid unto John Godfreÿ Gent: in y^e right of Henry Jones deceased one hundred acres of Land in some place not yett laid out or marked to bee laid out for aney other P^{son} or use and if y^e same happen upon aney navigable River or river Capable to bee made navigable yo^u: are to allow onely y^e fifth P^{te} of y^e depth thearof bÿ y^e watter side & a Certif'cate fully specifying y^e scituacōn and bounds thereof, yo^u: are to returne to us with all Convenient speed, and for yo^r: soe doing, this shall bee yo^r. sufficient warr^t: Given under our hands at Charles Towne this 2^d day of November: 1678

To Cap ^t : Maurice Mathews	Richard Conant	Joseph West
Surveyo ^r : Generall		Will: Owen

Carrolina

You are forth with to admeasure and lay out unto Sarah Yarpe one Towne lott in y^e oyster=point observing y^e Rules and method already established for y^e building a Towne thear and not InJureing y^e lines of aney other P^{son} or P^{sones} and a certificate fully specie-

feing metes bounds and scituacon thereof, yo^u: returne to us with all Convenient: speed dated y^e 2^d: daÿ of November ano 1678

To Cap^t: Maurice Mathews

Joseph West

Surveyo^r: Genll:

And^r: Percivall

W: Owen: John Godfreÿ

Carrolina You are forth with to admeasure and laÿ out unto Jn^o Norton plantor one Towne Lott in y^e oyster=point observeinge y^e Rules and method already established for y^e buildeing a Towne theare and not InJureing y^e lines of aneÿ other ꝥson or ꝥsons and a Certificate fullÿ speciefieing y^e metes boundes and scituacon thereof yo^u: returne to us with all Convenient speed dated y^e 2^o: day of November 1678/

To Cap^t. Maurice Mathews

Andrew Percivall Joseph West

Surveyo^r Generll:

John Godfreÿ

Carrollina You are forthwith to admeasure and lay out unto Will: Owen one Towne lott in y^e oyster pointe observeinge y^e Rules and method alreadie established for y^e building a Towne theare and not Injureing y^e lines of aneÿ other ꝥson or ꝥsons and a Certieficate fully specifyinge y^e metes bounds and scituacon: thearof, yo^u: returne to us with all Convenient speed Dated y^e 2^o: daÿ of November 1678/

To Cap^t: Maurice Mathews

Richard Conant

Joseph West

Surveyo^r: Genll:

And^r. Percivall

John Godfreÿ

Carrolina

You are forthwith to admeasure and laÿ out for ffrancis Ladson one of y^e free ꝥsons of this Province one hundred accres of land in some place not yett laid out or marked to bee laid out for aneÿ other ꝥson or use and if y^e same happen upon aneÿ navigable River Capable of being made navigable you are onelÿ to allow y^e fifth parte of y^e depth bÿ y^e watter side, and a Certificate fullÿ speciefieing y^e scituation and bounds thearof yo^u: are to returne to us with all Convenient speede Dated this second day of November 1678

To Cap^t: Maurice Mathews

Richard Conant

Joseph West

Survey^r: Genll:

And^r: Percivall

John Godfreÿ

Carrolina

You are forth with to admeasure and laÿ out for Maurice Mathews Gen^t. three hundred accres of land in some place not yett laid out or

marked to bee laid out for aney other ꝥson or use and if y^e same happen upon aney navigable River or River Capable of being made navigable yo^u: are to allow onely y^e fifth ꝥte of depth by y^e watter side and a Certiefecate Specifieing the Scituation and bounds theareof yo^u: are to retierne to us with all Convenient speed dated this second daÿ of November 1678/

To Cap^t: Maurice Mathews

Surauye^r: Genell

Richard Conant Joseph West
And^r: Percivall John Godfrey

Carrolina

You are forth with to admeasure and laÿ out for Abraham Smith in y^e right of his wiffe two hundred and seventie accres of lands, in some place not yett laid out or marked to bee laid out for aney other ꝥson or use and if y^e same happen upon aney navigable River or Rivers Capable of being made navigable yo^u: are to allow onely y^e fifth ꝥte of y^e depth by y^e watter=side and a Certificate fullÿ speciefieing y^e Situation and bounds, thereof, yo^u: are to returne to us with all Convenient speed dated this second day of November 1678/

To Cap^t: Maurice Mathews

Suryer^r: Generall

Joseph West

Richard Conant
And^w: Percevall John Godfrey

Carrolina You are forth with to admeasure and laÿ out for Richard Gilliard one of y^e free ꝥsons of this Province one hundred accres of land in some place not yett laid out or marked to bee laid out for aney other ꝥson or use, and if y^e same happen upon aney Navigable River or River Capable of being made Navigable yo^u: are to allow onely y^e fifth ꝥte of depthe by y^e watter side and a Certificate fullÿ speciefieing y^e situation and bounds thereof yo^u: are to returne to us with all Convenient Speede dated this second daÿ of November 1678—

To Cap^t Maurice Mathews

Surey^r: Generall

Richard Conant Joseph West

And^w: Percevall John Godfrey

Carrolina

You are forth with to admeasure and lay out for Katharin Harding one of y^e free persons of this Province one hundred accres of land in some place not yett laid out or marked to bee laid out for any other ꝥson or use, and if y^e same happen upon any navigable River or Rivers Capable of being made navigable yo^u: are to allow onely

y^e fifth p^ote of y^e depth thereof b^y y^e watter side and a Certificate full^y speciefieing y^e sittuation and bounds thereof yo^u: are to returne to us with all Convenient Speede dated this second day of November 1678—

To Cap ^t : Maurice Mathews	Richard Conant	Joseph West
Suryo ^r : Jenerall	And ^w : Percevall	John Godfrey

Carrollina

You are forth with to admeasure and la^y out for John Godfre^y Gentleman and a free p^oson of this Province one hundred accres of land in some place not yett laid out or marked to bee laid out for ane^y other p^oson or use or if y^e same happen uppon any navigable River or Rivers Capable of being made navigable yo^u. are onl^y to allow the fifth p^ote of y^e depth b^y y^e watter side and a sittuation full^y Specief^ying the sittuation and bounds theareof yo^u: are to returne to use with all Convenient Speede dated this second da^y of November 1678/

To Cap ^t : Maurice Mathews	Richard Conant	Joseph West
Surveyo ^r : Jenerall	And ^r Percivall	John Godfre ^y

Carrollina

You are forth with to admeasure and la^y out for Will: Hatton one of y^e. . free p^osons of this Province one hundred seventie accres of land in some place not yett laid out or marked to bee laid out for ane^y other p^oson or use and if y^e same should happen upon any navigable River or Rivers Capable of being made navigable yo^u are onel^y to allow y^e fifth p^ote of y^e depth b^y y^e watter side and a Certificate full^y speciefieing the sittuation and bounds thereof yo^u: to returne to us with all Convenient speede Dated this second da^y of November 1678/

To Cap ^t : Maurice Mathews	Richard Conant	Joseph West
Survey ^r Jener:	And ^w : Percivall	John Godfrey

Carrollina Ss

You are forth with to cause to bee admeasured and laid out unto Robert Allerree sevent^y accres of land in some place not yett laid out or marked to bee laid out for an^y other p^oson or use and if y^e same happen upon ane^y navigable River or Rivers Capable to bee made Navigable yo^u: are to allow onl^y y^e fifth p^ote of y^e depth theareof b^y y^e watter side, and a Certificate full^y speciefieing y^e sittuation & bounds theareof yo^u: are to returne to us with all Convenient speede and for yo^r: soe doeing this shall bee yo^r: sufficient warr^t:

Given under our hands at Charles towne this second day of november 1678

To Cap^t: Maurice Mathews
Survey^r: Generall }

Joseph West
Richard Conant John Godfrey
And^w: Percevall

Carrolina You are to lay out and admeasure unto Maurice Mathews Gent: three hundred and forty eight acres of land being y remainder of seaven hundred and fiftie acres, in some place not yett laid out or marked to bee laid out for aney other ꝑson or use and if it bee upon aney navigable River or River Capable to bee made navigable yo^u are to allow onely y^e fifth ꝑte of y^e depth theareof by y^e watter side and a Certificate fully speciefing y^e bounds and situation theareof yo^u: are to returne to us with all Convenient speede. Given under our hands at Charles Towne this 2^o: day of 9^{ber}: 1678/

To Cap^t: Maurice Mathews
Survey^r: Generall

Richard Conant Joseph West
And^r: Percevall John Godfrey

Carrolina S^s./ You are to lay out and admeasure unto Richard ffowell Gent: seaventeene hundred therty acres of land in some place not yett laid out or marked to bee laid out for aney other ꝑson or use and if y^e same happen upon aney navigable River or River Capable to bee made navigable yo^u: are to allow onely y^e fifth ꝑte of y^e depth theareof by y^e watter side & a Certificate fully speciefing y^e bounds and situation theareof yo^u: are to returne to us with all Convenient speede Given under our at Charles Towne y^e 2^o— day of November 1678/

To Cap^t: Maurice Mathews
Survey^r: Generall

Richard Conant Joseph West
And^w Percivall John Godfrey

Carrolina/ You are forth with to admeasure and lay out for Daniell ffreezell one of y^e free men of this Province one hundred acres of land in some place not layd out or marked to bee laid out for aney other ꝑson or use and if y^e same happen upon aney navigable River or River Capable of being made navigable yo^u are to allow onely y^e fifth ꝑte of y^e depth by y^e watter side and a Certificate fully speciefing y^e situation and bounds theareof yo^u: are to returne to us with all Convenient speede Given under our hands at Charles Towne y^e 2^o: day of 9^{ber}: 1678

To Capt Maurice Mathews
Surye^r: Generall

Richard Conant Joseph West
And^w: Percevall John Godfrey.

Carolina/

You are forthwith to admeasure & lay out unto Capt fflorence OSullivan one Towne Lott in the Oyster Point observing the Rules & method already established for the building a Towne there & not injuring the Lines of any other pson or psons & a Certificate fully specifying the metes bounds & scituacon thereof you retourne to us wth all Convenient speede dated the 30th day of Novemb^r 1678.

Josep : West

To Capt Maur : Mathewes }
Surveyor—

Rich Conant
And Percivall
W^m Owen—

Carolina/

You are by virtue hereof to admeasure & lay out unto Edward Mayo one of the ffreemen of this Province seaven hundred & ffifty acres of Land which was formerly the Land laid out for Nich Cartwright & a Certificate fully specifying the bounds & scituacon thereof you are to retourne to us wth all Convenient Speede Dated the 30th day of novemb^r 1678

To Capt Maur : Mathewes }
Surveyor. Genll—

Rich Conant Jos : West
Wm Owen/

Carolina/

You are forthwth to admeasure & lay out for Mary Brotherhood one of the ffree psons of this Province Seaventy acres of Land in some convenient place not yet layd out or m^rked to be layd out for any other pson or use & if the same happen upon Navigable River or River capable to be made Navigable you are to allow onely the fifth part of the depth thereof by the water side & a Certificate fully specifying the scituacon & bounds thereof you are to retourne to us wth all Convenient speede dated the 30th day of novemb^r 1678/

Joseph West

To Capt Maur : Mathewes
Surveyor Genll—

Rich Conant
W^m Owen

Carolina/

You are forthwith to admeasure & lay out for ffrancis Boulte Gent one of the ffreemen of this province six hundred acres of Land for himselfe wife slaves & servants in some place not yet layd out or m^rked to be layd out for any other pson or use & if the same happen upon any navigable River or River capable to be made navigable

you are to allow onely the fifth part of the depth thereof by the waterside & a Certificate fully specifieng the scituacon & bounds thereof you are to retourne to us wth all Convenient speede dated the 30th day of novemb 1678

To Capt maur : Mathewes
Survey : Genll/

Joseph West
Rich Conant
Wm Owen

Carolina.

Yo^u. are forthwth to admeasure and lay out for George Conway one of the ffreemen of this province three hundred acres of land in some place not yett laid out or marked to be laid out for any other person or use and if the same happen upon any navigable River or River capable to be made navigable yo^u are to allow only the fifth part of the depth thereof by the water side And a Certificate fully specifying the scittuation and bounds thereof yo^u are to returne to us wth. all convenient speed Dated this 30th. Novemb^r. 1678.

To Maurice Mathews
Surveyo^r. Generall

Joseph West
Richard Conant./ Will : Owen

Carolina : You are furthwth to admeasure and lay out for Thomas Greatebeach one hundred acres of Land in som place not yet laid out or marked to be laid out for any other p^{er}son or use and if y^e same happen upon any Navigable river or river capable to be made Navigable you are to allowe onlie ye 5th part of ye Depth by ye water side and a Certificat fully specifieng ye bounds and scituacon thereof you are to returne to us with all Convenient speed Dated y^e 30th Day of November 1678

To Cap^t M : Mauric^e Mathews
Surveyr : gen^rall./

Jo : West
Rich : Connant :
Will : Owen :

In pursuance of an order of the Grand Council bearing date Aprill 23th. 1678 you are to admeasure and lay out for Jonathan Fitz one of the freemen of the Collony all that tract of land upon Ashley River formerly called M^r Bryans land and now in the possession of the s^d. M^r. Fitz and a Certificate fully specifying the bounds scittuacon and quantity of acres therein yo^u. are to returne to us wth. all convenient speed Dated this 30th : November 1678.—

To Cap^t. Maurice Mathews
Surveyo^r Generall./

Joseph West
Will : Owen
Richard Conant

You are to Admeasure and lay out unto Neale m^cDonald one of ye freemen of this province one hundred acres of land in Som place not yet laid out or marked to be laid out for any other ꝑson or use and if y^e same happen upon any Navigable river or river capable to be made Navigable you are to allowe onlie ye 5^h part of y^e Depth thereof by y^e waterside and a Certificat fully specifyeing y^e bounds and Scituacon thereof you are to retorne to us with all Convenjent speede Dated this 30th Day of gber i678:

To Cap^t M: Mathews
Surveyr generall:

R: Conant Joseph West
Will: Owen

Carolina:

You are furthwth to admeasure and lay out for Job Bishop one of y^e freemen of this province twoe hundred acres of land in some place not yet laid out or marked to be laid out for any other ꝑson or use and if ye same happen upon any Navigable river or river capable to be made navigable you are to allowe onlie ye fifth part of ye Depth by y^e water side and a Certificat fully specifyeing ye bounds and scituacon thereof you are to retorne to us with all Convenient speed Dated ye 30th Day of November i678:/

To Cap^t M: Mathews Surveyr }
generall — — — — }

Joseph West
And^r: Piercevall:
Will: Owen

You are to admeasure and lay out unto David Maybanck sen^r and David Maybanck Ju^r. twoe Towne Lotts in y^e Oyster point observing y^e Rules and Method allready established for y^e building of a towne there and not Injureing y^e Lines of any other person or ꝑsons and a Certificat fully specifyeing ye metes bounds and scituacon thereof you are to retorne to us wth all Convenjent speede Dated ye 30th day of Nov^{br}: i678:

To Cap^t M: Mathews Surveyr
gen^rall— —

Joseph West
Rich: Conant:
Will:Owen:

Carolina/

You are to admeasure & lay out unto Thomas Eakin one hundred acres of Land in some Convenient place not yet layd out or m^rked to be layd out for any other ꝑson or use & if the same happen upon any navigable River or Any River Capable to be made navigable you are to allow onely the fifth part of the depth thereof by the

water side & a Certificate fully specifeing the scituacon & bounds thereof you are to Retourne to us wth all Convenient speede & for yor soe doeing this shall be yor sufficient warn^t Given under our hands at Charles Towne this 28th Day decem 1678./

To Capt Maur : Mathewes
Surveyor Generall

Joseph West
Andrew Percivall
W^m. owen/

Carolina/

You are to admeasure & lay out unto Richard Searle Gent three hundred & Seaventy acres of Land in some place not yet Layd out or m^rked to be layd out for any other ꝑson or use & if the same happen upon any Navigable River or any River Capable to be made Navigable you are to allow onely the fifth part of the depth thereof by the water Side & a Certificate fully specifeing ye bounds & Scituacon thereof you are to Retourne to us wth all Conv^t speede Given under our hands at Charles Towne the 9th day of decem 1678/

To Capt Maur : Mathewes : }
Surveyor Genll— }

Joseph West
And Percivall
W^m Owen

Carolina/

You are to admeasure & lay out for Abenezzer Kyrkland one of the freemen of this Province one hundred of acres of Land in some Convenient place not yet layd out or m^rked to be Layd out for any other ꝑson or use & if the same happen upon any Navigable River or River Capable to be made navigable you are to allow onely the fifth part of the depth thereof by the water side & a Certificate fully specifeing the Scituacon & bounds thereof you are to Retourne to us wth all Convenient speede dated this 30th day of Novemb^r 1678/

To Capt Maur : Mathewes }
Surveyor Genll }

Joseph West
And : Percivall
W^m owen

Carolina/

You are to admeasure & lay out for m^r Richard Quintin one of the freemen of this Province one hundred acres of Land in some place not yet layd out or marked to be layd out for any other ꝑson or use & if the same happen upon any Navigable River or River Capable to be made Navigable you are to allow onely the fifth part of the depth thereof by the water side & a Certificate fully speci-

feing the bounds & scituacon you are to Retourne to us wth all
Convent speede Dated this 30th day of novemb 1678./

To Capt Maur : mathewes }	Rich ^a Conant	Joseph West
Surveyor Genll— }	W ^m Owen	

Carolina/

You are to admeasure & lay out unto John Bristoll and Company one hundred & Seaventy acres of Land in some place not yett layd out or marked to be layd out for any other ꝑson or use & if the same happen upon any Navigable River or any River Capable to be made Navigable you are to allow onely the fifth part of the depth thereof by the water side and a Certificate fully specifeing the bounds & scituacon thereof you are to Retourne to us wth all Con-
venient speede Given under our hands at Charles Towne the 30 day
of Novemb 1678./

To Capt maur mathewes }	Rich ^a Conant	Joseph West
Sur Genll— }	W ^m Owen—	

Carolina/

You are to admeasure & lay out for John Miller gent one of the
ffreemen of this Province ffive hundred & eighty acres of Land in
some place not yet layd out or m^rked to be layd out for any other
ꝑson or use & if the same happen upon any Navigable River or
River Capable to be made Navigable you are to allow onely the fifth
part of the depth thereof by by the water side & a Certificate of the
scituacon & bounds thereof you are to Retourne to us wth all Con-
vent speede dated this 30th day of Novemb 1678/

To Capt maur : mathewes }	Rich ^a Conant	Joseph West
Sur Genll— }	W ^m —owen	

Carolina/

You are forthwith to admeasure & lay out for George Miller Jane
Miller and Martha Miller & John Miller Junior the free ꝑsons of
this Province ffowre hundred acres of Land in some place not yet
Layd out or m^rked to be layd out for any other ꝑson or use & if
the same happen upon any Navigable River or River Capable to be
made navigable you are to allow onely the fifth part of the depth
thereof by the water side & a Certificate fully specifeing the bounds

& scituacon thereof you are to Retourne to us wth all Convenient speede Dated this 30th day of novemb 1678.

To Capt maur
mathewes Surveyor
Gen^{ll}

Rich^a Conant Jos. West
W^m Owen

Carolina

You are forthwith to admeasure & lay out unto M^rs Sarah fflowell one of the free persons of this Province sixteen hundred and thirty acres of land in some convenient place not yett layd out or marked to be layd out for any oth^r p^rson & if it happen upon any navigable Riv^r, or Riv^r capable to be made navigable you are onely to allow the fifth part of the depth thereof by the wat^r. side, and a Certificate fully specifying the bounds & scituacon thereof to returne to us with all convenient speed. Dated at Charlestown this 25^o day of Jan^r. 1678.

To Cap^t. Maurice Mathews
Survey^r Generall

Hen^r. Woodward Joseph West
Will. Owen. And^r. Percivall.

Yo^u are forthwith to admeasure and lay out unto John Shepherd, one of y^e free p^rsons of this p^rvince one hundred acres of Land in some convenient place not yett layd out or marked to be layd out for any other p^rson, and if itt happen upon any Navigable River, or River capable to be made Navigable, yo^u are onely to allow the fifth part of the Depth, thereof by the River side. and a Certificate fully Specifying y^e bounds & situation thereof yo^u. returne to us wth all convenient speed. Dated att Charles Towne this 30th day of Jan^r 1678/

To Cap^t. Maurice
Mathews. Surveyo^r.

Joseph: West
Richard Conant

Generall

Yo^u are forthwth. to admeasure and lay out for Hugh Wiglesworth, one of y^e ffree men of this Province. One hundred acres of Land in some place not yett layd out or marked to be layd out for any other p^rson or use, and if the same happen upon any Navigable River or any River capable to bee made navigable, yo^u are to allow onely the fifth part of y^e debth thereof by the water side and a Certificate fully specifying the scituacon and bounds thereof yo^u are to returne to us wth all convenient speed and for yo^r. soe Doeinge this shall bee yo^r. sufficient war^t. Given und^r. our hands this 30 february 1678/9

To Cap^t Maurice Mathews
Surveyo^r. Generall

Joseph West
Rich Conant

Yo^u are forthwth to admeasure and lay out for Joⁿ Bullein one of y^e free p^{er}sons of this Province, orle hundred acres of Land in some convenient place not yett layd out or marked to be laid out for any other p^{er}son, and if itt happen upon any Navigable River or River Navigable to be made navigable, yo^u are onely to allow the fifth part of y^e Depth thereof by the water side. and a Certificate fully specifying the bounds & scituacon thereof yo^u returne to us with all convenient speed Dated att Charles Towne y^e 24th day of Jan^{ry}. 1678/
 To Cap^t Maurice Mathews Henry Woodward Joseph: West
 Surveo^r. Generall/ Andrew Percevall/ Rich: Conant

You are furthwith to lay out and Admeasure unto Nathaniel Wig-
 mor and Ann his wife free persons of this provinc^e one hundred
 and fortie acres of Land in som place not yet laid out or marked to
 be laid out for any other person or use and if y^e Same happen upon
 any Navigable river or river capable to be made navigable you are
 to allowe only y^e 5^h part of y^e Depth thereof by y^e water side and a
 Certificat fully specifyeing y^e bounds and scituacon thereof you
 retorne to us with all Convenjent speed. Dated y^e 25^o Jan: 1678:
 To Cap^t M: Mathews Surv^r: Hen: Woodward: Joseph West:
 genall: Will: Owen:

You are forth with to Admeasure, & Lay out unto John Bird one
 of the free p^{er}sons of this p^{ro}vince. 679 Acres of Land in some Con-
 venient place not yett Layd out for any other p^{er}son or marked to be
 Laid out, and if it happen upon any Navigable River or Rivers, the
 fifth p^{ar}te of the Depth thereof by y^e— water side, & a Certificate
 thereof fully specifying the Bounds & Scittuation there of you
 Returne to us wth— all Convenient Speed, dated at Charles Towne
 the 22^o. day of March 1678/
 To Cap^t. Mauris Mathews Jn^o. Godfrey Joseph West—
 Surveyor Gener^l./ W^m. Owen Andrew Percivall

Carolina:

You are furthwth to cause to be admeasured and laid out unto Joseph
 Hatchman one hundred acres of Land in som place not yet laid out
 or marked to be laid out for any other person or use and if y^e Same
 happen upon any Navigable river or river capable to be made Navi-
 gable you are to allowe onlie y^e 5^h part of y^e Depth thereof by y^e
 waterside and a Certificat fully specifyeing ye bounds and scituacons
 thereof you are to returne to us with all Convenjent speed and for

yo^r soe Doeing this shalbe yo^r sufficient Warr^t Given und^r o^r hands
att Charlestowne this 22th.day of ffebr i678/9:

To Cap^t Maur : Mathews
Surveyr gen^ll :/

Jos : West :
And^r : Piercevall
Rich : Conant
John Godfrey :

You are furthwth to Lay out for Jn^o Chambers one of y^e freemen of
this province thirtie five acres of Land in som place not not yet laid
out or marked to be laid out for any other p^{er}son or p^{er}sons or use
and if y^e Same happen upon any navigable river or river capable to
be made Navigable you are to allowe onlje ye 5^h part of the Depth
thereof by y^e water side and a Certificat fully specifeyeing y^e bounds
and Scituacon thereof you are to retorne to us with all Convenjent
speede Dated ye 3^o of Aprill i679:

To Cap^t Maurice Mathews
Surveyr generall

Joseph West :
Rich Conant
And^r Piercevall
Will : Owen

Carolina

You are furthwth to Admeasure and lay out unto Benjamin Andrews
one of the freemen of this Province two hundred and forty acres of
land in some convenient place not yett laid out or marked to be laid
out for any other person or use and if it happen upon any navigable
River or River capable to be made navigable yo^u : are to allow only
the 5^h : part of the depth thereof by the water side and a Certificate
fully specifying the bounds & scittuacon thereof yo^u. are to returne
to us with all convenient speed, Dated the 19^o Aprill 1679.

To Cap^t : M. Mathews
Surveyo^r. Generall./

Joseph West
Richard Conant
Will : Owen
And^r : Percivall./

Carolina Yo^u. are forthwth. to lay out & admeasure unto Johna
Lynch one hundred acres of Land marked & builded on by the said
Lynch allready & if y^e. same happen upon any Navigable River or
Rivers capable to be made Navigable you are to allow onely y^e. fifth
parte of y^e. depth thereof by y^e. water syde, and a Certificat fully
specifeyeing y^e. bounds & Scituacon thereof you returne to us wth. all

convenient speede, Given under our hands this 14th. day of May 1679

To Cap^t: Maurice Mathews

Surveyo^r. Genall./

Joseph West

Jn^o: Godfrey

Richard Conant

W^m. Owen

Carolina :

You are furthwth to admeasure and lay out unto Jn^o Chaplin and Ann his wife free persons of this province one hundred and fortie acres of land in som convenient place not yet laid out or marked to be laid out for any other person or use and if it happen upon any Navigable or river capable to be made Navigable you are onlie to allow the 5th part of y^e depth thereof by the waterside and a Certificat fullie specifyinge the bounds and its scituacon you retorne to us with all Convenient speed Dated y^e 25th day of Jan'y 1678 :/

And: Piercevall J: West

Rich: Conant

To Cap^t M: Mathews Survey^r
generall: /

Jn^o Godfrey— —

You are furthwth to admeasure and lay out unto Jn^o Cottingham one towne lot at y^e Oyster pointe observeing ye rules and method alreadie establisht for y^e building a towne there and not injureing y^e lines of any other person or persons and a Certificat fullie specifyinge y^e scituacon and bounds thereof you retorne to us with all Convenjent speede Dated y^e 19^o Aprill 1679

Joseph West

To Cap^t M: Mathews
Surveyr generall:

R: Conant:

Will: Owen And: Piercevall

You are furthwth to cause to be Admeasured and laid out unto Jn^o Michell one towne lot att y^e Oyster pointe observeing y^e rules and method allreadie established for ye building a towne there and not Injureing y^e lines of any other person or persons and a Certificat fully specifyinge ye bounds and scituacon thereof you are to retorne to us withall Convenjent speede Dated this 19^o Aprill 1679:

To Cap^t M Mathews Survey^r
genall:

J West

R: Conant

Will: Owen:

Jn^o Godfrey:

You are forthwith to Cause to be admeasured & Laid out Unto William Murrill one Towne Lott at the Oysterpointe, observing the Rules

and Method Already Established for the Building the said Towne,
and not prejudicing the Lynes of any Person or Persons and a certifi-
cate fully Specifying the Scittuation & bounds Thereof you are to
Returne to us wth- all convenient Speed dated 19th. Aprill 1679

Rich^d— Conant W^m— Owen Joseph West
To Cap^t— Maurice Mathews Jn^o. Godfrey
Surveyor. Gener^l—

You are furthwth to lay out and admeasure unto Charles Bulkley
one of y^e free persons of this province one hundred acres of Land in
som convenjent place not yet laid out or marked to be laid out for
any other person or use and if y^e same happen upon any Navigable
river or river capable to be made navigable you are to allowe onlje ye
5th part of of y^e Depth thereof by y^e water side and a Certificat fullie
specifyeing y^e bounds and Scituacon thereof you retorne to us with
all Convenjent speede Dated att Charles towne this 19^o Day of Aprill,
1679

To Cap^t maurice Mathews Survey^r Rich : Conant Joseph West
generall :/ Will : Owen : And^r Piercevall

You are furthwth to admeasure and lay out unto Joseph Calfe one
of the freemen of this province, Two hundred Acres of Land in
some place not yett Layd out or marked to be Laid out for any other
Person or use, and if the same happen, upon any Navigable River
or Rivers Capable to be made navigable, you are to Allow only a
fifth Part. of the Debth there of by the water side, and a Certificate
fully specifyeing the Scittuacon & bounds thereof, you are to Returne,
unto us, wth— all convenient speede, dated the 3^d of Aprill, 1679./

To Cap^t. Maur. Mathews Rich^d. Conant Jos : West
Surveyor. Gener^l :/ W^m. Owen And^r. Percivall

You are forthwth. to Admeasure & Lay out Unto John Ellis for him-
selfe, & his wife John & James Their Children, free Persons of this
Province, fower hundred Acres of Land, in some Convenient place
not yett Laid out or marked to be laid out for any other Person and if
it happen upon any Navigable River, or Rivers capable to be made
Navigable you are to Allow, only a fifth Part. of the Depth thereof
by the water side, and a Certificate fully specifying y^e— bounds.
Scittuation thereof you Returne to us wth— all convenient Speed,
dated the 14th— of June 1679./

To Cap^t. Maure Mathews Rich^d. Conant Jos : West
Surveyor Gener^l./ Jn^o. Godfrey

Carolina. Ss./

You are forthwith to Admeasure, & Lay out Unto John Meader one of the ffree p̄sons of this Province, Two hundred Acres of Land in Som convenient place, not yett Layd out, or marked, to be Laid out for any other p̄son, and if it happen upon any Navigable River or Rivers capable to be made Navigable, you are only to Allow the fifth p̄te thereof by the waterside, and a Certificate fully Specifieing the bounds & Scittuacon thereof you Returne to us wth. all Convenient Speed, dated at Charles Towne the 14th— day of June 1679.

To Cap^t. Maur : Mathews
Surveyor^r. Gener^{ll}./

Rich^d. Conant Jos : West
Jn^o. Godfrey—

You are to Admeasure and lay out unto James Mullrayne and Marie his wife free persons of this province one hundred and seaventie acres of land in som convenient place not yet laid out or marked to be laid out for any person or p̄sons and if it happen upon any Navigable river or river capable to be made Navigable you are onlie to allowe y^e 5th part of the depth thereof by y^e waterside and a Certificat fullie specifyeing y^e bounds & scituacon thereof you retorne to us with all convenjent speed Dated y^e 19^o Mar : i679 att charles towne
Capt M : Mathews Survey^r/

generall/

Joseph West

R : Conant And^r Piercevall
Will : Owen :

You are forthwith to admeasure & Lay out unto Johna Lynch one of the free p̄sons of this p̄vince one hundred Acres of Land in some convenient place not yett Laid out or marked to be Laid out for any other p̄son, and if it happen, upon any Navigable River, or River capable to be made Navigable, you are only to Allow the fifth p̄te of the Depth thereof by the water side, and a Certificate fully Specifying the bounds Scittuation thereof, you, Returne to us, wth. all convenient speed, dated at Charles Towne, this 19th. of Ap^{rl} 1679—

To Cap^t— Maur— Mathews
Survey^r— Gener^{ll}./

Jn^o. Godfrey Jos : West
Rich^d : Conant

Carolina. Ss./

You are forth^{wth}— to Admeasure and Layout unto John Thrusk one of the free p̄sons of this Province, Seaventy acres of Land in some convenient place, not yett Laydout, or marked to be Laid out for any other p̄son, and, and if it happen upon any Navigable River,

or Rivers capable to be made Navigable you are only to Allow the fifth Part of the Depth thereof by the water side and a Certificate fully specifying the bounds Scittuacon thereof you Returne to us wth— all convenient Speed, dated at Charles Towne, This 14th— day of June 1679

To Cap^t— Maur. Mathews
Surveyor Gener^{ll}./

Jos: West
Andrew Percivall

W^m— Owen

You are forthwith to Admeasure & Layout unto Francis Peele one of the free Persons of this Province, one hundrd. Acres of Land, in some convenient place not yett Layd out or marked to be Laid out for any other Person, and if it happen upon any Navigable River, or River capable to be made Navigable you are only to allow the fifth Part of the Depth thereof by the waterside, and a Certificate fully Specifyinge the bounds, Scittuacon thereof, you returne to us wth. all convenient Speed, Dated at Charles Towne this 14th— day of June 1679

To Cap^t— Maur. Mathews
Survey^r— Gener^{ll}./

Jos: West
Rich^d. Conant
W^m— Owen

You are forthwith to Admeasure & Lay out unto Leah King, Thomas King, & Leah King free Persons of this Province, Three hundred acres of Land, in some Convenient place not yett Laid out or marked to be Laid out for any Other Person, and if it happen upon any Navigable River, or River capable to be made Navigable you are only to allow the fifth Part of the Depth thereof by the water side and a Certificate fully Specifying the bounds & Scittuation thereof you Returne to us wth— all convenient Speed Dated at Charles Towne, this 23th— day of Jan^y 1678—

To Cap^t. Maur. Mathews
Surv^r— Gen^{rl}—/

Hen. Woodward Jos: West
And^r— Percivall Rich^d. Conant
Jn^o. Godfrey

Carolina. Ss./

You are forthwith to admeasure & Lay out unto John Shepherd one of the free Persons of this Province one hundrd— Acres of Land in Some convenient place not yett laid out or marked to be Laid out for any other Person, and if it happen Upon any Navigable River, or River capable to be made Navigable, you are only to Allow the fifth

¶te of the Depth thereof by the waterside and a Certificate fully Specifying the Bounds the Bounds and Scittuation thereof you Returne to us wth— all convenient Speede, Dated at Charles Towne, this 3^o— day of Jan^{ry}. 1678./

To Cap^t. Maur. Mathews
Surveyo^r. Gener^{ll}—/

Hen : Woodward Jos. West
W^m= Owen, Rich^d— Conant
Jn^o— Godfrey

You are forthwth. to Admeasure and Lay out unto Edward Wilson and Marieris his wife, one hundrd. acres of Land in Some place not yett Laid out, nor marked to be Laid out for any Other ¶son or use and if the same happen upon any Navigable River, or River capable to be made Navigable, you are to Allow only the 5th— ¶te of the Depth thereof by the water side, and a Certificate fully Specifying the Bounds & Scittuacon thereof you doe Returne to us wth— all convenient speed, dated the 22^o. day of ffeb^y. . 1678.

To Cap^t. Maur. Mathews
Survey^r— Gener^{ll},/

And^r. Percivall Jos : West
Rich^d. Conant, Jn^o. Godfrey

You are forthwth— to admeasure & Lay out unto Barn^d. Schenck- ingh one of the free ¶sons of this Province Eleven hundrd— & fifty acres of Land in some Convenient place not yett Layd out, or marked to be Laid out for any other ¶son and if it happen upon any Navigable River, or River Capable to be made Navigable, you are only to Allow the fifth ¶te of the Depth there of by the waterside, and a Certificate fully Specifying the Bounds Scittuacon thereof, you Returne to us wth. all Convenient speed dated at Charles Towne this 22 day of March, 1678/

To Cap^t— Maur. Mathews
Surveyo^r— Gener^{ll}— —

Jn^o. Godfrey Jos : West
W^m— Owen And^r. Percivall

Carolina. Ss./

You are forthwith to cause to be admeasured and Laid out unto Joseph Harrison one Towne Lott at the Oyster point observing the Rules and Method already Established for the Building a Towne There, and not Injuring the Lines of any other ¶son, or ¶sons, and, a Certificate fully Specifying the Scittuacon & bounds thereof you Returne to us wth— all Convenient Speed, dated the 19th— of April 1679—

To Cap^t —Maur. Mathews
Surveyo^r. Gener^{ll}—/

Jos : West
Richard Conant
W^m= Owen

You are forthwth. to Admeasure and Lay out unto Deoniz Brodie one of the free ꝑsons of this ꝑvince, Seaventy acres of Land, in some convenient place, not yet Laid out or marked to be Laid out for any other ꝑson, and if it happen upon any Navigable River, or River capable to be made Navigable, you are only to allow the fifth ꝑte of the Depth thereof by the waterside, and a Certificate fully Specifying the bounds Scittuacon thereof you Returne to us wth— all convenient speed, dated at Charles Towne this day of

To Cap^t— Maur. Mathews Rich^d. Conant Jos: West
Surveyo^r. Gener^{ll}—/ W^m= Owen And^r—Percivall

You are forthwith to Cause to be Admeasured & Laid out unto James Colliton Landgrave, of this ꝑvince a Barrony Cont^a— Twelve Thousand Acres of Land, as by the Lords ꝑprio^{rs}. of this ꝑvince is directed, and a Certificate fully Specifying the Scittuation, & bounds thereof, you are to Returne to us wth— all convenient Speed Given Under our hands at Charles Towne, the Second day of Aprill in the yeare of our Lord, one Thousand Six hundred Seaventy & nine

To Cap^t— Maur— Mathews Joseph West.
Surveyo^r. Gener^{ll}./ Rich^d, Conant
W^m Owen
And^r. Percivall—

Carolina. Ss./

You are forthwth— to Admeasure & Lay out, Unto Edward Howard one of the free ꝑsons of this ꝑvince Seaventy Acres of Land in Some convenient place, not yet Laid out, or Marked to be Laid out for any Other ꝑson, and if it happen upon any Navigable River, or River capable to be made Navigable you are only to Allow the fifth ꝑte of the Depth thereof by the Waterside, and a Certificate fully specifying the Bounds & Scittuation thereof you Returne to us wth— all convenient Speed, Dated at Charles Towne, This day of

To Cap^t. Maur: Mathews Rich^d. Conant Joseph West—
Surv^r— Gener^{ll}./ W^m= Owen And^r. Percivall

You are forthwth. to Admeasure & Layout for Thomas Colliton Esq^r. & Comp^a., fower Thousand Acres of Land, in some place not yet Laid out, or marked to be Laid out for any other ꝑson or Use, And, if the same happen upon any Navigable River—or River capa-

ble to be made Navigable, you are only to allow the fifth fth of the Depth thereof by the waterside and a Certificate fully specifying the Scittuation & bounds thereof, You Returne to us, wth— all convenient speed Dated. 7^o— die 7^{ber}— 1678./

To Cap^t. Maur : Mathews
Surveyor. Gener^{ll}./

Joseph West
W^m Owen.
Rich^d. Conant
And^r. Percevall

You are forthwth. to Admeasure & Lay out, unto, William Cantey one of the free f^{sons} of this f^{vince}, one hundrd. Acres of Land in Some Convenient place, not yet Laid out, or marked to be Laid out for any other f^{son}, and if it happen upon any Navigable River, or River capable to be made Navigable, you are only to Allow the fifth f^{te} of the Depth thereof by the waterside and a Certificate fully Specifying the Bounds, and Scittuation thereof you Returne to us wth— all convenient Speed, dated at Charles Towne, June the 14th— 1679—

To Cap^t. Maur. Mathews
Surv^r. Gener^{ll}./

Jn^o. Godfrey Joseph West
Rich^d— Conant./

Carrolina

You are forthwith to Admeasure unto Willi Paige one y^e free persons &^c: seaventy acres of Land in sum Convenient place not yet Laid Out: Nor Marked to be Laid out for any Oather f^{son} or use. and if the Same happen upon any Navigable River or River Capable to be made Navigable you are onely to Allow only the fift f^{te} of y^e Depth thereof by the Waterside, and a Certifycate fuly spesifying the Bounds & Scittuation thereof you returne to us with all Convenient speed Given und^r. our hands this 9 Day of Aug^t: 1679/

To Cap^t Mor^s: Mathews
Sury^r. Gen^r:

And^r: Percivall

Josep^h: West

John: Godfrey

Carrolina

You are forthwith to admeasure and Lay out unto Willi Page two Hundred acres of Land in sum Convenient place not yet Layd Out for any Oather f^{son} or Use. and if the same Happen upon any Navigable River: or River Capable to be made Navigable, you are to Allow only the fift f^{te} of y^e Depth thereof by the waterside, and a Certificate fully Specifying y^e. bounds & Scittuation thereof: you

Returne to us with all Convenient speede: Given und^r our Hands
this 9th: Day of Augst: 1679

To Cap^t. M: Mathews
Surveyr gen^rall:

J: West:

And^r
piercevall

Jn^o Godfrey

Carolina./

You are forthwith to Admeasure and Lay out unto Moses Rivers one of the free ¶sons of this Province Seaventy Acres of Land in some Convenient place not yett Laid out nor marked to be Laid out for any other ¶son or use and if y^e. Same happen upon any navigable River or River capable to be made Navigable, you are to Allow only the fifth ¶te of the depth thereof by the waterside, and a Certificate fully specifying the bounds & scittuacon thereof you returne to us wth. all Convenient Speed given und^r. our hands this 9th— day of August 1679

To Cap^t. Maur. Mathews
Surveyr Gener^l—

Jn^o. Godfrey Joseph West
W^m— Owen
Ste: Bull—

Carolina. Ss./

You are forthwith to Admeasure and Lay out unto Patrick Ohohj one of the free ¶sons of this ¶vince Seaventy Acres of Land, in Some Convenient place not yet Laid out or marked to be Laid out for any other ¶son or Use, and if it happen upon any Navigable River, or River capable to be made Navigable; you are only to Allow the fifth ¶te of the Depth thereof by the water side, and a Certificat fully specifying the bounds & scittuacon thereof you Returne to us wth— all convenient Speed, Given Und^r— our hands this 9th— day of August 1679./

To Cap^t— Maur— Mathews
Surv^r— Gener^l—/

John Godfrey Joseph West
Ste: Bull—

Carolina Ss./

You are forthwith to Admeasure and Lay out unto John Cowen one of the free ¶sons of this Province, Seaventy Acres of Land in Some Convenient Place not yet Layd out nor marked to be Layd out for any other ¶son or Use, and if the same happen upon any Navigable River, or River Capable to be Made Navigable, you are to Allow only the fifth ¶te of the Depth thereof by the waterside, and a Cer-

tificate fully Specifying the Bounds & Scittuacon thereof you Returne to us wth— all convenient speed, given und^r— our hands this 9th— day of August 1679./

To Cap^t— Maur— Mathews
Surveyo^r— Gener^{ll}./

Joseph West
John Godfrey
Ste: Bull

Carolina Ss./

You are by virtue hereof to Admeasure and Lay out for m^r. Barnard Schenckinh, one Towne Lott in the Oyster pointe, Observing the Rules Established in Refference to the building of a Towne there, and a Certificate fully Specifying the Meates & bounds and Scittuacon thereof you Returne to us Given und^r— our hands this 12th— day of July, 1679./

To Cap^t— Maur— Mathews
Surveyo^r. Generall./

Joseph West
And^r. Persivall
Rich^d— Conant
W^m— Owen

Carolina Ss./

You are forthwth— to admeasure and Lay out unto Lawrance Saunders nine hundred & twentie acres of Land, in Some Convenient place not yet Laid out nor marked to be Laid out for any other P^{erson} or Use, and if the same happen upon any Navigable River or River capable to be made Navigable, you are to Allow only the fifth P^{orte} of the depth thereof by the waterside, and a Certificate fully Specifying the Bounds & Scittuacon thereof you are to Returne to us wth— all Convenient speed. Given und^r— our hands. this 12th— day of June 1679/

To Cap^t. Maur— Mathews
Surveyo^r. Gener^{ll}./

Joseph West
And^r. Percivall
Rich^d. Conant
W^m— Owen

Carolina Ss./

You are forthwith to Admeasure and Lay out unto W^m. Perriman, nine hundred & twentie acres of Land in convenient place not yet Laid out nor marked to be Laid out for any other P^{erson} or use, and if the Same happen upon any Navigable River, or River Capable to be made Navigable, you are to Allow only the fifth P^{orte} of the depth thereof by the waterside, and a Certificate fully specifying the

bounds, & Scittuacon thereof you returne to us wth— all convenient Speed, Given und^r. our hands this 12th— July 1679./

To Cap^t. Maur. Mathews.

Rich^d. Conant Joseph West

Surveyo^r. Gener^{ll}./

And^r. Persivall,

W^m. Owen

Carolina Ss./

You are forthwth— to Admeasure & Lay out unto m^r— Thomas Midwinter, Two Roodes and Three Perches of Land upon the Seamans Point, Nere Charles Towne, and you are to take care, you prejudice not the Rights of any other ꝑ^{son} or ꝑ^{sons} there, and a Certificate of the bounds & Scittuacon thereof you Returne to us wth— all Convenient Speed— dated the 8th— day of August 1679/

To Cap^t. Maur. Mathews

Joseph West

Surveyo^r. Gener^{ll}/

And^r— Persivall

W^m— Owen

Jn^o. Godfrey

Carolina Ss./

You are forthwth— to Admeasure & Layout unto M^r— Alexand^r— Sympson, one hundred acres of Land, in Some Convenient Place, not yet Laid out nor marked to be Laid out for any Other ꝑ^{son} or use, and if the same happen upon any Navigable River or River Capable to be made Navigable, you are to Allow only the fifth ꝑ^{te} of the Depth thereof by the water side, and a Certificate fully Specifying the bounds & Scittuacon thereof you returne to us wth— all Convenient Speed Given und^r— our hands this ninth day of August 1679/

To Cap^t. Maur. Mathews

Joseph West

Surveyo^r— Gener^{ll}— —

And^r— Persivall

Jn^o. Godfrey—

Carolina. Ss./

You are by vertue hereof to Admeasure & Lay out for M^r— Alexand^r Symonds, one Towne Lott at the Oyster pointe Observing the Rules Established, in Reference to the building of a Towne there, and a Certificate fully specifying the Metes Bounds & Scittuacon thereof to returne to us given und^r. our hands this 8th— day of August 1679./

To Cap^t— Maur —Mathews

Joseph West

Surveyo^r— Gener^{ll}./

And^r— Persivall

Jn^o. Godfrey

W^m— Owen

Carolina. Ss./

You are By virtue hereof, to Admeasure and Lay out Unto m^r. William Owen, one Towne Lott at the Oyster pointe, Observing the Rules Established in Refference to the building of a Towne There, and a Certificate fully specifying the Metes, Bounds and Scittuacon thereof to Returne to us Given und^r— our hands this 30th— day of August 1679./

To Cap^t— Maur. Mathews

Jos— West

Surveyo^r— Gener^{ll}— — —And^r— Persivall Ste. BullW^m— Owen

Carolina. Ss./

You are by Virtue hereof to Admeasure and Lay out unto Thomas Rose one Towne Lott at the Oysterpoint, observing the Rules Established in Refference to the Building of a Towne there and a Certificate fully Specifying the metes Bounds & Scittuacon thereof to Returne to us— Given und^r— our hands this 30th— day of August 1679—

To Cap^t— Maur— Mathews

Joseph West

Surveyo^r— Gener^{ll}—And^r. Persivall Ste: Bull—W^m— Owen—

Carolina Ss/

You^u: are forthwth: to cause to be admeasured and laid out for James Donoho in the right of Priscilla his Wife seaventy acres of land in some place not yett laid out or marked to be laid out for any other person or use and if the same happen upon any navigable River or any River capable of being made navigable you are to allow only the fifth part of the depth thereof by the waterside and a Certificate fully specifying the scittuacon and bounds thereof you are to returne to us with all convenient speed, Dated at Charles Towne this 6^o: day of 7^{ber}: 1679

To Cap^t: Maurice Mathews

Joseph West

Surveyo^r— generall

Richard Conant

Maurice Mathews

W^m: Owen

You are furthwth to admeasure and lay out for Robert Donne and Jane his wife foure hundred and tenn acres of land in som place not yet laid out nor marked to be laid out for any other p^{erson} or persons or use and if y^e same happen upon any Navigable river or any river

capable to be made Navigable you are to allowe onlje y^e 5th part of
y^e depth thereof by y^e waterside and a Certificat fullie specifyeing ye
bounds and scituacon thereof you retourne to us with all convenient
speede Given und^r o^r hands att Charles towne this 6^h Day of 7^{ber} i679
To Cap^t M : Mathews S^rvey^r.

generall :

Joseph West

R : Conant

Will : Owen : M : Mathews

Carolina/

Yo^u. are forthwth. to admeasure and lay out for s^r : Peter Colleton
Barronett one of the Lords and absolute Proprietors of this province
fower thousand fower hundred twenty three acres of land adjoining
to the South side of and of equall depth wth twelve thousand acres
of land formerly laid out for the said S^r : Peter Colleton in the
Westward branch of the Tee in Cooper River allowing the breadth
of the said land proportionable to the said depth and a Certificate
fully specifying the Scittuation & bounds thereof yo^u. are to returne
to us with all convenient speed and for yo^r : soe doeing this shall be
yo^r : Warr^t : Given under our hands this 20th : day of ffebruary
1678/9.

To Maurice Mathews

Joseph West .

Surveyo^r— Generall

Will : Owen

You are furthwth to Lay out and furthwth unto mr Thomas Hurt
one hundred acres of Land in som place not yet laid out nor marked
to be laid out for any other person or use and if y^e same happen upon
any Navigable river or river capable to be made Navigable you
are to allowe onlje y^e fifth parte of y^e depth thereof by y^e waterside
and a certificate fullie specifyeing y^e bounds and scituacon thereof
you are to retourne to us with all convenient speede Given und^r o^r
hands att Charles towne y^e 6^h Day of 7^{ber} i679

To Cap^t M : Mathews Survey^r

Jo. West

generall/

Rich : Conant

Maurice : Mathews

Will : Owen :

Carolina Ss./

You are forthwith to Cause to be Admeasured and Layd out for
Thomas Downing and Ellizabeth his wife and Thomas his Sonn,
Three hundred Acres of Land in some place not yett Layd out or
Marked to be Laid out for any Other p^{er}son or Use, & if the same

happen upon any Navigable River, or River Capable of being made Navigable, you are to Allow only the fifth $\frac{1}{10}$ te of the depth thereof by the water side, and a Certificate fully Specifying the Scittuacon and bounds thereof you Returne to us wth— all Convenient Speed. Given und^r— our hands at Charles Towne the 6th— day of 7^{ber}— 1679

To Cap^t. Maur. Mathews
Surveyo^r— Gener^{ll}.

W^m— Owen Jos: West
Rich^d. Conant
Maur: Mathews

Carolina. Ss./

You are forthwith to Cause to be Admeasured & Layd out unto m^r. Thomas Clowter one of the free $\frac{1}{10}$ sons of this Province, Two hundred Acres of Land in Some Convenient place not yett Layd out or marked to be Laid out for any other $\frac{1}{10}$ son or use, and if the same happen upon any Navigable River or River Capable to be made navigable, you are only to Allow the fifth $\frac{1}{10}$ te of the Breadth thereof by the water side and a Certificate fully specifying the Scittuacon & bounds thereof, you Returne to us wth— all Convenient speed Given und^r— our hands at Charles Towne the 4th— day of 8^{ber} 1679./

To Cap^t— Maur: Mathews
Surveyo^r— Gener^{ll}./

Jos= West
Rich^d. Conant
And^r Persivall
W^m— Owen

Carolina Ss./

You are forthwith to Admeasure & Lay out unto m^r. Richard Quintyne, one of the free $\frac{1}{10}$ sons of this province, six hundred & Seaventy acres of Land, in Some Convenient place, not yett Layd out or marked to be Laid out for any other $\frac{1}{10}$ son or use, and if the same happen upon any Navigable River, or River Capable to be made navigable you are to Allow only the, fifth $\frac{1}{10}$ te of the breadth thereof by the water side, and a Certificate fully specifiyeing the bounds & scittuation thereof you returne to us wth— all Convenient Speed Given und^r our hands at Charles Towne, the 11th— day of October 1679,/

To Cap^t. Maur. Mathews
Surveyo^r— Gener^{ll}— —

Hen. Woodward Joseph West
W^m—fuller. W^m— Owen—

Carolina/

You are forthwith to cause to bee admeasured and layd out for Bernard Schenckingsh Gent: one of the freemen of this province all that Eight hundred Ackers of Land that was formerly Run: out for m^r Jonah Lynch acordinge to warr^{tt}: and Commission of y^e Govern^r. and councill; six hundred Ackers of y^e S^d Eight hundred by an Ord^r: of Councill of the thirtith of Aprell 1677, as also two hundred Ackers by consent & further Commission of the Govern^r & Councill Except one hundred Ackrs, part of the Sd: Eight hundred Since runn out for the Sd: m^r Jonah Lynch by warr^t bering date the 19th of Aprell 1678 and a certificate fully specifying the Situacon and Bounds, therof you are to returne to us with all convenient speed: Given under oure hands: This 5th of October 1679

To Cap^t Maurice Mathews
Survey^r Genn^rall

Joseph West

M: Mathews Hen: Woodward
Will:ffuller: Will: Owen

Carolina ss:

You are forthwith to Admeasure & Lay out unto Thomas Hunt, & Elliner his Wife Two' of the free Persons of this Province, Seaventy Acres of Land in Some Convenient place, not yett Laid out or marked to be Laid out for any Other Person, or Use, And if the Same Happen upon any Navigable River, or River Capable to be made Navigable, you are to Allow only the fifth Parte of the Breadth thereof by the water side, and a Certificate fully Specifying the bounds & Scittuacon thereof you Returne to us, wth— all Convenient Speed, Given und^r our hands at Charles Towne, the 11th— day of October 1679./

To Cap^t. Maur. Mathews
Survey^o. Generall—

Henry Woodward Joseph West
W^m—ffuller. W^m. Owen

Carrolina ss:

Yo^u: are forthwth: to Admeasure & Lay out Unto Richard Rowsar fower hundred and Twenty Acres of Land In Some Convenient Place nott yett Laid outt or Marked to be Laid outt for any other Parson or Parsons and If the Same happen upon Any navigable River or River Capable to be made navigable, yo^u are to allow onely y^e: fifth Parte of y^e: deapth Thereof by y^e: water Side, & A Certificate specifying y^e: bounds & scituacon Thereof yo^u: retourne to us

wth: Convenient Speede dated at Charles Towne the 30th: of no^r:
1679//

To Cap^t: Mau: Mathewes

W^m: Owen: Joseph West

Surveyo^r: Generall//

Richard Connant W^m: ffullar

Carrolina ss:

Yo^u: are forthwth: to Admeasure & Lay out Unto John Birde one
Towne Lott In'y^e: Oystar Poynt observing the rules and Methods
already Established for the Building A Towne There & nott Injure-
inge the Lines of Any other Pr:son or Pr:sons and A Certificate fully
Specifieinge the Meates Bounds and Scituacon Thereof Yo^u: Tourne
wth: all Convenient Speede dated the 30th: of no^{br}: 1679//

To: Cap^t: Mau: Mathewes

Richard Conant: Joseph West

Survay^r: Genorall////

W^m: Owen: W^m: ffullar

Carrolina ss

You are forthwith to Admeasure and Lay out unto M^r. Will Bird
one of the free persons of this province one hundred Acres of Land
in some convenient place not yet Layd out, or marked to be Layd out
for any other person or use, and if the same happen upon any navi-
gable River or River capable to be made navigable you are onely
to allow, one fifth part of the breadth by the water side, and a cer-
tificate fully specifying the Bounds and scituacon thereof you re-
turne to us wth all convenient speede Given under o^r: hands this
11th of Decem^{br}: 1679/

To Cap^t Maur: Mathews

Joseph West

Survey^r: Generll:

Rich: Connant

Will Owen: Will fuller }

Carrolina Ss

You are forthwith to Admeasure and Lay out unto Elizabeth Baker
one of the free persons of this province one hundred Acres of Land
in some convenient place not yet Layd out or marked to be Layd
out for any other person or use, and if the same happen upon any
Navigable River or River capable to be made navigable you are to
allow onely one fifth part of the breadth thereof by the water side
and a certificate thereof fully specifying the bounds and scituation
thereof you returne to us wth. all convenient speede Given und^r: o^r:
hands at Charles Towne y^e 11th of Decem^r: 1679/

To Cap^t: Mau: Mathews

Richard Conant Joseph West

Survey^r Gener^{ll}:

Will owen

Will fuller

Carolina : SS :/

You are furthwth to Admeasure and lay out unto Jn^o Becknall shippwright one hundred acres of Land in som Convenjent place not yet laid out or marked to be laid out for any other ꝑson or use and if y^e same happen upon any Navigable river or river capable to made Navigable you are onlje to allow y^e fifth ꝑte of y^e Depth thereof by y^e water side and a Certificat fully specifyeing y^e bounds and Scituacon thereof you retorne to us with all Convenjent speede: Dated att Charles towne y^e 11th of Dec i679

To Cap^t M : Mathews :

Survey^r gen^rall :

W : Owen

R : Connant

Jos : West

W : fuller

Carolina

You are furthwth to cause to Admeasure and Laid out unto Edw^d Johnson and Marie his wife one hundred and fortie acres of Land in som place not yet laid out or marked to be laid out for any other ꝑson or use and if y^e same happen upon any Navigable river or river capable to be Navigable you are to allowe onlje y^e fifth part of y^e Depth thereof by y^e water Side and a Certificate fully specifyeing y^e bounds and Scituacon thereof you are to returne to us wth all Convenjent speede and for yo^r soe Doeing this shalbe yo^r. Warr^t Given und^r o^r hands att Charles towne y^e 13^o day of October i679:

Cap^t M : Mathews Survey^r gen^rall :

J : West

R : Conant : W : fuller :

W : Owen :



INDEX

- Abercromby, David, 7.
Adams, Ambrose, 55.
Aggis, Edmund, 140.
Akin, Thomas, 108.
Alexander, Richard, 37, 104.
Allerree, Robert, 187.
Allouron, Aaron, 37, 104.
Andrews, Benjamin, 77, 197.
Archcroft, Thomas, 58, 67.
Ashley River, 3 (2), 28, 63, 71, 76,
132, 191.
Atkins, John, 38, 39.
Atkins, Mrs. Rachel, 39.
- Backwell, William, 28.
Baker, Elizabeth, 63, 212.
Barbadoes, 15.
Bargener, Richard, 28.
Barker, Jonathan, 91.
Barley, John, 56.
Barnes, John, 55.
Barnett, Lydia, 175.
Baronies, 150, 155 ("Signiore"), 203.
Barratt, George, 183.
Basden, Wentworth, 180.
Bassent, John, 59.
Bassett, John, 100.
Bassett, Mrs. Lydia, 100-101.
Batten, Mrs. Rebecca, 147.
Batten, Richard, 147.
Batty, William, 146.
Bayly, Joan, 114.
Beale, Eusebius, 68.
Becknall, John, 213.
Bedon, Mrs. Elizabeth, 95.
Bedon, George, 24 (2), 25, 48, 95.
Benson, Mrs. Mary, 130, 132.
Berringer, John, 86.
Berringer, Simon, 84.
Berrow, Christopher, 41.
Berrow, Mrs. Elizabeth, 41.
Berry, Richard, 79.
Betty, John, 107.
Bevin, William, 21, 37, 104.
- Bezant, John, 178.
Bezant, Mrs. Lydia, 178.
Bickerstaffe, Charles, 178.
Biggs, Timothy, 129, 132.
Birch, James, 137.
Bird, John, 196, 212.
Bird, Nicholas, 91.
Bird, William, 212.
Bishop, Job, 192.
Bodit, Peter, 167.
Bodycott, John, 151.
Boone, John, 20, 48, 63, 78, 122 (2).
Boswood, Elizabeth, 13.
Boswood, Margaret, 13.
Boswood, Mrs. Mary, 13.
Boswood, Samuel, 13, 19, 28.
Bottiley, John, 173.
Boult, Francis, 190.
Bounden, Jonathan, 168.
Braidy, Philip, 72.
Braine, Elizabeth, 56.
Bristol & Co., John, 194.
Brockhus, William, 168, 177, 184.
Brodie, Deoniz, 203.
Brotherhood, Mary, 47, 190.
Brown, Clement, 176.
Browne, Bartholomew, 107.
Browne, Robert, 30, 110, 114 (2).
Bryan, Mr., 191.
Bryan, Henry, 124.
Bryan, James, 63.
Bulkley, Charles, 157, 159, 199.
Bulkley, Philip, 157, 159.
Bull, Burnaby, 12, 124.
Bull, Stephen, 5 (2), 6, 70 (3), 91;
official surveyor, 65-69, 71-77, 81-
85, 87-89, 91-92, 94-95, 98-102, 104,
106-107, 109-112, 115-117, 119-120,
122-125, 128-131, 133-134, 136-137,
143, 145; member of the Grand
Council, 94, 97, 110, 113-114, 119-
120, 125-126, 132, 134-135, 137, 144-
146, 148-158, 162-163, 165-167, 170-
177, 179-180, 205-206, 208.

- Bulline, John, 139, 153, 196.
 Burges, William, 24.
 Burke, John, 109.
 Burke, Michael, 109.
 Burke, Mrs. Priscilla, 38, 44, 109.
 Burne, Andrew, 48.
 Burnet, Mrs. Elinor, 12, 118.
 Burton, John, 59, 88-89.
 Bushell, Nicholas, 14.
 Bushell, Timothy, 153.
 Butler, Ann, 112.
 Butler, Mrs. Cicily, 152.
 Butler, Mary, 152.
 Butler, Richard, 152.
 Butler, Mrs. Sarah, 112.
 Butler, Shem, 112.
 Butler, Thomas, 49, 72, 112.
 Bydall, Thomas, 104.
- Calfe, Joseph, 199.
 Cantey, George, 29, 80, 163.
 Cantey, Mrs. Martha, 80.
 Cantey, Teige, 28, 86, 171.
 Cantey, William, 204.
 Carr, John, 13.
 Carroll, John, 81, 137.
 Carteret, Hugh, 24 (2), 25, 80.
 Carteret, or Cartwright, Nicholas,
 125, 190.
 Carver, Mrs. Joan, 72, 86.
 Cason, William, 61, 75, 113.
 Cassiques, 150.
 Cattell, John, 49, 82.
 Chambers, John, 45, 92, 94, 197.
 Chambers, William, 24, 126.
 Chaplin, Mrs. Ann, 198.
 Chaplin, John, 4, 198.
 Chapman, Richard, 43.
 Charles Town, old, 3, 4-120, 122, 126-
 153, 166, 181-182, 188, 193-197, 199-
 204, 207, 208-213; new (or Oyster
 Point), orders for the laying out
 of, 3, 22; mentioned, 82; warrants
 for lots in, 130 (2), 131, 133 (2),
 153 (2), 154 (4), 155 (2), 156 (3),
 157 (2), 158, 159 (2), 161 (2), 163
 (3), 164 (4), 170 (2), 171 (2), 177,
 184, 185 (2), 189 (2), 190, 192, 198
 (3), 202, 206, 207, 208 (2), 212.
- Christopher, Otho, 49.
 Churne, Anthony, 36, 41, 56, 94, 97,
 118.
 Churne, Mrs. Elizabeth, 36.
 Clark, William, 155.
 Clarke, Thomas, 56.
 Clay, Stephen, 115.
 Clowter, Thomas, 210.
 Clutterbuck, John, 120-121.
 Clutterbuck, Thomas, 15.
 Cockfield, William, 48, 65.
 Cole, John, 85.
 Cole, Richard, 22 (2), 23 (2), 24,
 45, 55, 147.
 Cole, Robert, 181, 183.
 Cole, Mrs. Susannah, 183.
 Colleton, James, 3 (2), 4, 5, 16, 17,
 144, 150, 170, 203.
 Colleton, Sir Peter, 3 (2), 4 (2), 16,
 17, 144, 155, 164, 209; instructions
 from, 4.
 Colleton, Thomas, 3 (2), 4 (2), 16,
 17, 144; & Co., 176 (2), 177, 203.
 Collins, Mrs. Elizabeth, 179.
 Collins, Elizabeth, 179.
 Collins, John, 136.
 Collins, Robert, 179.
 Comerton, Philip, 11, 29.
 Coming, Mrs. Affra, 22, 23 (2), 45.
 Coming, John, 22, 23 (2), 45 (2),
 82, 189.
 Conant, Richard, 20, 89; member of
 the Grand Council, 90-92, 97-102,
 107-110, 114, 118-132, 134-146, 148-
 154, 156-192, 194-204, 206-210, 212-
 213.
 Conway, George, 156, 191.
 Conway, John, 156.
 Cooke, John, 55.
 Cooke, William, 135.
 Cooper River, 209.
 Cottingham, John, 198.
 Council, Grand, 3-58, 64, 65, 72, 92,
 106, 115, 132, 134, 136, 145, 155, 166,
 191, 211; journal of the, 65.
 Cowen, John, 205.
 Crossland, Richard, 23.
 Culpeper, John, 16, 53, 54; Sur-
 veyor-General, 3-65.

- Dale, John, 37, 104.
 Dalton, Joseph, 23, 24 (2), 94; member of the Grand Council, 96.
 Daniell, Robert, 165.
 Darby, Walter, 117.
 Dartnell, Nathaniel, 34.
 Davies, Ralph, 171.
 Davies, William, 168, 184.
 Davis, Elizabeth, 182.
 Dawson, John, 24.
 Deale, Edward, 55.
 Derling, David, 64, 75.
 Deyos, Richard, 55.
 Dickison, Thomas, 108.
 Dimock, Elizabeth, 37, 104.
 Doctors, 137.
 Donaghoe, James, 29, 74, 164.
 Donne, Mrs. Elizabeth, 51, 94.
 Donne, Mrs. Jane, 208.
 Donne, Robert, 51, 94, 208; member of the Grand Council, 119-120, 125-132.
 Donohue, James, 208.
 Donohue, John, 146.
 Donohue, Mrs. Priscilla, 208.
 Downing, Mrs. Elizabeth, 209.
 Downing, Thomas, 209.
 Downing, Thomas, Jr., 209.
 Drayton, Thomas, 159.
 Dupethi, David, 152.
 Dupuis, Enoch, 152.
 Dymond, Richard, 154.
- Eakins, Thomas, 123, 192.
 Edwards, Mrs. Anne, 173.
 Edwards, Anne, 32.
 Edwards, Christopher, 15, 32, 55, 58, 175.
 Edwards, Mrs. Margaret, 32.
 Ellis, James, 199.
 Ellis, John, 199.
 Ellis, John, Jr., 199.
 Ellis, Thomas, 78, 97.
 English, Matthew, 66, 78, 97, 139.
 Evans, Edward, 126.
 Evans, Randall, 113.
- Falconer, Mrs. Ann, 102.
 Falconer, Henry, 102.
- Falconer, John, 50 (2), 91, 102, 103 (2):
 Falconer, John, Jr., 102.
 Fallock, John, 68.
 Farrington, John, 93.
 Fitch, Jonathan, 191.
 Flavie, William, 105-106.
 Field, Christopher, 83.
 Findon, Henry, 90.
 Findon, John, 90.
 Findon, Mrs. Mary, 90.
 Findon, Thomas, 90.
 Findon, Thomas, Jr., 90.
 Fitch, Jonathan, 154 (2).
 Fitzpatrick, Bryan, 37, 63, 104.
 Fleming, Anthony, 55.
 Fluellin, Abigail, 98.
 Fluellin, Mrs. Jane, 134.
 Fluellin, Thomas, 46, 98, 134.
 Fogertee, Edmund, 19, 86.
 Forgison, John, 114.
 Foster, John, 5, 56, 150, 163.
 Fowell, Richard, 188.
 Fowell, Mrs. Sarah, 195.
 Franck, Rachel, 45.
 Fraser, John, 98.
 Frezell, Daniel, 188.
 Frezer, John, 105.
 Frezer, John, Jr., 37.
 Fuller, William, member of the Grand Council, 210-213.
- Gand, Mrs. Mary, 52.
 Gantlett, George, 45.
 Gardner, John, 63.
 George, Mrs. Isabel, 99, 138.
 George, Robert, 99, 117, 138.
 Gibbes, Robert, 29 (2).
 Gibbons, Edmund, 115.
 Gilbert, Benjamin, 56.
 Gilliard, Richard, 186.
 Godfrey, John, 3 (2), 4, 5, 6, 16, 17, 78 (2), 83, 97, 116, 138, 145, 162 (2), 171, 184, 187; member of the Grand Council, 3, 59-64, 67-69, 73-79, 81-89, 91-96, 98-100, 106-118, 135-144, 148-162, 165-180, 183-189, 196-202, 204-207.
 Godfrey, John, Jr., 97.

- Godfrey, Richard, 97.
 Gough, Mrs. Elizabeth, 148.
 Gough, Robert, 48 (Goffe), 148.
 Governors, 3-80 (Yeamans), 81-213 (West).
 Grand Council, 3-58, 64, 65, 72, 92, 106, 115, 132, 134, 136, 145, 155, 166, 191, 211; journal of the, 65.
 Gray, Thomas, 5, 28; member of the Grand Council, 3.
 Gray, William, 8, 28.
 Greatbeach, Thomas, 191.
 Green, James, 68, 121.
 Greene, John, 166.

 Harding, Katharine, 186.
 Harleston, Charles, 189.
 Harris, Matthew, 64, 75.
 Harrison, Joseph, 202.
 Hart, Thomas, 10.
 Hartley, John, 109, 113, 133, 163.
 Hatchman, Joseph, 196.
 Hatton, William, 187.
 Haward, Edward, 113.
 Hawkes, John, 41, 97.
 Hawkinson, John, 106.
 Henshaw, Michael, 158.
 Higgs, George, 34, 68.
 Hill, Richard, 126.
 Hill, William, 84.
 Hilton, Capt. William, voyage of to the coast of South Carolina, 7, 8, 15, 42 (2), 71.
 Hofford, John, 112.
 Holford, Nicholas, 113.
 Holton, Mrs. Judith, 10.
 Holton, Thomas, 10, 31, 94, 140.
 Hooper, Mrs. Esther, 74, 135.
 Hooper, John, 64, 74, 75, 135.
 Hopkins, John, 112.
 Hoppins, John, 143.
 Horton, John, 68, 142 (2).
 Houndson, Mrs. Ann, 74.
 Houndson, Roger, 74.
 Howard, Edward, 203.
 Howe, Miliscent, 63.
 Howell, Evan, 28.
 Huddleston, John, 96, 127.
 Huggin, Edward, 110, 114.

 Hughes, Henry, 17, 22 (2), 23, 30, 82.
 Hughes, John, 100.
 Hughes, Simon, 5, 70.
 Hunt, Mrs. Eleanor, 211.
 Hunt, Mrs. Jane, 109, 141.
 Hunt, Robert, 56, 141.
 Hunt, Thomas, 62, 109, 113, 132, 141, 211.
 Hurt, Mrs. Mary, 69.
 Hurt, Thomas, 34, 68, 69, 209.
 Hutton, James, 77.
 Hyrne, Bridget, 145.
 Hyrne, Mary, 145.
 Hyrne, Peter, 43, 57, 123, 153, 160.
 Hyrne, Peter, Jr., 145.
 Hyrne, Richard, 145.

 Immigrants (See settlers).
 Ingram, Thomas, 33, 135.

 Jackson, Mrs. Miliscent, 46, 102.
 Jackson, Original, 46, 102.
 Jackson, William, 62, 113, 135.
 James Town, 10, 11, 12, 18, 19 (2), 20, 21, 38, 39, 43, 46, 52, 56, 59, 61, 68.
 Jefford, Amos, 57, 76, 95.
 Jefford, John, 149, 174.
 Jenner, Thomas, 28, 29.
 Jerman, George, 97.
 Johnson, Edward, 213.
 Johnson, Mrs. Mary, 213.
 Jones, Ann, 113, 73, 62
 Jones, Evan, 59, 65, 114.
 Jones, Francis, 167.
 Jones, Henry, 9, 14, 96, 184.
 Jones, James, 44, 57, 136.
 Jones, Mrs. Joan, 114.
 Jones, Nathaniel, 175.
 Jones, William, 73, 113, 62

 Kemp, Hamlett, 130, 131.
 Kennis, Mrs. Joanna, 26.
 Kennis, William, 26 (2), 27.
 Kennis, William, son of above, 26.
 Kinder, Susannah, 18.
 King, Leah, 201.
 King, Leah (2nd), 201.

- King, Thomas, 84, 201.
 Kinsell, John, 27.
 Kyrkland, Abenezzer, 193.
- Lacey, Daniel, 131.
 Ladson, Francis, 185.
 Landgraves, 150, 170, 203.
 Lane, Hester, 64, 75.
 Lane, Judith, 64.
 Lane, Thomas, 64, 75, 135.
 Larmott, John, 6, 70.
 Lawrison, John, 19, 116.
 Lawson, Jane, 24.
 Layton, Robert, 111, 113.
 Leeds, Robert, 64, 75, 148.
 Leigh, Henry, 180.
 Lewis, Hugh, 113, 141.
 Lewis, Mrs. Mary, 134.
 Lewis, Robert, 134, 178.
 Lilly, Alexander, 6, 70.
 Lisster, George, 145.
 Lockier, Robert, 5, 70.
 Lockwood, Nicholas, 154.
 Long, William, 95, 101.
 Love, Edward, 177.
 Lovering, Michael, 45.
 Lucas, Samuel, 45.
 Lynch, Jonah, 136, 197, 200, 211 (2).
- Mackanellor, Thomas, 49, 85.
 MacMarvill, Mrs. Mary, 133 (2).
 Magrady, Hugh, 110, 114.
 Mahoone, Dennis, 23, 33, 80.
 Mare, John, 37, 104.
 Marshall, Ralph, 27, 43, 75, 91, 94, 146; member of the Grand Council, 81-84, 86, 94-96, 100-105.
 Mathews, Edward, 64, 113.
 Mathews, Maurice, 94, 123, 144, 170, 185, 188; member of the Grand Council, 3, 59-63, 65-106, 110-119, 125, 128-132, 135-139, 141, 144-145, 208-211; surveyor, 109, 118-136, 140-144; surveyor-general, 146-213.
 Mauley, John, 178.
 Maverick, John, 53, 79, 120, 131, 189.
 May, John, 60.
 Maybank, David, Sr., 181, 192.
 Maybank, David, Jr., 181, 192.
- Mayo, Edward, 155, 158, 166, 168, 190.
 McDonald, Neale, 192.
 Meader, John, 189, 200.
 Meadlin, Richard, 167.
 Mells, John, 128.
 Mercer, Alexander, 163.
 Michell, John, 139, 198.
 Middleton, Arthur, 173.
 Middleton, Edward, 173.
 Midwinter, Thomas, 81, 166, 207.
 Miller, George, 194.
 Miller, Jane, 194.
 Miller, John, 194.
 Miller, John, Jr., 194.
 Millionston, Richard, 106.
 Mills, John, 76, 77.
 More, John, 28.
 Morgan, John, 88.
 Morgan, Richard, 68, 139.
 Moron, Dennis, 73.
 Moron, Michael, 52, 105.
 Morrill, John, 67.
 Morrill, William, 41, 67, 97.
 Morris, Morgan, 128.
 Morrison, Trisimus, 64, 75.
 Mulberry, The (plantation), 155.
 Mullrayne, James, 200.
 Mullrayne, Mrs. Mary, 200.
 Murrell, William, 123, 132, 198.
 Musson, Edward, 180.
 Musson, Mrs. Miriam, 180.
- Neale, John, 22, 23, 45, 82.
 Negroes, 52, 54 (2), 60, 61 (2), 72, 82, 87, 89, 110, 112, 113, 114.
 Newball, Paul, 179.
 Newton, Isaac, 172.
 Nicholls, Roger, 135.
 Norris, Elizabeth, 113.
 Norris, Thomas, 56, 76.
 Norton, John, 185.
 Norvill, Thomas, 42.
- Ohohi, Patrick, 205.
 Orrill, Philip, 45, 135.
 O'Sullivan, Florence, 37 (2), 38, 44, 52, 104, 105 (2), 190.
 Owen, Morgan, 108.
 Owen, William, 16, 17, 18, 56, 185, 208; member of the Grand Coun-

- cil, 3, 59-67, 78-88, 91-95, 98, 100-105, 107, 109, 113-116, 118-130, 135, 139-140, 143-146, 148-150, 152, 154-159, 161-179, 181-185, 189-213.
 Oyster Point, 3, 22 (2), 45, 82, 111, 130 (2), 131, 133 (2), 153 (2), 154 (4), 155 (2), 156 (3), 157 (2), 158, 159 (2), 161 (2), 163 (3), 164 (4), 170 (3), 171 (2), 177, 184, 185 (2), 189 (2), 190, 192, 198 (3), 202, 206, 207, 208 (2), 212.
 Paige, William, 204 (2).
 Parker, Paul, 144, 172.
 Parker, Thomas, 52.
 Paty, Theophilus, 156, 161, 166, 170.
 Peele, Francis, 201.
 Pendarvis, Mrs. Elizabeth, 26, 111.
 Pendarvis, Joseph, 25, 26 (2), 34, 68, 111 (2).
 Penderry, Thomas, 106.
 Peper, Vera Aurora, 179.
 Percival, Andrew, 125, 160; member of the Grand Council, 106-112, 115-119, 121-125, 132, 136-137, 140-143, 153, 157-159, 163, 181-190, 192-193, 195-208, 210.
 Perriman, Anne, 174.
 Perriman, Augustine, 174.
 Perriman, William, 206.
 Perry, Edward, 112.
 Pett, Robert, 110, 114.
 Pinkard, John, 31, 90.
 Pinkard, John, Jr., 90.
 Pinkard, Mrs. Mary, 31, 90.
 Pinke, John, 51.
 Pocock, Judith, 113.
 Poore, Richard, 10, 28, 30.
 Portman, Christopher, 16, 92, 113, 129.
 Powell, James, 93.
 Pretty, Henry, 40.
 Prideaux, George, 24.
 Pulford, Joane, 147.
 Pursell, Edmund, 27.
 Purvys, James, 31, 90.
 Quintyne, Richard, 193, 210.
 Reed, Thomas, 104.
 Reese, Bartholomew, 42.
 Reese, John, 56.
 Rhodes, William, 24.
 Richardson, Robert, 21.
 Richment, Andrew, 89.
 Riley, Charles, 52, 61.
 Rivers, John, 55.
 Rivers, Moses, 205.
 Rix, Alice, 96.
 Rixam, Mrs. Jane, 118.
 Roberts, Edward, 50, 103.
 Roberts, George, 52, 61.
 Robinson, James, 22.
 Robinson, Mrs. Jane, 54.
 Robinson, John, 16, 54 (2).
 Robry, John, 48, 148.
 Rose, Thomas, 129, 208.
 Rowntree, Thomas, 108.
 Rowser, Richard, 83, 211.
 Rubry, George, 84.
 Saker, George, 51.
 Sanders, Lawrence, 152, 206.
 Sayle, James, 52, 61.
 Sayle, Nathaniel, 52, 61.
 Sayle, William, 52, 61.
 Schenckingsh, Barnard, 202, 206, 211.
 Scott, John, 37, 104.
 Scrawhall, Dermott, 28.
 Scrivener, William, 17, 18, 56.
 Seamen's Point, the, 166, 207.
 Searle, Andrew, 27.
 Searle, Richard, 193.
 Serles, Thomas, 156.
 Settlers, method of procuring, 29, 106, 112.
 Shaftesbury, Anthony, Earl of, 103, 110, 119 (2), 120, 143, 149.
 Shaw, Thomas, 149.
 Shepherd, John, 195, 201.
 Sherdon, Hugh, 35.
 Shipwright, 213.
 Shory, Anthony, 161, 165.
 Shugeron, Teige, 37, 104.
 Slaves, 190. (See negroes.)
 Smallwood, Mrs. Anne, 147.
 Smallwood, Matthew, 88, 147.
 Smethwick, Daniel, 150.
 Smethwick, Robert, 151, 165, 169.
 Smith, Abraham, 63, 141, 186.
 Smith, Mrs. Dorcas, 60, 87.

- Smith, Elizabeth, 48.
 Smith, James, 9, 16, 96 (2).
 Smith, John, 105, 106, 110.
 Smith, Paul, 16, 17, 48.
 Smith, Robert, 106, 143.
 Smith, Roger, 182.
 Smith, Thomas (arrived in 1670), 9, 16, 66, 95, 96 (2).
 Smith, Thomas (arrived in 1672), 4.
 Smyth, Thomas, 137.
 Spencer, Oliver, 38, 84 (2), 148, 154.
 Stanyarne, Thomas, 122, 127 (2).
 Steere, Thomas, 64, 101, 113.
 Stevens, John, 168.
 Stevenson, John, 130, 158 (2), 162.
 Stevenson, Thomas, 134.
 Stock, John, 183.
 Stonehall, Elizabeth, 34, 68.
 Stono Creek, 28, 29.
 Stranton, Elinor, 66.
 Stryde, John, 55.
 Stuard, Patrick, 87, 98.
 Sullivan, Daniel, 37, 104.
 Sullivan, John, 32, 63, 157, 161.
 Sullivan, Margaret, 72.
 Sullivan, Mrs. Rachel, 157, 161.
 Sumpton, Henry, 9 (printed Lump-ton), 96, 151.
 Sumpton, Mrs. Susannah, 151.
 Surveyor-Generals, 3-65 (Culpeper), 146-213 (Mathews).
 Swaine, Christopher, 56, 69, 168.
 Swaine, Thomas, 156, 175.
 Symonds, Alexander, 207.
 Symonds, Mrs. Frances, 35, 89.
 Symonds, Henry, 25 (2), 26, 35, 89.
 Sympson, Alexander, 169, 207.
 Sympson, John, 128.

 Taylor, Stephen, 76.
 Terrey, John, 18.
 Thomas, Mrs. Mary, 15, 100.
 Thomas, Robert, 15, 100.
 Thomas, William, 61, 62, 113.
 Thompson, George, 8, 71.
 Thompson, Mrs. Sarah, 25.
 Thompson, Thomas, 24, 25 (2), 139.
 Thrusk, John, 200.
 Tomes, Robert, 140.
 Tradd, Richard, 169.

 Turpin, Thomas, 49, 124, 176.


 Varbin, Joseph, 160.
 Vayle, Thomas, 9, 96.
 Vincum, Violetta, 105.


 Wade, John, 117, 159.
 Wahiwah (plantation), 144.
 Waight, Jacob, 104, 106, 157.
 Walker, John, 179.
 Walley, William, 164.
 Wallington, Edward, 147.
 Wando River, 3, 41, 97, 155.
 Watkins, Mrs. Anne, 181.
 Watkins, John, 57, 181.
 Webb, Elizabeth, 84.
 Webb, Nicholas, 84.
 Wells, John, 39, 40.
 Wells, Richard, 67.
 West, Mrs. Joanna, 63.
 West, Joseph, 63; member of the Grand Council, 59-61, 63-80, 85, 91; Governor, 81-132, 134-146, 148-213.
 West, Samuel, 27 (2), 76.
 West, William, 27.
 Westbury, Edward, 147.
 Westbury, William, 106.
 Wheelwright, Stephen, 37, 104, 142; official surveyor, 65, 67, 77-78, 81, 93-97, 100, 104-105; 107-108, 110, 114, 118, 130-135, 137-140, 145.
 White, George, 37, 104.
 White, Margaret, 125.
 White, Phyllis, 124.
 Whittington, Peleg, 161.
 Wigglesworth, Hugh, 96, 107, 195.
 Wigmore, Mrs. Anne, 196.
 Wigmore, Nathaniel, 67, 196.
 Wilkinson, John, 76.
 Wilkinson, William, 172.
 Williams, James, 91, 99.
 Williams, John, 56, 143.
 Williams, Mrs. Martha, 91, 99.
 Williams, Thomas, 11, 47, 118.
 Williamson, John, 26, 27 (2).
 Wilson, Edward, 55, 138, 202.
 Wilson, John, 104.
 Wilson, Mrs. Marieris, 202.
 Wintrop, Henry, 79, 93.
 Witter, James, 182.

- Witter, Mrs. Mary, 182.
 Wood, Mrs. Alice, 17.
 Wood, Benjamin, 63.
 Wood, Henry, 17, 76, 121.
 Woodward, Henry, 44 (2), 148, 149;
 member of the Grand Council, 195-
 196, 201-202, 210-211.
 Woodward, Mrs. Margaret, 148.
 Woodward, Pierce, 144.
 Woodyer, Dudley, 6, 70.
 Workeup, Ann, 19.
 Worme, Thomas, 71.
 Yarpe, Sarah, 184.
 Yeamans, Sir John, Governor, 3-80,
 85, 91.
 Yeamans, John, 68; official surveyor,
 65, 68, 70-71, 73-75, 78-80, 82-84, 86-
 87, 89-92, 94, 97-98, 101-104, 106-
 107, 109-113, 115, 134, 136, 144.
 Yeamans, Lady Margaret, 82, 112.
 Young, Thomas, 24.
 Youngborne, Sarah, 174, 182.













3 2044 078 909 801