


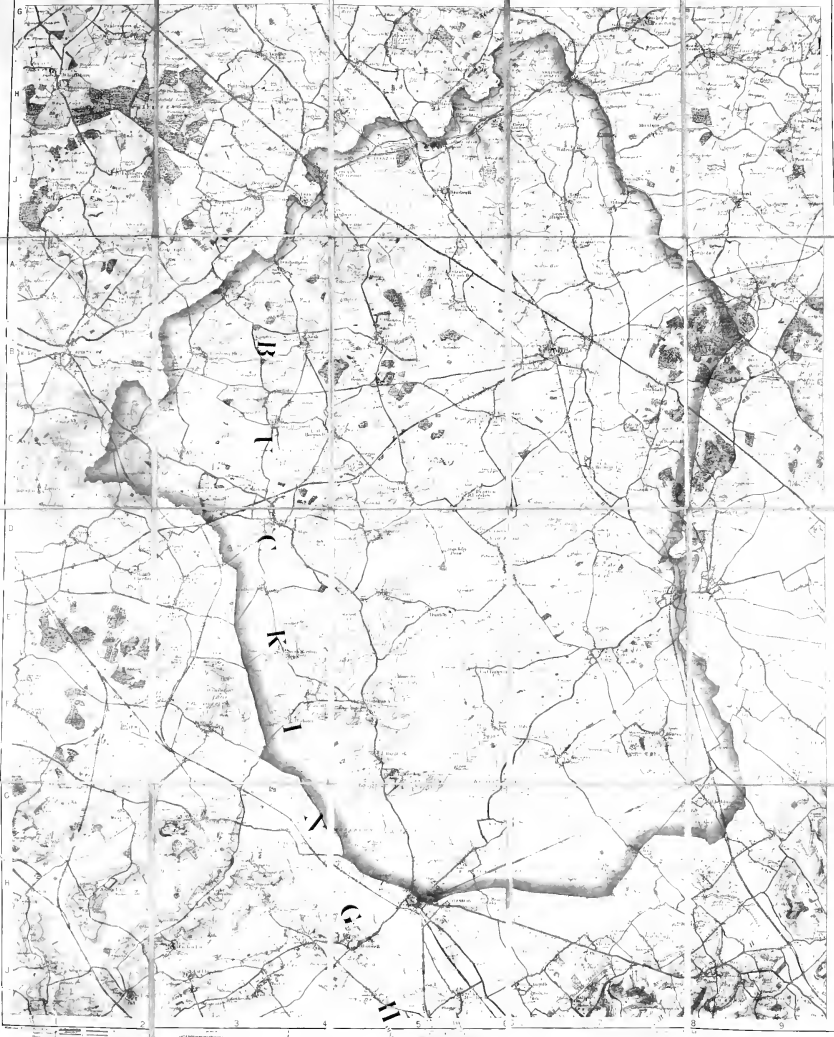
WHADDON CHASE



JOHN A. SEAVERNS



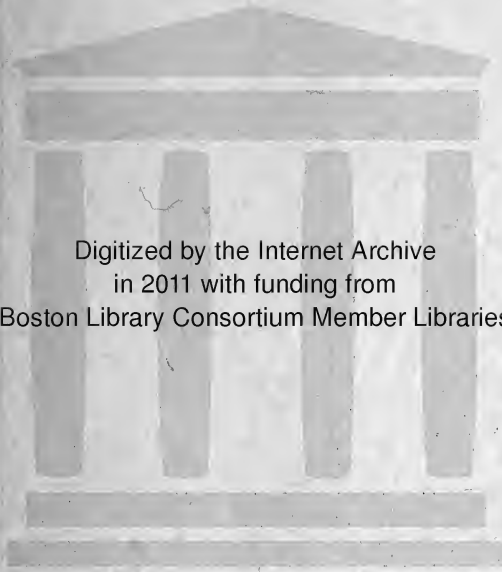




Scale: 1:50,000  
Vertical Datum: Mean Sea Level  
Horizontal Datum: North American Datum of 1983

Map of the United States  
Topographic Map





Digitized by the Internet Archive  
in 2011 with funding from  
Boston Library Consortium Member Libraries

