










\* 4389 55

(1872)



# Almanac

1872.

(For Index, see page 148.)

**BANKING HOUSE**  
OF  
**SAUNDERS HARDENBERGH & KING**

112 AND 114 BROADWAY,

NEW-YORK, FEBRUARY 1, 1872.

The undersigned have this day formed a Copartnership under the style of

**SAUNDERS, HARDENBERGH & KING,**

senior, Hon. Alvin Saunders, (ex-Governor of Nebraska.) President of Bank of Nebraska, at Omaha, has resided for many years in Iowa and and is well and favorably known as connected with the mercantile and interests of the Northwest.

Mr. Jno. A. Hardenbergh was for many years identified with the wholesale business of this city, and more recently the Vice-President of the Globe Life Insurance Co.

Mr. Richard W. King has been for many years connected with the mercantile banking interests of this city.

We propose to establish a general banking business, and will buy and sell, on commission, Securities of the United States, of the different States, Bonds and Stocks, miscellaneous Securities, and Coin.

We will receive and deposit every description negotiated, and advances made.

We will receive Deposits subject to check at sight, on which interest is allowed.

We will receive drafts drawn on us received on deposit by all the city banks.

We will receive notes of Deposits issued, payable on demand.

We will give particular attention to the collection of Notes, Drafts, Coupons, and Bonds, in any part of the United States or Canada.

We will receive our prompt attention, and we shall be pleased to correspond with those desiring special information on matters connected with our business.

We will issue weekly reports regarding the market, giving OUR PERSONAL views, and should you desire them, we will send them to you with pleasure upon application.

# THE WORLD ALMANAC FOR 187.

## The Year 1872.

The year 1872 is the latter part of the 5633d and the beginning of the 5633d since the creation of the world, according to the Jews. It answers to the 6585th of the Julian Period, the 2625th from the foundation of Rome, the 2648th year of the Olympiads, and the year 7380-81 of the Byzantine era. The 97th year of American Independence begins July 4.

### The Four Seasons.

	D.	H.	M.	D.	H.	M.			
Winter begins, 1871,	December	22	0	51	morning,	and lasts	89	0	58
Spring " " 1872,	March	20	1	49	"	"	92	20	34
Summer " " "	June	20	10	23	evening	"	93	14	23
Autumn " " "	September	22	0	46	"	"	89	17	59
Winter " " "	December	21	6	45	mo.	Trop. year,	365	5	54

### Conjunction of Planets, and other Phenomena.

Month.	Aspect.	Washington time.	Distance apart.	Month.	Aspect.	Washington time.	Distance apart.
Jan...	Sun in perigee.	D. H. M. 0 1 21 e.	°	July..	☉ near ☽	D. H. M. 4 9 26 m.	☽ 0 58 S.
"	☽ near ☿	3 1 35 m.	☽ 0 0	"	☉ near ♀	5 6 22 m.	♀ 1 58 S.
"	☉ near ♀	7 6 13 m.	♀ 0 57 N.	"	☉ near ♃	7 6 41 m.	♃ 3 39 S.
"	☉ near ♁	9 10 57 e.	♁ 2 18 N.	"	☽ near ♃	9 6 15 e.	♁ 180 0 E.
"	☉ near ☽	12 10 20 m.	♁ 3 34 N.	"	♃ near ♁	10 1 33 e.	♁ 1 12 S.
"	♃ near ☉	15 10 35 m.	♁ 180 0 E.	"	☉ near ♁	19 3 5 e.	♁ 3 12 N.
"	♁ gr. elon.	24 3 36 m.	♁ 24 40 W.	"	♀ near ♃	28 9 14 e.	♀ 0 41 N.
"	☉ near ♃	24 0 21 e.	♁ 2 19 S.	Aug..	☉ near ☽	2 5 30 m.	☽ 2 17 S.
"	♁ near ♀	29 4 50 e.	♁ 0 6 S.	"	♃ near ☉	2 10 57 e.	♁ 0 0
Feb..	☉ near ♀	6 0 27 m.	♀ 2 52 N.	"	♁ gr. elon.	3 2 37 m.	♁ 27 21 F.
"	☉ near ♁	6 2 34 e.	♁ 2 36 N.	"	☉ near ♃	4 0 31 1/2.	♁ 3
"	☉ near ☽	10 9 48 m.	♁ 4 31 N.	"	☉ near ♁	4 2 8 e.	♁
"	♀ near ♁	14 3 15 m.	♀ 0 34 N.	"	☉ near ♁	6 9 2 m.	♁
"	☉ near ♃	20 1 33 e.	♁ 2 10 S.	"	☉ near ♁	15 10 42 1/2.	♁
Mar..	☉ near ♁	5 2 58 m.	♁ 2 58 N.	"	♀ near ♁	23 9 46 1/2.	♁
"	☉ near ♁	6 6 9 e.	♁ 3 58 N.	"	☉ near ♃	31 0 21 1/2.	♁
"	☉ near ☽	10 10 13 m.	♁ 4 34 N.	"	☉ near ♃	31 6 33 e.	♁
"	♃ stationary.	15 11 17 e.	♁	Sept..	☉ near ♀	3 9 31 1/2.	♀ 3 31 S.
"	☉ near ♃	18 7 24 e.	♁ 2 18 S.	"	☉ near ♁	12 5 34 1/2.	♁ 5 34 S.
April.	☉ near ♁	1 11 43 m.	♁ 3 19 N.	"	♁ gr. elon.	15 8 53 1/2.	♁ 8 53 1/2.
"	♁ gr. elon.	5 2 2 m.	♁ 19 18 E.	"	♁ stationary.	18 8 46 1/2.	♁
"	☉ near ♀	5 2 15 e.	♀ 3 59 N.	"	♃ near ☉	21 11 14 1/2.	♁
"	☉ near ☽	8 11 13 m.	♁ 3 42 N.	"	☉ near ♃	28 0 31 e.	♁
"	☉ near ♁	9 2 53 m.	♁ 6 32 N.	"	☉ near ♁	28 6 45 e.	♁
"	♃ near ☉	10 6 7 m.	♁ 90 0 E.	Oct..	☉ near ♀	4 3 52 m.	♀ 3 25 S.
"	♁ near ☉	10 7 55 m.	♁ 90 0 W.	"	♃ near ♁	7 5 29 e.	♁ 90 0 W.
"	☉ near ♃	15 6 16 m.	♁ 2 38 S.	"	☉ near ♁	9 0 7 e.	♁ 4 41 S.
"	☉ near ♁	28 6 11 e.	♁ 3 32 N.	"	☉ near ♃	26 5 29 m.	♁ 4 41 S.
"	♁ stationary.	30 0 53 m.	♁	"	☉ near ☽	27 1 6 e.	♁ 4 0 S.
May..	☉ near ♀	5 3 40 e.	♀ 2 30 N.	Nov..	☉ near ♀	3 6 32 m.	♀ 0 25 S.
"	☉ near ♁	7 0 1 e.	♀ 2 13 N.	"	☉ near ♁	5 7 58 e.	♁ 3 38 N.
"	☉ near ♃	12 8 45 e.	♁ 3 1 S.	"	♃ near ☉	22 6 18 m.	♁ 90 0 W.
"	☉ near ♁	26 0 22 m.	♁ 3 33 N.	"	☉ near ♃	22 7 47 e.	♁ 4 42 S.
"	♁ gr. elon.	22 2 34 m.	♁ 25 13 W.	"	☉ near ☽	25 6 57 1/2.	♁ 3 26 S.
June.	☉ near ♀	4 2 13 m.	♀ 0 34 S.	"	♁ gr. elon.	27 6 29 e.	♁ 21 32 E.
"	☉ near ♁	4 10 8 e.	♀ 0 11 N.	Dec..	☉ near ♀	3 3 57 m.	♀ 1 41 N.
"	♃ near ☉	5 4 14 m.	♁ 0 2 S.	"	☉ near ♁	3 6 57 m.	♁ 3 47 N.
"	☉ near ☽	5 11 38 m.	♁ 0 35 N.	"	♀ near ♁	4 7 55 e.	♀ 1 59 S.
"	☉ near ♃	9 1 16 e.	♁ 3 22 S.	"	♃ stationary.	16 8 27 e.	♁
"	♀ near ☉	17 0 41 m.	♀ 0 41 S.	"	☉ near ♃	20 5 28 m.	♁ 4 31 S.
"	☉ near ♁	22 7 22 m.	♁ 3 23 N.	"	☉ near ☽	23 10 53 e.	♁ 2 16 S.
July..	Sun apogee.	2 10 8 e.	♁	"	☉ near ♁	30 9 24 e.	♁ 3 54 N.

NOTE.—In the table above, it is to be understood that the word "near" and the character ☽ (conjunction) are synonymous, and mean that the two bodies are nearest each other at the time expressed, and that they are then on a line running from the North Pole through both bodies, and have the same right ascension. GR. ELON. means greatest elongation, or greatest apparent angular distance from the SUN. The character ☽ indicates that the planet is opposite the Sun, or 180 degs., or half a circle east of it, and rises when the Sun sets, and sets when he rises. When a planet is a quarter of a circle, or 90 degs. from the Sun, east or west, it is known by ☐. These are the signs of the planets: ☉ the Sun; ☾ the Moon; ♀ Mercury; ♀ Venus; ⊕ the Earth; ☽ Mars; ♃ Jupiter; ♁ Saturn; ♃ Uranus; ♆ Neptune.

## Cycles of Time and Church Days.

Al Letters.....	G F	Septuagesima-Sunday..	Jan. 28	Easter-Sunday.....	Mar. 31
Cycle.....	20	Sexagesima .....	Feb. 4	Low-Sunday.....	April 7
den Number.....	5	Quinquagesima .....	" 11	Rogation-Sunday.....	May 5
man Indiction.....	11	Ash-Wednesday.....	" 14	Ascension-Day.....	" 9
ewish Lunar Cycle.....	15	Quadragesima-Sunday..	" 18	Pentecost-Sunday.....	" 19
Dionysian Period.....	8	Mid-Lent-Sunday.....	Mar. 10	Trinity-Sunday.....	" 26
Julian Period.....	201	Palm-Sunday.....	" 24	Corpus Christi.....	" 30
	6585	Good-Friday.....	" 29	Advent-Sunday.....	Dec. 1

### Legal Holidays.

New-Year's Day.....	January 1	Thanksgiving.....	{ Usually a Thursday in
Washington's Birthday.....	February 22	Christmas.....	{ November
Independence Day.....	July 4		December 25

### Eclipses for the Year 1872.

There will be four Eclipses this year, as follows:

1. A Partial Eclipse of the Moon, May 22; invisible in the United States.
2. An Annular Eclipse of the Sun, June 5; invisible in North-America, except in Washington Territory and the Arctic regions.
3. A very small Eclipse of the Moon in the evening of November 14th and morning of the 15th; visible, being only one thirty-third of the Moon's diameter on the northern limb. See the following table:

PLACES.	Begins			Middle, 15th.	End, 15th.	PLACES.	Begins		
	D. H. M.	H. M.	H. M.				D. H. M.	H. M.	H. M.
Portland.....	15	0 18 m.	0 38 m.	0 58 m.	Detroit.....	14	11 27 e.	11 47 e.	12 7 m.
Boston.....	15	0 15 m.	0 35 m.	0 55 m.	Chicago.....	14	11 9 e.	11 27 e.	11 49 e.
Meberc.....	15	0 14 m.	0 34 m.	0 54 m.	Milwaukee.....	14	11 8 e.	11 28 e.	11 48 e.
New-York.....	15	0 3 m.	0 23 m.	0 43 m.	New-Orleans.....	14	10 59 e.	11 19 e.	11 39 e.
Philadelphia.....	14	11 58 e.	0 18 m.	0 38 m.	St. Louis.....	14	10 58 e.	11 18 e.	11 38 e.
London.....	14	11 51 e.	0 11 m.	0 31 m.	Austin.....	14	10 28 e.	10 48 e.	11 8 e.
.....	14	11 48 e.	0 8 m.	0 28 m.	San Francisco.....	14	8 50 e.	9 10 e.	9 30 e.
.....	14	11 44 e.	0 4 m.	0 24 m.	Portland, Or.....	14	8 50 e.	9 10 e.	9 30 e.
.....	14	11 40 e.	0 0 m.	0 20 m.	Sitka.....	14	7 58 e.	8 18 e.	8 38 e.

Eclipse of the Sun, November 30; invisible in North-America.

### Planets Brightest.

January 27, May 25, and September 18, rising before the Sun; also April 2, July 31, setting soon after the Sun. VENUS and MARS not this year. JUPITER, January 9. The astronomical calculations in THE WORLD ALMANAC were made by S. H. Yan, N. Y.

### Jewish Calendar.

5632.	1872.	NEW MOON AND FEASTS.	5632.	1872.	NEW MOON AND FEASTS.
Shevat 1	Jan. 11	New Moon.	Ab 9	Aug. 13	Fast—Destruction of Temple.
Shevat 30	Feb. 9	" "	Elul 1	Sept. 4	New Moon.
& Adar 1 and 10	" "	" "	Tishri 1	Oct. 3	New-Year Feast.
2d Adar 30	Mar. 10	" "	" 2	" 4	" " 2d day.
& V'ladar 1 and 11	" "	" "	" 4	" 6	Fast—Death of Guedaliah.
Vehadar 11	Mar. 21	Fast of Esther.	" 10	" 12	Fast—Atonement.*
" 14	" 24	Purim.	" 15	" 17	Feast of Tabernacles.*
and 15 and 25	" 25	Shushan Purim.	" 16	" 18	" " 2d day.*
Nisan 1	April 9	New Moon.	" 21	" 23	" " Branches.
" 15	" 23	Passover begins.*	" 22	" 24	Tabernacles—8th day.*
" 21	" 29	Passover 7th day.*	" 23	" 26	Feast of the Law.*
" 22	" 30	Passover ends.*	Hesvan 1	Nov. 2	New Moon.
Iyar 1	May 9	New Moon.	Kislev 1	Dec. 1	" "
" 18	" 26	Lag B'omer.	" 25	" 25	Feast of Dedication of Temple.
Sivan 1	June 7	New Moon.	Tivise 1	" 31	New Moon.
" 6	" 12	Feast of Weeks.*	" 10	Jan. 9	Fast—Siege of Jerusalem.
" 7	" 13	" " " 2d day.*			
Tamuz 1	July 1	New Moon.			
" 17	" 23	Fast—Siege of Temple.			
Ab 1	Aug. 5	New Moon.			

NOTE.—Those marked with an (\*) are strictly observed.





MOON'S PHASES.	-R-			BOSTON.			NEW-YORK.			WASHINGTON.			CHARLESTON.			Day of Year.
	MOON'S PHASES.			BOSTON.			NEW-YORK.			WASHINGTON.			CHARLESTON.			
	D.	H. M.	ev.	D.	H. M.	ev.	D.	H. M.	ev.	D.	H. M.	ev.	D.	H. M.	ev.	
Third Quarter	2	45	ev.	2	45	ev.	2	45	ev.	2	45	ev.	2	45	ev.	
New Moon	9	41	mo.	9	41	mo.	9	41	mo.	9	41	mo.	9	41	mo.	
First Quarter	16	9	ev.	16	9	ev.	16	9	ev.	16	9	ev.	16	9	ev.	
Full Moon	24	59	ev.	24	59	ev.	24	59	ev.	24	59	ev.	24	59	ev.	
Third Quarter	31	9	ev.	31	9	ev.	31	9	ev.	31	9	ev.	31	9	ev.	
	31	9	ev.	31	9	ev.	31	9	ev.	31	9	ev.	31	9	ev.	

Calendar for BOSTON; N. Y. State, Michigan, and Oregon.			Calendar for NEW-YORK CITY; Connecticut, Pennsylvania, Ohio, and Illinois.			Calendar for WASHINGTON; Kentucky, and California.					
SUN RISES.	SUN SETS.	MOON RISES.	SUN RISES.	SUN SETS.	MOON RISES.	H. W. RISES.	H. W. SETS.	MOON RISES.	SUN RISES.	SUN SETS.	MOON RISES.
H. M.	H. M.	H. M.	H. M.	H. M.	H. M.	H. M.	H. M.	H. M.	H. M.	H. M.	H. M.
6 36	5 50	morning	6 34	5 52	morning	ev. 40	ev. 40	6 33	5 53	morning	6 33
12 12	12 12	0 45	6 32	5 50	0 45	0 41	1 40	6 30	5 51	0 36	6 30
12 12	11 59	1 57	6 31	5 54	1 52	2 47	6 30	5 55	1 46	1 46	6 28
12 11	11 59	3 0	6 28	5 50	3 0	4 0	6 28	5 50	2 54	2 54	6 27
12 11	11 52	4 8	6 27	5 50	4 2	5 12	6 27	5 57	3 56	3 56	6 26
12 11	11 47	5 1	6 27	5 57	4 56	6 18	6 26	5 58	4 50	4 50	6 25
12 11	11 42	5 45	6 26	5 55	5 50	7 14	6 24	5 59	5 36	5 36	6 24
12 10	11 37	6 20	6 24	5 50	6 16	8 2	6 23	6 0	6 13	6 13	6 23
12 10	11 32	sets.	6 22	5 46	sets.	8 45	6 21	6 1	sets.	sets.	6 21
12 10	11 27	7 29	6 20	5 42	7 29	9 29	6 19	6 0	7 29	7 29	6 20
12 10	11 22	8 37	6 18	5 38	8 37	10 10	6 18	6 0	8 34	8 34	6 19
12 10	11 17	9 45	6 16	5 34	9 42	10 47	6 16	6 0	9 39	9 39	6 18
12 10	11 12	10 53	6 15	5 30	10 45	11 28	6 15	6 0	10 41	10 41	6 17
12 10	11 7	11 52	6 13	5 26	11 48	morning	6 13	6 0	11 43	11 43	6 16
12 10	11 2	12 50	6 12	5 22	morning	0 15	6 12	6 7	morning	morning	6 15
12 10	10 57	1 58	6 10	5 18	0 48	1 6	6 10	6 8	0 43	0 43	6 14
12 10	10 52	3 0	6 9	5 14	1 51	1 59	6 9	6 9	1 39	1 39	6 13
12 10	10 47	4 12	6 8	5 10	2 39	2 57	6 7	6 10	2 33	2 33	6 12
12 10	10 42	5 20	6 7	5 6	3 31	3 50	6 6	6 11	3 19	3 19	6 11
12 10	10 37	6 28	6 6	5 2	4 24	4 46	6 5	6 12	4 1	4 1	6 10
12 10	10 32	7 36	6 5	4 58	5 14	5 39	6 4	6 13	4 37	4 37	6 9
12 10	10 27	8 44	6 4	4 52	6 15	6 42	6 3	6 15	5 11	5 11	6 8
12 10	10 22	9 52	6 3	4 46	7 15	7 27	6 2	6 16	4 39	4 39	6 7
12 10	10 17	10 59	6 2	4 40	8 23	8 35	6 1	6 17	3 59	3 59	6 6
12 10	10 12	11 56	6 1	4 34	9 31	9 43	6 0	6 18	3 16	3 16	6 5
12 10	10 7	12 53	6 0	4 28	10 39	10 51	5 59	6 19	2 22	2 22	6 4
12 10	10 2	sets.	5 59	4 22	11 47	11 59	5 58	6 20	1 40	1 40	6 3
12 10	9 57	1 0	5 58	4 16	12 54	1 6	5 57	6 21	0 48	0 48	6 2
12 10	9 52	2 0	5 57	4 10	1 0	1 0	5 56	6 22	0 0	0 0	6 1
12 10	9 47	3 0	5 56	4 4	1 0	1 0	5 55	6 23	0 0	0 0	6 0
12 10	9 42	4 0	5 55	3 58	1 0	1 0	5 54	6 24	0 0	0 0	5 59
12 10	9 37	5 0	5 54	3 52	1 0	1 0	5 53	6 25	0 0	0 0	5 58
12 10	9 32	6 0	5 53	3 46	1 0	1 0	5 52	6 26	0 0	0 0	5 57
12 10	9 27	7 0	5 52	3 40	1 0	1 0	5 51	6 27	0 0	0 0	5 56
12 10	9 22	8 0	5 51	3 34	1 0	1 0	5 50	6 28	0 0	0 0	5 55
12 10	9 17	9 0	5 50	3 28	1 0	1 0	5 49	6 29	0 0	0 0	5 54
12 10	9 12	10 0	5 49	3 22	1 0	1 0	5 48	6 30	0 0	0 0	5 53
12 10	9 7	11 0	5 48	3 16	1 0	1 0	5 47	6 31	0 0	0 0	5 52
12 10	9 2	12 0	5 47	3 10	1 0	1 0	5 46	6 32	0 0	0 0	5 51
12 10	9 0	sets.	5 46	3 4	1 0	1 0	5 45	6 33	0 0	0 0	5 50
12 10	8 55	1 0	5 45	2 58	1 0	1 0	5 44	6 34	0 0	0 0	5 49
12 10	8 50	2 0	5 44	2 52	1 0	1 0	5 43	6 35	0 0	0 0	5 48
12 10	8 45	3 0	5 43	2 46	1 0	1 0	5 42	6 36	0 0	0 0	5 47
12 10	8 40	4 0	5 42	2 40	1 0	1 0	5 41	6 37	0 0	0 0	5 46
12 10	8 35	5 0	5 41	2 34	1 0	1 0	5 40	6 38	0 0	0 0	5 45
12 10	8 30	6 0	5 40	2 28	1 0	1 0	5 39	6 39	0 0	0 0	5 44
12 10	8 25	7 0	5 39	2 22	1 0	1 0	5 38	6 40	0 0	0 0	5 43
12 10	8 20	8 0	5 38	2 16	1 0	1 0	5 37	6 41	0 0	0 0	5 42
12 10	8 15	9 0	5 37	2 10	1 0	1 0	5 36	6 42	0 0	0 0	5 41
12 10	8 10	10 0	5 36	2 4	1 0	1 0	5 35	6 43	0 0	0 0	5 40
12 10	8 5	11 0	5 35	1 58	1 0	1 0	5 34	6 44	0 0	0 0	5 39
12 10	8 0	12 0	5 34	1 52	1 0	1 0	5 33	6 45	0 0	0 0	5 38
12 10	7 55	sets.	5 33	1 46	1 0	1 0	5 32	6 46	0 0	0 0	5 37
12 10	7 50	1 0	5 32	1 40	1 0	1 0	5 31	6 47	0 0	0 0	5 36
12 10	7 45	2 0	5 31	1 34	1 0	1 0	5 30	6 48	0 0	0 0	5 35
12 10	7 40	3 0	5 30	1 28	1 0	1 0	5 29	6 49	0 0	0 0	5 34
12 10	7 35	4 0	5 29	1 22	1 0	1 0	5 28	6 50	0 0	0 0	5 33
12 10	7 30	5 0	5 28	1 16	1 0	1 0	5 27	6 51	0 0	0 0	5 32
12 10	7 25	6 0	5 27	1 10	1 0	1 0	5 26	6 52	0 0	0 0	5 31
12 10	7 20	7 0	5 26	1 4	1 0	1 0	5 25	6 53	0 0	0 0	5 30
12 10	7 15	8 0	5 25	0 58	1 0	1 0	5 24	6 54	0 0	0 0	5 29
12 10	7 10	9 0	5 24	0 52	1 0	1 0	5 23	6 55	0 0	0 0	5 28
12 10	7 5	10 0	5 23	0 46	1 0	1 0	5 22	6 56	0 0	0 0	5 27
12 10	7 0	11 0	5 22	0 40	1 0	1 0	5 21	6 57	0 0	0 0	5 26
12 10	6 55	12 0	5 21	0 34	1 0	1 0	5 20	6 58	0 0	0 0	5 25
12 10	6 50	sets.	5 20	0 28	1 0	1 0	5 19	6 59	0 0	0 0	5 24
12 10	6 45	1 0	5 19	0 22	1 0	1 0	5 18	7 0	0 0	0 0	5 23
12 10	6 40	2 0	5 18	0 16	1 0	1 0	5 17	7 1	0 0	0 0	5 22
12 10	6 35	3 0	5 17	0 10	1 0	1 0	5 16	7 2	0 0	0 0	5 21
12 10	6 30	4 0	5 16	0 4	1 0	1 0	5 15	7 3	0 0	0 0	5 20
12 10	6 25	5 0	5 15	0 0	1 0	1 0	5 14	7 4	0 0	0 0	5 19
12 10	6 20	6 0	5 14	0 0	1 0	1 0	5 13	7 5	0 0	0 0	5 18
12 10	6 15	7 0	5 13	0 0	1 0	1 0	5 12	7 6	0 0	0 0	5 17
12 10	6 10	8 0	5 12	0 0	1 0	1 0	5 11	7 7	0 0	0 0	5 16
12 10	6 5	9 0	5 11	0 0	1 0	1 0	5 10	7 8	0 0	0 0	5 15
12 10	6 0	10 0	5 10	0 0	1 0	1 0	5 9	7 9	0 0	0 0	5 14
12 10	5 55	11 0	5 9	0 0	1 0	1 0	5 8	7 10	0 0	0 0	5 13
12 10	5 50	12 0	5 8	0 0	1 0	1 0	5 7	7 11	0 0	0 0	5 12
12 10	5 45	sets.	5 7	0 0	1 0	1 0	5 6	7 12	0 0	0 0	5 11
12 10	5 40	1 0	5 6	0 0	1 0	1 0	5 5	7 13	0 0	0 0	5 10
12 10	5 35	2 0	5 5	0 0	1 0	1 0	5 4	7 14	0 0	0 0	5 9
12 10	5 30	3 0	5 4	0 0	1 0	1 0	5 3	7 15	0 0	0 0	5 8
12 10	5 25	4 0	5 3	0 0	1 0	1 0	5 2	7 16	0 0	0 0	5 7
12 10	5 20	5 0	5 2	0 0	1 0	1 0	5 1	7 17	0 0	0 0	5 6
12 10	5 15	6 0	5 1	0 0	1 0	1 0	5 0	7 18	0 0	0 0	5 5
12 10	5 10	7 0	5 0	0 0	1 0	1 0	4 59	7 19	0 0	0 0	5 4
12 10	5 5	8 0	4 59	0 0	1 0	1 0	4 58	7 20	0 0	0 0	5 3
12 10	5 0	9 0	4 58	0 0	1 0	1 0	4 57	7 21	0 0	0 0	5 2
12 10	4 55	10 0	4 57								

MOON'S PHASES.	CHICAGO.			NEW-YORK.			BOSTON.			NEW-YORK CITY; Connecticut, Pennsylvania, Ohio, and Illinois.			WASHINGTON; Kentucky, and California.		
	H. M.	H. M.	H. M.	H. M.	H. M.	H. M.	H. M.	H. M.	H. M.	H. M.	H. M.	H. M.	H. M.	H. M.	H. M.
	7 20 mo.	10 15 mo.	5 18 ev.	8 23 mo.	11 9 mo.	6 12 ev.	8 23 mo.	11 9 mo.	6 12 ev.	8 23 mo.	11 9 mo.	6 12 ev.	8 23 mo.	11 9 mo.	6 12 ev.
	122	123	124	125	126	127	128	129	130	131	132	133	134	135	136
	137	138	139	140	141	142	143	144	145	146	147	148	149	150	151
	152	153	154	155	156	157	158	159	160	161	162	163	164	165	166
	167	168	169	170	171	172	173	174	175	176	177	178	179	180	181
	182	183	184	185	186	187	188	189	190	191	192	193	194	195	196
	197	198	199	200	201	202	203	204	205	206	207	208	209	210	211
	212	213	214	215	216	217	218	219	220	221	222	223	224	225	226
	227	228	229	230	231	232	233	234	235	236	237	238	239	240	241
	242	243	244	245	246	247	248	249	250	251	252	253	254	255	256
	257	258	259	260	261	262	263	264	265	266	267	268	269	270	271
	272	273	274	275	276	277	278	279	280	281	282	283	284	285	286
	287	288	289	290	291	292	293	294	295	296	297	298	299	300	301
	302	303	304	305	306	307	308	309	310	311	312	313	314	315	316
	317	318	319	320	321	322	323	324	325	326	327	328	329	330	331
	332	333	334	335	336	337	338	339	340	341	342	343	344	345	346
	347	348	349	350	351	352	353	354	355	356	357	358	359	360	361
	362	363	364	365	366	367	368	369	370	371	372	373	374	375	376
	377	378	379	380	381	382	383	384	385	386	387	388	389	390	391
	392	393	394	395	396	397	398	399	400	401	402	403	404	405	406
	407	408	409	410	411	412	413	414	415	416	417	418	419	420	421
	422	423	424	425	426	427	428	429	430	431	432	433	434	435	436
	437	438	439	440	441	442	443	444	445	446	447	448	449	450	451
	452	453	454	455	456	457	458	459	460	461	462	463	464	465	466
	467	468	469	470	471	472	473	474	475	476	477	478	479	480	481
	482	483	484	485	486	487	488	489	490	491	492	493	494	495	496
	497	498	499	500	501	502	503	504	505	506	507	508	509	510	511
	512	513	514	515	516	517	518	519	520	521	522	523	524	525	526
	527	528	529	530	531	532	533	534	535	536	537	538	539	540	541
	542	543	544	545	546	547	548	549	550	551	552	553	554	555	556
	557	558	559	560	561	562	563	564	565	566	567	568	569	570	571
	572	573	574	575	576	577	578	579	580	581	582	583	584	585	586
	587	588	589	590	591	592	593	594	595	596	597	598	599	600	601
	602	603	604	605	606	607	608	609	610	611	612	613	614	615	616
	617	618	619	620	621	622	623	624	625	626	627	628	629	630	631
	632	633	634	635	636	637	638	639	640	641	642	643	644	645	646
	647	648	649	650	651	652	653	654	655	656	657	658	659	660	661
	662	663	664	665	666	667	668	669	670	671	672	673	674	675	676
	677	678	679	680	681	682	683	684	685	686	687	688	689	690	691
	692	693	694	695	696	697	698	699	700	701	702	703	704	705	706
	707	708	709	710	711	712	713	714	715	716	717	718	719	720	721
	722	723	724	725	726	727	728	729	730	731	732	733	734	735	736
	737	738	739	740	741	742	743	744	745	746	747	748	749	750	751
	752	753	754	755	756	757	758	759	760	761	762	763	764	765	766
	767	768	769	770	771	772	773	774	775	776	777	778	779	780	781
	782	783	784	785	786	787	788	789	790	791	792	793	794	795	796
	797	798	799	800	801	802	803	804	805	806	807	808	809	810	811
	812	813	814	815	816	817	818	819	820	821	822	823	824	825	826
	827	828	829	830	831	832	833	834	835	836	837	838	839	840	841
	842	843	844	845	846	847	848	849	850	851	852	853	854	855	856
	857	858	859	860	861	862	863	864	865	866	867	868	869	870	871
	872	873	874	875	876	877	878	879	880	881	882	883	884	885	886
	887	888	889	890	891	892	893	894	895	896	897	898	899	900	901
	902	903	904	905	906	907	908	909	910	911	912	913	914	915	916
	917	918	919	920	921	922	923	924	925	926	927	928	929	930	931
	932	933	934	935	936	937	938	939	940	941	942	943	944	945	946
	947	948	949	950	951	952	953	954	955	956	957	958	959	960	961
	962	963	964	965	966	967	968	969	970	971	972	973	974	975	976
	977	978	979	980	981	982	983	984	985	986	987	988	989	990	991
	992	993	994	995	996	997	998	999	1000	1001	1002	1003	1004	1005	1006

MOON'S PHASES.	CHICAGO.			NEW-YORK.			BOSTON.			NEW-YORK CITY; Connecticut, Pennsylvania, Ohio, and Illinois.			WASHINGTON; Kentucky, and California.		
	H. M.	H. M.	H. M.	H. M.	H. M.	H. M.	H. M.	H. M.	H. M.	H. M.	H. M.	H. M.	H. M.	H. M.	H. M.
	9 33 ev.	1 24 mo.	1 8 mo.	10 27 ev.	2 23 mo.	2 2 mo.	10 27 ev.	2 23 mo.	2 2 mo.	10 27 ev.	2 23 mo.	2 2 mo.	10 27 ev.	2 23 mo.	2 2 mo.
	153	154	155	156	157	158	159	160	161	162	163	164	165	166	167
	168	169	170	171	172	173	174	175	176	177	178	179	180	181	182
	183	184	185	186	187	188	189	190	191	192	193	194	195	196	197
	198	199	200	201	202	203	204	205	206	207	208	209	210	211	212
	213	214	215	216	217	218	219	220	221	222	223	224	225	226	227
	228	229	230	231	232	233	234	235	236	237	238	239	240	241	242
	243	244	245	246	247	248	249	250	251	252	253	254	255	256	257
	258	259	260	261	262	263	264	265	266	267	268	269	270	271	272
	273	274	275	276	277	278	279	280	281	282	283	284	285	286	287
	288	289	290	291	292	293	294	295	296	297	298	299	300	301	302
	303	304	305	306	307	308	309	310	311	312	313	314	315	316	317
	318	319	320	321	322	323	324	325	326	327	328	329	330	331	332
	333	334	335	336	337	338	339	340	341	342	343	344	345	346	347
	348	349	350	351	352	353	354	355	356	357	358	359	360	361	362
	363	364	365	366	367	368	369	370	371	372	373	374	375	376	377
	378	379	380	381	382	383	384	385	386	387	388	389	390	391	392
	393	394	395	396	397	398	399	400	401	402	403	404	405	406	407
	408	409	410	411	412	413	414								











## What the Democratic Party will do when in Power.

I. It will limit the annual taxes to \$250,000,000, and out of this moderate revenue will apply \$25,000,000 toward the extinction of the public debt; whereas the federal taxes for the last fiscal year amounted to the enormous sum of \$411,255,447.

II. It will revise and reform the system of taxation so that this diminished annual burden of \$250,000,000 will be equitably distributed. The present system not only overloads the faithful horse, but ties some of the load to his legs, puts a part upon his head, makes him drag a portion by his tail, obstructing his freedom of movement, and causing him the utmost annoyance. The Democratic Party will withdraw every pound of the load from his limbs and extremities and collect it upon his back where he can carry it with greatest ease. It will, moreover, take good care that the taxes find their way into the public treasury, and not into the pockets of greedy, grasping monopolists.

III. The Democratic Party will rectify the abuses of the present banking system; extinguishing monopoly by making the business free to all who comply with the conditions, stopping the interest on government bonds while in pledge to secure bank circulation, and guarding against a redundant currency by compelling the banks to redeem their notes in specie.

IV. It will revive our prostrate shipping interest, and restore to American citizens their former large share in the profits of navigation, by free trade in ships and the repeal of duties on all articles used in their construction.

V. It will extend and complete the system of universal suffrage, by abolishing the term of residence now required for naturalization, and

giving intelligent white immigrants the same advantages enjoyed by our colored population. There is no reason why a thrifty German who emigrates to Texas and buys a farm should not at once be as favored a citizen as the South-Carolina negro who emigrates to Texas in the same year and is employed by the German as a laborer.

VI. The Democratic Party will faithfully fulfill all the obligations created by the public debt in their letter and spirit, and will secure to disabled soldiers the full amount of their pensions without allowing a dollar to be deducted for the fees of agents.

VII. It will repeal all laws which permit the federal government, or any of its officers, to interfere with elections in the States.

VIII. It will make it a high misdemeanor, punishable by dismissal from the service, for any officer of the army or navy to aid in the suppression of domestic violence in a State, unless the State authorities have made a previous application to the President for such assistance, in conformity to the Constitution; or to interfere for enforcing any federal law unless a federal judge shall have previously certified that the execution of the laws is resisted by a combination too powerful to be overcome by the marshal and his posse.

IX. The Democratic Party will remove all the political disabilities and disqualifications imposed for participation in the late civil war.

X. It will recognize the binding force of the three new amendments to the Constitution so long as they are held to be valid by the Supreme Court.

## The Policy of Hate.

In his message of December 18, 1865, President Johnson said, "The people throughout the entire South evince a laudable desire to renew their allegiance to the government and to repair the devastations of war by a prompt and cheerful return to peaceful pursuits." On the same day General Grant, who had been on a tour through the late insurrectionary States, "to learn, as far as possible, the feelings and intentions of the citizens of those States toward the general government," reported, "I am satisfied that the mass of thinking men of the South accept the present situation of affairs in good faith." Contemporaneous with these statements a reorganization of the State governments of the South was effected, constitutions were adopted, the war debts repudiated, slavery abolished, legislatures elected which ratified the thirteenth or emancipation amendment, and senators and representatives in Congress were chosen. By the opening of 1866, the South was ready for a restoration of its relations to the Union on the basis of an acceptance of the results of the war. June 18, 1866, Mr. Fessenden, in the Senate, and Mr. Thaddeus Stevens, in the House, reported from joint committee that the South ought not to be restored to its relations with the general government without punitive and precautionary legislation. December 11, 1866, in the House, and February 1, 1867, in the Senate, a bill passed denying representation to the Southern

States. March 2, 1867, the first reconstruction act was passed, declaring no legal State governments existent in Virginia, North-Carolina, South-Carolina, Georgia, Mississippi, Alabama, Louisiana, Florida, Texas, and Arkansas, resolving them into military districts and establishing martial law therein, with power in the district commandants, on approval by the President, to inflict death. March 23, 1867, the second reconstruction act was passed, ordering the election of conventions to frame constitutions and organize State governments. South. July 10, 1867, the third reconstruction act was passed enlarging the powers of the military commandants, and declaring that neither they nor their subordinates nor appointees were bound by "any opinion of any civil officer of the United States." March 11, 1868, the fourth reconstruction act was passed to make less than a majority of the registered vote sufficient to carry any election under the Congressional plan. June 22, 1868, there passed a fifth reconstruction act to admit Arkansas to representation; June 25, 1868, a sixth, to admit North-Carolina, South-Carolina, Louisiana, Georgia, Alabama, and Florida; April 10, 1869, a seventh, ordering elections in Texas, Virginia, and Mississippi; December 23, 1869, an eighth, re-reconstructing Georgia; January 26, 1870, a ninth, admitting Virginia; February 1, 1870, a tenth, prescribing a new qualification for such admission; February 23, 1870, an eleventh,

admitting Mississippi; March 30, 1870, a twelfth, admitting Texas; and July 15, 1870, a thirteenth, admitting Georgia a second time. The work of reconstruction which began March 2, 1867, having thus been completed to the satisfaction of Congress on the 15th July, 1870, a period of three years and four months, it seemed as if the Southern States would be remitted to the operation of the civil governments originated, prepared, and approved by Congress; but by the Ku-Klux Act of April 20, 1871, the President is authorized to supersede said governments in his discretion by military rule. As a part of this punitive legislation is to be added the third section of the fourteenth amendment, disqualifying for office the former leaders of the South. The infractions in this course of legislation, not alone of the express provisions of the Constitution of the United States, but of every principle of fair dealing, justice, and good policy, are so numerous and aggravated as almost to defy enumeration and description. By an acceptance of their ratifications of the emancipation amendment, Congress was estopped from denying the validity of the Southern State governments as reorganized under the Lincoln-Johnson plan of restoration, but the ratifications were accepted and the validity denied. Governments which were declared illegal were considered competent to give legal ratifications. Further, the State governments of 1865-6 were, at least, economical and peaceable; no carpet-bag debts were created or any "Ku-Klux outrages" known. Their continuance promised a return of peace and prosperity; but in defiance of such promise they were overturned. The new system proposed was so flagrantly outside the Constitution that no attempt was ever made to reconcile it therewith. It was said in so many words that "nobody but a d—d fool ever supposed it was within the Constitution." As a main feature in the system thus declared unconstitutional by its promoters was a disfranchisement and disqualification of all who had sworn to support the Constitution and afterward aided secession. In carrying out this system the negroes were made citizens and voters, though the fourteenth amendment making them citizens was not declared adopted until July 28, 1868, and the fifteenth amendment, declaring them suffragan, was not announced as adopted till July 30, 1870. By this negro vote, the conventions were, without an exception, carried, and the constitutions framed by those bodies ratified. The total negro registration in the ten States for 1867-8 was 725,591, while by the census of 1870 but 602,779 adult male negroes were found in those States. The election frauds, such as ballot-box stuffing, repeating, continued elections, (one lasting eleven days and one a month,) by which this scheme was carried through, are too well known to need renewed mention. In Arkansas, Alabama, and Mississippi, the constitutions defeated on the popular vote were nevertheless declared ratified. In Texas, no constitution was framed, the convention dispersing and a military commission putting forth a constitution under its name. In Florida, the convention split in two, each part framing a constitution,

and the military forced the adoption of one and the rejection of the other. The nature of the State governments erected in pursuance of the reconstruction scheme can be best estimated from the fact that the aggregate debt and liabilities of the new reconstructed States have been raised in three years from \$78,000,000 to \$286,000,000. The character of the senators and representatives returned to Congress may be imagined from the fact that one senator was an army sutler, and another, Brigadier-General Ames, certified, as commandant of Mississippi, to his own election to represent that State; and in the House, Whittemore, afterward expelled for selling cadetships, may stand as a specimen. With the completion of the original scheme of reconstruction, a claim to what may be known as a continuing power of reconstruction, was put forward by Congress in the act of December 22, 1869. At first it was understood that the plea for the policy of Congressional military reconstruction was that, while unconstitutional it was necessary, the case being one of those peculiar exceptions to all rules arising from great wars and social convulsions, but by the act just named, (which provided for a reconstruction of Georgia, being an act to turn her out of the Union after having admitted her,) the right to exercise a general surveillance over the Southern States, and admit or expel at pleasure, was asserted. This surveillance is now in full practice, and forms a part of the policy of the Republican Party toward the South. The rule is, that any contract, understanding, or agreement with those States by Congress to the contrary notwithstanding, Congress may, at any time, interfere therein to remodel, alter, or abolish at will. This new claim was put forth in the case of North-Carolina, in August, 1870. At that time, an election was held to decide whether a convention should be had to prune the State constitution of some onerous provisions, and during the canvass it was distinctly stated, by Attorney-General Akerman, that were such revision made, the question would arise whether the State government thereunder was one for Congress to recognize. Under this menace, the vote was adverse to the calling of the proposed convention. Beyond this claim to a right of interference at any time by legislative means, Congress has, by the Ku-Klux Act of April 20, 1871, put the South at the mercy of the federal executive. By this statute, republished and commented on in this issue of THE WORLD ALMANAC, it is competent for the President, in his discretion, to supersede any of the reconstructed State governments by military rule. In the Presidential canvass of 1868, it was strenuously objected to the Democratic nominee for Vice-President, that he had said the President should "disperse the carpet-bag government at the point of the bayonet," and what was so strongly urged against the Democratic Party at that time is now the prerogative of the federal executive by virtue of the latest in the long catalogue of reconstruction acts. He is authorized, at the point of the bayonet, to disperse the carpet-bag State governments—or any other.

## Ku-Klux Legislation.

DECEMBER 16, 1870, the Senate requested the President to communicate any information he might have in reference to Ku-Klux outrages in the South, especially in North-Carolina. January 13, 1871, the President transmitted to the Senate "abstracts of reports and other papers on file in the War Department relative to the outrages in North-Carolina, and also, for the information of the Senate, those relative to outrages in the other Southern States." From this wording it would appear that the outrages reported had just then occurred, whereas the abstracts sent in show the alleged acts of violence to date from 1868, 1867, 1866, and even 1865. From North-Carolina, the special State aimed at in the investigation, the army officers on duty therein reported thus: Captain Evan Thomas, Fourth Artillery, writes from Robeson County, "The cause of the trouble in this county is in no way political;" Major Stewart, Fourth Artillery, writes from Fort Macon, "This portion of the State has been very quiet and undisturbed;" Captain Frank G. Smith, Fourth Artillery, writes from Raleigh, "Nothing pertinent to the subject of inquiry has come to my knowledge;" Captain John Mendenhall, Fourth Artillery, writes from Fort Johnson, "The people, so far as I know or can learn, are good, peaceable, law-abiding citizens;" and Colonel Henry J. Hunt, Fifth Artillery, late State commandant, writes, "I heard of none such as happening while I was in the State to which any importance could be attached." Almost contemporaneous with the message of the 13 January, 1871, several of the reconstructed governors of the South sent in messages to their several legislatures, and all without exception testified to a condition of peace and good order. January 4, 1871, Governor Clayton, of Arkansas, says, "Law and order, peace and security, reign throughout our borders. Old feuds are rapidly dying out, old animosities are being forgotten, and old prejudices eradicated." January 11, 1871, Governor Warmoth, of Louisiana, says, "A growing spirit of harmony and good will between the different classes of our people has been strikingly evinced during the last year." January 16, 1871, Governor Scott, of South-Carolina, says, "I can not say with truth, upon any information in my possession, that in any section of the State the laws are not executed, for not a single case has been reported in which the officers of the law have been resisted in the discharge of their duties." March 4, 1871, the Forty-first Congress expired, and the Forty-second began. By the 7th, an organization of the new House was effected, and an adjournment was pressed, when a message was received from the President requesting the two houses to remain in session, as he might have a message to communicate in the course of a week. March 18, 1871, Senator Sherman offered a resolution to the effect that more reconstruction was needed. Senator Trumbull said rest and retrenchment were what the country needed, and not new punitive legislation. Senator Johnston denied that any Ku-Klux existed in Virginia. Senator Sherman said, "I am perfectly aware there is no testimony going to show it to exist in Virginia." March 21, Mr. Morphis, of Mississippi, had, a dispatch read, dated March 17, from Governor Alcorn, of that State, saying, "Mississippi presents an unbroken evidence of

civil obedience and order." March 23, the President sent in a message, saying, "A condition of affairs now exists in some of the States of the Union, rendering life and property insecure, and the carrying of the mails and collection of the revenue, dangerous. That the power to correct these evils is beyond the control of the State authorities, I do not doubt; that the power of the Executive of the United States, acting within the limits of the existing laws, is sufficient for the present exigency, is not clear; therefore, I urgently recommend such legislation as, in the judgment of Congress, shall effectually secure life, liberty, and property in all parts of the United States." The next day, March 24, the President issued his proclamation alleging the existence of an insurrection in South-Carolina, and warned all engaged therein to disperse to their homes in twenty days. On the transmission of this message, the leading newspapers of the country sent special correspondents to South-Carolina to describe "the Ku-Klux war," as it was called; but it appearing that the State was entirely quiet, the reporters were withdrawn, and no additional proclamation was issued by the President at the end of the twenty days. March 28, Mr. Shellbarger brought forward in the House the Ku-Klux bill which the Republican members of Congress had agreed upon in caucus. The main features of the bill were to give the federal courts jurisdiction of cases theretofore only cognizable in the State courts, and to authorize the President to proclaim martial law, use the federal troops, and suspend the privilege of the writ of *habeas corpus* in any State without waiting an application for aid from the authorities thereof.

From this time to April 20, the bill was debated in both Houses. In the Senate, Mr. Blair said, the only power of legislation which Congress had, under the fourteenth amendment, was to prevent any violations of its provisions by State laws. The measure which it was then proposed to pass was an assumption by Congress of the power to punish violations of State law. The design of this legislation was to carry out the designs of that remorseless set of scoundrels, the carpet-baggers, and their aiders and abettors, and to continue General Grant perpetually in power. Senator Trumbull said, while that amendment enables Congress to protect a citizen from a discrimination against his rights by a State, it does not allow Congress to exercise police power to the destruction of State authority. Congress has no right to substitute the federal for the State courts. The latter were nearer to the people, and the nearer the administration of justice between man and man was brought to the people themselves, the safer would be their rights of person and property. When the federal government took to itself the entire protection of the individual citizen of the State in his person and property, there would be an end to the State government, resulting in an unwise change in our governmental system. Senator Saulsbury referred to those sections of the bill which left it in the discretion of the President to say whether an insurrection too strong for the civil authority existed in any State, and then authorized him to repress the same by the use of the military force of the United States, "or by other means as he may deem necessary." It

might seem necessary in the executive eye to remove the governor of the State from office, or to abolish the State courts, or to forbid the holding of any election called for by the laws, and if so, this bill gave him the power to do those acts. Senator Bayard said the power of interference by the federal government in a State was limited by the Constitution, Art. IV, Sec. 1, to cases of invasion, or "on application of the legislature or of the executive (when the legislature can not be convened) against domestic violence." Congress could not authorize the President to interfere when there was no invasion, and when the constituted authorities of a State made no appeal for aid. Yet this bill proposed to give the executive power to enter any State at his own will and pleasure, and resort to any measures he might see fit. Frequent applications to him to exercise this power would be made by designing men, thus giving rise to a crop of informers all over the country. Senator Thurman said the bill was a declaration that the State courts were not to be trusted. He was not willing to say that to the courts of his State, Ohio. It was declared a conspiracy to combine for the purpose of interfering with "the privileges and immunities of citizens of the United States, or depriving the citizen of the due and equal protection of the law." This was vague language. The bill did not require any overt act to establish guilt. The combination itself made the crime. The intent to be attributed to the persons combining was not defined, and the utmost discretion in framing indictments as to this intent was allowed the district-attorneys. The bill was not only retrospective, but anticipative in its scope. Its pains and penalties applied to all federal laws granting rights both past, present, and to come. If Mr. Sumner's supplementary Civil Rights bill to enforce social equality was to pass, then any infraction of its terms was punishable under the pending measure. By Mr. Sumner's bill, hotel-keepers, theatre-managers, and all conductors of public conveyances and places, were to be made to give place to negroes along with their white guests and patrons. Under the Ku-Klux bill, any manager or host refusing to do this could be fined from \$500 to \$1,000, and be imprisoned from six months to six years. The essence of the measure was in the third and fourth sections, which vested the President of the United States with a power now only wielded by the Sultan of Turkey and the Czar of Russia. He could at will declare war against the people of any State, and suspend the writ of *habeas corpus* there. This power of suspension was a legislative power, and could not be delegated to presidents. Its unreserved surrender to a presidential candidate was most dangerous to the liberties of the country. Senator Casserly laid stress on the incompatibility of the bill with the amendment on which it was professedly based. The language of the amendment was that "no State should make or enforce any law" abridging political rights, or denying equal protection of the laws, and the bill read that no "person" shall. Senator Stockton said the constitution required that the privilege of the writ of *habeas corpus* should not be suspended except when, in case of rebellion or invasion, the public safety required it. The bill avoided the whole prohibition by defining what should constitute a rebellion, and leaving the question of whether the public safety required a suspension entirely in the executive

discretion. Further, the fourteenth amendment provides that no State shall deprive any person of life, liberty, or property, without due process of law, or deny any person the equal protection of the laws. The bill authorized the President to do what the amendment forbids the States to do. Further still, the constitution requires that an accused person shall have an impartial trial. By the bill the court was virtually to select the jury. The bill was not, as it professed to be, one to enforce the fourteenth amendment. That amendment was to forbid any State making certain laws; the bill was to punish any person for doing or intending to do certain acts.

April 19, 1871, the bill as reported by a joint committee of conference passed both houses; in the Senate by 36 to 13; in the House by 93 to 74. It was then carried to the President, and approved the next day. It is entitled "An act to enforce the provisions of the fourteenth amendment to the constitution of the United States, and for other purposes," and is in seven sections. Section first applies to individuals the inhibitions which the fourteenth amendment applies only to States. Section two punishes any combination of two or more persons, with intent to deprive any person of political rights, or to hinder or injure a federal officer, with fine from \$500 to \$5,000, or imprisonment from six months to six years, or by both, and for any injury from the carrying out of such intent, the party injured shall have an action for damages against his injurer or injurers. Section three empowers the President to judge in his own discretion whether any insurrection or combination as above noted exists in a State, and without waiting for an application for assistance from the State authorities, to "take such measures, by the employment of the militia, or the land and naval forces of the United States, or of either, or by other means as he may deem necessary for the suppression of such insurrection, domestic violence, or combinations." Section four gives him a like power of suspending the privilege of the writ of *habeas corpus* in any State. Section five empowers the judge in any federal court trying a case under his act, to exclude from the grand or petit jury any person "who shall, in the judgment of the court, be in complicity with any such combination or conspiracy." Section six gives an action for damages to any person injured by any conspiracy, of the nature mentioned in section two, which injury any other person might have prevented or aided in preventing. Where the injury results in death, \$5,000 damages are to be awarded to the widow or next of kin. Section seven continues any prosecution begun under any other like punitive act to this. The full text of the act will be found subjoined. Under this statute many indictments have been found or prosecuted in North and South-Carolina, Mississippi and Kentucky, and instructions have been issued from the Attorney-General of the United States to all his subordinates to be diligent in seeking and reporting information on which to make arrest and trial. May 3, 1871, President Grant issued his proclamation reciting the passage of this act, and "enjoining upon all good citizens, and especially upon all public officers, to be zealous in the enforcement thereof." Furthermore, the proclamation says, "This law of Congress applies to all parts of the United States, and will be enforced everywhere to the extent of the powers vested in the executive," and "I will not hesitate to exhaust the



powers thus vested in the executive." October 12, the President issued a second proclamation, reciting the existence of an insurrection in the counties of Spartanburg, York, Marion, Chester, Laurens, Newberry, Fairfield, Lancaster, and Chesterfield, in South-Carolina, and ordering all therein concerned to disperse to their homes in twenty days. October 17, he issued a third proclamation, suspending the privilege of the writ of *habeas corpus* in the above-named counties. November 3, he issued a fourth proclamation, reciting that no disorder warranting a suspension of the privilege of the writ of *habeas corpus* existed in Marion County above named, and revoking the suspension ordered therein; but declaring that an insurrection existed in Union County, South-Carolina, and ordering all therein concerned to disperse in five days. November 10th, he issued a fifth proclamation, suspending the privilege of the writ of *habeas corpus* in Union County above named. Under these latter four proclamations a very large number of arrests of persons, either as witnesses or accused, has taken place, one account putting the total at two thousand.

AN ACT to enforce the provisions of the Fourteenth Amendment to the Constitution of the United States, and for other purposes.

Be it enacted by the Senate and House of Representatives of the United States of America in Congress assembled, That any person who, under color of any law, statute, ordinance, regulation, custom, usage of any State, shall subject, or cause to be subjected, any person to the deprivation of the United States to the deprivation of any rights, privileges, or immunities secured by the Constitution of the United States, shall, any such law, statute, ordinance, regulation, custom, or usage of the State to the contrary notwithstanding, be liable to the party injured in any action at law, suit in equity, or other proper proceeding for redress; such proceeding to be prosecuted in the several district courts of the United States, with and subject to the same rights of appeal, review upon error, and other remedies provided in like cases in such courts, under the provisions of the act of the ninth of April, eighteen hundred and sixty-six, entitled "An act to protect all persons in the United States in their civil rights, and to furnish the means of their vindication," and the other remedial laws of the United States which are in their nature applicable in such cases.

SECTION 2. That if two or more persons within any State or Territory of the United States shall conspire together to overthrow, or to put down, or to destroy by force the government of the United States, or to levy war against the United States, or to oppose by force the authority of the government of the United States, or by force, intimidation, or threat to prevent, hinder, or delay the execution of any law of the United States, or by force to seize, take, or possess any property of the United States contrary to the authority thereof, or by force, intimidation, or threat to prevent any person from accepting or holding any office of trust or place of confidence under the United States, or from discharging the duties thereof, by force, intimidation, or threat to induce any officer of the United States to leave any State, district, or place where his duties as such officer might lawfully be performed, or to injure any person or property on account of his lawful discharge of the duties of his office, or to injure his person while engaged in the lawful discharge of the duties of his office, or to injure his property so as to molest, interrupt, hinder, or impede him in the discharge of his official duty, or by force, intimidation, or threat to deter any party or witness in any court of the United States from attending such court, or from testifying in any matter pending in such court fully, freely, and truthfully, or to injure any such party or witness in his person or property on account of his having so attended or testified, or by force, intimidation, or threat to influence the verdict, presentment, or indictment, of any juror or grand juror in any court of the United States, or to injure such juror in his person or property on account of any verdict, presentment, or indictment lawfully assented to by such juror, or to influence or having been such juror, or shall conspire together, or go in disguise upon the public highway, or upon the premises of another, for the purpose, either directly or indirectly, of depriving any person or any class of persons of the equal protection of the laws, or of equal privileges or immunities under the laws, or for the purpose of preventing or hindering the constituted authorities of any State from giving or securing to all persons within the equal protection of the laws, or shall conspire together for the purpose of in any manner impeding, hindering, obstructing, or defeating the due

course of justice in any State or Territory, with intent to deny to any citizen of the United States the due and equal protection of the laws, or to injure any person in his person or his property for lawfully enforcing the right of any person or class of persons to the equal protection of the laws, or by force, intimidation, or threat to prevent any citizen of the United States lawfully entitled to vote from giving his support or advocacy in a lawful manner toward or in favor of the election of any lawfully qualified person as an elector of President or Vice-President of the United States, or as a member of the Congress of the United States, or to injure any such citizen in his person or property on account of any support or advocacy, or any person so offending shall be deemed guilty of a high crime, and, upon conviction thereof in any district or circuit court of the United States or district or supreme court of any Territory of the United States having jurisdiction of similar offenses, shall be punished by a fine not less than five hundred nor more than one thousand dollars, and by imprisonment, with or without hard labor, as the court may determine, for a period of not less than six months nor more than six years, as the court may determine, or both by such fine and imprisonment as the court shall determine. And if any one or more persons engaged in any such conspiracy shall do, or cause to be done, any act in furtherance of the object of such conspiracy, whereby any person shall be injured in his person or property, or deprived of rights and exercising any such rights, or any citizen of the United States, the person so injured or deprived of such rights and privileges may have and maintain an action for the recovery of damages occasioned by such injury or deprivation of rights and privileges against any one or more of the persons engaged in such conspiracy, such action to be prosecuted in the proper district or circuit court of the United States, with and subject to the same rights of appeal and review upon error and other remedies provided in like cases in such courts, under the provisions of the act of April ninth, eighteen hundred and sixty-six, entitled "An act to protect all persons in the United States in their civil rights, and to furnish the means of their vindication."

SECTION 3. That in all cases where insurrection, domestic violence, unlawful combination, or conspiracy in any State shall so obstruct or hinder the execution of the laws thereof, and of the United States, as to deprive any portion or class of the people of such State of any of the rights, privileges, or immunities, or protection named in the Constitution and secured by this act, and the constituted authorities of such State shall either be unable to protect, or shall, from any cause, fail in or refuse to perform their duty, or when such failure shall be deemed a denial by such State of the equal protection of the laws to which they are entitled under the Constitution of the United States; and in all such cases, or whenever any such insurrection, violence, unlawful combination, or conspiracy shall oppose or obstruct the laws of the United States, or the due execution thereof, or impede or obstruct the due course of justice under the same, it shall be lawful for the President, and it shall be his duty, to take such measures, by the militia or of the militia or the land and naval forces of the United States, or by other or by other means, as he may deem necessary for the suppression of such insurrection, domestic violence, or combinations; and any person who shall be arrested under the provisions of this and the preceding section shall be delivered to the marshal of the proper district to be dealt with according to law.

SECTION 4. That whenever in any State, or part of a State, the unlawful combinations named in the preceding section of this act shall be organized and armed, and so numerous and powerful as to be able, by violence, to either overthrow or set at defiance the constituted authorities of such State, and of the United States within such State, or when the constituted authorities are in complicity with such combinations, or for unlawful purposes of such powerful and armed combinations; and whenever, by reason of either or all of the causes aforesaid, the conviction of such offenders and the preservation of the public safety shall become in such district impracticable, in every such case such combinations shall be deemed a rebellion against the government of the United States, and during the continuance of such rebellion and within the limits of the district which shall be so under the sway thereof, such limits to be prescribed by proclamation, it shall be lawful for the President of the United States, when in his judgment the public safety shall require it, to suspend the privilege of the writ of *habeas corpus* to the end such rebellion may be overthrown: *Provided*, That all the provisions of the second section of an act entitled "An act relating to *habeas corpus*, and regulating judicial proceeding in certain cases," approved March third, eighteen hundred and sixty-three, which relate to the discharge of prisoners other than prisoners of war, and to the penalty for refusing to obey the order of the court, shall be in full force so far as the same are applicable to the provisions of this section: *Provided further*, That the President shall first have made proclamation, as now provided by law, commanding such insurgents to disperse: *And provided also*, That the provisions of this section shall not be in force after the end of the next regular session of Congress.

SECTION 5. That no person shall be a grand or petit juror in any court of the United States upon any inquiry, hearing, or trial of any suit, proceeding, or prosecution based upon or arising under the provisions of this act who shall, in the judgment of the court, be in complicity with any such defendant, or conspiracy; and every such juror shall, before entering upon any such inquiry, hearing, or trial, take and subscribe an oath in open court that he has never directly or indirectly counseled, advised, or voluntarily aided any such combination or conspiracy; and each and every person who shall take this oath, and shall therein swear falsely, shall be guilty of perjury, and shall be subject to the pains and penalties declared against that crime, and the first section of the act entitled "An act defining additional causes of challenge and prescribing an additional oath for grand and petit jurors of the United States," approved June seventeenth, eighteen hundred and sixty-two, be and the same is hereby repealed.

SECTION 6. That any person or persons having knowledge that any of the wrongs conspired to be done and mentioned in the second section of this act are about to be committed, and having power to prevent or aid in preventing the same, shall neglect or refuse so to do, and such wrongful act shall be committed, such person or persons shall be liable to the person injured, or his legal representatives, for all damages caused by

any such wrongful act which such first-named person or persons by reasonable diligence could have prevented; and such damages may be recovered in an action on the case in the proper circuit court of the United States, and any number of persons guilty of such wrongful neglect or refusal may be joined as defendants in such action: *Provided*, That such action shall be commenced within one year after such cause of action shall have accrued; and if the death of any person shall be caused by any such wrongful act or neglect, the legal representatives of such deceased person shall have such action therefor, and may recover not exceeding five thousand dollars damages therein, for the benefit of the widow of such deceased person, if any there be, or if there be no widow, for the benefit of the next kin of such deceased person.

SECTION 7. That nothing herein contained shall be construed to supersede or repeal any former act or law except so far as the same may be repugnant thereto; and any offenses heretofore committed against the tenor of any former act shall be prosecuted, and any proceedings already commenced for the prosecution thereof shall be continued and completed, the same as if this act had not been passed, except so far as the provisions of this act may go to sustain and validate such proceedings.

Approved April 20, 1871.

## Carpet-Bag Financiering.

THE MANNER in which the reconstructed authorities of the South have administered the finances of their respective States may be seen from the subjoined exhibits:

**ALABAMA.**—In 1861, the State debt was \$3,445,000, and the contingent liabilities, arising from a guarantee of State bank-notes, were \$4,500,000. In 1871, the debt was \$8,761,917, and the contingent liabilities, from indorsement of railroad bonds, \$44,400,000; actual indorsements, \$28,400,000; authorized, \$16,000,000. In 1866, the State taxes amounted to \$676,476.54; in 1871, to \$970,934.32.

**ARKANSAS.**—In 1861, the State debt was \$2,084,179.99; in 1871, it was \$7,998,000; and the contingent liabilities, actual and authorized, were \$11,400,000—State aid railroad bonds issued, \$3,600,000; issuable, \$7,800,000. For 1865, 1866, and five months of 1864, the aggregate cost of the State government was \$170,000; and in 1866, the auditor reported, "I am satisfied that \$200,000 will meet the ordinary expenses of the State for the two succeeding years." In 1870, the taxes were \$743,627.70.

**FLORIDA.**—In 1861, the State debt was \$370,617. In 1871, it was \$1,237,537.89, and the contingent liabilities were \$14,560,000—State aid railroad bonds issued, \$4,000,000; issuable, \$10,560,000. From 1845 to 1861, the State taxes average \$83,491.31 per annum; in 1871, they rose to \$471,811.51 for that one year. A convention of the taxpayers of this State, which met in August, 1871, said, "The county and municipal taxes will equal, if they do not exceed, those imposed by the State, and thus there will be wrung from the people during the present year a sum nearly or quite \$1,000,000. After the actual cost of production, there will not remain in the hands of producers a sufficient amount to pay the taxes upon their property, thus leaving them without the means of support for their families and employees for the ensuing year."

**GEORGIA.**—In 1861, the State debt was \$2,670,750. Nov. 9, 1871, the treasurer reports it \$12,560,500. The contingent liabilities at the same date were—State and railroad bonds issued, \$7,108,000; issuable, \$22,892,000. As to the State bonds, the treasurer says, "Governor Bul-

lock had other large amounts under the same act engrossed and sent him. But this office does not know what has become of them." Of the State aid obligation, he says, "There may be State aid bonds issued not known to this office."

**LOUISIANA.**—In 1861, the State debt was \$11,000,000; in 1871, it was \$25,021,734.61, and the contingent liabilities, arising from State aid railroad bonds issuable, \$15,000,000. Owing to the rapid increase of the debt in this State, an amendment to the constitution limiting its amount to \$25,000,000 was adopted in 1870.

**MISSISSIPPI.**—In 1861, there was no State debt, and the cost of carrying on the State government was \$350,000. Owing to the peculiar financial status of Mississippi, growing out of some acts of repudiation years before the war, the reconstructed authorities have been unable to issue bonds, but the expenses of the State government have risen to \$1,300,000 per annum, with a deficit of \$1,697,431 for the first eighteen months of the present *regime*. The expenses of the legislative department have risen from \$56,000 in 1861, to \$260,000, in 1871; of the executive from \$13,716 to \$34,800, or, including a secret service fund of \$50,000, to \$84,800; and of the judiciary from \$144,565 to \$328,000.

**NORTH-CAROLINA.**—In 1861, the State debt was \$8,761,245, and the contingent liabilities in the shape of internal improvement bonds issuable, \$3,925,000. In 1871, the debt was \$12,752,464.45, and the contingent liabilities, \$22,135,000. In his message of October 20th, 1871, the governor says, "The new bonds were sold, nearly all of them, at ruinous rates—many bringing only from ten to thirty cents in currency; very many were sold under circumstances which ought to have put prudent men on their guard—sold in a reckless and gambling manner. . . . I am forced, reluctantly, to conclude that the people can not bear the necessary taxation without being deprived of their property, and in some cases of even the necessaries of life."

**SOUTH-CAROLINA.**—In 1861, the State debt was \$4,407,958.98. November 1, 1870, the State treasurer reported it as \$7,665,908.98. September 20, 1871, the governor reported it as \$9,528,564.10. November 28, 1871, he reported it

in his message as \$11,994,008, with \$3,773,000 additional out in bonds as collateral. The contingent liabilities in 1871, arising from the indorsement of railroad bonds, were given by the governor as \$6,712,608.20. On the 6 of November, 1871, the governor, in a card to the public, published in the *World*, stated that there had then been printed \$28,580,000 of bonds and stocks, \$13,080,000 of which had been issued "to pay the indebtedness of the State," and "for the conversion of its securities." In his message of Nov. 28, 1871, he reports, in addition to the \$28,580,000 of bonds and stocks printed, a balance of \$2,500,000 sterling bonds printed, making the aggregate of bonds and stocks prepared \$31,080,000, to pay or convert a debt of \$11,994,908. In 1860, the State taxes were \$392,000; in 1870, they rose to \$1,679,063.

**TEXAS.**—In 1861, Texas had no State debt, and a contingent liability of \$2,000,000. In 1860, the tax rate was sixteen and a half cents on the \$100, and the total amount of the State tax was \$298,859. In 1871, the debt was \$930,000, and the contingent liabilities, arising from the indorsement of railroad bonds, were \$14,000,000. The rate of taxation for 1871 was given by the State comptroller as \$2.25 on the \$100, and the assessment of taxes for the same year as \$5,837,953.88. For the two years 1860 and 1861, the appropriations for the support of the State government were \$499,988.63; for the two years 1870 and 1871, they amounted to \$3,752,875.78.

**VIRGINIA.**—In 1861, the State debt was \$33,248,141.63, mostly in the form of contingent liabilities arising from the indorsement of internal improvement bonds. In 1871, the debt was

\$6,083,399, and the liabilities, \$40,107,467. In 1867, the State tax amounted to \$1,712,070.21; in 1870, to \$2,475,740. It is proper to add that were the fifty-three counties severed from Virginia, and erected into the State of West-Virginia, to bear their proportional part of the indorsement obligations, the entire debt and liabilities of Virginia would be \$31,393,910, instead of the \$47,390,839.96 which now appear.

The aggregate of these debts exhibits a startling increase, thus:

State.	DEBTS AND LIABILITIES.		Increase.
	Old.	New.	
Alabama.....	\$7,945,000	\$52,761,917	\$44,816,917
Arkansas.....	2,084,179	19,398,000	17,313,821
Florida.....	370,617	15,797,587	15,426,970
Georgia.....	2,670,750	42,560,500	39,889,750
Louisiana.....	11,000,000	40,021,734	29,021,734
Mississippi.....	None.	1,697,431	1,697,431
North-Carolina.	12,689,245	34,867,463	22,178,219
South-Carolina.	4,407,958	22,480,516	18,072,558
Texas.....	2,000,000*	14,939,000	12,939,000
Virgula.....	33,248,141	47,090,866	13,842,725
Total.....	\$76,415,890	\$291,626,015	\$215,210,125

Thus the debts of the reconstructed States aggregate \$291,626,015, while the aggregate debt of all the other States, twenty-seven in number, is given by the last official reports as \$203,872,552. The increase in the indebtedness of the reconstructed States from the initiation of the congressional scheme of reconstruction is \$12,000,000 more than the aggregate indebtedness of all the other States. It will be borne in mind that the debts of the Southern States contracted from 1861 to 1865, were repudiated by order of the federal government, so that the increase shown is altogether due to carpet-bag financing.

## Civil Service Reform.

THE Constitution of the United States, in treating of the President, says, Art. II., sec. 2, par. 2, "He shall nominate, and by and with the advice and consent of the Senate, shall appoint ambassadors, other public ministers and consuls, judges of the Supreme Court, and all other officers of the United States whose appointments are not herein otherwise provided for, and which shall be established by law. But the Congress may, by law, vest the appointment of such inferior officers as they think proper, in the President alone, in the courts of law, or in the heads of departments." Nothing is said about removals, other than in cases of impeachment, and for the first forty years of the government under the constitution the tenure of office was practically during good behavior. Washington removed but nine persons in the eight years of his administration; Jefferson, thirty-nine; Madison, five; Monroe, nine; and John Quincy Adams, two—none for party reasons. With the inauguration of President Jackson, in 1829, a different policy prevailed. It was announced that "to the victors belong the spoils," and from that time to the present the employments of the federal government have been a party fund. The party in power has used the offices to keep in power, and the party out of power has, upon coming in, made a clean sweep of the incumbents and conferred their places on friends of its own. To correct the very great demoralization occasioned by this policy, by removing the offices of the general government from the arena of politics, is the ob-

ject of the proposed civil service reform. Jan. 29, 1867, Mr. Thomas A. Jenckes, of Rhode Island, reported to the United States House of Representatives, from a joint select committee on retrenchment, a bill to regulate the civil service of the United States and to promote the efficiency thereof by requiring that all appointments of civil officers, except postmasters and such officers as are subject to confirmation by the Senate, be made from those persons found best qualified by an open and competitive examination before a special commission. May 14, 1868, Mr. Jenckes again brought the subject to the attention of the House by a bill to institute a department of the civil service, with the Vice-President as head, the duties of said commission to be the examination of applicants for office, reporting the names of those best qualified, and the trial of any officer-holder on charges affecting his competency. No definite action, however, was taken upon these or any other suggestions of reform until the close of the Forty-first Congress, when this section was added to the Civil Appropriations Act, approved March 3, 1871: "SEC. 9. That the President of the United States and he is hereby, authorized to prescribe such rules and regulations for the admission of persons into the civil service of the United States as will best promote the efficiency thereof, and ascertain the fitness

\* Contingent liabilities, Texas having no State debt in 1860.

of each candidate in respect to age, health, character, knowledge, and ability for the branch of service into which he seeks to enter; and for this purpose the President is authorized to employ suitable persons to conduct said inquiries, to prescribe their duties, and to establish regulations for the conduct of persons who may receive appointments in the civil service." Under this authority the President appointed, June 4, 1871, the following commissioners: George William Curtis, of New York; Joseph Medill, of Chicago; Ex-Senator Alexander G. Cattell, of New-Jersey; Dawson A. Walker, of Philadelphia; E. B. Elliott, of the U. S. Treasury Department; and Joseph H. Blackfan, of the Post-Office Department. David C. Cox was subsequently appointed, June 28, the board met and organized by the election of George William Curtis as Chairman, and E. B. Elliott, Secretary. All the members were present, and unanimously agreed that their duties were merely advisory and recommendatory. July 3, the board came to the conclusion that the section under which they were appointed takes all the appointing power now vested in the heads of departments and other bureau officials, and consolidates it in the hands of the President. July 8, the board resolved to consult the Attorney-General as to whether the designation of any person for appointment by a board not established by the constitutional appointing power would not vest the appointing power in hands not recognized by the constitution. Aug. 31, Attorney-General Akerman gave his opinion on the point thus: "That a rule, whether prescribed by Congress, or by the President, in pursuance of authority given by Congress, that a vacant civil office must be given to the person who is found to stand foremost in a competitive examination, in effect makes the judges in that examination the appointing power to that office, and thus contravenes the constitutional provisions on the subject of appointments." This decision being in effect that nothing constitutional

could be done under the section herein before given, the board confined its attention chiefly to an inquiry into the present condition of the departments at Washington and a general investigation and study of the civil service of foreign countries. Dec. 18, the commission made its report to the President, who, on the 19th, transmitted it to Congress, with an accompanying message. The report says, "The honest competitive examination is the only fundamental security against the power of mere patronage." And then refers to the Attorney-General's opinion that it is not within the constitutional power of Congress to prescribe "that a vacant civil office must be given to the person who is found to stand foremost in a competitive examination." The commissioners further say, "The power of removal, which, in our judgment, is essential to the highest efficiency of the service, is left untouched." Accompanying the report are thirteen rules, which the board recommends the President to adopt. By these, the President is to appoint three examiners in each department, to recommend persons to him for appointment or promotion therein. In his message the President says, "These rules have been adopted and will go into effect on the first day of January, 1872." Also, "The authority is already invested in the executive to enforce these regulations, with full power to abridge, alter, or amend them at his option," and "the rules prescribed by the commission, under the reservation already mentioned, will be faithfully executed." It will be thus seen that nothing obligatory has been done in the way of a civil service reform, and that, despite the act of March 3, 1871, and the institution and report of the Civil Service Commission, the President is just where he was before such legislation or action—fully empowered to appoint to and remove from the civil service without further restriction than such as he may see fit to impose on himself. All is as before.

## The Destruction of American Commerce.

THE flourishing condition of American commerce prior to the war is well known. Ship-building was a lucrative and growing business, and the increase of our tonnage was such as to give England cause to fear for her maritime supremacy. In 1850, the total registered and enrolled American tonnage was 3,535,454 tons; in 1860, it was 5,353,868 tons, an increase of 1,818,414 tons, or some 35 per cent. At the customary cost of \$66 per ton, this put \$109,104,840 into the channels of trade in the ten years from 1850 to 1860, and as 351,984 additional tons of shipping were built on foreign order for foreign use, a further sum of \$21,119,040 was brought into the United States from abroad. Had this same measure of prosperity been vouchsafed from 1860 to 1870, the total registered and enrolled American tonnage in 1870 would have been 7,227,721 tons; the increase from 1860 would have been 1,873,853 tons, or, putting \$112,431,180 in the channels of home industry, and the foreign tonnage orders would have aggregated 475,178 tons, bringing into the United States \$28,510,680 from abroad. Far from it is the fact. The total registered and enrolled American tonnage in 1870 was but 3,946,149 tons, or a falling off of 1,407,719 tons from 1860, and only 410,695 tons more than in

1850. Instead of American tonnage adding one third to itself from 1860 to 1870, it decreased over one fourth of itself. This decrease, and every other evidence of the decayed state of American commerce, is frequently asserted to be a result of the war. It is said that the injury done the commerce by Confederate cruisers was so great that it is not surprising it should exhibit languor and decrepitude. To ascertain the force of this argument, it will be necessary to consider how much of the decrease took place during the war, and how much after the war. July 1, 1861, the total registered and enrolled American tonnage was 5,539,813 tons; July 1, 1865, the same tonnage was 5,096,781 tons, showing that for the four years of the war the decrease was but 443,032 tons. Five years after the war, or July 1, 1870, the total registered and enrolled American tonnage was 4,246,507 tons, a decrease of 850,274 tons from the tonnage of 5,096,781 tons, July 1, 1865. To put this in tabular form:

	Tonnage.	Decrease.
July 1, 1861.....	5,539,813 tons	
July 1, 1865.....	5,096,781 "	443,032 tons.
July 1, 1870.....	4,246,507 "	850,274 "
1861—1870.....		1,293,306 tons.

Or, in the first five years after the war, the decrease was over two and a half times what it was during the four years of the war. Sixty-six per cent (66-100) of the entire decrease in American shipping from 1861 to 1870 took place after the war. The occasion of this decrease is to be found in the existing tariff. Iron has to a great degree superseded the use of wood as a ship-building material, and steam has taken the place of sail. Upon all forms of iron so heavy an import duty has been laid that the cheap foreign article is almost excluded from the United States, and under cover of the monopoly thus created the domestic iron interest has raised the price of the article to such figures that American ship-builders can not compete with those abroad. To cover the greater cost of manufacture, an American-built ship should charge more than the market freight, and as this can not be done, home ship-building languishes. The business for which ships are built is shut out from American builders by congressional law. Besides the iron difficulty, the tariff presents others in the shape of its onerous duties on almost every other article required in ship-building, and finally the *coup de grace* is given American commerce by such a refusal of register to foreign-built ships as forbids the citizen of the United States from purchasing a vessel abroad. He can not profitably build his ship at home, and is not allowed to purchase one in Europe. Under the operation of this commercial code, American shipping, which was seventy-one per cent (71-100) of all the shipping entered and cleared in the ports of the United States in 1860, fell off in 1869 to but thirty-nine per cent (39-100) of such tonnage. Further, in 1860, the direct trade between the United States and the United Kingdom was carried on in a shipping aggregating 3,356,614 tons, thus divided: American, 2,245,234; British, 945,668; all other, 165,712. In 1868, the like tonnage was 3,173,991 tons; American 714,213; British, 2,103,872; all other, 355,696. British shipping increased 1,158,204 tons; and French, North-German, and other, 180,984; while American had fallen off 1,531,021. What the United States lost their maritime rivals gained. In 1860, there entered and cleared in the ports of the United Kingdom 3,020,069 tons of American shipping, and in 1868, but 1,021,746, a decrease of sixty-six

per cent (66-100) in eight years. In 1861, there entered and cleared in United States ports 3,715,538 tons of British shipping, and in 1869, like shipping to the amount of 8,848,142 tons, an increase of one hundred and thirty-eight per cent (138-100) in eight years. The money value of shipping has already been mentioned as \$60 per ton, and at this rate the decrease in American shipping from 1865 to 1870 is a loss of \$69,037,920. In 1860, seventy per cent (70-100) of freights were American; in 1870, but twenty-nine per cent (29-100) or where American freights should have aggregated \$700,000,000, they reached but \$290,000,000, the missing \$410,000,000 going into foreign pockets. In 1854, eighty-seven per cent (87-100) of the passenger traffic was borne by American ships; in 1868, but six per cent (6-100). At the rate of passenger travel in 1860, American vessels earned but \$1,260,000 instead of \$18,240,000 of the \$21,000,000 paid in fares. American ships meaning only American pockets, these losses represent the sums which, under a wiser and better system of commercial law than that which now prevails under Republican auspices, might be had and enjoyed by the citizens of the United States instead of going to enrich the subjects of foreign powers. Nor is it alone in our foreign trade and ocean shipping that loss and decay appear. While the population of the United States increased twenty-three per cent from 1860 to 1870, the coastwise tonnage, which is a legalized monopoly of American citizens, and the cod and mackerel fisheries tonnage have fallen off, as the subjoined table will show:

	Coastwise tonnage.	Cod fishery tonnage.	Mackerel fishery tonnage.
1860-61.....	2,657,292 tons.	127,310 tons.	80,596 tons.
1869-70.....	2,595,328 tons.	82,612 tons.	31,498 tons.
Decrease of tonnage monopolized by U. S. citizens.	61,964 tons.	44,698 tons.	49,098 tons.
Total.....	.....	.....	155,760 tons.

### The Santo Domingo Job.

SANTO DOMINGO, of the Dominican Republic, is the eastern or Spanish portion of the island of Hayti, as the Republic of Hayti is the western or French part. Its area is 17,826 square miles and its population about 150,000, mostly of mixed white and negro blood. The history of President Grant's attempt to bring about the annexation of this country to the United States is briefly as follows: June 2, 1869, the President appointed as a special agent to obtain information respecting the Dominican Republic Mr. Benjamin S. Hunt, of Philadelphia, who declined. On the 13th of July following, Brig. Gen. Orville E. Babcock, one of the President's White House attachés, was appointed, and sailed from New-York on the 17th. On the 4th of September, General Babcock negotiated with Manuel Maria Gautier, the Dominican Secretary of State, a preliminary treaty in six articles; article first reading, "His Excellency General Grant, Presi-

dent of the United States, promises privately to use all his influence in order that the idea of annexing the Dominican Republic to the United States may acquire such a degree of popularity among members of Congress as will be necessary for its accomplishment, and he offers to make no communication to that body on the subject until he shall be certain that it will be approved by a majority." By the third article the President bound himself "to remit forthwith to the Dominican government the sum of \$150,000 in coin, \$100,000 to be in coin and \$50,000 to be in arms;" and by the fourth article it was provided that the United States should extend a protectorate over the Dominican Republic during the annexation negotiations. General Babcock having reported his action, it was approved by the President, and the general sent back to Santo Domingo to negotiate a definitive treaty. This was concluded with the Dominican

President, Baez, Nov. 29, 1869. The announcement did not meet with favor from the American people. In particular, it was alleged that under the treaty the United States would be compelled to assume a debt of unknown magnitude, every new ruler of Santo Domingo for years past issuing fresh certificates of indebtedness, and to redeem at par in gold obligations which had been purchased by speculators for a song. May 31, 1870, President Grant accordingly sent in to the Senate a message recommending that body to so amend the treaty as to forbid the assumption by the United States of a greater amount of Dominican debt than \$1,500,000. In the same message he said he had information "that a European power stands ready now to offer \$2,000,000 for the possession of Samana Bay alone, if refused by us." June 30, 1870, the treaty was rejected by the Senate, the vote standing 28 to 23, being 23 less than the requisite two thirds. The Senators voting for the treaty were Abbott, Anthony, Cameron, Cattell, Chandler, Conkling, Cole, Corbett, Drake, Fenton, Harlan, Hamlin, Howard, Howell, McDonald, Morton, Nye, Osborn, Ramsey, Revels, Rice, Sprague, Spencer, Stewart, Thayer, Warner, Williams, and Wilson. Against the treaty were Senators Boreman, *Cassidy*, *Davis*, *Edmunds*, *Ferry*, *Fowler*, *Hamilton* of Maryland, *Harris*, *Howe*, *Johnston*, *McCreery*, *Morrill* of Maine, *Morrill* of Vermont, *Patterson*, *Pool*, *Pratt*, *Robertson*, *Ross*, *Sawyer*, *Saulsbury*, *Schurz*, *Scott*, *Stockton*, *Sumner*, *Thurman*, *Tipton*, *Vickers*, and *Willey*. (Democrats in italics.) Despite this rejection, so much of the preliminary treaty as provided for a protectorate by the United States over Santo Domingo has been treated as of force from that time till the present, December, 1871, by President Grant. The President in his annual message, Dec. 5, 1870, again urged the annexation of Santo Domingo, suggesting that a commission be authorized by joint resolution to visit that country and negotiate a treaty looking to that end. From Jan. 4 to 12, 1871, this recommendation was warmly debated, Senators Sumner and Schurz leading the opposition, and on the latter day a resolution was adopted authorizing the President to appoint three commissioners to visit Santo Domingo and report on the general condition of that republic, its political state, population, desire for annexation, material resources, debt, treaty obligations, and number and nature of grants to foreigners. Subjoined to the resolutions was a proviso thus, "That nothing in these resolutions contained shall be held, understood, or construed as committing Congress to the policy of annexing the territory of said republic of Dominica." The commissioners appointed were Benjamin F. Wade, Andrew D. White, and Samuel G. Howe. Jan. 17, 1871, the commission sailed from New-York, and on the 24th arrived at Samana Bay and began their inquiries. Feb. 13, the commissioners "interviewed" President Baez, who denied promising any one any thing for facilitating annexation, but said he had offered

General Babcock a grant of land, which he had refused. April 5, the commissioners made their report to the President. This report says, Santo Domingo is subject to insurrections, and some were then raging; that the population is "mixed in every conceivable degree;" that there are few schools in the republic, and consequently the great majority of the people are uneducated; that there is but one printing-office in the country; that the population does not exceed 500,000; that there is some mineral wealth, and some of the arable land can be tilled without artificial irrigation; that almost yearly, slight shocks of earthquake appear; that the virulence of the yellow-fever is overrated; that "hurricanes are not unfrequent;" that the debt, so far as ascertainable, was \$1,565,831; and that the Dominican Republic had no diplomatic relations with any other power than the United States, and had made no grants to any other government. Taken altogether, the report is a meagre document and establishes little beyond the fact of Santo Domingo being a country of ignorant mixed breeds who have no particular desire for annexation. April 5, the President submitted this report to Congress in a message which says that, as charges of corruption had been made in this matter against "the President or those employed by him," an investigation became necessary, and in the report of the commissioners he transmitted one "which fully indicates the purity of the motives and action of those who represented the United States in the negotiation." The message concludes, "And now my task is finished, and with it ends all personal solicitude upon the subject." Since the date of this document nothing further has been done toward annexation, but also nothing less, for the protectorate is maintained up to the present hour. After negotiating the treaty of Nov. 29, 1869, General Babcock writes Dec. 3, 1869, to Capt. Bruce, of the U. S. frigate *Nantasket*, "Should you find any foreign intervention intended, you will use all your force to carry out to the letter the guarantees given in the treaties." Jan. 29, 1870, Rear-Admiral Poor was ordered to Hayti with the *Severn* and *Dictator*, with instructions, "If the Haytiens attack the Dominicans with their ships, destroy or capture them." Feb. 20, 1870, Mr. Perry, U. S. Consul, tells the State Department, "If the United States ships were withdrawn, he (Baez) could not hold the reins of the government. I have told him this." As reported to Congress, the U. S. war vessels kept on the Santo Domingo coast are the *Severn*, *Dictator*, *Congress*, *Nantasket*, *Swatara*, *Yantic*, *Saugus*, *Terror*, *Albany*, *Nipsic*, *Seminole*, and *Tennessee*, twelve vessels with 102 heavy guns, mostly 60-pounders and 11-inch. In his speech on the Santo Domingo question, March 27, 1871, Senator Sumner, who was ejected from the chairmanship of the Committee of Foreign Relations, for opposing the presidential scheme, pronounced this to be open war waged by executive usurpation.

## Minority Representation.

UNDER our existing electoral system, if there are, say, three representatives to be chosen by a constituency made up of 10,000 voters of one party and 20,000 voters of another, the 20,000 will secure all the representation, and the 10,000

have none. The voters standing as one to two, the representatives should stand the same. The 10,000 voters should have one of the three members, and the 20,000 the other two. To bring about such a proportional representation, is the

aim of what is variously known as minority, proportional, personal, or totality representation. Differing somewhat in detail, all agree in the main idea that representation, to be just, should give every opinion or interest in the community a voice in the law-making proportionate to its extent. The community being composed of 120,000 Democrats, 100,000 Republicans, 30,000 free-traders, 20,000 protectionists, and 10,000 fusionists, with 28 representatives to be chosen, the representative body should be made up of 12 Democrats, 10 Republicans, 3 free-traders, 2 protectionists, and 1 fusionist. To effect this proportional representation, various processes are proposed, chief among them the preferential vote or Hare scheme, the cumulative vote, and the limited vote. By the preferential vote, the elector votes for as many candidates as there are persons to be chosen, indicating upon his ballot the order of his preference among the candidates for whom he votes—as that A is his first choice, B his second, and so on. The whole number of votes cast is divided by the number of persons to be chosen, to obtain the *quo'a* or number of votes necessary to elect any given candidate, and the counting of the ballots is then conducted as follows: All the first choices are read, and if any candidate appears as first choice a *quota* number of times, he is elected, all votes in excess of said *quota* going to the credit of the second choice on the same ballots. The first choices having been thus disposed of, the second choices are read under the same rules, and so on till the required number of *quotas* appear. This system was originated by a M. Andre, of Denmark, in which kingdom it is now the basis of the electoral law; but from the fact that Mr. Thomas Hare, of England, first brought the method to the attention of England and America in an elaborate work, it is ordinarily known as the Hare scheme. By the cumulative, or, as it is sometimes termed, the free vote, each elector has as many votes as there are members to be chosen, and may divide those votes equally or unequally among several candidates, or cumulate them—whence the name of the system—upon one. If six members are to be elected, the voter may give one vote to each of six candidates, as now, or two each to three, or three to two, or six to one, or in other proportions as he may see fit. Mr. James Garth Marshall, of England, is the author of this plan, which is the method of voting ordained by law in the school elections of England and the town elections in Pennsylvania, and with this year, 1872, is to apply to the election of members of the Illinois House of Representatives. By the limited vote each elector has a less number of votes than there are persons to be chosen. If there are three members to be chosen, he can vote for but two; if five, for three, and so on. This plan is

applied by act of parliament to what are known as "three-cornered constituencies"—that is, those which elect three members—and is also in use for the city of London, which returns four. Besides these main plans, there are others, as the list vote, the substitute vote, the proxy vote, the double election, the New-York scheme, and Mr. Fisher's plan, none of which are here described, as not having been reduced to practice. The propriety of some form can be best seen by an exhibit of the operations of the present system. In the elections for the Fortieth Congress, twenty-six States then voting, the total Democratic vote was 1,825,928, and the total Republican vote 2,179,645, making an aggregate of 4,005,573. There being 191 members to be elected, every 20,971 votes cast should have been represented by a member, at which rate the House would have stood 88 Democrats to 103 Republicans. Instead of this, it stood 49 Democrats to 142 Republicans, showing a disproportionate instead of a proportional representation. Further than this, as the Democratic minorities in Republican districts, and the Republican in Democratic, were entirely unrepresented, it appears that 1,659,956 voters had not a single representative, that being the aggregate of the minorities in all the districts. In the same way, 2,552,078 voters in the elections for the Forty-first Congress had not a single representative, and 2,194,570 in the elections for the Forty-second. As a constant rule applying to each of these three elections, two voters out of every five received no representation whatever. Such representation as was obtained was highly disproportionate to the votes cast, as may be seen from the subjoined exhibit of the party votes cast, the number of members which each actually obtained, and the number to which each was proportionately entitled:

Congress.	VOTE		REPRESENTATION.			
	Dem.	Rep.	Actual.	Prop'l.	D.	R.
40th.....	1,825,928	2,179,645	49	142	88	103
41st.....	2,899,168	3,177,245	83	150	115	127
42d.....	2,741,860	2,685,374	107	135	122	120

The aggregates of represented and unrepresented voters at the same elections are as follows:

Congress.	Represented.	Members.	Unrepresented.	Members.
40th.....	2,335,617	192	1,659,956	None
41st.....	3,524,335	242	2,552,078	None
42d.....	2,920,664	242	2,194,570	None

With mathematical nicety it appears that three fifths of the total Congressional vote secures all the representation. To correct this injustice in municipal and State as well as federal elections—for in the former as in the latter this new form of the three fifths rule will be found to apply—is the object of minority representation.

## President Grant's Nepotism.

THE following is the list of the relatives of President Grant who are feeding at the public crib, as revised by the President's New-York organ:

- Jesse Root Grant, President's father, Post-master at Covington, Ky.
- Rev. M. J. Cramer, President's brother-in-law, Minister to Denmark.
- Brevet Brig.-Gen. F. T. Dent, President's bro-

ther-in-law, Chief Usher at the Executive Mansion.

- George W. Dent, President's brother-in-law, Appraiser of Customs, San Francisco.
- John Dent, President's brother-in-law, Indian Trader for New-Mexico, under Indian Bureau; place worth \$100,000 a year.
- James F. Casey, President's brother-in-law,

Collector of the Port of New-Orleans; place worth \$30,000 a year.

Alexander Sharpe, President's brother-in-law, Marshal of the District of Columbia.

Silas Hudson, President's own cousin, Minister to Guatemala.

Orlando H. Ross, President's own cousin, clerk in the Third Auditor's office, Washington.

Peter Casey, President's brother-in-law's own brother, Postmaster at Vicksburg, Miss.

Frederick Dent Grant, President's son, Second Lieutenant Fourth Cavalry.

S. T. Lambert, M.D., second cousin of the President, Receiver of Public Moneys in Oregon. Alexander Sharpe, Jr., son of President's brother-in-law, cadet at Annapolis.

## Squandering the Public Domain.

ACCORDING to the report of the Commissioner of the General Land Office the public domain already disposed of and remaining on hand is as follows:

	Acres.
Granted to railroads.....	27,453,521 87
Granted to railroads, but not yet selected.....	163,466,626 23
Sold.....	158,433,620 38
Entered under Homestead Law and granted for military services.....	73,278,902 44
Disposed of in other ways.....	179,546,191 37
Remaining on hand.....	1,232,789,537 71

The figures of the last item appear to be enormous. They are always paraded whenever land enough for a small empire is asked by some new railroad company, and it is no wonder that our public domain should really seem "practically inexhaustible." For this vast area is larger than the whole of Europe, inclusive of Russia. But when we come to look closely at the homestead possibilities of these figures, their grandeur begins to melt away. In the first place, we must deduct the 369,000,000 acres of Alaska, for that territory can never be of much avail for agricultural purposes; next, the water surface of all the land States and territories, (exclusive of Alaska,) which can not be less than 100,000,000 acres. Still further, we must deduct the amount which will be given under existing laws to the States yet to be erected, and which has been granted and reserved for other purposes, which can not fall short of 100,000,000 acres, leaving a net area of 650,000,000—less than half the gross amount of public land reported by the commissioner.

When we come to consider what this land is, the magnificence of our first conception is subject to still further curtailment. For it includes that portion of the United States which is of the least value for agricultural purposes. It includes the three greatest mountain chains of the continent, the dry, elevated plains of the eastern slope of the Rocky Mountains, and the arid, alkali-cursed stretches of the great interior basin, and it includes, too, a great deal of land in the older land States which has been passed by the settler as worthless. Taking every thing into consideration, and remembering that by the necessities of their construction the railroads follow the water-courses, and therefore get the best land, and that it is fair to presume that other grants have also taken the best, it is not too high an estimate to assume that, out of the 650,000,000 acres left to the United States, there are at least 250,000,000 acres, which for agricultural or even grazing purposes are absolutely worthless. And thus the 1,232,789,537 acres, which make such an imposing showing in the Land Office reports, come down in round numbers to but 400,000,000 acres out of which farms can be carved; and even of this, a great proportion consists of land which can be cultivated only by

means of irrigation, and of land which is only useful for grazing. To recapitulate in figures:

	Acres.
Public domain undisposed of.....	1,232,789,537
Alaska.....	369,000,000
Water surface.....	100,000,000
Reserved.....	100,000,000
Unavailable.....	250,000,000
	819,000,000
Public Domain available.....	413,789,537

How long will this remain in possession of the people of the United States, if our Radical Congresses continue to give it away at the rate they have been since Radicalism became the power in the republic? Over 200,000,000 acres have been granted during the last ten years to railroads alone, while bills are now pending in Congress which call for more than there is left. The normal increase of our population, as Mr. Henry George of San Francisco shows, in his admirable pamphlet on our land policy, is 35 per cent, and at that rate, the population of the United States in 1880 will be 52,000,000, in 1900 nearly 95,000,000, in 1920, which is fifty years hence, 172,000,000. As our population increases, the public domain becomes less and less, and the prospective value of land greater and greater. And so will the desire of speculators to get hold of the land increase, and unless a change in our land policy is effected by driving the Radical Party out of power, we may expect to see the public domain passing into private hands at a constantly increasing rate. The desirable land now unsold is but 10 acres to the head of our present population. At the end of the century, if it were retained, it would be less than 5 acres to the head; and in fifty years, less than 3 acres to the head. But the danger we have to fear is not the overcrowding, so much as the monopolization of our land; not that there will not be land enough to support all, but that the land will be so high that the poor man can not buy it.

The best commentary on our national land policy is the fact, stated by a senator in a speech in Congress, that of the 447,000,000 acres disposed of by the government, not 100,000,000 have passed directly into the hands of cultivators. If we add to this amount the lands which have been granted, but not delivered, we have an aggregate of 650,000,000 acres disposed of, to but 100,000,000 acres directly to cultivators—that is to say, six sevenths of the land has been put in the hands of persons who did not want to use it themselves, but to make a profit from those who do use it.

The grants to railroad companies have been enormous. To the three Pacific roads alone, have been given 150,000,000 acres in round numbers, more than is contained in Germany, Holland, and Belgium, with their population of over fifty millions. The largest single grant—



and it is a grant unparalleled in the history of the world—is that to the Northern Pacific, which aggregates some 58,000,000 acres. And this is given to a corporation, not for building a railroad for the government or the people, but for building a railroad for themselves, which they will own as absolutely as they will own the land—a railroad for the use of which both government and people must pay as much as though they had given nothing for its construction. The directors of this road estimate their grant to be worth \$10 per acre on the completion of the road, or in the aggregate \$580,000,000, a sum more than a fourth of the national debt. This is given away absolutely to one corporation for building a road that can not cost more than eighty millions of dollars, and building it for themselves.

How the enormous land grants to corporations have been obtained from Congress is well known. A dozen capitalists combine, they establish their agents in the lobbies of the Capitol, they buy up members of Congress with promises of stock, or land, or with cash outright. The job is rushed through both houses. Inducements are brought to bear on the Executive, or his friends, and the bill is signed. The conspirators become millionaires. The people alone are the sufferers. In this betrayal of a sacred trust, in this wanton waste of the people's property, in this wholesale plundering to enrich themselves and a score or two of heavy capitalists, the Democratic members of Congress have had no part. The record of the party has been clear and consistent in opposition to the squandering of the public domain.

### How much the People Pay the Monopolists.

A TABLE showing what ten principal articles of consumption are taxed by the tariff, how much the treasury receives, and how much is paid to special interests :

ARTICLES.	Duty, 1870-71. Average per cent.	Imports, 1870-71.	Total consumption, 1870-71.	Amount of revenue collected, 1870-71.	Enhanced amount paid by consumers on account of the tariff, 1870-71.
Iron hammered and rolled, and railway iron.....	60	\$26,000,000	\$160,000,000	\$15,600,000	\$68,000,000
Steel.....	45	4,000,000	15,000,000	1,800,000	6,700,000
Copper.....	45	60,000	15,000,000	7,000	5,250,000
Lead.....	45	4,000,000	12,000,000	1,800,000	4,200,000
Wool and woollen fabrics.....	70	40,000,000	228,000,000	28,000,000	94,000,000
Cotton fabrics.....	60	26,000,000	200,000,000	15,600,000	75,000,000
Materials for boots and shoes (as stated by 245 boot and shoe manufacturers, in June, 1871).....				3,500,000	18,000,000
Printing paper.....	20	69,000	72,000,000	13,800	12,240,000
Salt.....	{ 2c. per 100 lbs.	{ 6,500,000, 100 lbs.	{ 20,000,000, 100 lbs.	{ 1,365,000	{ 4,200,000
Coal (in New-York and New-England States only)....	\$1.25 ton.	400,000 tons.	{ 15,000,000, tons.	{ 500,000	{ 18,750,000
				\$68,205,800	\$306,340,000

Or, in order that the treasury may get \$68,205,800, the people are made to pay to monopolists \$306,340,000.

### Our Slaughtered Exports.

EXPORTS.	LOW TARIFF. Protected lowest 15 per cent, highest 24 per cent.			HIGH TARIFF. Protected lowest 85 per cent, highest 125 per cent.		
	1858.	1859.	1860.	1869.	1870.	1871.
Books, maps, and stationery.....	\$430,705	\$618,937	\$504,066	\$385,830	\$341,080	\$334,312
Candles.....	694,611	718,028	760,528	432,793	374,595	348,368
Carriages and parts thereof.....	777,921	616,600	816,973	398,318	444,931	294,010
Copper and brass manufactures.....	1,985,223	1,048,246	1,664,122	592,698	540,266	399,034
Cotton manufactures.....	5,651,504	8,316,222	10,943,796	5,874,222	3,787,822	3,558,136
Hats, caps, and bonnets.....	126,525	216,704	211,602	96,744	149,216	169,921
India-rubber goods.....	313,379	198,827	240,841	170,527	163,781	137,877
Boots and shoes.....	663,905	820,178	782,525	475,607	419,612	445,466
Paints and varnish.....	131,217	185,068	223,809	121,631	46,985	79,292
Gunpowder.....	395,173	371,603	467,772	163,008	170,199	95,397
Salt.....	162,650	212,710	129,717	190,070	119,582	47,115
	\$11,311,773	13,323,120	16,805,751	8,901,454	6,558,039	5,909,828

The above table shows the exports of eleven industries during three years of a low tariff, namely, 1858 to 1860 inclusive, and the corresponding exports of three years under the highest tariff this country has known, namely, from 1869 to 1871 inclusive. The total exports of the 11 industries in

1858-60, were \$41,840,644 gold. The total corresponding exports in 1869-71, were \$21,269,321 currency, or about half what they were during the low tariff period.

But there are other still more remarkable features in the above tables. In 1860, when raw cotton was only worth 8c. per pound, we exported \$10,943,796 gold worth of cotton goods. In 1871, when cotton was on the average 20 cents per pound, we exported \$3,558,136 worth of cotton manufactures, less than a third in currency value than in 1860, and less than a fifth in quantity. In 1858-60, foreign cotton goods were only protected 24 per cent, yet we were efficient enough to compete in foreign countries to the extent of nearly \$11,000,000! In 1869-71, cotton goods were protected in the average 65 per cent, and our exports in cotton manufactures fell to 3½ million dollars. In 1860, we exported \$376,973 worth of carriages. In 1871, we exported \$294,910 worth of carriages, or a little above a third of the former year. In short, there is but one conclusion to be reached; if the present Radical tariff holds on, we shall not be able to export any of our handicrafts, and must depend entirely upon the exports of cotton, breadstuffs, provisions, petroleum, and gold and silver, to meet our foreign indebtedness. American fabrics, under the present tariff, will follow our shipping to the dogs.

### How the People are Robbed by the Tariff.

List of articles which for seventy years were regarded as necessities, but which since 1862 have been discovered to be luxuries, and are taxed accordingly. The following table of seven different tariffs is compiled from the official returns to the Secretary of the Treasury:

ARTICLES.	Tariff, 1791.	Tariff, 1804, 1807, and 1808.	Tariff, 1812 to 1816.	Tariff, 1828 to 1830.	Tariff, 1842.	Tariff, 1846.	Tariff at present, 1872.
	Per cent.	Per cent.	Per cent.	Per cent.	Per cent.	Per cent.	Per cent.
Plain cotton fabrics.....	7½	17½	35	25	30	25	Av. 45
Printed calicoes.....	7½	17½	35	25	30	25	62½
Cotton bagging.....	7½	17½	35	4½c. sq. yd.	4c. sq. yd.	25	96½
Ingrain carpets.....	7½	17½	35	40c. sq. yd.	30c. sq. yd.	30	53½
Druggets.....	7½	17½	35	32c. sq. yd.	30	30	90½
Druggets, ready made, of woollens.....	7½	15	30	50	50	30	55½
Bunting for flags.....	7½	15	30	45	40	25	67
Borax for refining metals.....	Free.	Free.	.....	.....	25	25	67
Borates of lime.....	Free.	Free.	.....	.....	25	20	100½
Camphor.....	Free.	Free.	.....	8c. lb.	20	25	196½
Copperas (used in every farm-house for dyeing).....	Free.	Free.	.....	.....	.....	20	94½
Saltpetre.....	Free.	Free.	7½	12½	2c. lb.	10	62½
Epsom salts.....	Free.	Free.	.....	.....	.....	20	72
Spool-thread (used by every housewife).....	7½	17½	25	25	30	25	74½
Cotton yarn, not on spools.....	7½	17½	25	25	30	25	120
Window-glass, 24 x 30.....	7½	.....	3c. sq. ft.	3c. sq. ft.	30	30	59½
Window-glass, 24 x 60.....	7½	.....	3½c. sq. ft.	3½c. sq. ft.	30	30	81½
Gunpowder.....	10	4c. lb.	8c. lb.	8c. lb.	30	20	57½
Gunny-cloth, for cotton-baling and for grain-bags.....	7½	17½	25	25	30	20	96½
Bar-iron.....	7½	1c. lb.	2c. lb.	.....	47	30	65½
Sheet-iron, ¼ inch.....	7½	1c. lb.	2c. lb.	3½c. lb.	40	30	78½
Anchor.....	7½	2c. lb.	2½	2½c. lb.	.....	30	57½
Cables and chains.....	7½	2c. lb.	2½	2½c. lb.	.....	30	75½
Wrought hinges.....	7½	2c. lb.	2½	2½c. lb.	30	30	69½
Iron tubes.....	7½	.....	.....	.....	.....	30	71
Iron squares for carpenters.....	7½	17½	25	25	20	20	106
Files and rasps.....	7½	17½	25	25	30	30	59
Granite and grindstones.....	Free.	Free.	Free.	Free.	Free.	Free.	58½
Castor oil.....	Free.	Free.	Free.	40c. gal.	40c. gal.	20	151
Croton oil.....	Free.	Free.	Free.	.....	20	20	106
Olive oil.....	Free.	Free.	Free.	15	20	20	54½
Whitening.....	Free.	Free.	Free.	1c. lb.	1c. lb.	20	210½
Putty.....	Free.	Free.	Free.	15	1½c. lb.	20	51
Rice, cleaned.....	Free.	Free.	Free.	.....	.....	20	104
Rice, uncleaned.....	Free.	Free.	Free.	.....	.....	20	130
Salt, in bulk.....	12c. bush.	Free.	Free.	10c. bush.	8c. bush.	20	120½
Varnish.....	Free.	Free.	Free.	.....	20	20	56½
Raw wool, Class 1.....	Free.	Free.	Free.	4c.—50	7c. lb.—5	30	66½
Raw wool, Class 2.....	Free.	Free.	Free.	4c.—40	3c. lb.—30	30	52½
Raw wool, Class 3.....	Free.	Free.	Free.	15	30	30	42½
Woolen rags.....	Free.	Free.	Free.	Free.	Free.	25	129½
Flannel of wool.....	7½	17½	35	40	40	30	93½
Woolen blankets.....	7½	17½	35	40	40	30	140
Woolen hosiery.....	7½	17½	35	40	40	30	186
Worsted yarn.....	7½	17½	35	40	40	30	100
Alpaca, costing 18c. per yard.....	7½	17½	35	40	40	30	70
Webbing and belting of wool.....	7½	17½	35	40	40	30	81
Pilot cloth, costing 80c. per yard.....	7½	17½	35	40	40	30	130
Common cloth, costing 75c. per yard.....	7½	17½	35	40	40	30	110

NOTE.—All the revenue we get from bunting is \$3371.71; it is, however, a consolation to know that General Butler is the chief proprietor of the only bunting factory in the country, which is said to divide between 200 to 300 per cent profit on its capital annually. All the revenue we collected on coppers in 1870 was \$4974.26. On the other hand, the iron manufacturers who produce coppers made about \$1,500,000 extra profit on this article; which may console the thirty-nine million consumers. In 1870, we collected \$9707.80 duties on borax; while two manufacturers, who have the monopoly of this article, cleared a quarter of a million dollars, because they were protected 67 per cent.

## Record of Events.

- Dec. 26, 1870.—Mont Cenis tunnel completed.
- Dec. 28.—Prim assassinated at Madrid.
- Dec. 31.—Triumphal entry of King Victor Emanuel into Rome.
- Jan. 3, 1871.—Prince Amadeus of Italy entered Madrid; took the oath as King of Spain.
- Jan. 5.—Bombardment of southern forts of Paris by the Germans begun.
- Jan. 10-11.—Battle of Le Mans. Germans under Prince Frederick Charles defeated French under Chanzy.
- Jan. 11.—President Grant appointed a commission to visit Santo Domingo.
- Jan. 14.—Steamer T. L. McGill burned on the Mississippi River; 58 lives lost.
- Jan. 17.—Conference of Great Powers on Eastern question assemble at London. Lord Granville presided.
- Jan. 18.—King William of Prussia accepted title of Emperor of Germany.
- Jan. 19.—Battle of St. Quentin. Germans, under General Goeben, defeated French Army of the North, under General Faidherbe; 15,000 French killed, wounded, and prisoners.
- Jan. 20.—Sortie of General Ducrot with 100,000 men from Fort Mont Valerien, Paris, heavily repulsed.
- Jan. 20.—Penian exiles arrived in New-York.
- Jan. 21.—Resignation of General Trochu, Military Commandant of Paris.
- Jan. 24.—The U. S. Steamer Tennessee, with the Santo Domingo Commissioners, arrived at Samana.
- Jan. 25.—Longwy surrendered to the Germans.
- Jan. 28.—Treaty for the capitulation of Paris signed at Versailles by Count Bismarck and Jules Favre.
- Feb. 1.—April 15.—Yellow-fever raged in the city of Buenos Ayres, destroying 12,000 people and driving 150,000 into exile.
- Feb. 1.—General Bourbaki's French Army of the East disbanded and fled into Switzerland.
- Feb. 6.—Accident on the Hudson River Railroad at New-Hamburg, N. Y.; 23 lives lost.
- Feb. 7.—French transport Le Cerf wrecked off Cape de la Hague; 1100 lives lost.
- Feb. 8.—Assembly elections in France; triumph of the liberal monarchists and moderate republicans.
- Feb. 13.—New French Assembly met at Bordeaux.
- Feb. 17.—Thiers elected Chief Executive of the Provisional Government of France.
- Feb. 26.—Preliminaries of a treaty of peace between Germany and France signed at Versailles. Alsace and a part of Lorraine ceded to Germany.
- Feb. 27.—Joint High Commission on the Alabama and other British-American claims began its sessions in Washington.
- March 1.—Entry and occupation of Paris by German army.
- March 2.—Ratifications exchanged of final treaty of peace between Germany and France.
- March 4.—Organization of Forty-second Congress at Washington.
- March 10.—Rise of the Commune in Paris. The public buildings seized. Thiers's government abandoned the city.
- March 13.—The treaty concluded by the conference of the powers at London, on the Eastern question, was signed. It abrogates the restrictions on the admission of foreign men-of-war into the Dardanelles and Bosphorus.
- March 17.—Siege of Paris by the Versailles army begun.
- March 20.—The French Assembly removed from Bordeaux to Versailles.
- March 20.—Ex-Emperor Napoleon arrived at Chiselhurst, England.
- March 21.—Marriage in England of the Princess Louise and the Marquis of Lorne.
- March 24.—Proclamation by President Grant, warning the South-Carolina Ku-Klux (?) to "disperse and retire to their respective homes within twenty days."
- March 27.—Senator Sumner denounced the Santo Domingo job.
- April 1.—Oxford won, against Cambridge, annual boat-race.
- April 3.—Heavy repulse of the Communists south of Paris. General Gustave Flourens killed.
- April 5.—Report of the Santo Domingo Commissioners sent to Congress by the President.
- April 7.—The House concurrent resolution for a joint special committee to investigate Southern affairs was passed by the Senate. The committee consisted of 7 Senators and 14 Representatives.
- April 7.—Coal-miners' riots at Scranton, Pa.
- April 10.—German Peace Celebration in New-York City.
- April 11.—Armistice signed at Washington between Spain and the South-American republics of the Pacific.
- April 18.—Battle at Asnieres was disastrous to the Communists.
- April 19.—Dr. Dollinger, eminent Bavarian theologian who rejects papal infallibility, excommunicated by the Pope.
- April 24.—Levee at New-Orleans broken, and lower part of the city inundated.
- April 29.—The park and castle D'Issy, near Paris, stormed and carried by the Versailles troops.
- April 30.—Gen. Rossel chosen Minister of War, by the Paris Commune.
- May 1.—U. S. Supreme Court decided in favor of the constitutionality of the Legal Tender Act; Justices Swayne, Miller, Davis, Bradley, and Strong in the affirmative; the Chief-Justice, Justices Nelson, Clifford, and Field dissenting.

- May 1.*—Decisive defeat of the army of San Salvador by that of Honduras at Sancta.
- May 1.*—International Exhibition at South-Kensington, England, opened.
- May-Sept.*—Devastating famine in Persia. The cholera also swept off thousands of people.
- May 8.*—University tests abolished by British Parliament.
- May 9.*—Italian Parliament passed the papal guaranties bill.
- May 9.*—Mr. Miall's motion in the British House of Commons for the disestablishment of the Church of England lost, by 285 majority against it.
- May 10.*—Definitive treaty of peace between Germany and France signed at Frankfort.
- May 16.*—Destruction of Place Vendome column by Paris Communists.
- May 20-21.*—Heavy fighting on the south and west sides of Paris.
- May 21.*—Paris entered by the Versailles army at gate of St. Cloud; desperate fighting at the barricades.
- May 22.*—Fighting continued in Paris: over 80,000 of the Versailles troops were in the city by noon.
- May 23.*—Heavy fighting at Montmartre. Archbishop Darboy and the hostages murdered by the Communists.
- May 24.*—The palaces of the Tuileries and Louvre, the Hôtel de Ville, and other public buildings fired. The slaughter in the streets continued.
- May 24.*—Treaty of Washington ratified by the Senate, 50 to 12.
- May 27.*—Final suppression of the Communists in Paris. Great fires in Paris. Versailles troops carried the cemetery of Père la Chaise, the last refuge of the insurgents.
- May 27.*—Accident in the shaft of the coal-mine at West-Pittston, Pa.; 23 men suffocated.
- June 5.*—Completion of the electric telegraph to Hong Kong. The civilized world in immediate communication with China.
- June 8.*—Laws proscribing Orleans princes abrogated by French Assembly, 484 to 103.
- June 10.*—Morse statue unveiled in Central Park, New-York.
- June 11.*—Battle between the United States squadron, under Admiral Rodgers, and the Koreans in the river Salce. The Korean fortifications were captured.
- June 16.*—Triumphal entry of the victorious German army into Berlin.
- June 17.*—Ratifications of the Treaty of Washington exchanged at London.
- June 24.*—Corner-stone of the new Capitol at Albany laid.
- June 27.*—The Mexican Congress finished counting the electoral vote for President with the following result: Porfirio Diaz, 1982; Benito Juarez, 1963; Lerdo de Yojada, 1366. There being no choice, the election went to Congress, which elected Juarez.
- June 28.*—The Civil Service Reform Commission appointed by the President under authority of Congress, and composed of George W. Curtis, of N. Y., Joseph Medill, of Ill., Alexander G. Cattell, of N. J., D. A. Walker, of Pa., E. B. Elliot, of the Treasury Department, and Joseph H. Blackfan, of the Post-Office Department, convened in Washington.
- July 2.*—"Pet" Halsted murdered by George Botts, in Newark, N. J.
- July 4.*—President Grant issued his proclamation giving notice of the ratification of the Treaty of Washington.
- July 12.*—Orange riots in New-York; 52 persons killed, 178 wounded, by the military.
- July 13.*—Commander Selfridge with the Isthmus of Darien surveying party, returned to New-York. Estimated cost of canal route, \$130,000,000.
- July 18.*—Point au Pitre, in Guadaloupe, W. I., destroyed by fire; 30,000 homeless.
- July 20.*—By the advice of Mr. Gladstone, Queen Victoria canceled the royal warrant which legalized the purchase of commissions in the British army.
- July 22.*—Destruction of the Washington, D. C., Arsenal by fire.
- July 30.*—Explosion of the boiler of the Staten Island ferry-boat Westfield, at New-York. Over 100 lives lost.
- Aug. 1.*—Queen Victoria signed the bill passed by Parliament granting an annuity of £15,000 to Prince Arthur.
- Aug. 6.*—Serious riot between Fenian sympathizers and the police in Phenix Park, Dublin.
- Aug. 8.*—General Pleasonton, Commissioner of Internal Revenue, removed by the President.
- Aug. 9.*—Celebration of the Scott centenary at Edinburgh.
- Aug. 14.*—Explosion in the Eagle shaft of the coal-mine at Pittston, Pa.; 17 miners killed.
- Aug. 16.*—Steamship Lodona lost on the Florida coast, with 21 lives.
- Aug. 21.*—Hurricane and great destruction of property at St. Thomas, W. I.
- Aug. 24.*—Disarmament of the National Guards in France begun.
- Aug. 25.*—Alice Augusta Bowlsby murdered by Rosenzweig, an abortionist, in New-York.
- Aug. 27.*—Explosion of the boiler of the Ocean Wave in Mobile Bay; 60 lives lost.
- Aug. 28.*—The Venezuelan revolutionists captured Ciudad de Bolivar and President Blanco.
- Aug. 31.*—International four-oared boat-race at Halifax, N. S., won by the Winship crew.
- Sept. 1.*—French Assembly passed the bill prolonging the term of office of Thiers for 3 years, as President.
- Sept. 2.*—Rochefort sentenced to penal servitude for life by a French court-martial. Thiers commuted the sentence to banishment.
- Sept. 6.*—Scott-Russell republican programme in England announced.
- Sept. 11.*—International four-oared boat-race at Saratoga, N. Y., won by the Ward Brothers, (Americans.)
- Sept. 11.*—Vouchers stolen from the Comptroller's office, New-York.
- Sept. 11.*—Installation of Juarez as President of Mexico. Beginning of a fresh revolution headed by General Diaz.
- Sept. 13.*—Defalcation of Paymaster Hodge, U. S. A., discovered; \$1,000,000 were stolen.
- Sept. 13.*—Demonstration of working-men in favor of the eight hour movement in New-York.
- Sept. 13.*—Arctic whaling fleet, 33 vessels, abandoned in the ice by their crews.
- Sept. 17.*—Formal opening of the Mont Cenis Railway.
- Sept. 17.*—Comptroller Connolly, of New-York, appointed Andrew H. Green Deputy Comptroller.
- Sept. 26.*—Peace Congress met at Lausanne, Switzerland.
- Sept 27.*—The bill providing for the gradual

- emancipation of the slaves in Brazil became a law.
- Oct. 1.—Japanese government abolished the order of damios, reducing the members to the level with the people, and confiscated their estates.
- Oct. 2.—Arrest of Brigham Young in Salt Lake City upon a grand-jury indictment for "lewd and lascivious cohabitation."
- Oct. 2.—Postal money order arrangement between the United States and Great Britain went into effect.
- Oct. 4-12.—Great fires raged in the woods of Wisconsin and Michigan. Many villages destroyed and nearly 2000 people perished.
- Oct. 5.—Triennial General Convention of the Protestant Episcopal Church, opened at Baltimore.
- Oct. 5.—Fenian invasion of the Red River country frustrated by United States troops.
- Oct. 7.—Alleged alliance between the British peers and working-men made public.
- Oct. 7.—President Grant returned to Washington.
- Oct. 8.—Chicago fire; 18,000 buildings destroyed, 100 people killed, 80,000 people without shelter; value of property burned, \$200,000,000.
- Oct. 8.—The American schooner E. A. Horton, seized by the Canadian authorities for violating the fishery laws, was forcibly rescued by American seamen.
- Oct. 12.—President Grant issued a second proclamation against the South-Carolina Ku-Klux, so called.
- Oct. 13.—Inauguration of Prof. Noah Porter as President of Yale College.
- Oct. 16-20.—Races between the British yacht Livonia and yachts of the New-York Yacht Club, in New-York harbor, for the Queen's cup. Two races were won by the Columbia, two by the Sappho, and one by the Livonia. Commodore Ashbury protested.
- Oct. 17.—Privileges of the writ of habeas corpus in certain counties of South-Carolina suspended by the President.
- Oct. 18.—Great republican meeting in Madrid.
- Oct. 18.—Formal opening of the European North-American Railway at Bangor, Maine. Grant present.
- Oct. 20-28.—Reign of terror in South-Carolina, in consequence of wholesale arrests by the soldiery.
- Oct. 21.—Charles O'Connor given charge by Attorney-General of the prosecution of the New-York ring officials.
- Oct. 28.—William M. Tweed arrested in a civil suit, on charges of malfeasance, brought by Charles O'Connor on behalf of the people. Tweed gave bail in \$1,000,000.
- Nov. 1.—Governor Palmer, of Illinois, directed the Attorney-General to have Lieutenant-General Sheridan indicted as accessory to the murder of Colonel Grosvenor.
- Nov. 5.—Apaches attacked a stage in Arizona and murdered six passengers, among whom was Mr. F. W. Loring, the journalist.
- Nov. 9.—Count Von Beust, the Austro-Hungarian premier, resigned; succeeded by Count Andrássy.
- Nov. 19.—Sir Charles W. Dilke made a republican speech at Bristol, England.
- Nov. 19.—The Russian frigate Svetlana arrived in New-York harbor with the Grand Duke Alexis on board.
- Nov. 20.—Comptroller Connolly, of New-York, resigned. Mayor Hall appointed Andrew H. Green as his successor.
- Nov. 20.—Collector Murphy, of the port of New-York, resigned.
- Nov. 21.—Reception of the Grand Duke Alexis of Russia by the people of the city of New-York.
- Nov. 24.—Illness of the Prince of Wales begun to excite alarm in England.
- Nov. 24.—M. Catacazy, the Russian Minister, dismissed.
- Nov. 25.—Comptroller Connolly arrested in a criminal suit on charges of fraud and malfeasance. He failed to procure bail, and was lodged in Ludlow street jail.
- Nov. 27.—Italian Parliament convened for the first time in Rome.
- Nov. 28.—Volunteers in Havana butchered eight medical students. Others were condemned to the chain-gang.
- Nov. 28.—Rossel, Ferré, and Bourgeois, leaders of the Commune, executed at Satory.
- Nov. 30.—Mace and Coburn prize-fight near New-Orleans.
- Nov. 30.—Execution of Gaston Cremieux, Communist leader, at Marseilles.
- Dec. 5-8.—Radical party carried the elections in Spain by large majorities.
- Dec. 14.—Attorney-General Akerman resigned. The President appointed George H. Williams, of Oregon, to be his successor.
- Dec. 15.—Arbitrators under the Treaty of Washington assembled at Geneva, and after a presentation of the cases, adjourned to June 15th, 1872.
- Dec. 16.—William M. Tweed arrested on a criminal charge of fraud; released by Judge Barnard on \$5000 bail.
- Dec. 17.—Sunday funeral parade of the International Society in New-York, in honor of Rossel and the executed Communists.

## Political Record for 1871.

- Jan. 11.—New-Hampshire Democratic State Convention at Concord nominated James A. Weston for governor. The ballot stood, Weston, 427; Albert R. Hatch, 143. For railroad commissioner, David Gilchrist was nominated by acclamation.
- Jan. 11.—Caucus of Democratic members of the Michigan Legislature nominated H. N. Walker, of the Detroit *Free Press*, for United States senator.
- Jan. 12.—Caucus of Democratic members of the Missouri Legislature, nominated Frank P. Blair, Jr., for United States senator. The ballot stood, Blair, 52; Glover, 16; Phelps, 13; Woodson, 10.
- Jan. 14.—Caucus of Republican members of the Illinois Legislature nominated John A. Logan for United States senator. The ballot stood, Logan, 98; Oglesby, 23; Koerner, 8; Palmer, 1.
- Jan. 17.—Massachusetts Legislature elected Henry Wilson (Rep.) United States senator. The vote on joint ballot was, Wilson, 221;

- John Quincy Adams, 36; Wendell Phillips, 11; Henry L. Dawes, 3.
- Jan. 17.*—Missouri Legislature elected Frank P. Blair, Jr., (Dem.,) United States senator. The ballot stood, Blair, 99; John T. Henderson, (Rep.,) 60.
- Jan. 17.*—Maine Legislature elected Lot M. Morrill (Rep.) United States senator. The vote on joint ballot was, Morrill, 125; Abram Sanborn, (Dem.,) 28; Joshua L. Chamberlain, (Rep.,) 6; Richard D. Rice, 1.
- Jan. 17.*—Illinois Legislature elected John A. Logan (Rep.) United States senator. Vote in the Senate, Logan, 32; Thomas J. Turner, (Dem.,) 18. Vote in the House, Logan, 90; Turner, 71; Snyder, (Labor Reform,) 2.
- Jan. 17.*—Minnesota Legislature elected William Windom (Rep.) United States senator.
- Jan. 17.*—Caucus of Republican members of the New-Jersey Legislature nominated Frederick T. Frelinghuysen for United States senator. Last ballot, Frelinghuysen, 24; Cortland Parker, 12; Cornelius Walsh, 8; Gregory, 2. Mr. Frelinghuysen was elected by the Legislature, January 25.
- Jan. 17.*—Connecticut Democratic State Convention at Hartford, nominated James E. English for governor, by acclamation.
- Jan. 18.*—Michigan Legislature elected Thomas W. Ferry (Rep.) United States senator.
- Jan. 18.*—Nebraska Legislature elected Phineas W. Hitchcock (Rep.) United States senator. First ballot stood, Hitchcock, 23; John M. Thayer, (Grant's man) 17; Sanders, 9. On the second ballot Hitchcock was elected, the Democrats voting for him.
- Jan. 25.*—Delaware Legislature elected Eli Saulsbury United States senator. First ballot stood, Willard Saulsbury, 13; Gove Saulsbury, 14; Eli Saulsbury, 3. Last ballot, Eli Saulsbury, 16; Gove Saulsbury, 14; Willard Saulsbury, 0. The candidates were brothers, and all Democrats.
- Jan. 25.*—Kansas Legislature elected Alexander Caldwell (Rep.) United States senator. The vote on joint ballot stood, Caldwell, 87; S. J. Crawford, (Rep.) 34; W. S. Hannen, (Dem.,) 2.
- Jan. 25.*—Connecticut Republican State Convention nominated Marshall Jewell for governor, by acclamation.
- Feb. 21.*—President signed the bill creating a territorial government for the District of Columbia.
- Feb. 23.*—Resignation of thirty-four Republican members of the Indiana House of Representatives, to prevent the passage of a bill redistricting the State.
- March 4.*—The Forty-second Congress organized by the election of James G. Blaine, of Maine, as speaker, and Edward McPherson, of Pennsylvania, as clerk.
- March 4.*—The movement in the Arkansas House of Representatives to impeach Governor Clayton failed.
- March 10.*—Senator Sumner was displaced from the chairmanship of the Senate Committee on Foreign Relations. Senator Cameron was appointed in his place.
- March 14.*—New-Hampshire State and Congressional elections. Democratic victory.
- March 22.*—Governor Holden, of North-Carolina, was convicted upon impeachment before the Senate of the State, and removed from office.
- April 3.*—Michigan judiciary election. The Republican candidates were elected.
- April 3.*—Connecticut election. The Republicans elected three out of four congressmen, a majority in the Legislature, and the State ticket, with the exception of governor. The case of the latter was in dispute, until settled by the Legislature, May 10.
- April 3.*—Rhode Island election. The Republican candidates elected.
- April 20.*—Adjournment of the Forty-second Congress, First session.
- May 3.*—Kentucky Democratic State Convention at Frankfort nominated a State ticket, with Preston H. Leslie for governor. The first ballot for governor stood, Leslie, 450; John Young Brown, 297; John Q. A. King, 237; George W. Craddock, 140½; J. Proctor Knott, 3½. The fifth and last ballot stood, Leslie, 638; Knott, 432.
- May 9.*—South-Carolina Taxpayers' Convention at Columbia.
- May 10.*—The Connecticut Legislature (Rep.) decided the disputed election in that State, by counting in Governor Jewell, (Rep.)
- May 17.*—Kentucky Republican State Convention at Frankfort nominated a State ticket, with General John M. Harlan for governor, by acclamation.
- May 17.*—Pennsylvania Republican State Convention at Harrisburg nominated Dr. David Stanton for auditor-general, and Colonel Robert B. Beath for surveyor-general.
- May 18.*—Mr. Vallandigham proposed resolutions in the Montgomery (Ohio) Democratic County Convention, declaring that the Democracy accepted the political situation, and recognized the last amendments as a part of the constitution.
- May 24.*—Pennsylvania Democratic State Convention at Harrisburg nominated General William McCandless for auditor-general, and Captain J. H. Cooper for surveyor-general.
- June 1.*—Governor Butler, of Nebraska, was removed from office on conviction under impeachment.
- June 1.*—Ohio Democratic State Convention at Columbus nominated a State ticket, with Colonel George W. McCook for governor. The first ballot stood, McCook, 197; Thomas Ewing, Jr., 177; Durbin Ward, 87. Second ballot, McCook, 234; Ewing, 191.
- June 14.*—Iowa Democratic State Convention at Des Moines nominated a State ticket, with James C. Knapp for governor, by acclamation.
- June 20.*—California Democratic State Convention at Sacramento, renominated Henry H. Haight for governor, by acclamation, with a full State ticket.
- June 21.*—Ohio Republican State Convention at Columbus nominated a State ticket, with General Edward F. Noyes for governor. The competing candidates for governor, Benjamin F. Wade and Samuel F. Galloway, were withdrawn.
- June 21.*—Iowa Republican State Convention at Des Moines nominated a State ticket, with C. C. Carpenter for governor. Informal ballot for governor stood, Carpenter, 375; O'Connor, 156; Scott, 50; Clarke, 15; Slagle, 14.
- June 27.*—Maine Democratic State Convention at Augusta nominated Charles P. Kimball for governor, by acclamation.
- June 28.*—California Republican State Convention at Sacramento nominated a full State ticket, with Newton Booth for governor. Tho-

- mas H. Selby, the contesting candidate for governor, withdrew.
- July 19.*—Maryland Democratic State Convention at Baltimore nominated W. Pinkney Whyte for governor. The ballot stood, Whyte, 77½; Carmichael, 25½; Showell, 4; Dennis, 4.
- Aug. 3.*—North-Carolina constitutional election. The proposition to hold a convention to revise the constitution was voted down by the people.
- Aug. 7.*—Kentucky election. The Democrats swept the State by a heavy majority.
- Aug. 7.*—Montana election. The Republican candidate for Congress was elected.
- Aug. 9.*—Split of the Republican Party in Louisiana. The Warmoth faction held a State Convention at Turner Hall, New-Orleans, and the Casey-Dunn faction in the Custom-House, supported by United States troops and Gatling guns.
- Aug. 23.*—Wisconsin Democratic State Convention at Madison nominated James R. Doolittle for governor. The vote stood, Doolittle, 123; Bouck, 15; Vilas, 5; Dewey, 4.
- Aug. 24.*—West-Virginia constitutional election. A convention was called.
- Aug. 30.*—Wisconsin Republican State Convention at Madison nominated C. C. Washburn for governor.
- Aug. 30.*—Virginia Conservative State Convention at Richmond, met for party reorganization.
- Sept. 4.*—War on the Tammany Ring. Mass-meeting of citizens at Cooper Institute, New-York. A committee of seventy citizens was appointed to investigate the frauds in the municipal departments.
- Sept. 5.*—Wyoming Territorial election. The Republicans secured the Council, and the Democrats the House.
- Sept. 6.*—California State and Congressional elections. Success of the Republican candidates.
- Sept. 7.*—New-Jersey Republican State Convention nominated Cornelius Walsh for governor. The first ballot stood, Walsh, 450½; Davidson, 202½; Kilpatrick, 179; Little, 23; Ward, 15. Pending the second ballot, Walsh was nominated by acclamation.
- Sept. 11.*—New-Mexico election. The Democratic candidate for Congress was successful.
- Sept. 11.*—Maine State election. Sidney Perham (Rep.) reelected governor.
- Sept. 12.*—Maryland Republican State Convention at Baltimore nominated Jacob Tone for governor, by acclamation.
- Sept. 13.*—New-Jersey Democratic State Convention at Trenton, nominated Joel Parker for governor. The first ballot stood, Parker, 179; Bedle, 142; Haight, 128; Lee, 118; Sitgreaves, 79; Perry, 63; Armstrong, 59; Abbott, 54; Runyon, 35. Pending the second ballot, Parker was nominated by acclamation.
- Sept. 13.*—Minnesota Democratic State Convention at St. Paul nominated Winthrop Young for governor. The ballot stood, Young, 107; Edmund Rice, 50.
- Sept. 14.*—Massachusetts Democratic State Convention at Springfield nominated John Quincy Adams for governor, by acclamation.
- Sept. 19.*—Nebraska constitutional election. The new constitution proposed by the convention was defeated.
- Sept. 20.*—Illinois Republican State Convention at Springfield nominated General J. L. Beveridge for congressman at large. The ballot stood, Beveridge, 386; Boyd, 86; Rinaker, 16; Carr, 7; Dubois, 6.
- Sept. 20.*—Minnesota Republican State Convention at St. Paul, renominated Horace Austin for governor.
- Sept. 27.*—Massachusetts Republican State Convention at Worcester, nominated William B. Washburn for governor, by a vote of 607 for Washburn, to 460 for B. F. Butler.
- Sept. 27.*—New-York Republican State Convention at Syracuse, nominated G. Hilton Scribner for secretary of state, with a full ticket.
- Oct. 3.*—Texas election for representatives in Congress. The Democrats carried all the Congressional districts, but Governor Davis gave a certificate of election to one Republican.
- Oct. 4.*—New-York Democratic State Convention at Rochester nominated Diedrich Willers, Jr., for secretary of state, with a full ticket. Tammany was repudiated.
- Oct. 4.*—Illinois Democratic State Convention at Springfield nominated S. S. Hayes for congressman at large.
- Oct. 4.*—Labor Reform and Temperance State Conventions were held in Massachusetts, and candidates for State officers nominated.
- Oct. 9.*—The people of Rhode Island rejected three proposed amendments to the constitution, one of them providing for the removal of restrictions on foreign-born voters.
- Oct. 10.*—Elections in Ohio, Pennsylvania, and Iowa for State officers, resulted in Republican successes.
- Oct. 12.*—The St. Louis *Republican* (Dem.) proposed a "passive policy" for the Democratic Party in connection with the next presidential campaign.
- Oct. 13.*—Convention of Southern negroes at Columbia, S. C.
- Oct. 18.*—California judiciary election. The Republican candidates elected.
- Nov. 7.*—Elections took place in the States of Illinois, Kansas, Massachusetts, Minnesota, Mississippi, New-York, and Wisconsin, which were carried by the Republicans; Virginia, which was carried by the Conservatives; Maryland, which was carried by the Democrats; and New-Jersey, in which the Democrats elected the governor, and the Republicans, the Legislature. In New-York City, the reform ticket was successful by a very large majority.
- Nov. 7.*—Peter B. Sweeney resigned the Commissionership of Public Parks in New-York.
- Nov. 15.*—John Quincy Adams wrote a letter in favor of the "passive policy."
- Nov. 22.*—Election in the District of Columbia for delegates; resulted in the choice of twenty Republicans and two Democrats.
- Dec. 4.*—Second session of the Forty-second Congress began.
- Dec. 8.*—New-Hampshire Labor Reform Convention at Concord, nominated Samuel P. Cooper for governor.
- Dec. 11.*—Governor Campbell vetoed the bill passed by the Wyoming Legislature, repealing the Woman Suffrage act.
- Dec. 13.*—New-Hampshire Democratic State Convention at Concord, nominated James A. Weston for governor, and Henry Calony for railroad superintendent.
- Dec. 13.*—Caucus of Republican members of the California Legislature nominated A. A. Sargent for United States senator. The ballot stood, Sargent, 54; Cole, 13; Felton, 3.

Dec. 17.—Resolutions were introduced into the South-Carolina House of Representatives, impeaching Governor Scott for high crimes and misdemeanors.

Dec. 18.—Caucus of Democratic members of the Kentucky Legislature nominated Thomas C. McCreery for United States senator. The first ballot stood, McCreery, 50; Beck, 26; Marshall, 18; Bramlette, 17; Boone, 5. On the second ballot, McCreery received a majority.

Dec. 18.—After several days' debate, in which the administration senators opposed Mr. Trumbull's resolution for a special committee to investigate the frauds among government officials, the Senate instructed the Retrenchment Committee to make the investigation.

Subsequently a special committee, consisting of Senators Buckingham, Howe, Harlan, Pratt, Stewart, Casserly, and Bayard was appointed, and an investigation into Custom-House frauds in New-York was begun.

Dec. 18.—The Gratz-Brown Republicans of Missouri called a State convention, to be held January 24.

Dec. 19.—Georgia election. James M. Smith (Dem.) was elected governor. The Republicans refused to vote on the ground that the election was unconstitutional.

Dec. 22.—California Legislature elected Aaron A. Sargent (Rep.) United States senator. The vote was, Sargent, 172; W. F. Wallace, (Dem.), 46.

## Necrology for 1871.

- Aali Pacha, Turkish Minister of Foreign Affairs, Constantinople, Sept. 5.
- Alford, Henry, D D., (60.) Dean of Canterbury and author, London, Jan. 12.
- Anderson, Robert, (66.) Brevet Brigadier-General U. S. A., Nice, Oct. 26.
- Andrew, James O., Senior Bishop of the Methodist Episcopal Church, South, Mobile, March 2.
- Auber, Daniel François, (89.) composer, Paris, May 14.
- Babbage, Charles, (79.) mathematician, London, Oct. 20.
- Baker, Orman C., (59.) Bishop Methodist Episcopal Church, Concord, N. H., Dec. 20.
- Bentley, Robert, (50.) publisher and author, London, Sept. 12.
- Bravo, Murillo Juan, (68.) statesman, Biarritz, Sept. 8.
- Burgoyne, Sir John Fox, (89.) Field-Marshal British army, London, Oct. 8.
- Buxton, Charles, (49.) reformer, London, Aug. 10.
- Cary, Alice, (50.) author, New-York, Feb. 12.
- Cary, Phoebe, (45.) author, Newport, R. I., July 31.
- Chesterfield, Earl of, (40.) London, Dec. 1.
- Clark, Davis W., (59.) Bishop of the Methodist Episcopal Church, Cincinnati, May 23.
- Clay, Thomas H., (67.) second son of Henry Clay, ex-Minister to Nicaragua, Lexington, Ky., March 23.
- Covode, John, Representative in Congress from Pennsylvania, Harrisburg, Jan. 11.
- Darbov, Georges, (58.) Archbishop of Paris, shot by the Communists, Paris, May 24.
- Davis, Thomas, Episcopal Bishop of South-Carolina, Nov. 2.
- De Gasparin, Agenor Etienne, Count, author, Geneva, Switzerland, in May.
- De Kock, Charles Paul, (77.) novelist, Aug. 29.
- De la Tour d'Auvergne, Prince Henry, (47.) statesman, Paris, May 8.
- Delescluze, Louis, (62.) Communist leader, Paris, May 24.
- Delsarte, François, elocutionist, Paris, Aug. 2.
- Denio, Hiram, (72.) Judge of Supreme Court, N. Y., Utica, Nov. 5.
- De Morgan, Augustus, (64.) mathematician and metaphysician, London, March 18.
- Deuchampes, Emile, (80.) author, Paris, April 24.
- Dombrowski, Jerosias, (45.) general commanding the army of the Commune, executed at Paris, May 24.
- Donelson, Andrew Jackson, (71.) candidate for Vice-President on the Fillmore ticket in 1856, ex-Minister to Prussia, Memphis, June 26.
- Dunn, Oscar J., negro Lieutenant-Governor of Louisiana, New-Orleans, Nov. 22.
- Ellenborough, Earl of, (81.) ex-Viceroy of India, Dec. 21.
- Ewing, Thomas, (81.) ex-Secretary of the Treasury, ex U. S. Senator from Ohio, Lancaster, O., Oct. 26.
- Flourens, Gustave, Communist general, near Paris, April 3.
- Gannett, Ezra S., D.D., (79.) prominent Unitarian clergyman, killed by railroad accident at Revere, Mass., Aug. 25.
- Grote, George, (77.) historian, London, June 18.
- Hawthorne, Mrs. Nathaniel, author, near London, Feb. 26.
- Herschel, Sir John F. W., (80.) astronomer, London, May 12.
- Howard, Jacob M., (66.) ex U. S. Senator from Michigan, Detroit, April 2.
- Hugo, Charles Victor, (45.) author and journalist, Bordeaux, March 17.
- Jecker, Paris banker, shot by the Communists, May 24.
- Kohl, Johann Georg, (73.) author and traveler, Bremen, June 6.
- Locke, Richard Adams, (71.) journalist, author of the "Moon Hoax," Staten Island, Feb. 16.
- Lord, Eleazar, LL.D., (73.) ex-President Erie Railroad Company, Piermont, N. Y., June 3.
- May, Samuel J., (73.) anti-slavery agitator, Syracuse, N. Y., July 1.
- Magruder, John Bankhead, (61.) Lieutenant-General in the Confederate army, Galveston, Feb. 18.
- Mahan, Dennis H., LL.D., professor of civil and military engineering at West-Point, by suicide, Sept. 16.
- Mansel, Henry Longueville, (50.) Dean of St. Paul's, London, metaphysician, Oxford, July 31.
- Mason, James H., (73.) ex U. S. Senator from Virginia, one of the Confederate Commissioners to England 1861-65, Alexandria, Va., April 28.
- Maynadier, William, (65.) Brevet Brigadier-General U. S. A., Washington, July 4.
- Mercadante, Saveria, composer, Florence, Jan. 3.
- Mires, Jules, (62.) banker, Paris, June 8.
- Montgomery, Walter, (44.) actor, London, Sept. 1.
- Mowry, Sylvester, formerly Delegate to Congress from Arizona, London, Oct. 17.
- Murchison, Sir Roderick Impey, (80.) scientist, London, Oct. 22.
- Papineau, Louis Joseph, (83.) Canadian statesman, Sept. 24.



Phelan, Michael, billiard-player, New-York, Oct. 7.  
 Pratt, Zadock, (80.) representative in Congress from New-York, Bergen, N. J., April 6.  
 Randon, James Louis, (76.) Count and Marshal of France, Geneva, Switzerland, Jan. 19.  
 Richings, Peter, comedian, Media, Pa., Jan. 18.  
 Robbins, Amos, capitalist, at New-Brunswick, N. J., June 27.  
 Robertson, Thomas W., dramatist, London, Feb. 2.  
 Rodman, Thomas J., (75.) Brevet Brigadier-General U. S. A., inventor of the Rodman gun, Rock Island Arsenal, Arkansas, June 7.  
 Rossel, L., (27.) the Communist general, executed at Satory, near Paris, Nov. 28.  
 Scarlett, Sir James Yorke, (72.) Lieutenant-General in the British army, Crimean hero, Dec. 8.  
 Schamyl, (74.) Circassian chief, in Russia, April.  
 Scribner, Charles, publisher, Lucerne, Switzerland, Aug. 25.  
 Slidell, John, (77.) ex U. S. Senator from Louisiana, one of the Confederate Commissioners to England 1861-65, in England, July 30.  
 Smith, Buckingham, historian and antiquarian, New-York, Jan. 6.

Tatnall, Josiah, (76.) Commodore U. S. N. and C.S.N., Savannah, June 14.  
 Taylor, Edward T., (77.) the seaman's preacher, known as "Father Taylor," Boston, April 4.  
 Tegethoff, Wilhelm von, (44.) Austrian admiral, Vienna, April 6.  
 Thalberg, Sigismund, (59.) composer and pianist, London, April 29.  
 Ticknor, George, (80.) author, near Boston, Jan. 25.  
 Todd, Charles S., (80.) ex-Minister to Russia, Baton Rouge, La., May 17.  
 Totten, James, Brevet Brigadier General U.S.A., Sedalia, Mo., Oct. 2.  
 Vallandigham, Clement L., (46.) ex M.C., Lebanon, O., June 17.  
 Webster, Horace, (74.) LL.D., ex principal of the New-York Academy, Geneva, N. Y., July 12.  
 Wilhelm, Carl, (56.) composer of "Die Wacht am Rhein," in Germany, April 23.  
 Wilhelmina, (42.) Queen of Sweden and Norway, Stockholm, March 30.  
 Winston, John A., ex-Governor of Alabama, Mobile, Dec. 21.

The Crops of 1871.

COTTON STATISTICS FOR 1870-71.

	Year ending Sept. 1. 1870-71.	1869-70.
Receipts at the shipping ports, bales, 4,032,154	2,911,121	
Add shipments from Tennessee, etc., direct to manufacturers.....	228,923	153,825
Total.....	4,261,077	3,064,946
Manufactured South, not included in above.....	91,240	90,000
Total cotton crop for the year, bales, 4,352,317	3,154,946	

QUANTITY GROWN IN THE SEVERAL STATES.

	Year ending Sept. 1. 1871.	1870.
Louisiana.....Bales..	1,446,490	1,142,097
Alabama....."	404,673	306,061
Florida....."	13,948	22,874
Georgia....."	724,406	488,204
Texas....."	821,804	246,284
South-Carolina....."	350,582	246,500
North-Carolina....."	94,320	59,612
Virginia....."	312,353	202,898
Tennessee, Arkansas, etc.,	331,598	350,416

The crop of Sea Island for the year 1871 was as follows: Florida, 8753 bales; Georgia, 4934 bales; South-Carolina, 7218 bales; Texas, 704 bales—total, 21609 bales. The cotton exported amounted to 3,166,742 bales, as follows:

Liverpool.....	2,259,762	Barcelona.....	92,285
London.....	147	Gibraltar.....	1,558
Glasgow.....	5,538	Santander.....	1,126
Cowes, Palm'th, etc.	5,195	Malaga.....	6,028
Queenstown & Cork	96,798	San Sebastian, etc.,	1,424
Havre.....	137,495	Cadiz.....	502
Bordeaux.....	568	Genoa.....	41,383
Marseilles.....	607	Trieste.....	4,070
Rouen and Cettic.....	35	Venice.....	3,410
Amsterdam.....	110,378	Saierno.....	1,200
Bremen.....	206,781	St. Petersburg.....	3,100
Hamburg.....	25,988	Narva.....	4,229
Antwerp.....	39,131	Cronstadt, etc.,	61,959
Rotterdam.....	13,382	Malmoe.....	2,435
Continent via Glasgow.....	1,215	Mexico.....	25,488
Ghent.....	1,477	Br. N.A. Provinces	274
Gottenb'g & Stockholm.....	11,909	Havana, etc.....	21
		Total.....	3,166,742

THE TOBACCO CROP.

COMPARATIVE ESTIMATES OF THE GROWTH WITHIN THE UNITED STATES.

	LEAF.				
	1867.	1868.	1869.	1870.	1871.
Virginia.....hhds..	50,000	47,000	36,000	50,000	52,000
Maryland....."	30,000	30,000	25,000	30,000	30,000
Ohio....."	8,000	16,000	15,000	18,000	16,000
Kentucky....."	80,000	90,000	70,000	115,000	100,000
Other West'n....."	30,000	30,000	45,000	35,000	
Total.....	168,000	213,000	178,000	258,000	233,000

	SEED LEAF.				
	1867.	1868.	1869.	1870.	1871.
Mass. & Ct.....Cases.	16,000	30,000	34,000	32,000	40,000
New-York....."	4,000	4,000	19,000	14,000	18,000
Pennsylvania....."	3,000	7,000	13,500	14,000	28,000
Ohio....."	10,000	13,500	13,500	15,000	35,000
Western....."	1,500	1,500	4,000	10,000	25,000
Total.....	34,500	56,000	75,000	88,000	146,000

Wheat.—The Department of Agriculture reported the product of wheat to be about 7 per cent less than that of the previous year.

Corn.—The area planted was greater than in former years, but in consequence of drought in some localities, the crop was not larger than that of 1870. A calculation of the local estimates of 1871 gave 1,092,000,000 bushels.

Oats.—The product about as large as 1870.

Barley.—As a whole, the quality may be said to have been fully medium, and the quantity very nearly an average.

Buckwheat.—The crop was comparatively a poor one, the average condition being low in nearly all the States.

Potatoes.—The product of the whole country fell below the average.

Fattening Stock.—The number of bees was greater than usual in most of the States.

Swine.—The number of swine to be slaughtered for the packing season of 1871-2 is estimated at 4,300,000 against 3,600,000 last season, but there is a falling off in average weight of about 10 per cent.

## Acts of Congress.

*Synopsis of the principal Acts and Resolutions passed at the third session of the Forty-first, and the first session of the Forty-second Congresses.*

Synopsis of the principal Acts and Resolutions passed at the third session of the Forty-first, and the first session of the Forty-second Congresses.

**Oath for Participants in the Rebellion.**—Persons elected or appointed to office under the government of the United States, who were not rendered ineligible by the XIVth Amendment, but who are not able, on account of participation in the late rebellion, to take the oath of July 2, 1862, may take the oath prescribed by Congress, and approved July 11, 1868. [*Public, No. 29, Feb. 3, 1871.*]

**New Government for the District of Columbia.**—The District of Columbia is constituted a body corporate, for municipal purposes. Executive power is vested in a governor, appointed by the President and confirmed by the Senate, to hold office 4 years. Legislative power is vested in a legislative assembly, consisting of a council of 11 members, appointed by the President and confirmed by the Senate, and a house of delegates, of 22 members, elected by the people, the former holding office 2 years, and the latter 1 year. All acts of the legislative assembly are subject to repeal or modification by Congress. The President also appoints, and the Senate confirms, a board of health, and a board of public works. The people are authorized to elect a delegate to each Congress. The charters of the cities of Washington and Georgetown are repealed, and the District of Columbia becomes the successor of said corporations and all their property. [*Public, No. 37, Feb. 21, 1871.*]

**Federal Supervision of Elections.**—In any town or city having upward of 20,000 inhabitants, when, prior to a registration of voters, or an election for representative in Congress, two citizens shall make known in writing their desire to have the same scrutinized or guarded, it is the duty of the judge of the United States Circuit Court to open court not less than ten days before the beginning of the registration or election, and commission for each voting district 2 citizens of different political parties as supervisors of election. The Circuit Court must remain in session until the day after the election, for the transaction of all business under this act. In case of the sickness or inability of the circuit judge, the district judge may preside. Supervisors of election have the right to challenge persons offering to register, to mark against the names on the registry list, to inspect and scrutinize the registry, and for purposes of identification to affix their signatures to the same, to attend the polls and the counting of the ballots, to challenge persons offering to vote, and to scrutinize, count, and canvass the ballots cast in their respective districts. The United States marshal of the district, upon written application of 2 citizens, must appoint special deputy marshals, to aid and protect the supervisors. Persons obstructing these officials are punished by imprisonment for 2 years or less, and fine of \$3000 or less. The deputy marshals may summon the bystanders to assist them. The circuit judge also appoints a chief supervisor of elections in each judicial district. [*Public, No. 47, Feb. 28, 1871.*]

**Security of Steamboat Passengers.**—Every steamboat carrying passengers must be provided with

suitable means to extinguish fire. The transportation of combustible articles on the same is forbidden. A night watch must be kept, and metallic fire-proof life-boats, life-preservers, buckets, and axes must be always ready for use. Permanent stairways must be provided, to enable passengers on the main deck to escape to the upper deck. Local inspectors must carefully examine hulls, boilers, and machinery of steamboats annually, or oftener, and issue certificates if the same are approved of, and examine all captains, chief-mates, engineers, and pilots of steamboats, and issue licenses when the candidates are shown to be capable, careful, temperate, and of good character. Rejected candidates have the right of appeal to the supervising inspector. Inspectors receiving fees or rewards for performing services, except such as are allowed by law, are subject to fine and imprisonment. Steel and iron plates, designed for boilers, must be examined by inspectors, and if approved, stamped; and no other can be used. Steamboats must have their names conspicuously painted on their sterns, pilot-houses, and wheel-houses. A penalty of ten dollars will be exacted for every passenger carried over the number permitted by the inspector's certificate. In case of the destruction of life through the negligence, misconduct, or violation of law of any captain, engineer, pilot, employee, owner, or inspector of a steamboat, such guilty person shall be deemed guilty of manslaughter, and upon conviction, be punished by confinement at hard labor for 10 years or less. Heavy penalties are prescribed for all violations of the provisions of this law by steamboat owners, officers, and public officials. [*Public, No. 48, Feb. 28, 1871.*]

**The National Centennial.**—In order to commemorate the one hundredth anniversary of the independence of the United States, an exhibition of American and foreign arts, products, and manufactures shall be held under the auspices of the government of the United States, in Philadelphia, in 1876. The President will appoint a board of commissioners, and alternates of one from each State and Territory, upon recommendation of the governors thereof. When the President is notified that provisions have been made by the commissioners for the erection of suitable buildings, he will make public proclamation of the fact, setting forth the time the exhibition will begin, and will send copies of the same to the diplomatic representatives of other nations. [*Public, No. 51, March 3, 1871.*]

**Renewal of lost Records.**—When records of judgments, decrees, and other proceedings of United States courts, are lost or destroyed, the party or person interested, on application to the same courts, may obtain an order authorizing such defect to be supplied by duly certified copies, which shall have the same effect as the original records. Where the defect can not be supplied, the courts will hear statements as to the substance of the lost record, and if satisfied, order the same to be entered of record. [*Public, No. 57, March 3, 1871.*]

**Texas Pacific Railroad.**—John C. Fremont and others, incorporated as the Texas Pacific Railroad Company, and authorized to construct

a railroad and telegraph line from Marshall, Texas, to the Bay of San Diego, in California, through Texas, New-Mexico, Arizona, and California; capital stock not to be more than \$50,000,000, in shares of \$100 each. Alternate sections of public land on the line of the railroad, not mineral, or otherwise reserved, are granted to aid its construction. Iron or steel rails, made from American ore, must be used, and the road completed within 10 years. [Public, No. 68, March 3, 1871.]

**Preservation of the Fisheries.**—The President is authorized to appoint a Commissioner of Fish and Fisheries, to investigate the cause of, and prevent, the decrease of the food fishes of United States coasts and lakes. [Public Resolution No. 17, Feb. 9, 1871.]

**The Overflow of the Mississippi.**—The Secretary of War is authorized to have water-gauges established, and daily observations made on the Mississippi River system, as basis for the protection of the alluvial lands against overflow, and improved navigation. [Public Resolution No. 30, Feb. 21, 1871.]

**Lost United States Bonds.**—The Secretary of the Treasury shall issue duplicates of lost or destroyed bonds to owner, on his filing an indemnifying bond in a penal sum equal to their amount and interest. [Public Resolution No. 35, March 3, 1871.]

**Enforcement of the Fourteenth Amendment.**—Any person depriving another of any right secured by the constitution of the United States is liable to the party injured, by action at law. When two or more persons conspire together to overthrow or destroy the force of the government of the United States, or prevent any officer of the United States from performing his duties,

or go in disguise upon the public highway, or upon the premises of another to deprive any person of rights or privileges under the law, or by force, intimidation, or threat, prevent any citizen, lawfully entitled to vote, from voting as he desires, they shall be punished by a fine not less than \$500, or more than \$5000, or by imprisonment not less than six months, or more than six years, or both. When the authorities of any State neglect, refuse, or are unable to secure the equal protection of the law to its citizens, it is the duty of the President to use the militia, army, or navy to enforce the laws in such State. He may also suspend the privileges of the writ of *habeas corpus*. He must first make proclamation, as now provided by law, commanding the insurgents to disperse. No person can be a grand or petit juror in any United States court who is, in the judgment of the court, in complicity with any such conspiracy; and every grand or petit juror of such court must take an oath that he is not, and has not been, concerned in such conspiracy. Any person having knowledge of any wrongs defined under this act, conspired to be done against any person, shall be liable to such injured person at law. [Public, No. 17, April 20, 1871.]

**International Penitentiary Congress.**—The President is authorized to appoint a commissioner to attend an international penitentiary congress, to be held in Europe. [Public Resolution No. 1, March 20, 1871.]

**A Monument to Morse.**—Permission is granted to an association to erect a monument to Professor Morse, on Pennsylvania Avenue, in Washington. [Public Resolution No. 3, March 24, 1871.]

### National Democratic Convention.

At the proper time in 1872, early or late as the political situation may require, the National Democratic Committee, of which Hon. August Belmont is Chairman, will issue a call for a National Convention of the Democratic Party, designating the time when and the place where it shall meet. Delegates to the National Convention will be elected by conventions of the party in the several States or congressional districts, as the Democratic State Central Committees of each State shall determine. In the convention, each State will cast as many votes as it has votes in the electoral college. In the National Conven-

tion of 1868, a resolution was adopted, admitting three delegates from each Territory and four from the District of Columbia to seats on the floor, without votes. In balloting for candidates for President and Vice-President, the two thirds rule was in force; a vote equal to two-thirds of the electoral vote was requisite to effect a nomination. The convention will choose a new National Democratic Committee to serve for four years, to conduct the campaign of 1872 and call the convention of 1876, and it will be the duty of the president of the convention to notify the candidates, by letter, of their nomination.

### Immigration Statistics.

NUMBER OF IMMIGRANTS FOR FIFTY-ONE YEARS.

1820.....	8,385	1831.....	22,633	1842.....	104,565	1853.....	368,645	1864.....	193,418
1821.....	9,130	1832.....	60,482	1843.....	52,490	1854.....	427,833	1865.....	246,120
1822.....	6,911	1833.....	58,640	1844.....	78,615	1855.....	200,877	1866.....	318,554
1823.....	6,351	1834.....	65,305	1845.....	114,371	1856.....	200,436	1867.....	298,358
1824.....	7,912	1835.....	45,374	1846.....	154,416	1857.....	251,306	1868.....	297,215
1825.....	10,199	1836.....	76,242	1847.....	234,968	1858.....	123,126	1869.....	395,922
1826.....	10,837	1837.....	79,340	1848.....	226,527	1859.....	121,282	1870.....	378,734
1827.....	18,875	1838.....	38,914	1849.....	297,041	1860.....	133,640		
1828.....	27,362	1839.....	68,072	1850.....	369,963	1861.....	91,920		
1829.....	22,520	1840.....	84,006	1851.....	379,466	1862.....	91,687		
1830.....	23,322	1841.....	80,289	1852.....	371,603	1863.....	176,282		
								Total.....	7,553,865

Of the above there were wholly or mainly of English speech, 4,104,553; wholly or mainly of Germanic or Scandinavian speech, 2,643,069; wholly or mainly of French, Spanish, Portuguese, and Italian, 377,889; wholly or mainly of Slavic races, 7373; wholly or mainly of Asiatic races, 109,169.

## The Public Debt of the United States.

OFFICIAL STATEMENT OF DECEMBER 1, 1871.

## DEBT BEARING INTEREST IN COIN.

TITLE OF LOAN.	RATE OF INTEREST.	WHEN REDEEMABLE.	WHEN PAYABLE.	AMOUNT OUTSTANDING.	ACCRUED INTEREST TO DATE.
Loan of 1858	5 per cent.		January 1, 1871	\$20,000,000 00	\$416,666 67
Loan of Feb. 61 ('81's)	6 per cent.		December 31, 1880	18,415,000 00	450,375 00
Oregon War-Debt	6 per cent.		July 1, 1881	945,000 00	23,625 00
U'n of Jly & Ag. 61 ('81's)	6 per cent.		June 30, 1881	189,321,200 00	4,723,020 00
Five-twentieths of 1862	6 per cent.	After May 1, 1867	May 1, 1882	455,815,200 00	2,279,076 00
Loan of 1863, ('81's)	6 per cent.		June 30, 1881	75,000,000 00	1,875,000 00
Ten-forties of 1864	5 per cent.	After March 1, 1874	March 1, 1904	194,567,300 00	2,432,091 25
Five-tw'ties of Mar. 64	6 per cent.	After November 1, 1869	November 1, 1884	2,492,500 00	12,462 50
Five-tw'ties of June, 64	6 per cent.	After November 1, 1869	November 1, 1884	81,858,600 00	409,293 00
Five-twentieths of 1865	6 per cent.	After November 1, 1870	November 1, 1885	163,337,500 00	816,687 50
Consols of 1865	6 per cent.	After July 1, 1870	July 1, 1885	229,700,100 00	5,742,652 50
Consols of 1867	6 per cent.	After July 1, 1872	July 1, 1887	320,977,500 00	8,024,437 50
Consols of 1868	6 per cent.	After July 1, 1873	July 1, 1888	39,269,550 00	981,693 75
Funded Loan of 1881	5 per cent.	After May 1, 1881		62,796,400 00	201,651 67
Aggregate of debt bearing interest in coin				\$1,854,498,850 00	\$28,468,712 34

## DEBT BEARING INTEREST IN LAWFUL MONEY.

Three per cent Certif.	3 per cent.	Payable on demand	\$23,49,000 00	\$62,500 00	
Navy Pension Fund	3 per cent.	Interest only applicable to payment of pensions	14,000,000 00	175,000 00	
Certif. of Indeb. of '70	4 per cent.	Payable September 1, 1875	678,000 00	6,780 00	
Aggregate of debt bearing interest in lawful money				\$38,168,000 00	\$244,280 00

## DEBT ON WHICH INTEREST HAS CEASED SINCE MATURITY.

TITLE OF LOAN.	RATE OF INTEREST.	WHEN REDEEMABLE.	WHEN PAYABLE.	AMOUNT OUTSTANDING.	INTEREST UNPAID.
Old Debt	4 to 6 p. c.	Matured at various dates prior to Jan. 1, 1837		\$57,665 00	\$64,174 81
Loan of 1842	6 per cent.	Matured Dec. 31, 1862		6,000 00	360 00
Mexican Indem. Stock	5 per cent.	Matured at various dates in 1851 and 1852		1,104 91	85 74
Loan of 1847	6 per cent.	Matured December 31, 1867		1,650 00	117 00
Bounty Land Scrip	6 per cent.	Matured July 1, 1849		3,950 00	241 50
Loan of 1848	6 per cent.	Matured July 1, 1868		24,900 00	1,281 00
Texan Indem. Stock	5 per cent.	Matured December 31, 1864		174,000 00	11,300 00
Loan of 1860	5 per cent.	Matured January 1, 1871		13,000 00	10,650 00
Treas. Notes prior to 46	1-10 to 6 p. c.	Matured at various dates from 1838 to 1844		2,575 35	2,670 76
Treas. Notes of 1846	6 per cent.	Matured at various dates in 1847 and 1848		6,000 00	260 00
Treas. Notes of 1847	6 per cent.	Matured at various dates in 1848 and 1849		950 00	57 00
Treas. Notes of 1857	3 to 6 p. c.	Matured at various dates in 1858 and 1859		2,000 00	108 00
Treas. Notes of 1861	6 per cent.	Matured March 7, 1863		3,200 00	384 00
Seven-thirties of 1861	7 3-10 p. c.	Matured August 19, and October 1, 1864		20,000 00	1,934 72
One-year Notes of 1865	5 per cent.	Matured at various dates in 1865		115,147 00	5,757 35
Two-year Notes of 63	5 per cent.	Matured at various dates in 1866		71,605 00	5,343 05
Comp.-interest Notes	6 per cent.	Matured June 10, 1867, and May 15, 1868		685,190 00	135,370 52
Seven-Third's of 64 & 65	7 3-10 p. c.	Mat. Aug. 15, 1867; June 15, and July 15, 1868		414,800 00	49,540 58
Certif. of Indebtedness	6 per cent.	Matured at various dates in 1866		5,000 00	313 48
Temporary Loan	4 to 6 p. c.	Matured October 15, 1866		80,500 00	7,444 83
Aggregate of debt on which interest has ceased since maturity				\$1,769,297 26	\$294,346 34

## DEBT BEARING NO INTEREST.

TITLE OF LOAN.	AUTHORIZING ACT.	TOTAL.	UNCLAIMED INTEREST.
Old Demand Notes	July 17, 1861	\$92,801 25	
	February 12, 1862		
Legal-tender Notes	February 25, 1862	\$155,691,073 00	
	July 11th, 1862		
	March 3, 1863		
Fractional Currency	July 17, 1862	4,413,828 11	
	March 3, 1863		
	June 30, 1864		
Coin Certificates	March 3, 1863	24,928,140 00	
Unclaimed Interest			14,442 13
Aggregate of debt bearing no interest			\$14,442 13

\* Interest due and unpaid.

RECAPITULATION.

	PRINCIPAL.	INTEREST.	TOTALS.
Debt bearing interest in coin.....	\$1,854,408.85 00	\$36,954,839 42	
Debt bearing interest in lawful money.....	38,168,000 00	24,780 00	
Debt on which interest has ceased since maturity.....	1,769,297 26	294,346 34	
Debt bearing no interest.....	422,686,977 30		
Unclaimed interest.....		14,442 13	
Total debt.....	\$2,317,123,124 56	\$37,508,387 89	\$2,354,631,512 45
Cash in the Treasury—Coin.....		96,256,554 84	
Currency.....		10,123,589 70	
			106,380,144 60
Debt, less cash in the Treasury, December 1st, 1871.....			\$2,248,251,367 85

BONDS ISSUED TO THE PACIFIC RAILWAY COMPANIES, INTEREST PAYABLE IN LAWFUL MONEY.

Total Six per cent bonds—Principal outstanding, \$64,618,832; interest accrued and not yet paid, \$1,615,470.80; interest repaid by transportation of mails, etc., \$3,317,907.44; balance of interest paid by the United States, \$9,374,567.97.

Prospective Progress of Population Decennially.

Year.	Whites.	Negroes.	Total Population.	Year.	Whites.	Negroes.	Total Population.
1880.....	49,858,349	6,591,292	56,450,241	1900.....	99,864,343	9,494,459	109,358,802
1890.....	69,357,436	7,909,550	77,266,989				

Statistics of the Principal Cities.

Cities.	Total Population, 1870.	Foreign Born, 1870.	Whites, 1870.	Negroes, 1870.	Total Population, 1880.	Mayors.	Terms Expire.	Next Municipal Election.	Debts.
Albany, N. Y.....	69,422	22,207	68,658	764	62,367	George H. Thacher.	May, '72	Apr. 2, '72	\$1,473,500
Baltimore, Md.....	267,354	55,484	227,794	39,559	212,418	Joshua Vansant.	Nov. '73	Oct. 23, '72	24,399,125
Boston, Mass.....	259,520	87,986	217,013	34,969	177,812	WILLIAM GASTON.	Jan. '74	Dec. 9, '72	25,666,436
Brooklyn, N. Y.....	396,099	144,718	391,142	4,944	266,714	Samuel S. Powell.	Jan. '74	Nov. 5, '72	28,257,000
Buffalo, N. Y.....	117,714	46,237	117,018	696	81,129	Alexander Brush.	July '72	Mar. 6, '72	2,580,901
Charleston, S. C.....	48,956	4,892	24,749	26,173	54,210	JOHN A. WAGENER.	Nov. '73	Aug. 6, '73	57,127,268
Chicago, Ill.....	298,977	144,557	295,281	3,691	109,260	JOSEPH MEDILL.	Dec. '73	Nov. 4, '73	14,103,005
Cincinnati, O.....	216,239	79,612	210,335	5,900	161,044	S. S. Davis.	Apr. '73	Apr. 1, '72	5,069,000
Cleveland, O.....	92,829	38,815	91,535	1,293	45,619	Frederick W. Pelton.	Apr. '73	Apr. 1, '72	2,205,075
Detroit, Mich.....	79,577	35,381	77,338	2,235	43,417	Hugh Moffat.	Jan. '74	Nov. 5, '72	775,391
Indianapolis, Ind.....	48,244	10,657	45,309	2,931	18,611	Daniel Macauley.	May, '73	May 7, '72	516,100
Jersey City, N. J.....	82,540	31,835	81,840	705	43,884	Charles H. O'Neill.	May, '72	Apr. 9, '72	7,605,713
Louisville, Ky.....	100,753	25,668	85,796	14,956	68,033	John G. Baxter.	Dec. '72	Dec. 3, '72	4,910,500
Memphis, Tenn.....	40,220	6,780	24,755	15,471	22,623	John Johnson.	Jan. '72	Jan. 4, '72	4,571,692
Milwaukee, Wis.....	71,449	37,773	71,263	176	45,249	HARRISON LUDINGTON.	Apr. '74	Apr. 2, '72	779,795
Mobile, Ala.....	32,034	4,239	18,115	13,919	29,258	Gideon M. Parker.	Dec. '73	Dec. 2, '73	2,354,400
Nashville, Tenn.....	25,865	2,800	16,149	9,700	16,988	Kindred J. Morris.	Nov. '72	Sep. 28, '72	2,000,000
Newark, N. J.....	105,059	35,884	103,267	1,799	71,941	Frederick W. Ricord.	Jan. '74	Oct. 7, '72	2,080,000
New-Haven, Ct.....	50,840	14,356	49,090	1,749	39,264	Henry G. Lewis.	Jan. '73	Oct. 7, '72	7,000
New-Orleans, La.....	191,418	48,475	140,923	50,516	168,675	Benjamin F. Flauders.	Nov. '72	Nov. 5, '72	16,101,126
New-York, N. Y.....	942,292	419,074	929,199	13,073	813,669	A. Oakley Hall.	Jan. '73	Nov. 5, '72	*116,709,858
Philadelphia, Pa.....	674,022	183,624	651,854	22,147	565,529	William S. Stokely.	Jan. '75	Oct. 8, '72	44,684,229
Pittsburg, Pa.....	86,076	27,822	84,061	2,015	49,217	James Blackmore.	Feb. '75	Dec. 1, '74	4,181,591
Portland, Me.....	31,413	7,012	31,078	334	26,341	Benj. Kingsbury, Jr.	Mar. '72	Mar. 4, '72	1,750,000
Providence, R. I.....	68,904	17,177	65,320	2,559	50,666	Thomas A. Doyle.	June '72	May 10, '72	1,207,213
Richmond, Va.....	51,098	5,778	27,928	23,110	37,610	A. M. Keiley.	July '72	May 23, '72	2,884,678
Rochester, N. Y.....	62,386	21,184	61,959	427	48,204	Charles W. Briggs.	Apr. '73	Mar. 4, '73	784,286
San Francisco, Cal.....	149,473	73,719	136,959	1,330	56,802	William Alvord.	Dec. '73	Sep. 4, '72	3,056,500
Savannah, Ga.....	28,235	3,671	15,166	13,068	22,292	John Screven.	Nov. '72	Oct. 7, '72	2,817,100
St. Louis, Mo.....	310,884	112,249	288,737	22,888	151,780	Joseph Brown.	Apr. '73	Apr. 8, '73	12,938,120
St. Paul, Minn.....	20,030	8,687	19,849	180	10,401	William Lee.	Apr. '73	Apr. 3, '72	1,025,000
Washington, D. C.....	109,199	13,757	73,731	35,455	61,122	Municipality merged in	Dist. of Columbia.		3,147,750

Democrats in *Italics*; Republicans in Roman; elected on Citizens' or Reform tickets in SMALL CAPS. Debts of cities are from the latest official statements, and include floating debt whenever the amount can be ascertained, assets not deducted. \* Report of the joint committees of the Boards of Supervisors and Aldermen and Committee of Citizens for examining the public accounts. Less amount in the sinking fund the debt is, \$97,287,525. Comptroller Green, on December 21, 1871, reported the debt to be \$94,533,867, less amount in the sinking fund and cash in bank.

Receipts and Expenditures

Receipts and Expenditures of the United States.

Given by Calendar Years to 1843, and by Fiscal Years (ending June 30) from that time.

YEAR.	RECEIPTS				EXPENDITURES.									
	Customs.	Internal Revenue.	Public Lands.	Gross Receipts.	War.	Navy.	Indians.	Pensions.	Miscellaneous.	Public Debt.	Interest.	Gross Expenditures.	Balance in Treasury at end of the Year.	
1791.	\$4,399,473	\$388,942		\$1,771,548	\$69,804			\$175,813	\$1,083,971	\$699,984	\$1,777,863	\$1,737,436	\$793,905	
1792.	3,443,079	337,768		1,100,700	1,100,700		71,918	80,245	4,072,904	663,989	2,373,611	8,092,200	763,141	
1793.	4,255,369	6,152,195		6,152,195	2,139,246		27,282	86,085	5,115,451	2,633,048	2,097,859	6,479,997	753,661	
1794.	4,587,758	3,737,755		2,639,852	410,562		13,041	100,873	759,350	2,752,523	2,947,959	9,041,593	1,151,921	
1795.	4,587,083	475,255		2,660,010	274,784		113,604	68,073	1,378,020	2,811,679	2,947,959	10,151,240	570,442	
1796.	5,167,081	575,491		2,660,010	382,651		100,873	100,873	1,810,817	3,299,347	3,299,347	10,857,776	888,995	
1797.	7,149,019	575,491		2,660,010	1,381,347		164,479	104,845	1,259,422	1,756,578	2,955,875	8,695,877	1,021,869	
1798.	6,610,449	779,316		2,660,010	2,858,081		95,444	95,444	1,039,391	1,756,578	2,855,875	8,583,618	617,451	
1799.	6,610,449	779,316		2,660,010	2,858,081		95,444	95,444	1,039,391	1,756,578	2,855,875	8,583,618	617,451	
1800.	10,750,778	1,618,033		12,540,813	4,418,716		31	95,444	1,039,391	1,756,578	2,855,875	11,002,399	2,161,867	
1801.	12,438,235	621,868		14,995,793	1,179,148		9,000	75,440	1,114,768	2,879,876	4,418,716	13,275,467	2,623,311	
1802.	11,098,565	215,179		11,860,997	822,055		66,000	92,992	1,842,693	3,669,697	3,949,402	12,156,965	5,020,697	
1803.	10,479,417	50,941		11,860,997	875,423		116,500	86,992	1,842,693	3,669,697	3,949,402	12,156,965	4,825,811	
1804.	12,036,487	21,747		13,500,673	712,761		190,500	92,992	1,842,693	3,669,697	3,949,402	12,156,965	4,037,005	
1805.	14,607,698	13,051		15,559,931	1,283,535		234,448	81,975	3,768,598	4,563,668	5,020,697	15,591,366	3,999,388	
1806.	15,841,521	4,001,053		10,398,019	1,283,535		234,448	81,975	3,768,598	4,563,668	5,020,697	15,591,366	4,534,323	
1807.	16,364,559	3,193		10,398,019	1,283,535		234,448	81,975	3,768,598	4,563,668	5,020,697	15,591,366	3,988,164	
1808.	18,437,500	6,146,516		17,773,215	3,395,774		65,500	65,500	1,231,284	7,791,288	2,557,074	11,202,202	3,988,164	
1809.	18,437,500	6,146,516		17,773,215	3,395,774		65,500	65,500	1,231,284	7,791,288	2,557,074	11,202,202	3,988,164	
1810.	18,437,500	6,146,516		17,773,215	3,395,774		65,500	65,500	1,231,284	7,791,288	2,557,074	11,202,202	3,988,164	
1811.	18,437,500	6,146,516		17,773,215	3,395,774		65,500	65,500	1,231,284	7,791,288	2,557,074	11,202,202	3,988,164	
1812.	18,437,500	6,146,516		17,773,215	3,395,774		65,500	65,500	1,231,284	7,791,288	2,557,074	11,202,202	3,988,164	
1813.	13,224,623	4,755		815,055	11,817,798		151,875	75,043	1,901,114	4,885,241	3,163,671	13,390,994	2,672,276	
1814.	5,098,772	1,662,084		815,055	11,817,798		151,875	75,043	1,901,114	4,885,241	3,163,671	13,390,994	2,672,276	
1815.	7,289,942	4,678,059		2,879,959	3,145,590		167,394	86,989	1,729,058	1,908,688	2,451,272	22,270,121	3,862,217	
1816.	36,366,874	5,124,768		57,171,421	17,944,291		579,712	90,161	2,268,059	3,397,394	5,599,455	39,100,520	5,106,542	
1817.	26,283,318	5,078,100		1,991,226	8,094,236		274,512	188,804	2,868,870	6,638,832	4,590,239	39,638,270	1,727,818	
1818.	17,176,395	955,270		2,660,266	5,622,715		890,719	297,374	3,538,936	17,088,753	7,822,232	48,244,495	13,166,592	
1819.	20,285,658	2,744,422		24,605,665	6,566,300		403,181	247,529	3,958,899	15,026,217	6,209,954	49,877,649	14,986,405	
1820.	15,005,612	10,260		20,881,493	2,630,392		315,759	3,268,376	3,067,211	8,282,199	5,211,730	35,104,875	1,478,526	
1821.	19,003,417	69,027		12,122,966	19,573,793		477,065	242,817	2,423,121	3,477,466	5,151,604	24,709,199	1,068,461	
1822.	17,689,791	37,065		1,693,591	20,232,427		565,287	1,948,589	1,929,999	5,641,619	5,126,079	19,956,572	1,681,592	
1823.	19,686,433	31,714		2,546,000	3,111,991		429,087	1,948,589	1,929,999	5,641,619	5,126,079	19,956,572	1,681,592	
1824.	17,079,345	34,743		2,546,000	2,001,591		429,087	1,948,589	1,929,999	5,641,619	5,126,079	19,956,572	1,681,592	
1825.	23,314,131	21,560		26,810,858	3,689,019		1,100,336	1,100,336	7,155,368	11,624,815	4,923,475	15,317,171	9,437,427	
1826.	19,214,283	17,515		26,810,858	3,689,019		1,100,336	1,100,336	7,155,368	11,624,815	4,923,475	15,317,171	9,437,427	
1827.	22,082,095	17,515		26,810,858	3,689,019		1,100,336	1,100,336	7,155,368	11,624,815	4,923,475	15,317,171	9,437,427	
1828.	23,200,328	17,515		26,810,858	3,689,019		1,100,336	1,100,336	7,155,368	11,624,815	4,923,475	15,317,171	9,437,427	
1829.	21,021,091	14,592		24,766,303	4,445,544		705,021	976,136	7,095,520	6,517,506	3,975,542	23,093,398	6,618,286	
1830.	22,464,241	12,166		24,766,303	4,445,544		705,021	976,136	7,095,520	6,517,506	3,975,542	23,093,398	6,618,286	
1831.	22,464,241	12,166		24,766,303	4,445,544		705,021	976,136	7,095,520	6,517,506	3,975,542	23,093,398	6,618,286	
1832.	22,464,241	12,166		24,766,303	4,445,544		705,021	976,136	7,095,520	6,517,506	3,975,542	23,093,398	6,618,286	
1833.	20,934,580	7,759		33,918,426	6,794,019		1,808,986	4,589,152	5,716,245	11,239,746	393,796	24,257,998	1,802,868	
1834.	16,214,957	4,169		33,918,426	6,794,019		1,808,986	4,589,152	5,716,245	11,239,746	393,796	24,257,998	1,802,868	
1835.	19,391,310	10,459		35,430,687	5,769,158		1,700,011	1,954,714	4,259,093	5,974,338	57,863	17,573,141	26,749,863	



Statistics of the Principal Countries of the World.

Country.	Population.	Sq. Miles.	Miles Rail-road.	Miles Telegraph Wire.	Debt.	Prevaling Religion.	Form of Government.	Present Head.	Title.	Accession.	Present Age.	Principal Minister.
China.	477,500,000	1,277,099	.....	.....	.....	Conf.	Abs. Desp.	T'oung Chi.	Emp.	1861	17	Prince Kung.
British Empire.	245,539,733	4,665,302	211,26	125,530	\$3,976,850,016	Protest.	Lim. Mon.	Victoria.	Queen.	1837	53	William E. Gladston.
Russian Empire.	77,000,488	7,862,468	8,700	48,672	1,600,801,995	G. C.	Abs. Mon.	Alexander II.	Emp.	1855	54	Prince Gortschakoff.
France and Colonies.	42,509,102	399,813	15,000	72,861	5,500,000	R. C.	Republic.	Louis Adol. Thiers.	Presid't	1871	55	Comte de Remusat.
Ottoman Empire.	1,614,170	106	26,124	652,294,065	652,294,065	Moh. M.	Abs. Mon.	Abdul Aziz.	Sultan.	1861	42	Server Pacha.
German Empire.	49,107,498	241,035	10,018	62,469	See Ger. States.	Protest.	Lim. Mon.	William I.	Emp.	1871	50	Prince Bismarck.
United States.	38,555,983	3,728,379	53,399	175,000	2,248,285,397	Protest.	Republic.	Ulysses S. Grant.	Presid't	1869	75	Hamilton Fish.
Austro-Hungarian Empire.	35,050,000	227,334	51,930	45,835	1,342,912,393	R. C.	Lim. Mon.	Francis Joseph I.	Emp.	1818	42	Count Andrássy.
Japan.	35,000,000	149,390	20	800	1,958,000,000	Budd.	Lim. Mon.	Mt. Simeonobitch.	Mikado	1868	44	Count Matsuyama.
Italy and Colonies.	32,053,487	138,604	4,325	20,826	358,588,340	Protest.	Lim. Mon.	Vit. Emmanuel II.	King.	1861	52	Prince Visconti-Venosta.
Prussia*.	26,000,000	111,481	5,214	69,725	1,275,500,000	R. C.	Lim. Mon.	William I.	King.	1849	53	Baron von Herveyen.
Spain and Colonies.	21,286,675	338,708	4,500	17,000	1,375,500,000	R. C.	Lim. Mon.	Amadeus.	King.	1847	73	Prince Bismarck.
Cochin China.	13,500,000	78,695	.....	.....	319,513,640	Budd.	Abs. Desp.	Tu Duc.	King.	1847	47	Prince Sagasta.
Brazil.	11,780,000	3,231,047	495	2,500	319,513,640	R. C.	Lim. Mon.	Petro II.	Emp.	1841	57	M. F. Correa.
Peru.	8,000,000	618,000	.....	.....	909,110,000	R. C.	Lim. Mon.	Nasser et Deen.	Shah.	1848	52	Prince Saltenet.
Portugal and Colonies.	8,232,541	450,251	600	3,053	344,613,085	Moh. M.	Abs. Desp.	Sidi Mohammed.	Emir.	1859	48	Antonio M. de Mello.
Mexico.	8,218,000	446,615	230	700	.....	R. C.	Lim. Mon.	Louis I.	King.	1861	34	Antonio M. de Mello.
Siam.	6,300,000	250,000	.....	.....	.....	Budd.	Abs. Desp.	Fa-Chu-Long-Korn.	King.	1858	20	Señor Sarawongsi.
Sweden and Norway.	5,865,053	250,535	1,268	13,047	42,812,300	Protest.	Lim. Mon.	Charles XV.	King.	1859	44	Count B. Platon.
Egypt†.	5,800,000	175,860	220	7,312	140,383,310	Moh. M.	Abs. Mon.	Jemal Pasha.	King.	1863	56	Nubar Pasha.
Afghanistan.	5,034,712	111,207	2,357	7,979	14,765,440	Moh. M.	Lim. Mon.	Sepeoud II.	King.	1865	37	M. de Theux.
Madagascar.	5,000,000	225,000	.....	.....	.....	Moh. M.	Abs. Desp.	Shera Ali.	Shah.	1846	46	Count Hegnenberg Dux.
Bavaria*.	4,824,421	20,617	1,624	7,224	171,698,750	R. C.	Lim. Mon.	Louis II.	King.	1864	27	Count Hegnenberg Dux.
Abyssinia.	4,000,000	200,000	.....	.....	.....	Cop. G.	Abs. Desp.	Chosar.	Emp.	1866	33	Loasar Cataral.
Roumania†.	3,864,848	46,000	.....	2,635	17,011,520	G. C.	Lim. Mon.	José Balta.	Presid't	1868	...	José J. Loaliza.
Peru.	2,895,000	558,000	.....	.....	63,025,500	R. C.	Republic.	Estorquia Salgar.	Presid't	1870	...	F. Zapata.
Colombia.	2,800,000	333,000	.....	.....	44,000,000	R. C.	Republic.	Emil Welli.	Presid't	1871	...	Andeph Brunner.
Switzerland.	2,510,494	15,991	897	6,174	32,166,440	R. C.	Republic.	Azan bin Ghes.	Imaum.	1866	...	Baron R. von Friesen.
Muscot.	2,500,000	176,000	.....	.....	65,468,380	Moh. M.	Abs. Mon.	John I.	King.	1854	71	Baron R. von Friesen.
Saxony*.	2,423,491	6,777	336	.....	34,574,935	R. C.	Republic.	F. Morzaric.	Presid't	1871	...	B. Prats.
Chili.	2,081,969	379,335	.....	.....	7,500,000	R. C.	Republic.	A. Errazuriz.	Presid't	1871	...	C. Corral.
Dominica and Colonies.	1,987,352	374,486	401	2,899	71,507,500	Protest.	Lim. Mon.	Christoph IX.	King.	1863	64	Baron R. Jehn.
Denmark and Colonies.	1,802,021	434,991	.....	8,000	56,210,000	R. C.	Republic.	R. Sarmiento.	Presid't	1868	63	F. Sarsfield.
Westphalia.	1,778,398	160,600	500	.....	95,200,000	Protest.	Lim. Mon.	Charles I.	King.	1864	49	Baron von Varnbuler.
Venezuela.	1,731,353	436,715	379	2,559	71,900,000	Protest.	Lim. Mon.	G. Guzman Blanco.	Presid't	1870	46	A. Guzman Blanco.
Baden*.	1,457,801	3,838	.....	2,661	11,611,600	R. C.	Lim. Mon.	George I.	King.	1852	47	Count von Freydoerf.
Greenland.	1,320,000	10,950	5	.....	13,083,600	G. C.	Lim. Mon.	Garibaldi G. Moreno.	Presid't	1869	46	N. Zein.
Ecuador.	1,320,000	300,000	.....	.....	41,651,600	R. C.	Republic.	M. Obrenowitch IV.	Prince.	1868	...	R. Milojkovic.
Serbia†.	1,222,000	12,600	697	.....	2,500,000	R. C.	Lim. Mon.	Vincenz Cerpa.	Presid't	1869	...	P. de Aychena.
Guatemala.	1,180,000	53,000	.....	.....	856,750	R. C.	Republic.	Nissage Saegas.	Presid't	1868	...	Señator Laporte.
Hayti.	800,000	11,718	.....	.....	.....	R. C.	Republic.	Francis Duques.	Presid't	1868	...	G. Arbizu.
San Salvador.	750,000	7,230	.....	.....	.....	Protest.	Republic.	Edward J. Roye.	Presid't	1870	...	John N. Lewis.
Liberia.	620,000	30,000	.....	.....	.....	R. C.	Republic.	Lorenzo Battli.	Presid't	1868	60	Herrera y Obes.
Uruguay.	450,000	75,000	.....	.....	13,083,000	R. C.	Republic.	Buenaventura Baez.	Presid't	1868	...	H. M. Gantier.
Santo Domingo.	136,000	18,000	.....	.....	182,975	Protest.	Lim. Mon.	Kamehameha V.	King.	1865	44	C. C. Harris.
Tawaii.	67,000	6,000	.....	.....	.....	.....	.....	.....	.....	.....	.....	.....

\* Also enumerated in Ottoman Empire. † Also enumerated in German Empire. ‡ Ruxter estimates the national debts of the world at \$23,000,000,000.



State and Territorial Governments.

States and Territories.	Area In Square Miles.	Population to Square Mile.	Capitals.	Governors.	Salaries.	Length of Term, Years.	Terms Expire.	Legislatures Next Sessions Begin.	Representatives in Congress. Present App. (c)	Next State Election. (c)	Time of Next State Election. (c)	Majorities Last Elec. tion.
Alabama.....	50,722	18.16	Montgomery.....	Robert E. Lindsay.....	\$4,000	2	Nov., '72	Nov. 18, '72	6	7	Nov. 5, '72	1,771 D
Alaska Territory.....	577,390	.68	Sitka.....	E. R. S. Canby, B. Gen. (c)	2,500	4	Mar., '72	Jan. 10, '72	1	1	Nov. 5, '72	970 R
Arizona Territory.....	113,916	9.28	Little Rock.....	A. P. K. Safford.....	5,000	4	Jan., '72	Jan. 1, '72	3	4	Nov. 5, '72	3,074 R
Arkansas.....	52,198	22.99	Sacramento.....	Ozro A. Safford.....	7,000	4	Dec., '72	Dec. 1, '72	3	4	Sep. 2, '72	5,061 R
California.....	168,991	37.57	Newark.....	Newton Booth.....	2,500	4	Mar., '72	Jan. 1, '72	1	1	Sep. 10, '72	1,392 B
Colorado Territory.....	104,500	113.63	Hartford & N. Haven.....	Edward B. Jewell.....	2,000	4	May, '72	May 1, '72	4	4	April 1, '72	86 R
Connecticut.....	36,118	100.00	Middletown.....	John B. Fernald.....	2,500	4	Mar., '72	Dec. 1, '72	1	1	Oct. 1, '72	927 R
Dakota Territory.....	152,000	58.66	Dover.....	James Fowler.....	3,353	4	Jan., '72	Jan. 1, '72	1	1	Nov. 5, '72	2,476 D
Delaware.....	2,120	60	Washington.....	Henry D. Cooke.....	3,000	4	Jan., '72	Jan. 2, '72	7	7	Nov. 5, '72	4,692 R
Dist. of Columbia.....	60	2195.00	Tallahassee.....	Harrison Reed.....	4,000	4	Jan., '72	Jan. 2, '72	1	1	Nov. 5, '72	2,699 R
Florida.....	59,248	3.16	Atlanta.....	Thomas W. Bennett.....	2,500	4	Mar., '72	Dec. 1, '72	7	7	Nov. 5, '72	26,993 D
Georgia.....	58,000	20.41	Boise City.....	James W. Smith.....	1,500	4	Mar., '72	Dec. 1, '72	14	14	Nov. 5, '72	8,895 R
Iaaho Territory.....	90,032	15	Springfield.....	John M. Palmer.....	3,000	4	Jan., '72	Jan. 6, '72	11	11	Oct. 8, '72	21,623 D
Illinois.....	55,410	46.07	Indianapolis.....	Conrad Baker.....	10,000	4	Jan., '72	Jan. 9, '72	11	12	Oct. 8, '72	2,588 D
Indiana.....	33,869	49.79	Tallequah.....	Cyrus C. Carpenter.....	2,500	2	Jan., '72	Jan. 8, '72	6	6	Oct. 8, '72	41,254 R
Indian Territory.....	68,991	21.95	Des Moines.....	James M. Hurley.....	2,500	2	Jan., '72	Jan. 8, '72	9	9	Oct. 8, '72	20,170 R
Iowa.....	55,051	4.47	Frankfort.....	Presley H. Leslie.....	5,000	2	Sep., '72	Dec. 1, '72	1	1	Nov. 5, '72	36,976 D
Kansas.....	81,318	35.98	Omaha.....	Henry C. Warmoth.....	8,000	4	Jan., '72	Jan. 1, '72	5	5	Nov. 5, '72	24,477 R
Kentucky.....	37,086	17.81	New Orleans.....	Stony C. Warmoth.....	2,500	4	Jan., '72	Jan. 3, '72	5	5	Sep. 9, '72	10,651 R
Louisiana.....	41,346	17.91	Angers.....	William B. Washburn.....	4,500	4	Jan., '72	Jan. 3, '72	5	5	Nov. 5, '72	15,168 D
Maine.....	35,126	106.83	Boston.....	William B. Washburn.....	5,000	2	Jan., '72	Jan. 2, '72	0	0	Nov. 5, '72	16,179 R
Maryland.....	15,126	186.83	Lausling.....	Henry P. Baldwin.....	3,000	2	Jan., '72	Jan. 2, '72	0	0	Nov. 5, '72	36,088 R
Massachusetts.....	7,800	20.97	St. Paul.....	Horace Austin.....	2,500	2	Jan., '72	Jan. 2, '72	0	0	Nov. 5, '72	4,413 R
Michigan.....	50,451	5.26	Jackson.....	Benjamin F. Potts.....	3,500	2	Mar., '72	Dec. 1, '72	1	1	Oct. 8, '72	1,052 D
Minnesota.....	83,531	17.55	Jefferson City.....	B. Graetz Baowis.....	2,500	2	Jan., '72	Jan. 6, '72	3	3	Nov. 5, '72	6,807 D
Mississippi.....	47,156	27.86	Lincoln.....	William H. James.....	1,000	2	Jan., '72	Jan. 5, '72	1	1	Oct. 8, '72	2,162 D
Missouri.....	65,350	14	Carson City.....	L. K. Bradley.....	6,000	2	Jan., '72	Jan. 6, '72	1	1	Oct. 8, '72	1,052 D
Montana Territory.....	143,776	1.61	Concord.....	James A. Weston.....	1,000	2	Jan., '72	Jan. 5, '72	3	3	Nov. 5, '72	18,907 R
Nebraska.....	75,995	1.61	Creighton.....	Joel Parker.....	5,000	2	Mar., '72	Dec. 1, '72	1	1	Sep. 1, '72	153 R
Nevada.....	81,539	34.28	Santa Fe.....	Marsh Giddings.....	2,500	2	Jan., '72	Jan. 2, '72	31	32	Aug. 1, '72	4,241 D
New Hampshire.....	9,286	108.99	Raleigh.....	John F. Haggam.....	4,000	2	Jan., '72	Nov. 18, '72	19	20	Oct. 8, '72	9,245 R
New Jersey.....	17,201	93.75	Columbus.....	Edmund J. Doyle.....	4,000	2	Jan., '72	Jan. 1, '72	1	1	June 3, '72	691 D
New Mexico Ter.....	47,000	93.75	Salem.....	Levi G. F. Brewer.....	1,500	3	May, '72	Sep. 9, '72	24	24	Nov. 5, '72	14,499 R
New York.....	86,041	66.65	Newport and Prov.....	John W. Geary.....	1,000	1	May, '72	Sep. 9, '72	8	8	Nov. 5, '72	33,554 R
North-Carolina.....	95,274	95	Nashville.....	Robert K. Scott.....	2,500	2	Oct., '72	Jan. 1, '72	8	8	Nov. 5, '72	57,073 D
Ohio.....	40,000	65.60	Harrisburg.....	Edmund J. Davis.....	5,000	4	Jan., '72	Jan. 9, '72	4	4	Oct., '72	20,212 D
Pennsylvania.....	12,000	166.40	Columbia.....	John C. Brown.....	2,500	4	Mar., '72	Jan. 8, '72	1	1	Nov. 5, '72	36,912 D
Rhode Island.....	34,000	20.75	Austin.....	George L. Woods.....	1,000	2	Oct., '72	Jan. 2, '72	3	3	Sep. 5, '72	18,395 R
South-Carolina.....	45,600	27.59	Salt Lake City.....	John W. Stewart.....	5,000	2	Oct., '72	Dec. 1, '72	9	9	Nov. 5, '72	21,317 R
Tennessee.....	274,356	2.98	Montpelier.....	GILBERT C. WALKER.....	5,000	2	Jan., '72	Oct. 1, '72	3	3	June 3, '72	735 D
Texas.....	284,356	2.08	Richmond.....	James F. Leggett.....	3,000	2	Mar., '72	Jan. 16, '72	1	1	Oct. 24, '72	2,123 D
Utah Territory.....	88,956	32.36	Yonkers.....	John Z. Jacob.....	5,000	2	Jan., '72	Jan. 3, '72	3	3	Nov. 5, '72	9,362 R
Vermont.....	10,212	31.94	Montpelier.....	Godwalter C. Washburn.....	3,000	2	Mar., '72	Jan. 3, '72	1	1	Sep. 5, '72	227 R
Virginia.....	38,352	34	Montpelier.....	John A. Campbell.....	9,000	4	Mar., '72	Jan. 3, '72	1	1	Sep. 5, '72	227 R
Washington Ter.....	69,994	19.21	Yonkers.....	Godwalter C. Washburn.....	3,000	2	Mar., '72	Jan. 3, '72	1	1	Sep. 5, '72	227 R
West Virginia.....	53,000	19.21	Yonkers.....	Godwalter C. Washburn.....	3,000	2	Mar., '72	Jan. 3, '72	1	1	Sep. 5, '72	227 R
Wisconsin.....	53,000	19.21	Yonkers.....	Godwalter C. Washburn.....	3,000	2	Mar., '72	Jan. 3, '72	1	1	Sep. 5, '72	227 R
Wyoming Ter.....	88,904	19.55	Cheyenne.....	Godwalter C. Washburn.....	3,000	2	Mar., '72	Jan. 3, '72	1	1	Sep. 5, '72	227 R

Democrats in italics. Republicans in Roman. Conservatives in SMALL CAPS. Governors of Territories are appointed by the President. Territories are represented in Congress by the House of Representatives. Legislature meets once in two years. (a) Commanding the military department of Columbia. (c) Based on the bill passed by the House of Representatives, Dec. 14th, 1871. (d) All the States will vote for President, Nov. 5th, 1872. (e) For four days, beginning Nov. 30th. (f) Plurality.

State and Territorial Statistics.

States and Territories.	Assessed Valuation, 1860.	Assessed Valuation, 1870.	Internal Revenue Collections, 1871.	State Debts, 1866.	State Debts, 1871. (w.)	Miles of Railroad, 1861.	National Banks, Number.	National Banks, Capital.	Nat. Banks, Circulation Issued.
Alabama.....	\$432,198,762	\$230,000,000	\$968,688	\$6,304,972	\$8,761,967	743	8	\$9,162,275	\$884,100
Arizona Territory.....	1,285,295	1,285,295	130,524	3,057,401	15,000,000	38	2	200,000	192,500
Arkansas.....	186,211,330	120,000,000	130,524	4,974,954	4,122,500	23	5	150,000	393,499
California.....	3,664,607	3,664,607	60,993	10,000,000	5,864,610	690	81	25,050,800	20,443,410
Colorado Territory.....	17,022,686	17,022,686	60,993	50,000	5,864,610	690	81	150,000	393,499
Connecticut.....	341,256,967	341,256,967	7,130	750,000	1,900,000	127	11	1,528,185	1,477,875
Dakota Territory.....	2,814,620	2,814,620	1,426	Nil.	7,420,658	3	3	1,350,000	1,471,805
Delaware.....	39,929,685	64,787,223	444,018	698,863	1,937,367	440	10	2,384,400	2,041,300
District of Columbia.....	41,084,045	74,271,693	267,869	383,000	7,420,658	3	3	1,350,000	1,477,875
Florida.....	68,929,685	31,167,461	123,994	5,709,500	19,393,500	1,420	10	2,384,400	2,041,300
Georgia.....	618,232,387	202,593,557	730,944	2,670,750	19,393,500	1,420	10	2,384,400	2,041,300
Illinois Territory.....	389,207,372	764,797,000	15,510,610	10,179,267	1,886,000	2,917	115	17,128,000	15,245,550
Indiana.....	208,458,044	1,708,468	10,286,855	7,662,475	3,881,715	2,175	317	15,092,000	14,095,495
Iowa.....	208,458,044	327,395	3,273,995	8,224,256	3,900,000	702	65	4,997,750	5,146,875
Kansas.....	900,289,150	1,028,941	23,516,914	6,000,000	3,900,000	1,501	12	8,600,000	7,411,800
Kentucky.....	528,212,693	423,776,609	6,114,740	5,473,744	1,539,475	519	29	6,108,240	5,390,510
Louisiana.....	435,787,265	290,588,510	10,027,801	5,239,048	1,636,394	335	49	3,500,000	3,413,620
Maine.....	154,360,388	1,324,387	1,027,801	3,824,387	17,320,300	353	61	9,125,000	8,434,340
Maryland.....	297,135,218	423,834,018	3,793,854	1,037,385	1,314,475	383	668	1,950,200	1,782,210
Massachusetts.....	777,157,816	1,341,160,403	6,801,071	14,082,975	35,159,796	1,261	207	28,750,000	27,582,210
Michigan.....	163,533,005	292,968,809	2,699,670	7,175,978	26,218,317	1,261	1,480	7,263,800	6,830,000
Minnesota.....	34,018,773	14,160,368	252,382	5,708,744	2,355,202	810	1,038	7,263,800	6,830,000
Missouri.....	509,472,912	154,635,577	238,257	2,525,000	2,825,000	862	23	2,432,025	2,235,500
Montana Territory.....	266,985,851	55,728,032	5,095,075	23,923,000	17,866,000	898	2,000	8,895,300	6,191,750
Nebraska.....	7,426,949	12,321,350	82,104	24,145,928	17,866,000	898	39	100,000	30,000
Nevada.....	55,719,432	221,368	221,368	.....	219,500	.....	588	650,000	581,100
New Hampshire.....	123,810,689	20,763,412	103,594	.....	500,000	.....	593	250,000	146,200
New Jersey.....	2,616,682	126,668,559	396,925	4,166,818	2,387,561	661	730	4,886,500	4,835,845
New Mexico Territory.....	20,898,482	641,668,971	2,450,000	3,995,200	2,896,200	597	42	12,580,350	11,422,575
New York.....	1,300,404,698	1,040,070,011	28,340,911	.....	.....	.....	.....	.....	.....
North Carolina.....	202,207,602	1,020,070,011	1,020,070,011	34,182,975	48,121,660	2,700	3,928	113,140,741	89,960,388
Ohio.....	959,897,101	1,512,437,886	15,146,869	51,753,682	34,182,975	937	1,778	1,500,000	1,395,300
Oregon.....	19,024,015	132,096,576	1,020,070,011	1,020,070,011	34,182,975	937	1,778	1,500,000	1,395,300
Pennsylvania.....	719,253,335	1,711,557,000	12,555,221	1,020,070,011	34,182,975	937	1,778	1,500,000	1,395,300
Rhode Island.....	125,104,305	1,711,557,000	1,020,070,011	1,020,070,011	34,182,975	937	1,778	1,500,000	1,395,300
South Carolina.....	486,319,128	174,409,491	259,710	1,020,070,011	34,182,975	937	1,778	1,500,000	1,395,300
Tennessee.....	385,495,200	313,716,771	874,221	1,020,070,011	34,182,975	937	1,778	1,500,000	1,395,300
Texas.....	267,792,334	200,000,000	350,680	1,020,070,011	34,182,975	937	1,778	1,500,000	1,395,300
Utah Territory.....	4,158,020	13,109,936	39,995	.....	.....	.....	.....	.....	.....
Vermont.....	93,204,647	279,332	279,332	1,020,070,011	34,182,975	937	1,778	1,500,000	1,395,300
Virginia.....	657,021,336	350,244,827	5,310,272	35,248,141	47,096,866	1,379	1,485	7,010,107	7,101,350
Washington Territory.....	124,555,412	627,390	.....	45,116,741	47,096,866	1,379	1,485	3,870,000	3,481,880
Washington.....	4,391,735	10,167,616	36,753	.....	.....	.....	.....	2,621,000	2,452,540
Wisconsin.....	156,246,169	333,446,548	1,977,703	2,282,191	.....	933	1,525	3,400,000	3,539,650
Wyoming Territory.....	.....	5,576,478	10,845	.....	.....	492	41	75,000	27,000
Total.....	\$12,055,053,118	\$14,354,348,478	\$127,873,109	\$340,124,066	\$387,318,925	31,280	53,399	\$62,518,601	\$89,609,879

The aggregate Internal Revenue receipts from all sources, including from passports, salaries of United States officials, and adhesive stamping, not enumerated in the returns by States, was \$144,011,176. The figures given here are from the official statements. For the real debts of the Southern States, see article entitled "Carpet-bag Financiering." (b) West-Virginia has contracted no debt, but has agreed to assume an equitable proportion of that of Virginia existing at the time the separation took place.

United States Census Statistics.

STATES AND TERRITORIES	Total Population, 1870.	Native Born.	German Born.	Irish Born.	English Born.	Scandinavian Born.*	Total Foreign Born.	Whites.	Negroes.	Indians.	Asiatics.	Total Population, 1860.
Alabama...	996992	987030	2482	3893	1041	206	9962	521384	475510	68	...	964201
Arkansas...	484471	479445	1503	1428	526	209	5026	362115	122169	98	98	435450
California...	500247	350416	29701	54421	17699	4781	206831	499424	4272	721	49310	379994
Connecticut...	527154	428818	12443	70530	13001	1511	113039	527549	9668	235	2	460147
Delaware...	125015	118780	1143	5907	1421	17	9130	102221	22794	...	...	112216
Florida...	187748	182781	597	737	309	87	4967	96587	91689	2	...	149424
Georgia...	1184109	1172882	2761	5033	7088	97	11127	638286	545142	40	1	1057288
Illinois...	2530891	2024693	203758	120162	53871	45570	515168	2511066	28762	32	1	1711051
Indiana...	1860637	1539163	78060	28698	9945	2618	141474	1685837	24500	240	...	1350428
Iowa...	1191792	1087735	66162	40124	16600	31179	204957	1189779	5762	38	3	674913
Kansas...	364399	316007	12775	10940	6161	6045	48392	346377	17108	914	...	167265
Kentucky...	1321011	1257613	30318	21612	4173	181	63838	1098692	222210	108	1	1155684
Louisiana...	726915	665088	18933	17068	2811	725	61827	362665	364210	569	71	708002
Maine...	626915	578034	508	15745	3650	251	48881	624809	1606	499	1	628799
Maryland...	980894	970482	47045	23920	4855	225	83412	605497	175391	4	2	687049
Massachusetts...	1457351	1104032	13072	216120	34999	1955	353319	1443156	13947	151	97	1231066
Michigan...	918509	910049	64133	42013	35051	5276	268010	1167282	11349	4926	2	749113
Minnesota...	439768	379029	41304	21748	5679	5883	166697	438247	759	600	...	172023
Mississippi...	827922	816731	2950	3340	1083	1241	11194	382826	444201	800	16	791305
Missouri...	1721295	1490028	113618	54983	14314	3264	222267	1603446	118071	75	3	1182012
Nebraska...	122993	92245	10954	4999	3603	5987	39748	122117	769	87	...	28841
Nevada...	42491	23600	2181	5035	2549	595	18801	38959	357	23	3152	6887
N. Hampshire...	318300	286689	436	12190	2679	108	29611	317697	580	23	...	326073
New Jersey...	960696	717153	54001	86784	26614	1154	188943	875407	30658	16	15	672035
New York...	4382759	3244406	316902	528806	110071	8198	1138353	4330210	52081	439	29	3886735
N. Carolina...	1071361	1068322	904	677	490	51	3029	678470	391650	1241	...	992622
Ohio...	2665260	2292877	182897	82674	36561	600	372493	2601946	62123	101	1	2339511
Oregon...	99923	79323	1875	1967	1347	368	11600	86929	346	318	3330	52465
Pennsylvania...	3521791	2976530	160146	235750	69095	2942	545261	3450449	65294	34	14	2990215
Rhode Island...	1217953	161957	1201	31534	9291	152	55396	212219	4980	154	...	174580
S. Carolina...	708066	697522	754	3262	617	111	8074	286667	415814	124	1	793208
Tennessee...	1285820	1232921	4539	80418	2085	474	10216	936119	322331	70	...	1108001
Texas...	818579	785168	23995	4021	2037	926	62411	564700	253475	379	25	604215
Vermont...	339551	253306	370	14080	1946	138	47755	329613	924	14	...	315968
Virginia...	1225163	1211409	4050	5191	1099	70	13754	712089	512841	229	4	1219630
W. Virginia...	442014	429923	6232	6832	1811	27	17091	424033	17960	1	...	376688
Wisconsin...	1054670	690171	162314	48479	28192	48057	364499	1051351	2113	1206	...	775881
Arizona...	9658	3849	379	495	134	33	5809	9581	26	31	20	.....
Colorado...	39864	33265	1456	1685	239	297	6599	39221	456	180	7	34277
Dakota...	14181	9306	503	888	248	1674	4815	12887	94	1200	...	4837
Idaho...	14999	7114	599	966	540	240	7885	10618	60	47	4274	.....
Montana...	20595	12616	1233	1635	692	324	7069	18306	183	157	1949	.....
New Mexico...	61874	86254	582	543	120	26	6520	90393	172	1309	...	93516
Utah...	86786	56084	958	592	16073	7369	39702	86544	118	179	415	49273
Washington...	23955	18931	615	1047	791	347	5024	22195	207	1319	234	11594
Wyoming...	9118	5605	652	1102	556	191	3513	8726	183	60	143	.....
Dis. of Col.	131700	115446	4000	8218	1422	56	16254	88278	43404	15	3	75080
Total...	38555083	32098437	1690533	1855779	550924	241685	5566546	3386989	4880009	25731	62524	31443321

Presidents of the United States.

NAME.	Native State.	Born.	Residence.	Inaugurated.	Age at Inauguration.	Years served.	Died.	Age at Death.
George Washington	Va.	1732	Va.	1789	57	8	Mount Vernon	1799
John Adams	Mass.	1735	Mass.	1797	62	4	Quincy	1826
Thomas Jefferson	Va.	1743	Va.	1801	58	8	Monticello	1826
James Madison	Va.	1751	Va.	1809	58	8	Montpelier	1836
James Monroe	Va.	1758	Va.	1817	59	8	New York	1831
John Quincy Adams	Mass.	1767	Mass.	1825	58	4	Washington	1848
Andrew Jackson	S. C.	1767	Tenn.	1829	62	8	Hermitage	1845
Martin Van Buren	N. Y.	1782	N. Y.	1837	55	4	Kinderhook	1862
W. Henry Harrison	Va.	1773	Ohio	1841	68	1 mo.	Washington	1841
John Tyler	Va.	1790	Va.	1841	51	4	Richmond	1862
James K. Polk	N. C.	1795	Tenn.	1845	50	4	Nashville	1849
Zachary Taylor	Va.	1784	La.	1849	65	1	Washington	1850
Millard Fillmore	N. Y.	1800	N. Y.	1850	50	3	.....	.....
Franklin Pierce	N. H.	1803	N. H.	1853	49	4	Concord	1866
James Buchanan	Pa.	1791	Pa.	1857	66	4	Wheatland	1868
Abraham Lincoln	Ky.	1809	Ill.	1861	52	4	Washington	1865
Andrew Johnson	N. C.	1808	Tenn.	1865	57	4	.....	.....
Ulysses S. Grant	Ohio	1822	Ill.	1869	47	4	.....	.....

\* Natives of Sweden, 94,447; Norway, 112,116; and Denmark, 24,574.

## Population of Principal Cities.

	1870	1860		1870	1860		1870	1860
New-York City	412292	813666	Savannah, Ga.	28235	22295	New-Brunswick, N. J.	15058	.....
Philadelphia, Pa.	574022	595529	Fall River, Mass.	26766	14026	Burlington, Iowa	.....	6706
Brooklyn, N. Y.	396300	266661	Springfield, Mass.	26703	15199	Lexington, Ky.	.....	14801
St. Louis, Mo.	318864	212128	Nashville, Tenn.	25865	19688	Bloomington, Ill.	.....	14599
Chicago, Ill.	298977	109260	Covington, Ky.	24595	16471	Burlington, Vt.	.....	14387
Baltimore, Md.	267354	212128	Salem, Mass.	24117	22752	Newport, Ky.	.....	14087
Boston, Mass.	265256	178841	Quincy, Ill.	20555	18718	Allentown, Pa.	.....	13884
Cincinnati, Ohio	216239	161044	Manchester, N. H.	23556	2107	Galveston, Texas	.....	13818
New-Orleans, La.	191418	168875	Harrisburg, Pa.	23109	13405	Lewiston, Me.	.....	13600
San Francisco, Cal.	149473	56802	Perris, Ill.	22849	14045	La Fayette, Ind.	.....	13576
Buffalo, N. Y.	117714	81129	Trenton, N. J.	22874	14423	Alexandria, Va.	.....	13570
Washington, D. C.	109199	61122	Evansville, Ind.	21830	11484	Wilmington, N. C.	.....	13446
Newark, N. J.	105959	71941	Atlanta, Ga.	21789	.....	Haverhill, Mass.	.....	13002
Louisville, Ky.	100753	68033	New-Bedford, Mass.	21320	22300	Minneapolis, Minn.	.....	13066
Cleveland, Ohio	92829	43417	Oswego, N. Y.	20910	16816	Sandusky, Ohio	.....	13000
Pittsburg, Pa.	86076	49217	Elizabeth, N. J.	20832	11567	Binghamton, N. Y.	.....	12892
Jersey City, N. J.	82546	20226	Hoboken, N. J.	20297	9662	Salt Lake City, Utah	.....	12854
Detroit, Mich.	79577	45919	Lancaster, Pa.	20223	17630	Keokuk, Iowa	.....	12766
Milwaukee, Wis.	71440	25424	Coughocton, N. Y.	20080	14726	Fond du Lac, Wis.	.....	12754
Albany, N. Y.	69422	62913	Camden, N. J.	19588	13568	Oshkosh, Wis.	.....	12685
Providence, R. I.	66222	56666	Davenport, Iowa	20038	11797	Springfield, Ohio	.....	12652
Rochester, N. Y.	62386	48204	St. Paul, Minn.	20030	10401	Newburyport, Mass.	.....	12595
Alleghany City, Pa.	53180	28702	Erle, Pa.	19646	9419	Newport, R. I.	.....	12521
Richmond, Va.	51938	37910	St. Joseph, Mo.	19505	.....	Vicksburg, Miss.	.....	12443
New-Haven, Ct.	50840	39267	Wheeling, W. Va.	19280	14183	Lockport, N. Y.	.....	12426
Charleston, S. C.	48956	40522	Norfolk, Va.	19229	14609	Little Rock, Ark.	.....	12380
Indianapolis, Ind.	48244	18611	Bridgeport, Ct.	18969	13999	San Antonio, Texas	.....	12256
Troy, N. Y.	46045	30235	Petersburg, Va.	18950	18266	Concord, N. H.	.....	12241
Syracuse, N. Y.	43951	26119	Taunton, Mass.	18629	15376	Des Moines, Iowa	.....	12035
Worcester, Mass.	41105	24960	Chelsea, Mass.	18547	13995	Jackson Mich.	.....	11447
Lowell, Mass.	40928	36827	Dubuque, Iowa	18435	13000	Georgetown, D. C.	.....	11364
Memphis, Tenn.	40226	22623	Bangor, Me.	18289	16407	East-Saginaw, Mich.	.....	11350
Cambridge, Mass.	39654	26660	Leavenworth, Kan.	17873	7429	Atrova, Ill.	.....	11162
Hartford, Ct.	37189	29113	Fort Wayne, Ind.	17718	9000	Hamilton, Ohio	.....	11081
Scranton, Pa.	35902	6223	Springfield, Ill.	17265	12165	Rochford, Ill.	.....	11049
Reading, Pa.	33932	23162	Auburn, N. Y.	17223	10986	Schenectady, N. Y.	.....	11026
Paterson, N. J.	33579	19586	Newburg, N. Y.	17014	15166	York, Pa.	.....	11003
Kansas City, Mo.	32260	4418	Norwich, Ct.	16653	14048	Rome, N. Y.	.....	11000
Mobile, Ala.	32034	20258	Grand Rapids, Mich.	16507	.....	Waterbury, Ct.	.....	10826
Portland, Me.	31413	36341	Sacramento, Cal.	16283	13785	Macon, Ga.	.....	10810
Toledo, Ohio	31584	13768	Terre Haute, Ind.	16100	8591	Altoona, Pa.	.....	10670
Columbus, Ohio	31274	18554	Williamsport, Pa.	16030	.....	Montgomery, Ala.	.....	10588
Wilmington, Del.	30841	21258	Omaha, Neb.	16003	1883	Nashua, N. H.	.....	10543
Dayton, Ohio	30473	20081	Elmira, N. Y.	15863	.....	Biddeford, Me.	.....	10282
Lawrence, Mass.	28921	17639	Lockport, N. Y.	15458	13523	Galesburg, Ill.	.....	10158
Utica, N. Y.	28804	22529	New-Albany, Ind.	15366	12047	Hannibal, Mo.	.....	10125
Charlestown, Mass.	28323	25065	Augusta, Ga.	15389	12493	Ogdensburg, N. Y.	.....	10076
Lynn, Mass.	28236	19083	Cohoes, N. Y.	15357	.....	Stockton, Cal.	.....	10066

## The Treaty of Washington.

THE treaty between the United States and Great Britain, to settle the differences that have arisen on account of the Alabama claims, the fisheries, the navigation of the River St. Lawrence, and the boundaries between the United States and the British North-American Possessions, was concluded May 8, 1871. Ratifications were exchanged June 17, 1871. The treaty was proclaimed July 4, 1871. The following were the members of the

## JOINT HIGH COMMISSION:

On the part of the United States: Hamilton Fish, Secretary of State; Robert C. Schenck, Envoy Extraordinary and Minister Plenipotentiary to Great Britain; Samuel Nelson, Associate Justice of the Supreme Court of the United States; Ebenezer R. Hoar, and George H. Williams.

On the part of Great Britain: Right Hon. Earl de Gray and Earl of Ripon, Lord President of Her Majesty's Privy Council; Right Hon. Sir Stafford H. Northcote, Bart., M.P.; Sir Edward Thornton, K.C.B., Her Majesty's Envoy Extraordinary and Minister Plenipotentiary to the United States; Sir John A. MacDonald, K.C.B., Minister of Justice in the Dominion of Canada, and Professor Mountague Bernard, of the University of Oxford.

## TRIBUNAL OF ARBITRATION.

The treaty provided that all claims growing out of the acts of certain vessels, and generically known as the "Alabama claims," should be referred to a tribunal of arbitration, to be composed of five arbitrators, to be appointed by the Presidents of the United States and Switzerland, the Queen of Great Britain, the Emperor of Brazil, and the King of Italy, and to meet at Geneva, in Switzerland. All questions, including the final award, are to be decided by a majority of all the arbitrators. In case the tribunal does not award a sum in gross in settlement of the Alabama claims, a board of three assessors, appointed one by the President of the United States, one by the Queen of Great Britain, and one by the King of Italy, shall sit in Washington, New-York, or Boston, to determine what individual claims are valid. The following are the arbitrators and agents appointed under articles 1 and 2 of the treaty:

On the part of the United States: Charles Francis Adams.

On the part of Great Britain: Right Hon. Sir Alexander J. E. Cockburn, Bart., Lord Chief-Justice of England.

On the part of the King of Italy: Senator Count Sclopis.

*On the part of the Emperor of Brazil:* Baron de Itajuba.

*On the part of Switzerland:* Jacob Stampfli.  
*Agent to represent the United States:* J. C. Bancroft Davis.

*Agent to represent Great Britain:* Lord Tenterden.

*Counsel on the part of the United States:* William M. Everts, Benjamin R. Curtis, and Morrison R. Waite.

#### COMMISSION OF CLAIMS.

The treaty also provided that all claims, other than those growing out of the depredations of the Alabama, etc., against either government, should be referred to three commissioners, to be appointed one by the President of the United States, one by the Queen of Great Britain, and one by the powers conjointly, the commissioners to meet at Washington. The following are the members of the commission:

*On the part of the United States:* James Somerville Frazier.

*On the part of Great Britain:* Right Hon. Russell Gurney, M.P., Recorder of London.

*Appointed by the United States and Great Britain conjointly:* Count Louis Corti, Envoy Ex-

traordinary and Minister Plenipotentiary from Italy to the United States, presiding commissioner.

*Solicitor for the United States:* Robert S. Hale.  
*Solicitor for Great Britain:* Honorable Henry Howard.

#### COMMISSION OF THE FISHERIES.

Commissioners are to be appointed, one by the President of the United States, one by the Queen of Great Britain, and one by the powers conjointly, to meet in Halifax, Nova Scotia, and determine what sum in gross, if any, the government of the United States shall pay to the government of Great Britain for the privileges accorded to the citizens of the United States, of fishing on the coasts of British North-America.

#### BOUNDARY ARBITRATION.

His Majesty, the Emperor of Germany, was agreed upon as arbitrator in the dispute between the United States and Great Britain, in reference to the boundary line near Vancouver's Island, his award to be considered final and conclusive. The President, in his annual message of Dec. 4, 1871, announced that His Majesty had accepted the trust.

## The Presidential Election.

THE Presidential election will take place on Tuesday, November 5th, 1872. The constitution prescribes that each State shall appoint, in such manner as the Legislature thereof may direct, a number of electors equal to the whole number of senators and representatives to which the State may be entitled in Congress; but no senator or representative or person holding an office of trust or profit under the United States shall be an elector. In all the States, except Florida, the laws thereof direct that the people shall choose the electors. In Florida, the electors are chosen by the Legislature. The constitution requires that the day when electors are chosen shall be the same throughout the United States. "The electors shall meet in their respective States and vote by ballot for President and Vice-President, one of whom, at least, shall not be an inhabitant of the same State with themselves. They shall name in their ballots the person voted for as President, and in distinct ballots the person voted for as Vice-President; and they shall make distinct lists of all persons voted for as President, and of all persons voted for as Vice-President, and of the number of votes for each; which lists they shall sign and certify, and transmit sealed to the seat of the government of the United States, directed to the president of the Senate. The president of the Senate shall, in the presence of the Senate and House of Representatives, open all the certificates, and the votes shall then be counted. The person having the greatest number of votes for President shall be the President, if such number be a majority of the whole number of electors appointed; and if no person have such majority, then from the persons having the highest numbers, not exceeding three, on the list of those voted for as President, the House of Representatives shall choose immediately, by ballot, the President. But, in choosing the President, the votes shall be taken by States, the representation from each State having one vote; a quorum for this purpose shall consist of

a member or members from two thirds of the States, and a majority of all the States shall be necessary to a choice. And if the House of Representatives shall not choose a President whenever the right of choice shall devolve upon them, before the fourth day of March next following, then the Vice-President shall act as President, as in the case of the death or other constitutional disability of the President. The person having the greatest number of votes as Vice-President shall be the Vice-President, if such number be a majority of the whole number of electors appointed; and if no person have a majority, then from the two highest numbers on the list, the Senate shall choose the Vice-President. A quorum for the purpose shall consist of two thirds of the whole number of senators, and a majority of the whole number shall be necessary to a choice." "No person except a natural born citizen, or a citizen of the United States at the time of the adoption of this constitution, shall be eligible to the office of President; neither shall any person be eligible to that office who shall not have attained to the age of thirty-five years." The qualifications for Vice-President are the same.

The number of electors to which each State is entitled on the basis of the apportionment bill, passed by the House of Representatives December 14, 1871, is as follows: Maine, 7; New-Hampshire, 4; Vermont, 4; Massachusetts, 13; Rhode Island, 4; Connecticut, 6; New-York, 34; New-Jersey, 9; Pennsylvania, 28; Delaware, 3; Maryland, 8; Virginia, 11; North-Carolina, 10; South-Carolina, 8; Georgia, 11; Alabama, 9; Mississippi, 8; Louisiana, 7; Ohio, 22; Kentucky, 12; Tennessee, 11; Indiana, 14; Illinois, 21; Missouri, 15; Arkansas, 6; Michigan, 11; Florida, 3; Texas, 8; Iowa, 11; Wisconsin, 10; California, 6; Minnesota, 5; Oregon, 3; Kansas, 5; West-Virginia, 5; Nevada, 3; Nebraska, 3—total electoral vote, 320; necessary to a choice, 161. The bill had not passed the Senate when the ALMANAC went to press.

## Democratic National and State Committees.

## DEMOCRATIC NATIONAL EXECUTIVE COMMITTEE.

Appointed by the Democratic National Convention in New-York, July 9, 1868.

<i>Chairman</i> .....	AUGUST BELMONT, of New-York.
Alabama.....	John Forsyth..... Mobile.
Arkansas.....	John M. Harrell..... Little Rock.
California.....	John Bigler..... Sacramento.
Connecticut.....	W. M. Converse..... Franklin.
Delaware.....	James Ponder..... Milton.
Florida.....	C. E. Dyke..... Tallahassee.
Georgia.....	A. H. Colquitt..... Albany.
Illinois.....	Wilber F. Storey..... Chicago.
Indiana.....	Wm. E. Niblack..... Vincennes.
Iowa.....	Daniel Finch..... Des Moines.
Kansas.....	Isaac E. Eaton..... Leavenworth.
Kentucky.....	T. C. McCreery..... Owensboro.
Louisiana.....	James McCloskey..... New-Orleans.
Maine.....	S. R. Lyman..... Portland.
Maryland.....	Odin Bowie..... Prince George.
Massachusetts.....	Fredk. O. Prince..... Boston.
Michigan.....	William A. Moore..... Detroit.
Minnesota.....	Charles W. Nash..... St. Paul.
Mississippi.....	Charles E. Hooker..... Jackson.
Missouri.....	Charles A. Mantz..... St. Louis.
Nebraska.....	G. L. Miller..... Omaha.
Nevada.....	J. W. McCorkle..... Virginia City.
New-Hampshire.....	Harry Bingham..... Littleton.
New-Jersey.....	John McGregor..... Newark.
North-Carolina.....	Thomas Bragg..... Raleigh.
Ohio.....	J. G. Thompson..... Columbus.
Oregon.....	J. C. Hawthorn..... Portland.
Pennsylvania.....	Isaac Heister..... Lancaster.
Rhode Island.....	Gideon Bradford..... Providence.
South-Carolina.....	C. H. Simonton..... Charleston.
Tennessee.....	John W. Leftwick..... Memphis.
Texas.....	John Hancock..... Austin.
Vermont.....	H. B. Smith..... Milton.
Virginia.....	John Goode..... Norfolk.
West-Virginia.....	John Hall..... P't Pleasant.
Wisconsin.....	Fred. W. Horn..... Oedarburg.

## DEMOCRATIC NATIONAL RESIDENT EXECUTIVE COMMITTEE.

(Washington, D. C.)

Appointed by the first caucus of the Democratic members of each Congress.

<i>Chairman</i> .....	S. J. RANDALL, Philadelphia, Pa.
<i>Secretary</i> .....	N. L. Jeffries, Washington, D. C.
<i>Recording Sec.</i>	D. R. Brennan, Washington, D. C.
Charles A. Eldridge.....	Fond du Lac, Wis.
Thomas Swann.....	Baltimore, Md.
R. T. Merrick.....	Washington, D. C.
Henry W. Slocum.....	Brooklyn, N. Y.
William E. Niblack.....	Vincennes, Ind.
P. B. M. Young.....	Cartersville, Ga.
T. M. Smith.....	Washington, D. C.

## DEMOCRATIC CONGRESSIONAL COMMITTEE.

Appointed by a caucus of the Democratic members of Congress.

<i>Chairman</i> .....	EUGENE CASSERLY, San Francisco, C.
John P. Stockton.....	Princeton, N. J.
William H. Barnum.....	Lime Rock, Ct.
Henry W. Slocum.....	Brooklyn, N. Y.
Samuel J. Randall.....	Philadelphia, Pa.
Benjamin T. Biggs.....	Summit Bridge, Del.
Stevenson Archer.....	Belair, Md.
John Critcher.....	Oak Grove, Va.
F. E. Shober.....	Salisbury, N. C.
P. Van Trump.....	Triadelphia, Ohio.
Michael C. Kerr.....	New-Albany, Ind.
S. S. Marshall.....	McLeonsboro, Ill.

Boyd Winchester.....	Louisville, Ky.
Samuel N. Bell.....	Manchester, N. H.
Moses K. Armstrong.....	Yankton, Dakota.
Erastus Wells.....	St. Louis, Mo.
Charles A. Eldridge.....	Fond du Lac, Wis.
James H. Slater.....	Le Grand, Oregon.
P. B. M. Young.....	Cartersville, Ga.
Isaac G. McKissick.....	Columbia, S. C.
John G. Davis.....	Piedmont, W. V.
W. C. Whitthorne.....	Columbia, Tenn.
J. G. Sutherland.....	Saginaw, Mich.
Silas L. Niblack.....	Tallahassee, Fla.
Charles W. Kendall.....	Hamilton, Nevada.
Samuel A. Merritt.....	Idaho City, Idaho.
Peter M. Dox.....	Huntsville, Ala.

## DEMOCRATIC STATE COMMITTEES.

Appointed by the last Democratic State (or Territorial) Conventions.

## ALABAMA.

*Democratic Central Committee*.—Thomas H. Watts, Thomas J. Judge, George Goldthwaite, and P. T. Sayre, Montgomery.

## ARIZONA.

*Democratic Executive Committee*.—Chairman, J. H. Marion, Prescott.

## ARKANSAS.

*Democratic Central Executive Committee*.—Chairman, Gordon N. Peay, Little Rock; Secretary, Thomas C. Peek, Little Rock.

## CALIFORNIA.

*Democratic State Central Committee*.—President, J. W. Mandeville, Tuolumne; Secretary, James Roberts, Jr., Sacramento; Corresponding Secretary, Paul Shirley, Sacramento.

*Executive Committee*.—Chairman, J. W. Mandeville, Tuolumne.

## COLORADO.

*Democratic Territorial Central Committee*.—Chairman, Harley B. Morse; Secretary, D. D. Belden, Denver.

## CONNECTICUT.

*Democratic State Committee*.—Chairman, A. Fred E. Burr, Hartford.

## DAKOTA.

*Democratic Central Committee*.—Chairman, Bartlett Tripp, Yankton; Secretary, E. B. Wixon, Elk Point.

## DELAWARE.

*Democratic State Executive Committee*.—Chairman, William Dean, Newark.

## DISTRICT OF COLUMBIA.

*Democratic Committee*.—Chairman, J. G. Bennett, Washington; Secretary, Robert K. Elliott, Washington.

## FLORIDA.

*Democratic State Central Committee*.—Chairman, George W. Scott, Tallahassee.

## GEORGIA.

*Democratic State Central Committee*.—Chairman, Clifford Anderson, Macon.

## ILLINOIS.

*Democratic State Central Committee*.—Chairman, Albert G. Burr, Carrollton; Secretary, George M. Kimberly, Springfield.

## INDIANA.

*Democratic State Central Committee.*—E. S. Alvord, Indianapolis; Treasurer, Aquilla Jones, Indianapolis.

## IOWA.

*Democratic State Central Committee.*—Chairman, John P. Irish, Iowa City; Secretary, W. P. Bentley, Des Moines.

## KANSAS.

*Democratic State Central Committee.*—Chairman, Thomas P. Fenlon, Leavenworth; Secretary, H. Miles Moore, Leavenworth.

## KENTUCKY.

*Democratic State Central Committee.*—Chairman, George W. Craddock, Frankfort; Secretary, J. Stoddart Johnston, Frankfort.

## LOUISIANA.

*Democratic State Central Committee.*—President, Henry D. Ogden, New-Orleans.  
*Executive Committee.*—Chairman, Ferjus Fuse-lier, New-Orleans.

## MAINE.

*Democratic State Committee.*—Chairman, James H. Butler, Hampden; Secretary, Henry Farrington, Waldoboro.

## MARYLAND.

*Democratic Conservative State Central Committee.*—Chairman, Joshua Vansant, Baltimore; Secretary, John P. Poe, Baltimore.  
*Executive Committee.*—Chairman, Joshua Vansant, Baltimore; Secretary, John P. Poe, Baltimore.

## MASSACHUSETTS.

*Democratic State Central Committee.*—Chairman, Samuel R. Spinney, South-Boston; Secretaries, Samuel L. Dyer, Abington; Jeremiah Gatchell, Blackstone; Julius Adams, Boston.

## MICHIGAN.

*Democratic State Central Committee.*—Chairman, William W. Wheaton, Detroit.

## MINNESOTA.

*Democratic State Central Committee.*—Chairman, Edmund Rice, St. Paul.

## MISSOURI.

*Democratic State Central Committee.*—Chairman, D. H. Armstrong, St. Louis; Secretary, W. H. Swift, St. Louis.

## MONTANA.

*Democratic Central Committee.*—Chairman, Martin Maginnis, Helena; Secretary, R. E. Arick, Helena.

## NEBRASKA.

*Democratic State Central Committee.*—Chairman, E. A. Allen, Omaha; Secretary, S. H. Calhoun, Nebraska City.

## NEVADA.

*Democratic State Central Committee.*—Chairman, A. C. Ellis, Carson City; Secretary, C. H. Belknap, Carson City.

## NEW-HAMPSHIRE.

*Democratic State Central Committee.*—Chairman, John G. Sinclair, Littleton; Secretary, Henry Huse, Manchester.

## NEW-JERSEY.

*Democratic State Central Executive Committee.*

—Chairman, William P. McMichael, Bordentown; Secretary, A. J. Smith, Hightstown.

## NEW-MEXICO.

*Democratic Executive and Central Committee.*—Chairman, Adolph Guttman, Santa Fé; Chairman of the Correspondence Committee, Nicholas Quintana, Santa Fé.

## NEW-YORK.

*Democratic State Central Committee.*—Chairman, Samuel J. Tilden, New-York; Secretary, William Cassidy, Albany.

## NORTH-CAROLINA.

*Democratic and Conservative State Committee.*—Chairman, Thomas Bragg, Raleigh.

## OHIO.

*Democratic State Central Committee.*—Chairman, Charles N. Allen, Steubenville; Secretary, James S. Crall, Mansfield.  
*Executive Committee.*—Chairman, Allen G. Thurman, Columbus; Secretary, D. J. Callen, Celina, Mercer County.

## OREGON.

*Democratic State Central Committee.*—Chairman, Benjamin Hayden, Eola, Polk County.

## PENNSYLVANIA.

*Democratic State Central Committee.*—Chairman, William A. Wallace, Clearfield.  
*Executive Committee.*—Chairman, William A. Wallace, Clearfield; Secretary, William McCliland, New-Castle.

## RHODE ISLAND.

*Democratic State Central Committee.*—Chairman, William B. Beach, Providence; Secretary, George N. Bliss, Providence.

## TENNESSEE.

*Democratic State Central Committee.*—Chairman, Dorsey B. Thomas, Johnsonville.

## TEXAS.

*Democratic State Executive Committee.*—Chairman, A. S. Walker, Austin.

## VERMONT.

*Democratic State Committee.*—Chairman, H. B. Smith, Milton.

## VIRGINIA.

*Conservative State Committee.*—Chief Director, Raleigh T. Daniel, Richmond; Secretary, James R. Fisher, Richmond.

## WEST-VIRGINIA.

*Democratic State Executive Committee.*—Chairman, Lewis Baker, Wheeling; Secretary, George R. Tingle, Wheeling.

## WASHINGTON TERRITORY.

*Democratic Territorial Committee.*—Chairman, John M. Murphy, Olympia.

## WISCONSIN.

*Democratic State Central Committee.*—Chairman, J. B. Parkinson, Madison.

## WYOMING.

*Democratic Central Committee.*—Chairman, J. R. Whitehead, Cheyenne.

There is no Democratic Party organization at present in the States of Mississippi and South-Carolina, and the Territories of Utah and Idaho.

### The Franco-German Treaty of Peace.

ON the 26th of February, the following terms of peace were accepted by MM. Thiers and Favre and the Consultative Commission of the French National Assembly:

1. France cedes the whole of Alsace—the departments of Haut-Rhine and Bas-Rhine, with the exception of Belfort, three of the four arrondissements of the department of Moselle, in Lorraine—Thionville, Metz, and Sarreguemines, France retaining Briey, with the fortress of Longwy; and two of the five arrondissements of the departments of Meurthe—Chateau-Salins and Sarrebourg; France retaining Luneville, Nancy, and Toul.

2. France agrees to pay Germany a war indemnity of \$1,000,000,000, one fifth at least in 1871, the remainder within three years after the ratification of the treaty.

3. The evacuation of France by the Germans to begin immediately. After the payment of two fifths of the indemnity, the Germans to hold only the departments of Marne, Ardennes, Meuse, Vosges, and Meurthe, and the fortress of Belfort. After the payment of three fifths, to keep only 50,000 troops in France, and none at all if sufficient money guarantees are given by the French.

4. The German troops to make no further requisitions, but the French government to supply food to the army of occupation. In the ceded departments, the inhabitants to have time to move out, if they desire.

5. All prisoners of war to be immediately liberated.

6. The management of the occupied departments to be given to French officials, subject, however, to the German commanders in the interest of the German troops.

The treaty was ratified by the Assembly, March 1, by a vote of 546 to 107.

The definitive treaty of peace was signed at Frankfurt, May 10, and ratified by the Assembly at Versailles, May 18. By its provisions, the commercial treaty between the two nations was abrogated, and Germany secured the control of the railways in the ceded territory in consideration of a reduction in the war indemnity by \$64,000,000.

By the Alsace-Lorraine customs treaty, France received back a small strip of territory. The treaty provided also for the payment of the remainder of the war indemnity in specie bills—\$16,000,000 every fortnight, beginning January 15, 1872.

### Popular Vote for President.

STATES.	Electoral vote, 1868.	1868.				1864.				1860.				
		Seymour, Dem.	Grant, Rep.	Dem. Majority.	Rep. Majority.	McClellan, Dem.	Lincoln, Rep.	Dem. Majority.	Rep. Majority.	Douglas, Dem.	Br'k'n ridge, Dem.	Bell, Union	Lincoln, Rep.	
Alabama.....	8	72086	76366	.....	4280	.....	.....	.....	.....	13651	48831	27875	.....	
Arkansas.....	5	19078	22152	.....	3074	.....	.....	.....	.....	5227	28732	20094	.....	
California.....	5	54078	54592	.....	514	43841	62134	.....	18293	38516	34334	6817	39173	
Connecticut.....	6	47951	50996	.....	3045	42285	44091	.....	2406	15522	14641	3291	43792	
Delaware.....	3	10980	7023	3357	.....	8767	8155	612	.....	1023	7337	3804	3815	
Florida.....	3	electors chosen by legislature.				.....	.....	.....	.....	.....	307	8543	5437	.....
Georgia.....	9	102822	57134	45688	.....	.....	.....	.....	.....	11500	51889	42806	.....	
Illinois.....	16	109143	250293	.....	51150	158730	189996	.....	30766	160215	2404	4913	172161	
Indiana.....	13	166980	176552	.....	9572	130233	150422	.....	20189	115009	12295	5306	139033	
Iowa.....	8	74040	120399	.....	46359	49596	89675	.....	30479	55111	10348	1793	70409	
Kansas.....	3	14019	31047	.....	17030	3891	16441	.....	12750	.....	.....	.....	.....	
Kentucky.....	11	115889	39569	75233	.....	64301	27786	36515	.....	25651	53143	60658	1361	
Louisiana.....	7	80225	33203	40962	.....	.....	.....	.....	.....	7625	22681	20204	.....	
Maine.....	7	42390	70426	.....	28030	46992	68114	.....	21122	26693	6368	2046	62811	
Maryland.....	7	62357	30438	31919	.....	32739	40153	.....	7414	5966	42482	41760	2294	
Massachusetts.....	12	59468	136477	.....	77069	48745	126742	.....	77997	34372	5939	22331	106533	
Michigan.....	8	97069	128550	.....	31481	74604	91521	.....	16917	69597	805	495	83480	
Minnesota.....	4	28072	43542	.....	15470	7685	21060	.....	.....	11920	748	62	22609	
Mississippi.....	7	.....	.....	.....	.....	.....	.....	.....	.....	3283	40797	26040	.....	
Missouri.....	11	59788	85671	.....	26863	31678	72750	.....	41072	58801	31317	58372	17028	
Nebraska.....	3	5439	8789	.....	4290	.....	.....	.....	.....	.....	.....	.....	.....	
Nevada.....	3	5218	6480	.....	1262	6694	6826	.....	3232	.....	.....	.....	.....	
New-Hampshire.....	5	31224	38191	.....	6967	32871	36400	.....	38529	25881	2112	441	37519	
New-Jersey.....	7	83001	80121	2880	.....	68024	60723	7391	.....	62801	.....	.....	58224	
New-York.....	33	429883	410883	10000	.....	361986	368735	.....	6749	312510	.....	.....	362646	
North-Carolina.....	9	84090	96226	.....	12136	.....	.....	.....	.....	2701	48539	44990	.....	
Ohio.....	21	238700	280128	.....	41428	205568	265154	.....	59589	187232	11403	12194	231610	
Oregon.....	3	11125	10961	164	.....	8457	9888	.....	1431	3951	8006	167	5270	
Pennsylvania.....	26	313382	342280	.....	28898	276316	296591	.....	20075	16765	178871	12776	268030	
Rhode Island.....	4	6548	12903	.....	6435	8718	14340	.....	5031	7707	.....	.....	12244	
South-Carolina.....	6	45237	62301	.....	17604	.....	.....	.....	.....	electors chosen by legislature.				
Tennessee.....	10	20311	50757	.....	30416	.....	.....	.....	.....	11350	64709	69274	.....	
Texas.....	6	.....	.....	.....	.....	.....	.....	.....	.....	.....	47548	15438	.....	
Vermont.....	5	12045	44107	.....	32122	13321	42416	.....	29998	6849	218	1969	33808	
Virginia.....	10	.....	.....	.....	.....	.....	.....	.....	.....	16290	74393	74661	1929	
West-Virginia.....	5	20266	20025	.....	.....	8719	10428	.....	12714	.....	.....	.....	.....	
Wisconsin.....	8	84710	108857	.....	24447	65884	83458	.....	17574	65021	888	161	86110	
Total.....	317	2703600	3013188	217293	526881	811754	2223935	44428	455790	1375157	847953	596631	1866452	
Whole vote.....			5716788				403789				468913			



Election Returns,

BY STATES, COUNTIES, CONGRESSIONAL AND ELECTION DISTRICTS.

ALABAMA.

COUNTIES. (95.)	Governor, 1870. Majorities.		Governor, 1870. Full Vote.		President, 1868, Full Vote.	
	Lind- say, Dem.	Smith, Rep.	Lind- say, Dem.	Smith, Rep.	Sey- mour, Dem.	Grant, Rep.
Autauga.....	709	809	1518	851	1505	
Baker.....		No re- turns.		676	283	
Baldwin.....	24	556	532	673	558	
Barbour.....	1353	2165	3518	2210	3168	
Bibb.....	538	845	287	732	492	
Blount.....	538	655	117	491	475	
Bullock.....	1421	1534	2955	1624	2123	
Butler.....	1144	1837	693	1823	724	
Calhoun.....	1502	1841	339	1274	600	
Chambers.....	293	1590	1297	1443	1105	
Cherokee.....	925	1008	83	913	167	
Choctaw.....	37	1078	1041	1113	925	
Clarke.....	672	1207	535	1155	562	
Clay.....	658	857	249	619	256	
Cleburne.....	204	531	327	390	403	
Coffee.....	454	627	173	843	75	
Conceh.....	7	768	761	896	843	
Colbert.....	1007	1189	180	1241	39	
Coosa.....	436	1081	615	957	935	
Covington.....	581	587	6	574		
Crenshaw.....	1043	1173	130	1214	90	
Dale.....	643	1112	469	1205	346	
Dallas.....	5282	2096	7378	1779	7137	
De Kalb.....	62	571	512	360	492	
Elmore.....	40	1379	1339	1107	1262	
Escambia.....	291	497	176	No re- turns.		
Etowah.....	513	761	268	No re- turns.		
Fayette.....	372	574	202	434	202	
Franklin.....	56	329	273	619	90	
Geneva.....	42	103	121	No re- turns.		
Greene.....	35	1825	1790	859	2927	
Hale.....	2001	1193	3300	856	3327	
Henry.....	1177	1626	449	1305	410	
Jackson.....	1115	1579	404	1581	539	
Jefferson.....	97	1034	1131	538	420	
Lauderdale.....	767	1274	597	1436	378	
Lawrence.....	248	1330	1082	1312	602	
Lee.....	236	1938	1702	1727	1650	
Limestone.....	288	1090	802	1177	355	
Lowndes.....	2359	1195	3554	1171	3339	
Macon.....	477	1234	1711	1075	2327	
Madison.....	869	2906	2097	2150	1535	
Marengo.....	1809	1439	3248	1879	2793	
Marion.....	217	321	104	No re- turns.		
Marshall.....	540	615	103	615	422	
Mobile.....	43	4517	4660	6658	500	
Monroe.....	783	1362	759	1196	58	
Montgomery.....	4786	2568	7354	2319	6770	
Morgan.....	557	1020	463	673	519	
Perry.....	2547	1356	3903	1336	3732	
Pickens.....	1478	1708	230	1497	531	
Pike.....	1323	1822	499	1813	256	
Randolph.....	20	658	678	625	678	
Russell.....	274	*1154	1428	1230	1745	
Sanford.....	508	606	98	544	161	
Shelby.....	513	1124	611	839	799	
St. Clair.....	294	788	497	788	332	
Sumter.....	617	2055	1438	1459	2516	
Talladega.....	144	1617	1761	1212	1771	
Tallapoosa.....	1866	2286	420	2083	340	
Tuscaloosa.....	1089	1862	773	1389	1167	
Walker.....	400	630	230	283	282	
Washington.....	575	*581	6	17	104	
Wilcox.....	2272	1406	3578	1484	3390	
Winston.....	179	119	298	39	286	
Total.....		79447	77676	72086	76366	
Percentage.....		50.50	49.44	48.56	51.44	
Majority.....		1771		3221		
Whole vote.....			157123		147781	

NOTE.—Returns marked (\*), not being received in time, were not included in the official vote, as declared by the Secretary of State.

VOTE FOR REPRESENTATIVES IN CONGRESS, 1870.

- Districts.
- I. Counties of Baldwin, Clark, Conecuh, Covington, Dallas, Escambia, Mobile, Monroe, Washington, and Wilcox. Benjamin S. Turner, (negro.) Rep., 1822; Samuel J. Cumming, Dem., 12879. Turner's majority, 5347.
  - II. Counties of Barbour, Bullock, Butler, Coffee, Crenshaw, Dale, Geneva, Henry, Lowndes, Montgomery, and Pike. Charles W. Buckley, Rep., 19647; M. B. Welborn, Dem., 15831. Buckley's majority, 3816.
  - III. Counties of Chambers, Clay, Coosa, Ellmore, Lee, Macon, Randolph, Russell, Talladega, and Tallapoosa. William A. Handley, Dem., 12710; B. W. Norris, Rep., 9568. Handley's majority, 3142.
  - IV. Counties of Autauga, Baker, Bibb, Choctaw, Fayette, Greene, Hale, Marengo, Perry, Pickens, Sanford, Shelby, Sumter, and Tuscaloosa. Charles Hayes, Rep., 18373; J. G. Harris, Dem., 16540. Hayes's majority, 1833.
  - V. Counties of Calhoun, Cherokee, Cleburne, De Kalb, Etowah, Jackson, Madison, Marshall, and St. Clair. Peter M. Dox, Dem., 10589; Lemuel J. Standifer, Rep., 4423. Dox's majority, 6266.
  - VI. Counties of Blount, Colbert, Franklin, Jefferson, Lauderdale, Lawrence, Limestone, Marion, Morgan, Walker, and Winston. Joseph H. Sloss, Dem., 9221; B. O. Masterson, Rep., 4068. Sloss's majority, 5153.

CANDIDATES ON STATE TICKETS, 1870.

<i>Democratic.</i>	<i>Republican.</i>
Robert B. Lindsay.....	Governor.....
E. H. Moren.....	Lieut. Governor.....
J. J. Parker.....	Sec'y of State.....
J. W. A. Sanford.....	Attorney-Gen'l.....
L. F. McCoy.....	Treasurer.....
Joseph Hodgson.....	Supt. Education.....
	N. B. Cloud.

PRESENT STATE GOVERNMENT.

Governor, Robert B. Lindsay, Dem.; Lieutenant-Governor, E. H. Moren, Dem.; Secretary of State, J. J. Parker, Dem.; Treasurer, J. F. Grant, Dem.; Attorney-General, John W. A. Sanford, Dem.; Superintendent of Education, Joseph Hodgson, Dem.; Auditor, E. M. Reynolds, Rep.; Chief-Justice of the Supreme Court, E. W. Peck, Rep.; Associate Justices, Thomas M. Peters, Rep., Benjamin P. Sanford, Rep.; President of the State Senate, E. H. Moren, Dem.; Speaker of the House of Representatives, J. P. Hubbard, Dem.

STATE LEGISLATURE.

	Senate.	House.	Joint Ballot.
Democrats.....	1	65	66
Republicans.....	32	33	65
Republican majority.....	31	..	..
Democratic majority.....	32	..	1

Negro members: In the Senate, 1; in the House, 14. All Republicans.

PAST VOTE OF THE STATE.

	<i>Douglas, Breckinridge, Bell.</i>	<i>Maj.</i>
1860. President.....	13651	48831 27875 34607 D
1867. Convention.....	5628	90238 84510 F
1868. Constitution.....	409	80318 79939 F
1868. President.....	72086	76366 4280 R
1869. Congress.....	48380	65142 17762 R
1870. Governor.....	79447	77676 1771 D

VOTE OF MOBILE.

WARDS.	Mayor, 1871.		Governor, 1870.		Mayor, 1869.	
	Par-ker, Dem.	Brks* Dem.	Lind-sny, Dem.	Smith, Rep.	Hors-t, Dem.	Harr-ington, Rep.
I.....	449	10	541	435	647	466
II.....	341	39	389	148	390	154
III.....	594	97	601	200	549	153
IV.....	585	93	361	314	635	258
V.....	552	26	378	275	480	282
VI.....	381	22	433	642	731	454
VII.....	253	1	268	1559	520	1083
VIII.....	514	2	510	372	807	258
Total.....	3679	340	3514	3945	4759	3113
Majority.....	3339		3514	431	1646	
Whole vote.....	4070		7459		7872	

CITY COUNCIL.

The Board of Common Council consists of 8 members, and the Board of Aldermen of 24 members. All Democrats.

ARKANSAS.

COUNTIES. (61.)	Congress, 1870. Majorities.		Congress, 1870. Full Vote.		President, 1868. Full Vote.	
	Dem.	Rep.	Dem.	Rep.	Dem.	Rep.
Arkansas.....	378		539	918	555	663
Ashley.....	22		573	595		
Benton.....	639		745	106	22	174
Boone.....	100		106	206		
Bradley.....	133		525	392		
Calhoun.....	125		376	251	466	33
Carroll.....	12		152	164	535	304
Chicot.....	2247		157	2404	149	920
Clarke.....	502		813	1215	623	597
Columbia.....	46		437	885		
Conway.....	56		342	408	309	434
Craighead.....	157		307	50		
Crawford.....	20		424	404	391	486
Crittenden.....	794		155	949	310	220
Cross.....	99		323	224	373	158
Dallas.....	334		573	239	581	241
Desha.....	462		248	710	337	404
Drew.....	246		900	654	1292	33
Franklin.....	147		450	303	343	347
Fulton.....	78		194	116		
Grant.....	100		194	94		
Greene.....	162		281	69		
Hempstead.....	84		1544	100	654	1156
Hot Springs.....	367		538	532		
Independence.....	414		926	522		
Izard.....	121		122	1	487	136
Jackson.....	179		529	350	777	158
Jefferson.....	1702		678	2380	517	2258
Johnson.....	203		531	328	136	294
La Fayette.....	383		611	994		
Lawrence.....	249		372	23		
Little River.....	238		193	431	267	22
Madison.....	84		213	298	70	415
Marion.....	41		68	109	54	105
Mississippi.....	30		204	174		
Monroe.....	93		568	601	455	543
Montgomery.....	160		116	216	48	242
Newton.....	108		67	175	78	223
Ouachita.....	202		795	997	756	461
Perry.....	99		65	164	110	129
Phillips.....	264		665	401	710	2676
Pike.....	137		143	278	135	306
Poinsett.....	97		148	51	173	46
Polk.....	181		252	71	251	77

\* Brooks not a candidate. The Republicans made no nominations in 1871.

ARKANSAS—Continued.

COUNTIES.	Congress, 1870. Majorities.		Congress, 1870. Full Vote.		President, 1868. Full Vote.	
	Dem.	Rep.	Dem.	Rep.	Dem.	Rep.
Pope.....	143		416	273	467	452
Prairie.....	263		670	407	756	275
Pulaski.....	52		964	912	1026	3325
Randolph.....	239		311	72		
St. Francis.....	85		547	462	440	385
Saline.....	326		333	7	603	64
Scott.....	147		199	346	158	326
Sevier.....	293		74	337	83	384
Sebastian.....	116		653	725	431	660
Sharp.....	281		379	203		
Union.....	209		358	75		
Van Buren.....	37		522	801	1366	
Washington.....	210		103	140	331	60
White.....	816		611	401	95	641
Woodruff.....	30		1052	236	270	
Yell.....	21		452	422		
Total.....			25,488	28,190	109,78	22152
Percentage.....			47.49	52.51	46.52	53.48
Majority.....				2712		3074
Whole vote.....			53679		41230	

In 1868, the vote of fifteen counties was thrown out by the State canvassers. In 1870, the illegal polls in Pulaski County were thrown out.

VOTE FOR REPRESENTATIVES IN CONGRESS, 1870.

- Districts.**
- I. Counties of Arkansas, Crittenden, Cross, Craighead, Conway, Desha, Fulton, Greene, Izard, Independence, Jackson, Lawrence, Monroe, Mississippi, Phillips, Poinsett, Prairie, Randolph, St. Francis, Seary, Sharp, Van Buren, White, Woodruff, James M. Hanks, Dem., 9218; Logan H. Hoots, Rep., 7748. Hanks's majority, 1570.
  - II. Counties of Ashley, Bradley, Calhoun, Columbia, Chicot, Drew, Dallas, Grant, Hot Springs, Hempstead, Jefferson, La Fayette, Ouachita, Saline, Union. Oliver P. Snyder, Rep., 12,483; A. A. C. Rogers, Dem., 8161. Snyder's majority, 4322.
  - III. Counties of Benton, Boone, Carroll, Crawford, Clark, Franklin, Johnson, Little River, Madison, Marion, Montgomery, Newton, Perry, Pike, Polk, Pope, Pulaski, Scott, Sebastian, Sevier, Washington, Yell. John Edwards, Dem., 8009; Thomas Boles, Rep., 7959. Edwards's majority, 50.

PRESENT STATE GOVERNMENT.

Governor, (acting) Ozro A. Hadley; Secretary of State, James M. Johnson; Treasurer, Henry Page; Auditor, James R. Berry; Adjutant-General, Keyes Danforth; Commissioner of Immigration and State Lands, James M. Lewis; Commissioner of Public Works and Internal Improvements, Benjamin Thomas; Superintendent of Public Instruction, Thomas Smith; Superintendent of State Penitentiary, Charles W. Tankersley; Attorney-General, John R. Montgomery; Chief-Justice of the Supreme Court, John McClure; Associate Justices, E. J. Searle, L. Gregg, John E. Bennett, and William M. Harrison. All of these officials are Republicans.

STATE LEGISLATURE.

	Senate.	House.	Joint Ballot.
Republicans.....	20	68	78
Democrats.....	6	24	30
Republican majority.....	14	34	48

PAST VOTE OF THE STATE.

	Douglas, Breckinridge, Bell.	Majority.
1860. President.....	5227	28732
1866. Auditor.....	Dem. 27933	Rep. 6476
1867. Convention.....	Against. 11293	For. 24979
1868. Constitution.....	26597	27913

ARKANSAS—Continued.

	Dem.	Rep.		
1868. President.....	19078	22152	....	3074 R
1870. Congress.....	25488	28190	....	2712 R

ARIZONA.

An election for Delegate to Congress was held in this Territory in 1870. The candidates were Peter R. Brady, Dem., and Richard C. McCormick, Rep., and the official returns elected McCormick by 970 majority. The Democrats claim, however, that Brady had at least 200 majority by the legal vote; that enormous frauds were committed by the Radical election managers, and that false poll-lists were used. The seat is contested by Brady.

PRESENT TERRITORIAL GOVERNMENT.

Governor, A. P. R. Safford; Secretary, James P. L. Carter; District Attorney, C. W. C. Rowell; Marshal, Edward Phelps; District Judge, John Titus.

PAST VOTE OF THE TERRITORY.

	Dem.	Rep.	Major.
1861. Congress.....	226	514	288 R
1866. Congress.....	.....	1343	1343 R
1868. Congress.....	830	1293	433 R
1870. Congress.....	.....	2093	970 R

CALIFORNIA.

COUNTIES. (50.)	Governor, 1871. Majorities.		Governor, 1871. Full Vote.		Justice Su- preme Court, 1869. Full Vote.	
	Haight Dem.	Booth Rep.	Haight Dem.	Booth Rep.	Crock- ett, Dem.	Saw- yer, Rep.
	Alameda.....	918	1571	2489	941	944
Alpine.....	45	91	136	71	103	
Amador.....	69	1063	1132	854	625	
Butte.....	46	1504	1458	948	781	
Calaveras.....	101	1163	1062	776	579	
Colusa.....	418	915	497	584	189	
Contra Costa.....	364	702	1060	325	527	
Del Norte.....	24	212	188	174	132	
El Dorado.....	21	1553	1532	1108	805	
Fresno.....	409	599	130	213	23	
Humboldt.....	444	650	1094	422	650	
Inyo.....	47	311	264	75	55	
Kern.....	69	363	171	104	44	
Klamath.....	62	250	131	141	69	
Lake.....	250	525	269	370	91	
Lassen.....	58	190	218	109	118	
Los Angeles.....	656	2077	1421	1320	430	
Marin.....	137	550	687	364	327	
Marioposa.....	134	675	541	386	242	
Mendocino.....	420	1114	694	692	329	
Merced.....	286	438	152	215	55	
Mono.....	33	84	117	82	107	
Monterey.....	73	1202	1129	636	443	
Napa.....	148	831	979	418	379	
Nevada.....	235	2227	2462	1793	1472	
Placer.....	368	1330	1698	1081	1174	
Plumas.....	44	601	645	421	418	
Sacramento.....	1137	2647	3734	1928	1847	
San Bernardino.....	112	525	413	282	130	
San Diego.....	23	654	631	274	147	
San Francisco.....	2959	11018	13977	8093	6128	
San Joaquin.....	203	1803	2006	1417	1194	
San L. Obispo.....	23	586	563	414	370	
San Mateo.....	275	650	925	254	315	
San Barbara*.....	42	720	762	622	437	
Santa Clara.....	328	2444	2772	1717	1400	
Santa Cruz.....	436	777	1213	434	601	
Shasta.....	7	645	638	454	455	
Sierra.....	540	633	1173	613	745	
Siskiyou.....	229	1101	872	875	533	
Solano.....	1340	1361	2701	869	1170	
Sonoma.....	631	2512	1881	1541	935	

\* No returns received at the office of the Secretary of State. Vote on Amendment to Article 1 of the Constitution—For, 57671; against, 2799. Refunding the Debt—For, 30653; against, 2019.

CALIFORNIA—Continued.

COUNTIES.	Governor, 1871. Majorities.		Governor, 1871. Full Vote.		Justice Su- preme Court, 1869. Full Vote.	
	Haight Dem.	Booth Rep.	Haight Dem.	Booth Rep.	Crock- ett, Dem.	Saw- yer, Rep.
	Stanislaus.....	290	817	527	450	193
Sutter.....	34	664	630	375	471	
Tehama.....	63	605	542	294	266	
Trinity.....	7	422	429	373	333	
Tulare.....	259	666	437	405	165	
Tuolumne.....	187	1086	899	697	635	
Yolo.....	62	1126	1064	904	507	
Yuba.....	143	1237	1380	885	899	
Total.....	57520	62581	38997	30936		
Percentage.....	47.90	52.10	55.76	44.24		
Majority.....	5661	8601				
Whole vote.....	120101	69933				

VOTE FOR REPRESENTATIVES IN CONGRESS, 1871.

District.

- I. Counties of Buena Vista, Fresno, Kern, Los Angeles, Mariposa, Merced, Monterey, San Mateo, San Luis Obispo, San Francisco, San Diego, Santa Bernardino, Santa Barbara, Santa Clara, Santa Cruz, Stanislaus, and Tulare. Sherman O. Houghton, Rep., 25971; Laurence Archer, Dem., 24374. Houghton's majority, 597.
- II. Counties of Alameda, Alpine, Amador, Calaveras, Contra Costa, El Dorado, Mono, Nevada, Placer, Sacramento, San Joaquin, and Tuolumne. Aaron A. Sargent, Rep., 18665; James W. Coffroth, Dem., 15382. Sargent's majority, 2683.
- III. Counties of Butte, Colusa, Del Norte, Humboldt, Klamath, Lake, Lassen, Marin, Mendocino, Napa, Plumas, Shasta, Sierra, Siskiyou, Sonoma, Sutter, Tehama, Trinity, Yolo, and Yuba. John M. Coghlan, Rep., 18593; George Pearce, Dem., 17309. Coghlan's majority, 1194.

CANDIDATES ON THE STATE TICKETS, 1871.

- |                       |                       |
|-----------------------|-----------------------|
| <i>Democratic.</i>    | <i>Republican.</i>    |
| Henry H. Haight.....  | Governor.....         |
| E. J. Little.....     | Lieut. Governor.....  |
| Selden S. Wright..... | Supreme Court.....    |
| Jackson Temple.....   | Supreme Court.....    |
| W. B. C. Brown.....   | Sec'y of State.....   |
| R. O. Dewitt.....     | Comptroller.....      |
| A. F. Corone.....     | Treasurer.....        |
| J. Hamilton.....      | Attorney-General..... |
| O. P. Fitzgerald..... | Supt. Pub. Inst.....  |
| John W. Bost.....     | Surveyor-General..... |
| Thomas Laspeyre.....  | Clerk Sup. Court..... |
| John T. Barry.....    | State Printer.....    |
| John Rosefield.....   | Harbor Com'r.....     |

PRESENT STATE GOVERNMENT.

Governor, Newton Booth, Rep.; Lieutenant-Governor, Ronualdo Pacheco, Rep.; Secretary of State, Drury Melone, Rep.; Comptroller, James J. Green, Rep.; Harbor Commissioner, John Rosenfeld, Dem.; Treasurer, Ferdinand Baehr, Rep.; Attorney-General, John Lord Love; Surveyor-General, Robert Gardner; Superintendent of Public Instruction, J. H. Bolander.

STATE LEGISLATURE.

	Senate.	House.	Joint Callot.
Republicans.....	19	55	74
Democrats.....	21	25	46
Democratic majority.....	2	..	..
Republican majority.....	..	30	28

PAST VOTE OF THE STATE.

	Dem.	Free-Soil.	Whig.	Majority.
1852. President.....	40625	100	35467	5119 D
1853. Governor.....	38940	.....	32754	1186 D
1854. Congress.....	37676	.....	39524	1152 D

CALIFORNIA—Continued.

	Dem.	Rep.	Amer.	
1855. Governor.....	45937	...	50938	5011 A
1856. President.....	53305	20961	36165	17200 D*
1857. Governor.....	53121	21034	19581	12706 D
<i>Regular Dem. Broderick Dem.</i>				
1858. Supreme Court.44599	...	36147	...	8452 R D
1859. Governor.....	62255	10110	31298	20847 R D
<i>Doug. &amp; Breck. Lincoln. Bell.</i>				
1860. President.....	72850	39173	6817	26860 D
<i>Union Dem. Rep. States R. Dem.</i>				
1861. Governor.....	30944	56036	32750	7658 D
1862. Supt. Pub. Ins.....	21514	51238	15817	13907 R
<i>Dem. Rep. Independ.</i>				
1863. Governor.....	41715	64447	...	19732 R
1864. President.....	43841	62134	...	18293 R
1865. Supreme Court.....	26245	33221	...	6976 R
1867. Governor.....	49905	40259	2088	7458 D
1868. President.....	54078	54592	...	514 R
1869. Supreme Court.....	38997	30036	...	8061 D
1871. Governor.....	57520	62581	...	5061 R

VOTE OF SAN FRANCISCO.

WARDS.	Governor, 1871.		Harbor Commissioner, 1871.		Mayor, 1871.	
	Haight, Dem.	Boeth, Rep.	Rosenfeld, Dem.	McGlynn, Rep.	Curtis, Dem.	Alford, Rep.
I.....	825	662	936	527	856	630
II.....	680	1014	979	672	727	968
III.....	202	511	407	377	781	522
IV.....	735	1094	915	875	749	1070
V.....	382	472	474	358	399	456
VI.....	413	870	549	681	429	864
VII. Dist. 1.....	591	411	621	354	602	396
" " 2.....	325	431	484	251	330	425
VIII. " 1.....	349	857	562	604	393	802
" " 2.....	696	1175	1035	789	754	1140
IX.....	789	1102	943	889	867	1029
X. Dist. 1.....	608	662	684	547	631	638
" " 2.....	482	527	533	451	500	510
" " 3.....	542	559	530	533	564	535
" " 4.....	646	445	655	409	661	442
XI. " 1.....	841	751	745	822	857	743
" " 2.....	498	715	522	648	513	698
" " 3.....	233	282	295	213	213	291
" " 4.....	122	129	162	80	140	103
XII. " 1.....	350	590	446	461	386	538
" " 2.....	610	718	681	621	651	657
Total.....	11018	13977	13155	11168	11522	13427
Majority.....	2959	1987	...	...	...	1905
Whole vote.....	24925	24323	...	...	...	24949

BOARD OF SUPERVISORS.

Republicans.....	7
Democrats.....	5
Republican majority.....	2

COLORADO.

COUNTIES. (21.)	Congress, 1870. Majorities.		Congress, 1870. Full Vote.		Congress, 1868. Full Vote.	
	Miller, Dem.	Chaffee, Rep.	Miller, Dem.	Chaffee, Rep.	Belden, Dem.	Bradford, Rep.
Arapahoe.....	...	280	728	1008	478	691
Bent.....	31	...	117	86	...	...
Boulder.....	...	37	399	436	218	252
Clear Creek.....	...	101	371	472	407	375
Costilla.....	...	210	65	275	188	217
Correjos.....	...	110	87	197	87	166

\* Plurality.

COLORADO—Continued.

COUNTIES.	Congress, 1870. Majorities.		Congress, 1870. Full Vote.		Congress, 1868. Full Vote.	
	Miller, Dem.	Chaffee, Rep.	Miller, Dem.	Chaffee, Rep.	Belden, Dem.	Bradford, Rep.
Douglas.....	...	39	199	238	81	79
El Paso.....	...	37	126	163	26	82
Fremont.....	...	60	139	199	78	66
Gilpin.....	...	282	664	946	810	757
Greenwood.....	...	326	84	420	...	...
Huerfano.....	9	...	201	192	273	33
Jefferson.....	95	...	422	327	273	253
L. A. Minas.....	45	...	454	499	366	251
Lake.....	3	...	144	147	135	138
Larimer.....	10	...	154	144	142	107
Park.....	20	...	62	82	73	66
Pueblo.....	16	...	294	278	225	338
Summit.....	8	...	124	116	72	87
Saguache.....	30	...	40	79	4	41
Weld.....	26	...	181	155	139	90
Total.....	...	...	5058	6450	4075	4092
Percentage.....	...	...	43.99	50.04	49.89	50.11
Majority.....	...	...	1393	...	...	17
Whole vote.....	...	...	11508	...	...	8167

PRESENT TERRITORIAL GOVERNMENT.

Governor, Edward McCook; Secretary, Frank Hall; Chief Justice, Moses Hallett; Associate Justices, James B. Belford and Ebenezer T. Wells; Attorney-General, Louis C. Rockwell; Marshal, Mark A. Shaffenburg; Surveyor-General, William H. Lossig; Auditor, James B. Thompson; Treasurer, George T. Clark; Superintendent of Public Instruction, Wilbur C. Lothrop.

TERRITORIAL LEGISLATURE.

	Council.	House.
Republicans.....	9	17
Democrats.....	4	9
Republican majority.....	5	8

PAST VOTE OF THE TERRITORY.

	Dem.	Rep.	Ind. Rep.	Majority.
1862. Congress.....	2754	3655	2355	2708 R
1865. State constitution.....	2870	3025	...	155 Y
1865. Governor.....	2599	3123	1835	2350 R
1866. Congress.....	3421	3529	...	108 R
1868. Congress.....	4075	4092	...	17 R
1870. Congress.....	5058	6450	...	1393 R

CONNECTICUT.

COUNTIES. (8.)	Governor, 1871. Majorities.		Governor, 1871. Full Vote.		Governor, 1870. Full Vote.	
	Englisch, Dem.	Jewell, Rep.	Englisch, Dem.	Jewell, Rep.	Englisch, Dem.	Jewell, Rep.
Fairfield.....	609	...	8499	7890	7783	7151
Hartford.....	35	...	9748	9712	9164	9060
Litchfield.....	314	...	5134	4820	4688	4393
Middlesex.....	215	...	2924	3139	2754	2954
New-Haven.....	1502	...	11801	10299	11279	8893
New-London.....	508	...	5174	5362	4681	5240
Tolland.....	292	...	2001	2293	1849	2228
Windham.....	1406	...	2299	3615	2930	3366
Total.....	...	...	47490	47450	44128	43285
Percentage.....	...	...	50.02	49.98	50.48	49.52
Majority.....	...	...	40	...	843	...
Whole vote.....	...	...	94957*	...	87413	...

\* Including 17 scattering.

CONNECTICUT—Continued.

The above shows the vote of the State, for 1871, as made by the "Board of Canvassers." The "Committee on Canvass of Votes for State Officers" of the General Assembly reported an error of 20 in the return of votes from the town of Cheshire, which were added to Governor Jewell's vote; an error of 20 votes in the return from the town of Enfield, which were deducted from Governor English's vote; and an error in New-Haven of 100 votes, which were deducted from Governor English's vote.

The total vote for Governor Jewell was declared to be.....	47473
And for Mr. English, (counting 3 of the scattering in his favor, as they were intended).....	47373
Scattering.....	100
	14
	86

Eighty-six was declared by the Legislature to be Governor Jewell's majority.

VOTE FOR REPRESENTATIVES IN CONGRESS, 1871.

- Districts.
- I. Counties of Hartford and Tolland. Julius L. Strong, Rep., 11976; A. R. Goodrich, Dem., 11730. Strong's majority, 247.
  - II. Counties of New-Haven and Middlesex. Stephen W. Kellogg, Rep., 13789; John Kendrick, Dem., 13257. Kellogg's majority, 26.
  - III. Counties of New-London and Windham. H. N. Starkweather, Rep., 8236; John W. Stedman, Dem., 7462. Starkweather's majority, 1474.
  - IV. Counties of Fairfield and Litchfield. William H. Barnum, Dem., 13760; George Coffing, Rep., 12576. Barnum's majority, 1184.

CANDIDATES ON THE STATE TICKETS, 1871.

- |  |                     |
|--|---------------------|
| <i>Democrats.</i>                                    | <i>Republicans.</i> |
| James E. English..... Governor.....                  | Marshall Jewell.    |
| Julius Hotchkiss..... <i>Lieut. Governor</i> .....   | Morris Tyler.       |
| Thos. M. Waller..... <i>Secretary of State</i> ..... | Hiram Appleman.     |
| Charles M. Pond..... <i>Treasurer</i> .....          | David P. Nichols.   |
| Seth S. Logan..... <i>Comptroller</i> .....          | Jas. W. Manning.    |

PRESENT STATE GOVERNMENT.

Governor, Marshall Jewell; Lieutenant-Governor, Morris Tyler; Secretary of State, Hiram Appleman; Treasurer, David P. Nichols; Comptroller, James W. Manning; Speaker of the House of Representatives, Edward H. Bugbee. All Republicans.

STATE LEGISLATURE.

	<i>Senate.</i>	<i>House.</i>	<i>Joint Ballot.</i>
Republicans.....	13	130	143
Democrats.....	8	109	117
Republican majority.....	5	21	26

PAST VOTE OF THE STATE.

	<i>Dem.</i>	<i>Whig.</i>	<i>Temperance.</i>	
1854. Governor.....	28538	19465	10672	9073 D*
	<i>Dem.</i>	<i>Whig.</i>	<i>American.</i>	
1855. Governor.....	27290	9162	28028	738 A*
	<i>Dem.</i>	<i>Rep.</i>	<i>American.</i>	
1856. President.....	34995	42715	2615	5105 R
1857. Governor.....	31156	31702		546 R
1858. Governor.....	33549	30298		2749 R
1859. Governor.....	38369	40239		1870 R
1860. Governor.....	43917	44458		541 R
	<i>Doug. &amp; Breck.</i>	<i>Lincoln.</i>	<i>Bell.</i>	
1860. President.....	33867	43792	3291	6634 R
	<i>Dem.</i>	<i>Rep.</i>		
1861. Governor.....	40926	43012		2086 R
1862. Governor.....	30634	30782		9148 R
1863. Governor.....	38395	41932		2637 R
1864. Governor.....	34162	39820		5658 R
1864. President.....	42285	44591		2406 R
1865. Governor.....	31339	42374		11035 R
	<i>No.</i>	<i>Yes.</i>		
1865. Negro Suffrage.....	33489	27217		6272 N

\* Plurality.

CONNECTICUT—Continued.

	<i>Dem.</i>	<i>Rep.</i>		
1866. Governor.....	43433	43974	....	541 R
1867. Governor.....	47995	46578	....	997 D
1868. Governor.....	50541	48777	....	1705 D
1868. President.....	47000	50311	....	3041 R
1869. Governor.....	45082	45493	....	411 R
1870. Governor.....	44128	43285	....	843 D
1871. Governor.....	47373	47473	....	100 R*

VOTE OF NEW-HAVEN.

WARDS.	City Clerk, October, 1871.		Governor, April, 1871.		Congress, April, 1871.	
	Hayes, Dem.	Arvine, Rep.	English, Dem.	Jewell, Rep.	Kendrick, Dem.	Kellogg, Rep.
I.....	263	639	580	875	511	916
II.....	231	418	498	493	468	510
III.....	829	396	1309	579	1219	580
IV.....	361	548	718	579	602	664
V.....	1039	45	1241	195	1228	202
VI.....	220	434	417	607	372	639
VII.....	244	252	394	317	370	325
VIII.....	....	....	110	135	87	151
Total.....	3173	2732	5267	3720	4866	3987
Majority.....	441	....	1547	....	879	....
Whole vote.....	5905	....	8987	....	8853	....

CITY COUNCIL.

	<i>Aldermen.</i>	<i>Common Council.</i>
Republicans.....	10	18
Democrats.....	4	10
Republican majority.....	6	8

CONNECTICUT BY TOWNS.—VOTE FOR GOVERNOR.—1871

	<i>Eng-lish, Dem.</i>	<i>Jew-ell, Rep.</i>	<i>Eng-lish, Dem.</i>	<i>Jew-ell, Rep.</i>
<b>FAIRFIELD COUNTY.</b>				
Towns.				
Bridgeport.....	2063	1738	East-Granby.....	124
Danbury.....	676	745	East-Hartford.....	304
Bethel.....	226	245	East-Windsor.....	197
Brookfield.....	115	92	Enfield.....	313
Darien.....	140	166	Farmington.....	209
Easton.....	159	126	Glastenbury.....	359
Fairfield.....	289	261	Granby.....	170
Greenwich.....	567	420	Hartland.....	99
Huntington.....	174	160	Manchester.....	258
Monroe.....	166	117	Marlborough.....	65
New-Canaan.....	223	275	New-Britain.....	792
New-Fairfield.....	115	60	Plainville.....	101
Newtown.....	417	236	Rocky Hill.....	87
Northwalk.....	833	1079	Simsbury.....	158
Redding.....	163	161	Southington.....	395
Ridgefield.....	220	220	South-Windsor.....	211
Sherman.....	108	69	Suffield.....	331
Stamford.....	622	766	West-Hartford.....	117
Stratford.....	281	330	Wethersfield.....	192
Trumbull.....	166	139	Windsor.....	269
Weston.....	134	68	Windsor Locks.....	187
Westport.....	331	215		879
Wilton.....	211	208		9712
	8499	7890	<b>LITCHFIELD COUNTY.</b>	
			Litchfield.....	312
			Barkhamsted.....	210
			Bethlehem.....	92
			Bridgewater.....	141
<b>HARTFORD COUNTY.</b>			Canaan.....	197
Hartford.....	3524	3245	Colebrook.....	111
Avon.....	96	110	Corwall.....	210
Berlin.....	224	234	Goshen.....	103
Bloomfield.....	184	114	Harwinton.....	74
Bristol.....	432	373	Kent.....	139
Burlington.....	166	63	Morris.....	102
Canton.....	186	270		66

\* As revised by the Board of Canvassers, 86 over all.

CONNECTICUT—Continued.

Towns.	Eng. Dem.	Jew. rep. ell.	Towns.	Eng. Dem.	Jew. rep. ell.
New-Hartford	221	284	NEW-LONDON COUNTY.		
New-Milford	397	360	New-London	732	729
Norfolk	131	161	Norwich	1242	1501
North-Canaan	217	193	Bozrah	82	102
Plymouth	317	488	Colchester	262	265
Roxbury	134	240	East-Lyme	136	141
Salisbury	453	384	Franklin	73	84
Sharon	336	184	Griswold	154	248
Torrington	250	344	Groton	408	423
Warren	77	175	Lebanon	129	250
Washington	173	233	Ledyard	160	168
Watertown	127	243	Lisbon	65	61
Winchester	362	438	Lyme	104	132
Woodbury	193	258	Montville	130	197
	5134	4820	N'th-Stonington	151	240
			Old-Lyme	129	117
MIDDLESEX COUNTY.			Preston	259	185
Middletown	942	805	Salem	78	83
Hadham	295	195	Sprague	161	77
Chatham	164	191	Stonington	503	546
Chester	90	141	Waterford	215	193
Clinton	102	239		5174	5682
Cromwell	171	123	TOLLAND COUNTY.		
Durham	128	127	Tolland	156	117
East-Haddam	201	302	Andover	64	63
Essex	140	249	Bolton	75	57
Middlefield	61	117	Columbia	97	71
Killingworth	135	61	Coveyrent	155	209
Old-Saybrook	93	123	Ellington	156	158
Portland	191	246	Hebron	131	239
Saybrook	110	112	Mansfield	182	239
Westbrook	81	112	Somers	150	132
	2924	3139	Stafford	342	331
			Union	66	88
NEW-HAVEN COUNTY.			Vernon	337	545
New-Haven	5267	3720	Willington	83	132
Bethany	145	82			
Branford	332	205			
Cheshire	216	210			
Derby	625	652			
East-Haven	226	295			
Gulford	249	309	WINDHAM COUNTY.		
Hamden	311	201	Brooklyn	115	190
Madison	217	233	Ashford	153	137
Meriden	797	1168	Canterbury	141	172
Middlebury	41	85	Chaplin	68	79
Milford	393	332	Eastford	80	122
Naugatuck	281	229	Hampton	74	122
North-Branford	83	129	Killingly	324	493
North-Haven	167	162	Plainfield	195	317
Orange	174	244	Pomfret	88	179
Oxford	151	131	Putnam	140	324
Prospect	55	61	Scotland	60	90
Seymour	207	179	Sterling	73	111
Southbury	163	138	Thompson	148	309
Wallingford	397	302	Voluntown	85	120
Waterbury	1190	1066	Windham	301	460
Wolcott	62	63	Woodstock	166	390
Woodbridge	52	113			
	11801	10299		2209	3615

DAKOTA.

An election was held in Dakota Territory in 1870, for delegate to Congress, with the following result:

M. K. Armstrong, Democrat	1168
W. A. Burleigh, Republican	1102
S. S. Spink, Republican	1023

Armstrong over Burleigh, 96; over Spink, 175.

PRESENT TERRITORIAL GOVERNMENT.

Governor, John A. Burbank; Secretary, George A. Batchelder; Chief-Justice, George W. French; Associate Justices, J. P. Kidder and W. W. Brookings; Surveyor-General, W. H. N. Beadle; Marshal, L. H. Litchfield; District-Attorney, Warren Cowles; Assessor Internal Revenue, G. W. Kingsbury; Collector In-

DAKOTA—Continued.

ternal Revenue, G. P. Bennett; Treasurer, T. J. Sloan; Auditor, George W. Kellogg; Commissioner of Immigration, James S. Foster; Superintendent Public Instruction, John W. Turner.

TERRITORIAL LEGISLATURE.

The Territorial Legislature is composed of 28 Republicans and 7 Democrats; and there are 4 vacancies.

PAST VOTE OF THE TERRITORY.

	Dem.	Rep.	People's Majorities
1863. Congress	221	237	16 R
1866. Congress	593	254	339 D
1868. Congress	644	2651	591 1416 R
1870. Congress	1198	2125	927 R

DELAWARE.

COUNTIES.	Governor, 1870, Majorities.		Governor, 1870, Full Vote.		President, 1868, Full Vote.	
	Dem.	Rep.	Dem.	Rep.	Dem.	Rep.
Kent	939	1000	3315	2376	2878	1523
New-Castle	57	1000	5455	5398	4963	4217
Sussex	1480	1000	3688	2208	3139	1883
Total			12458	9982	10980	7623
Percentage			55.51	44.49	58.94	41.06
Majority			2476		3357	
Whole vote			22440		18575	

An election was held in 1870 for Representative in Congress, with the following result: Benjamin T. Biggs, Dem., 12434; Joshua T. Heald, Rep., 10001. Biggs's majority, 2433.

PRESENT STATE GOVERNMENT.

Governor, James Ponder, Dem.; Secretary of State, John H. Paynter, Dem.; Attorney-General, Charles B. Love, Dem.; State Treasurer, Robert H. Davis, Dem.; Auditor, Robert G. Ellegood, Dem.; Chancellor, Daniel M. Bates, Dem.; Chief-Justice of the Supreme Court, Edward W. Gilpen, Rep.; Associate Judges, John W. Houston, Dem., Edward Woolton, Dem., and Leonard Wales, Rep.

STATE LEGISLATURE.

The Legislature, consisting of 9 senators and 21 representatives, is unanimously Democratic.

PAST VOTE OF THE STATE.

	Doug. & Breck.	Lincoln.	Bill.	Majority.
1860. President	8360	3815	3864	681 D
Democratic. Republican.				
1862. Governor	8044	8155		111 R
1863. Congress	No opposit'n.	8220		8220 R
1864. Congress	8762	8253		509 D
1864. President	8767	8155		612 D
1866. Governor	9810	8598		1212 D
1868. Congress	10961	7636		3325 D
1868. President	10380	7623		3357 D
1870. Governor	12458	9982		2476 D

DISTRICT OF COLUMBIA.

DISTRICTS.	CONGRESS, 1871.		DISTRICTS.	CONGRESS, 1871.	
	Merrick, Dem.	Chipman, Rep.		Merrick, Dem.	Chipman, Rep.
I.	299	637	V.	521	873
II.	549	723	VI.	295	547
III.	685	350	VII.	318	1263
IV.	553	645	VIII.	325	983

DISTRICT OF COLUMBIA—Continued.

DISTRICTS.	CONGRESS, 1871.		DISTRICTS.	CONGRESS, 1871.	
	Merrick, Dem.	Chipman, Rep.		Merrick, Dem.	Chipman, Rep.
IX.	327	627	XIX.	370	185
X.	429	381	XX.	552	968
XI.	497	390	XXI.	360	891
XII.	300	206	XXII.	551	566
XIII.	638	559			
XIV.	759	1185	Total.	11104	15196
XV.	1068	970	P. cent.	42.22	57.78
XVI.	455	495	Majority.	4992	
XVII.	711	1068	W. vote.	26300	
XVIII.	481	672			

PRESENT DISTRICT GOVERNMENT.

Governor, Henry D. Cook; Secretary, Edwin L. Stanton; Board of Public Works, S. P. Brown, A. B. Mullett, A. R. Sheperd, and J. A. Magruder. All Republicans, and appointed by the President.

LEGISLATIVE ASSEMBLY.

Council. House of Delegates.

Republicans.....	11	15
Democrats .....	0	7
Republican majority.....	11	8

The terms of the members of the House of Delegates expire April 20, 1872. At the election held November 22, 1871, the members of the next House were chosen. 20 were Republicans, and 2 Democrats.

The vote on the act authorizing the issuing of \$4,000,000 bonds for District improvements was: For, 14760; against, 1213.

FLORIDA.

COUNTIES. (39.)	Congress, 1870. Majorities.		Congress, 1870. Full Vote.		Governor, 1868. Full Vote.	
	Nib-lack, Cons.	Walls, Rep.	Nib-lack, Cons.	Walls, Rep.	Scott, Dem.	Reed, Rep.
Alachua.....	587	694	1281	241	1526	
Baker.....	140	170	36	75	70	
Bradford.....	315	458	143	171	104	
Brevard.....	27	30	3	.....	.....	
Calhoun.....	39	101	62	141	70	
Clay.....	140	187	47	61	118	
Columbia.....	207	694	487	260	676	
Dade.....	2	5	3	5	10	
Duval.....	427	471	895	446	146	
Escambia.....	129	440	569	229	824	
Franklin.....	53	134	81	173	108	
Gadsden.....	9	837	846	635	1108	
Hamilton.....	300	430	130	364	345	
Hernando.....	186	318	132	91	195	
Hillsboro.....	286	373	87	165	116	
Holmes.....	187	193	6	80	44	
Jackson.....	4	874	878	562	1340	
Jefferson.....	828	549	1374	.....	.....	
La Fayette.....	177	220	48	32	70	
Leon.....	220	581	562	1457	1070	
Levy.....	220	315	86	81	85	
Liberty.....	68	134	66	95	80	
Madison.....	614	625	1239	515	1288	
Marion.....	681	377	1058	223	1144	
Manatee.....	153	153	.....	17	47	
Monroe.....	69	359	428	312	225	
Nassau.....	141	369	510	60	34	
Orange.....	309	326	17	77	35	
Polk.....	284	284	.....	100	19	
Putnam.....	36	193	229	198	270	
Santa Rosa.....	68	314	246	183	265	
St. John's.....	156	339	183	261	152	
Sumter.....	254	254	.....	111	102	
Suwanee.....	88	318	230	148	266	

FLORIDA—Continued.

COUNTIES.	Congress, 1870. Majorities.		Congress, 1870. Full Vote.		Governor, 1868. Full Vote.	
	Nib-lack, Cons.	Walls, Rep.	Nib-lack, Cons.	Walls, Rep.	Scott, Dem.	Reed, Rep.
Taylor.....	184	.....	184	.....	94	88
Volusia.....	121	.....	184	63	86	36
Wakulla.....	123	.....	301	178	162	259
Walton.....	368	.....	395	27	202	48
Washington.....	270	.....	270	.....	189	108
Total.....	.....	.....	13436	13208	7852	14170
Percentage.....	.....	.....	50.42	49.58	35.65	64.35
Majority.....	.....	.....	228	.....	.....	6318
Whole vote.....	.....	.....	26644	.....	22022	.....

The above tables for 1870 give the actual vote cast. The Republican Board of State Canvassers threw out the returns from the counties of Brevard, Calhoun, Dade, La Fayette, Manatee, Monroe, Sumter, Suwanee, and Taylor for alleged informalities, and thus counted in the Republican candidates for Congress and Lieutenant-Governor. By means of this manipulation, the majority for Walls (negro) for Congress was made 629, and for Day for Lieutenant-Governor, 614. The canvassers also elected a Republican Legislature by throwing out several Democratic counties.

PRESENT STATE GOVERNMENT.

Governor, Harrison B. Reed, Rep.; Lieutenant-Governor, Samuel T. Day, Rep.; Secretary of State, George J. Alden, Rep.; Comptroller, Robert H. Gamble, Dem.; Chief-Justice of the Supreme Court, E. M. Randall, Rep.; Associate-Justices, O. B. Hart and J. D. Westcott, Reps.; Attorney-General, James B. C. Drew, Rep.; Treasurer, Simon B. Conover, Rep.; Commissioner of Lands and Emigration, John S. Adams, Rep.; Superintendent of Public Instruction, Charles Beecher, Rep.

STATE LEGISLATURE.

	Senate.	House.	Joint Ballot.
Republicans.....	13	30	43
Democrats.....	11	22	33
Republican majority.....	2	8	10

PAST VOTE OF THE STATE.

	Doug. & Breck, Bell.	Ma.
1860. President.....	8910	5737
1867. Registered.....	11148	15434
1868. Constitution.....	9191	14520
1868. Governor.....	7852	14170
1870. Congress.....	13436	13208

GEORGIA.

COUNTIES. (132.)	Congress, 1870. Majorities.		Congress, 1870. Full Vote.		Governor, 1868. Full Vote.	
	Dem.	Rep.	Dem.	Rep.	Gordon, Dem.	Bullock, Rep.
Appling.....	522	.....	542	20	238	59
Baker.....	374	.....	747	373	840	255
Baldwin.....	488	.....	659	1147	713	956
Banks.....	232	.....	439	207	266	313
Berrien.....	544	.....	546	2	279	40
Bibb.....	.....	.....	No returns.	.....	190	2192
Brooks.....	144	.....	813	669	420	640
Bryan.....	17	.....	278	262	161	300
Bulloch.....	578	.....	578	.....	405	42
Burke.....	581	.....	1415	834	492	2122

GEORGIA—Continued.

COUNTIES.	Congress, 1870. Majorities.		Congress, 1870. Full Vote.		Governor, 1868. Full Vote.	
	Dem.	Rep.	Dem.	Rep.	Gordon, Dem.	Bullock, Rep.
Bufts.....	149	.....	561	412	499	382
Bartow.....	1936	.....	1611	575	.....	.....
Calhoun.....	.....	.....	Box stolen	.....	371	431
Camden.....	.....	352	183	535	33	511
Campbell.....	28	.....	476	448	477	539
Carroll.....	242	.....	751	509	624	562
Catoosa*.....	576	.....	604	28	428	230
Chattahoochee.....	238	.....	579	341	551	277
Charlton.....	133	.....	166	33	30	96
Chattooga.....	759	.....	777	18	495	207
Chatham.....	.....	809	3820	4029	2782	4471
Cherokee.....	695	.....	724	29	693	350
Clarke.....	959	.....	959	.....	899	1068
Clay.....	4	.....	493	480	438	319
Clayton.....	16	.....	373	357	349	326
Clinch.....	436	.....	448	12	176	220
Columbia.....	674	.....	1000	326	457	1222
Coffee.....	269	.....	273	4	122	107
Coweta.....	.....	384	1165	1549	1021	1126
Cobb*.....	1430	.....	1617	187	1341	546
Colquitt.....	169	.....	170	1	61	42
Crawford.....	105	.....	658	553	535	514
Dale.....	400	.....	401	1	284	65
Dawson.....	36	.....	248	212	151	301
Decatur.....	.....	335	1191	1526	684	1038
De Kalb.....	763	.....	918	255	902	281
Dooley.....	323	.....	855	532	740	467
Dougherty.....	.....	1601	629	2230	1151	1668
Echols.....	215	.....	252	37	155	50
Early.....	17	.....	409	392	597	355
Effingham.....	133	.....	416	283	248	228
Elbert.....	754	.....	899	145	760	221
Emanuel.....	547	.....	652	105	295	166
Fannin.....	15	.....	321	306	139	324
Fayette.....	.....	58	350	408	483	409
Floyd.....	868	.....	1438	540	1223	804
Forsyth.....	451	.....	609	158	580	330
Franklin.....	607	.....	723	116	477	356
Fulton.....	814	.....	3144	2330	2357	1944
Gilmer.....	204	.....	462	258	228	374
Glasscock.....	306	.....	314	6	241	170
Glynn.....	.....	117	616	733	77	510
Gordon.....	599	.....	678	212	787	328
Greene.....	.....	448	893	1341	808	1622
Gwinnett.....	1042	.....	1124	82	886	505
Habersham.....	414	.....	465	51	277	380
Hall.....	399	.....	611	215	554	430
Hancock.....	792	.....	794	2	523	1394
Haralson.....	18	.....	261	246	204	249
Hart.....	125	.....	461	336	193	426
Harris.....	.....	23	902	925	975	1035
Head.....	116	.....	494	378	444	435
Henry.....	411	.....	864	453	789	614
Houston.....	.....	2206	873	3079	1866	1526
Irwin.....	186	.....	186	6	.....	.....
Jackson.....	509	.....	628	419	576	671
Jasper.....	93	.....	769	676	665	789
Jefferson.....	232	.....	789	557	428	1052
Johnson.....	347	.....	353	6	233	165
Jones.....	.....	27	765	792	559	718
Laurens.....	102	.....	752	650	386	510
Lee.....	.....	809	413	1222	573	813
Liberty.....	27	.....	259	232	145	711
Lincoln.....	583	.....	500	7	350	406
Lowndes.....	.....	58	682	740	355	611
Lumpkin.....	171	.....	383	212	385	270
Macon.....	.....	593	875	1378	682	1067
Marion.....	311	.....	669	358	781	353
Madison.....	372	.....	441	42	398	216
McIntosh.....	.....	.....	420	176	599	446
Merrivether.....	.....	342	854	1196	728	1120
Milton.....	317	.....	370	53	509	97
Miller.....	183	.....	325	142	211	187
Mitchell.....	270	.....	628	358	341	452
Monroe.....	.....	317	1381	1698	1314	1346
Montgomery.....	422	.....	422	.....	239	304
Morgan.....	.....	649	422	1071	455	122

GEORGIA—Continued.

COUNTIES.	Congress, 1870. Majorities.		Congress, 1870. Full Vote.		Governor, 1868. Full Vote.	
	Dem.	Rep.	Dem.	Rep.	Gordon, Dem.	Bullock, Rep.
Murray.....	676	.....	682	4	509	350
Muscogee.....	917	.....	2104	1187	1170	1640
Newton.....	326	.....	1351	982	988	1001
Oglethorpe.....	364	.....	689	365	557	1144
Paulding*.....	202	.....	431	229	412	429
Peach.....	.....	125	246	371	212	381
Pierce.....	129	.....	309	180	95	199
Pike.....	381	.....	800	419	856	589
Polk.....	468	.....	625	357	601	327
Pulaski.....	567	.....	1086	519	702	809
Putnam.....	.....	417	753	1170	467	1082
Quitman.....	138	.....	412	277	359	6
Rabun.....	342	.....	351	9	220	180
Randolph.....	872	.....	1162	260	1113	687
Richmond.....	455	.....	3007	2552	1749	3078
Schley.....	17	.....	443	37	374	383
Screven.....	6	.....	704	533	280	289
Spalding.....	.....	35	862	897	801	670
Stewart.....	.....	477	841	1318	940	752
Sumter.....	734	.....	1972	1238	1355	1249
Talbot.....	.....	42	1000	1042	768	1057
Taliaferro.....	175	.....	184	309	346	627
Tatnall.....	356	.....	256	.....	284	78
Taylor.....	63	.....	631	568	575	536
Telfair.....	473	.....	500	27	.....	.....
Terrell.....	413	.....	946	533	852	332
Thomas.....	.....	482	924	1406	337	1221
Towns.....	38	.....	220	182	195	209
Troup.....	.....	2	1574	126	1215	1686
Twiggs.....	.....	591	229	820	261	1128
Union.....	223	.....	468	245	350	282
Upson.....	81	.....	920	816	785	728
Walker.....	448	.....	593	144	659	509
Walton.....	579	.....	945	375	725	632
Warren.....	394	.....	856	462	544	1120
Ware.....	90	.....	120	120	109	108
Washington.....	672	.....	1613	941	1278	1075
Wayne.....	.....	.....	no election.	.....	62	34
Webster.....	.....	71	405	476	444	202
White.....	328	.....	414	86	273	219
Whitefield.....	668	.....	999	331	775	657
Wilcox.....	.....	.....	no return.	.....	281	3
Wilkes.....	1216	.....	1598	882	672	979
Wilkinson.....	.....	98	801	869	583	812
Worth.....	236	.....	332	96	248	84
Total.....	.....	.....	96 685	66822	76356	83527
Percentage.....	.....	.....	58.07	41.94	47.76	52.24
Majority.....	.....	.....	26863	.....	.....	7171
Whole vote.....	.....	.....	166,507	.....	159,883	.....

A special election was held December 19, 1871, for governor, to fill the unexpired term of Bullock, resigned. James M. Smith, Dem., was elected without opposition. Acting Governor Conley, Rep., refuses to recognize the validity of the election, and the matter will go to the courts.

VOTE FOR REPRESENTATIVES IN CONGRESS, 1870. (By Districts.)

An election was held in December, 1870, for representatives in the Forty-first and Forty-second Congresses. The returns given above by counties, and below by districts, are for the Forty-second Congress.

District.

I. Counties of Appling, Berrien, Brooks, Bryan, Bullock, Chatham, Camden, Charlton, Clinch, Coffee, Colquitt, Echols, Effingham, Emanuel, Glynn, Irwin, Johnson, Laurens, Liberty, Lowndes, Montgomery, McIntosh, Pierce, Screven, Thomas, Tatnall, Telfair, Ware, and Wayne. Archibald J. McIntyre, Democrat, 15881; Virgil

\* The vote cast for Young, Democrat, and Cole, Independent, is united in the Democratic column.



GEORGIA—Continued.

Hillyer, Republican, 9662; A. A. Bradley, Republican, (negro), 2142. McIntyre over Hillyer, 6219; over all, 4077.

II. Counties of Baker, Chattahoochee, Calhoun, Clay, Decatur, Dooly, Dougherty, Early, Houston, Lee, Macon, Marion, Miller, Pulaski, Randolph, Sumter, Stewart, Terrell, Webster, and Wilcox. Nelson Tift, Democrat, 14969; Richard H. Whiteley, Republican, 14088. The vote of the counties of Calhoun, and Sumter was thrown out, and Whiteley was declared to be elected.

III. Counties of Campbell, Carroll, Clayton, Coweta, Crawford, Douglas, Fayette, Harris, Heard, Houston, Merriweather, Muscogee, Schley, Talbot, Taylor, and Troup. John S. Bigby, Republican, 14212; William F. Wright, Democrat, 12642. Bigby's majority, 1563.

IV. Counties of Bibb, Butts, Baldwin, Henry, Jones, Jasper, Monroe, Newton, Pike, Putnam, Paulding, Upson, Twiggs, and Wilkinson. Thomas J. Speer, Republican, 11211; Winburn J. Lawton, Democrat, 10725. Speer's majority, 486.

V. Counties of Burke, Columbia, Elbert, Glascock, Hancock, Jefferson, Lincoln, McDuffie, Morgan, Oglethorpe, Richmond, Taliaferro, Warren, Washington, and Wilkes. Dudley M. DuBose, Democrat, 12352; Isham S. Fanning, Republican, 9302. Du Bosc's majority 601.

VI. Counties of Banks, Clarke, Dawson, Fannin, Forsyth, Franklin, Gilmer, Gwinnett, Habersham, Hall, Hart, Jackson, Lumpkin, Madison, Milton, Pickens, Rabun, Towns, Union, Walton, and White. William P. Price, Democrat, 10338; John A. Wimpy, Republican, 3911; Weir Boyd, Democrat, 823. Price over Wimpy, 6427; over all, 5604.

VII. Counties of Bartow, Catoosa, Chatooga, Cherokee, Cobb, Dade, De Kalb, Floyd, Fulton, Gordon, Harralson, Murray, Paulding, Polk, Walker, and Whitefield. Pierce M. B. Young, Democrat, 14768; George P. Burnett, Republican, 5257; Henry G. Cole, Independent, 1169. Young, over Burnett, 9511; over all, 8342.

PRESENT STATE GOVERNMENT. (December, 1871.)

Governor, Benjamin Conley, (acting.) Rep.; Secretary of State, David G. Cotting, Rep.; Comptroller-General, Madison Bell, Rep.; Treasurer, N. L. Angier, Dem.; Superintendent of Public Works, B. W. Frobel, Dem.; Attorney-General, Henry P. Farrow, Rep.; Chief-Justice of the Supreme Court, O. A. Lochrane, Rep.; Associate Justices, Henry Kent McCay, Rep.; and Hiram Warner, Dem.; State School Commissioner, John R. Lewis, Rep.

STATE LEGISLATURE.

	Senate. House. Joint Ballot.		
Democrats.....	29	141	170
Republicans.....	15	28	43
Democratic majority.....	14	113	127

PAST VOTE OF THE STATE.

	Douglas.	Breckin'ge.	Bell.	Majority.
1860. President.....	11590	51889	42886	9003 B*
1865. Governor.....	37200	No opposition.		37200 C
1867. Regis'd vote.....	96262	95973	.....	289 W
1867. Convention.....	4256	95778	.....	91522 F
1868. Governor.....	76356	83527	.....	7171 R
1868. President.....	101767	57159	.....	44668 D
1870. Congress.....	96685	69822	.....	26863 D

\* Plurality.

IDAHO.

COUNTIES. (8.)	Congress, 1870. Majorities.		Congress, 1870. Full Vote.		Congress, 1868. Full Vote.	
	Mer-ritt, Dem.	But-ler, Rep.	Mer-ritt, Dem.	But-ler, Rep.	Sha-fer, Dem.	But-ler, Rep.
Ada.....	174	.....	513	339	554	338
Alturas.....	74	.....	161	87	205	131
Boise.....	329	.....	943	614	1167	653
Idaho.....	105	.....	239	134	332	179
Lemhi.....	48	.....	242	194	196	161
Oneida.....	69	.....	138	69	12	159
Owyhee.....	15	.....	295	280	592	555
Shoshone.....	11	.....	41	30	44	42
Total.....	.....	.....	2572	1747	3102	2218
Percentage.....	.....	.....	59.55	40.45	58.30	41.70
Majority.....	.....	.....	825	.....	884	.....
Whole vote.....	.....	.....	4319	.....	5320	.....

PRESENT TERRITORIAL GOVERNMENT.

Governor, Thomas W. Bennett; Secretary, E. J. Curtis; Surveyor-General, L. F. Carter; District-Attorney, J. W. Huston; Chief-Justice, David Noggle; Associate Justices, M. E. Hollister, and W. C. Whitson; Marshal, Joseph P. Ingham.

TERRITORIAL LEGISLATURE.

The whole number of Democrats in both branches of the Legislature is 30, and of Republicans, 9.

PAST VOTE OF THE TERRITORY.

	Dem.	Rep.	Majority.
1866. Congress.....	3641	2923	718 D
1868. Congress.....	3102	2218	884 D
1870. Congress.....	2572	1747	825 D

ILLINOIS.

COUNTIES. (102.)	Congressman at Large, 1871. Majorities.		Congressman at Large, 1871. Full Vote.		President, 1868. Full Vote.	
	Hayes Dem.	Beveridge Rep.	Hayes Dem.	Beveridge Rep.	Seymour, Dem.	Grant, Rep.
Adams.....	485	.....	2564	2079	5471	4774
Alexander.....	274	.....	700	432	1098	639
Bond.....	394	.....	631	1025	773	1558
Boone.....	952	.....	169	1121	306	2050
Brown.....	344	.....	928	584	1502	930
Bureau.....	.....	487	693	1170	2315	3844
Calhoun.....	155	.....	244	89	702	393
Carroll.....	.....	1036	15	1051	680	2292
Cass.....	242	.....	738	499	1403	1077
Champaign.....	293	.....	1823	2116	2125	3250
Christiana.....	41	.....	1402	1361	2285	2017
Clark.....	401	.....	1187	786	1908	1548
Clay.....	.....	322	951	1273	1332	1394
Clinton.....	226	.....	933	707	1570	1550
Coles.....	.....	71	2105	2176	2247	2658
Cook.....	.....	5466	11018	16484	19104	27527
Crawford.....	32	.....	823	791	1477	1150
Cumberland.....	404	.....	1095	691	1344	1007
De Kalb.....	.....	785	289	1074	890	3441
De Witt.....	.....	42	1213	1265	1340	1652
Douglas.....	.....	153	675	828	1133	1366
Du Page.....	.....	669	502	1171	1100	2369
Edgar.....	.....	271	2321	1930	2320	2208
Edwards.....	.....	127	119	237	421	858
Effingham.....	.....	604	1245	611	1690	1021
Fayette.....	.....	149	1264	1115	2029	1711
Ford.....	.....	235	86	321	368	921
Franklin.....	.....	368	1092	724	1278	1021
Fulton.....	.....	661	2300	1639	4118	3559
Gallatin.....	.....	266	668	402	1025	704
Greene.....	.....	535	1256	721	2569	1363
Grundy.....	.....	377	635	1012	966	1963
Hamilton.....	.....	253	659	406	1284	809

ILLINOIS—Continued.

COUNTIES.	Congressman at Large, 1871. Majorities.		Congressman at Large, 1871. Full Vote.		President, 1868. Full Vote.	
	Hayes	Beve-	Hayes	Beve-	Sey-	Grant
	Dem.	ridge, Rep.	Dem.	ridge, Rep.	mour, Dem.	Rep.
Hancock.....	598	2636	2098	5687	3559	
Hardin.....	146	293	548	459	342	
Henderson.....	176	369	548	1039	1309	
Henry.....	886	823	1714	1756	4489	
Iroquois.....	839	638	1477	1326	2764	
Jackson.....	89	1265	1354	1333	1393	
Jasper.....	393	879	597	1134	871	
Jefferson.....	443	1176	733	1939	1116	
Jersey.....	431	1084	653	1998	1131	
Jo Daviess.....	761	470	1231	1892	2989	
Johnson.....	443	364	807	612	1234	
Kane.....	1908	1213	3121	1653	5047	
Kankakee.....	479	253	732	897	2808	
Kendall.....	432	203	635	535	1955	
Knox.....	1115	993	2018	2496	5101	
Lake.....	552	228	780	1999	2545	
La Salle.....	382	2751	3133	5439	6231	
Lawrence.....	236	518	902	1175	1074	
Lee.....	524	1091	1615	1542	3065	
Livingston.....	665	657	1322	2132	3448	
Logan.....	623	744	1367	1902	2515	
Macon.....	201	1533	1734	2236	2771	
Macoupin.....	46	2173	2127	3241	3153	
Madison.....	194	2677	2483	3653	4192	
Marion.....	186	1151	1337	2199	2186	
Marshall.....	139	615	745	1532	1934	
Mason.....	396	1033	937	1719	1677	
Massac.....	75	449	515	614	893	
McDonough.....	117	2512	2395	2721	2936	
McHenry.....	969	92	1661	1390	3296	
McLean.....	1357	1399	2669	3858	5895	
Menard.....	155	860	705	1295	1056	
Mercer.....	351	527	878	1388	2078	
Monroe.....	484	606	122	1345	966	
Montgomery.....	211	1729	1518	2700	2173	
Morgan.....	51	2029	1978	2773	2663	
Moultrie.....	194	714	520	1146	857	
Ogle.....	1015	223	1238	1507	3669	
Peoria.....	72	2656	2728	4252	4212	
Perry.....	347	591	938	902	1581	
Piatt.....	234	591	825	773	1295	
Pike.....	275	1672	1597	3319	2770	
Pope.....	356	612	892	593	1151	
Pulaski.....	154	624	778	615	534	
Putnam.....	155	245	395	487	765	
Randolph.....	201	1365	1161	1897	1943	
Richland.....	311	671	982	1355	1337	
Rock Island.....	639	851	1481	1913	2835	
Saline.....	279	688	409	1143	1042	
Sangamon.....	273	3053	2780	4875	4411	
Schuyler.....	206	1030	824	1756	1311	
Scott.....	315	985	670	1127	1315	
Shelby.....	734	1747	1013	2977	1853	
Stark.....	297	343	649	795	1394	
St. Clair.....	193	827	954	3269	4814	
Stevenson.....	366	1468	1864	2886	3233	
Tazewell.....	119	1514	1633	2735	2728	
Union.....	535	837	902	1796	956	
Vermilion.....	426	591	1017	2054	3285	
Wabash.....	161	509	345	831	764	
Warren.....	772	713	1485	1918	2808	
Washington.....	396	843	1239	1283	1861	
Wayne.....	131	1125	994	1581	1525	
White.....	374	1048	674	1752	1076	
Whitesides.....	1571	584	2155	1414	3569	
Will.....	671	2078	2949	3134	4222	
Williamson.....	164	971	807	1338	1416	
Winnebago.....	2157	377	2534	951	4567	
Woodford.....	371	1476	1105	2246	1862	
Total.....		116171	137191	199143	250293	
Percentage.....		45.85	54.15	44.31	55.69	
Majority.....			21029		51150	
Whole vote.....			253843*		449436	

\* Including 481 scattering votes.

ILLINOIS—Continued.

VOTE FOR REPRESENTATIVES IN CONGRESS, 1870. District.

- AT LARGE. John A. Logan, Rep., 16880; William B. Anderson, Dem., 14519; J. W. Nichols, Prohib., 2966. Logan over Anderson, 23610; over all, 20644.
- I. County of Cook, Charles B. Farwell, Rep., 20342; John Wentworth, Ind. Rep., 15025. Farwell's majority, 5317.
- II. Counties of Boone, De Kalb, Kane, Lake, McHenry, and Winnebago. John F. Farnsworth, Rep., 8395; Jonathan C. Stoughton, Prohib., 6516; Richard Bishop, Dem., 2349. Farnsworth over Stoughton, 1880; Stoughton and Bishop over Farnsworth, 469.
- III. Counties of Carroll, Jo Daviess, Lee, Ogle, Stevenson, and Whitesides. Horatio C. Burchard, Rep., 11,718; Charles Betts, Dem., 6219. Burchard's majority, 5499.
- IV. Counties of Adams, Hancock, Henderson, Mercer, Rock Island and Warren. John B. Hawley, Rep., 12023; P. L. Cable, Dem., 11982. Hawley's majority, 41.
- V. Counties of Bureau, Henry, Knox, Marshall, Peoria, Putnam, and Stark. Bradford N. Stevens, Dem., 1579; Eben C. Ingersoll, Rep., 9963; F. B. Ives, Prohib., 863. Stevens over Ingersoll, 1616; over all, 753.
- VI. Counties of Du Page, Grundy, Kankakee, Kendall, La Salle, and Will. Benton C. Cook, Rep., 10452; Julius Avery, Dem., 7849. Cook's majority, 2603.
- VII. Counties of Champaign, Coles, Cumberland, Douglas, Edgar, Ford, Macon, Moultrie, Iroquois, Platt, and Vermilion. Jesse H. Moore, Rep., 14089; Andrew J. Hunter, Dem., 13418. Moore's majority, 671.
- VIII. Counties of De Witt, Livingston, Logan, McLean, Sangamon, Tazewell, and Woodford. James C. Robinson, Dem., 13702; Jonathan Merriam, Rep., 12448; George W. Minier, Prohib., 1175. Robinson over Merriam, 1254; over all, 79.
- IX. Counties of Brown, Cass, Fulton, Mason, Menard, McDonough, Pike, and Schuyler. Thompson W. McNeely, Dem., 12693; Benjamin F. Westlake, Rep., 10297. McNeely's majority, 2396.
- X. Counties of Bond, Calhoun, Christian, Greene, Jersey, Macoupin, Morgan, Montgomery, Scott, and Shelby. Edward Y. Rice, Dem., 13963; J. W. Kitchell, Rep., 12028. Rice's majority, 1935.
- XI. Counties of Clay, Clark, Crawford, Effingham, Franklin, Fayette, Jasper, Jefferson, Hamilton, Lawrence, Marion, Richland, and Wayne. Samuel S. Marshall, Dem., 15771; William H. Robinson, R. p., 11546. Marshall's majority, 4225.
- XII. Counties of Clinton, Madison, Monroe, Randolph, St. Clair, and Washington. John B. Hay, Rep., 10903; William Hartzell, Dem., 10226. Hay's majority, 777.
- XIII. Counties of Alexander, Edwards, Gallatin, Hardin, Jackson, Johnson, Massac, Perry, Pope, Pulaski, Saline, Union, Wabash, White, and Williamson. John M. Crebs, Dem., 13949; Daniel W. Munn, Rep., 12366. Crebs's majority, 1583.

PRESENT STATE GOVERNMENT.

Governor, John M. Palmer; Lieutenant-Governor, John Dougherty; Secretary of State, Edward Rummel; Auditor of Public Accounts, Charles E. Lippincott; Treasurer, Erastus N. Bates; Attorney-General, Washington Bushnell; Adjutant-General, Hubert Dilzer; Superintendent of Public Instruction, Newton Bateman, all Republicans.

ILLINOIS—Continued.

STATE LEGISLATURE.			
	Senate. House. Joint Ballot.		
Republicans .....	38	103	141
Democrats .....	12	74	86
Republican majority .....	26	29	55

PAST VOTE OF THE STATE.

	Dem.	Rep.	American.	Majority.
1856. President .....	126348	96189	37444	9159 D*
1858. Treasurer .....	105680	125430	.....	1250 D
Doug. & Breck. Lincoln. Bell.				
1860. President .....	152619	172161	4913	4529 R
Dem. Rep.				
1862. Treasurer .....	136662	120116	.....	16546 D
1864. President .....	158730	180496	.....	30736 R
1866. Congress .....	147058	203045	.....	55987 R
1868. President .....	109143	250293	.....	51150 R
Dem. Rep. Temperance.				
1870. Treasurer .....	141923	168579	2966	20688 R
1871. Congress .....	110171	137191	.....	21020 R

VOTE OF CHICAGO.

WARDS.	Congressman at Large, 1871.		Superior Court Judge, 1871.		Mayor, 1871.	
	Hayes Dem.	Beveridge Rep.	Jaune- Fire-proof.	Hurd, Opp.	Med- dill, Fire-proof.	Hol- den, Opp.
I.....	141	378	473	34	480	29
II.....	374	639	855	144	868	134
III.....	619	1094	1421	317	1376	304
IV.....	510	1006	1488	44	1485	49
V.....	484	1026	1298	215	1308	199
VI.....	756	531	633	754	640	735
VII.....	718	253	541	524	543	511
VIII.....	1163	461	1029	590	1060	548
IX.....	1101	826	1068	828	1195	791
X.....	447	898	1024	318	993	329
XI.....	352	948	805	508	802	505
XII.....	478	785	1053	202	1025	242
XIII.....	386	837	1191	52	1185	64
XIV.....	287	580	697	166	695	148
XV.....	844	646	750	750	759	758
XVI.....	258	543	774	43	783	28
XVII.....	339	283	398	273	478	251
XVIII.....	695	283	311	652	434	648
XIX.....	180	346	476	50	478	48
XX.....	454	537	760	186	832	171
Total .....	10493	12955	17950	6650	17425	6388
Majority .....	.....	2462	10100	.....	11037	.....
Whole vote .....	23448	.....	23700	.....	23813	.....

CITY COUNCIL.

Republicans .....	29
Democrats .....	11
Republican majority .....	18

INDIANA.

COUNTIES. (92.)	Sec. of State, 1870. Majorities.		Sec. of State, 1870. Full Vote.		President, 1868. Full Vote.	
	Eddy, Dem.	Hoff- man, Rep.	Eddy, Dem.	Hoff- man, Rep.	Sey- mour, Dem.	Grant, Rep.
Adams.....	549	.....	1076	527	1393	687
Allen.....	1830	.....	4877	3041	5004	3047
Bartholomew.....	632	.....	2495	1803	2510	2010
Benton.....	.....	70	530	600	421	542
Blackford.....	206	.....	685	479	673	544
Boone.....	.....	192	2204	2393	2344	2550

\* Plurality.

INDIANA—Continued.

COUNTIES.	Sec. of State, 1870. Majorities.		Sec. of State, 1870. Full Vote.		President, 1868. Full Vote.	
	Eddy, Dem.	Hoff- man, Rep.	Eddy, Dem.	Hoff- man, Rep.	Sey- mour, Dem.	Grant, Rep.
Brown.....	628	.....	974	346	1080	458
Carroll.....	71	.....	1838	1767	1812	1794
Cass.....	351	.....	2704	2353	2673	2076
Clarke.....	598	.....	2573	1975	3062	1870
Clay.....	250	.....	2041	1791	1856	1708
Clinton.....	245	.....	1932	1797	1764	1794
Crawford.....	59	.....	1019	960	981	670
Davess.....	157	.....	1729	1572	1733	1082
Dearborn.....	1234	.....	2892	1658	2024	2255
Decatur.....	.....	185	1895	2080	1983	2262
De Kalb.....	60	.....	1702	1642	1726	1750
Delaware.....	.....	1290	990	2280	1011	2699
Dubois.....	1434	.....	1823	389	1986	510
Elkhart.....	.....	172	2309	2481	2709	2662
Fayette.....	.....	274	1237	1311	1131	1475
Floyd.....	.....	786	2208	1432	2716	1537
Fountain.....	245	.....	2078	1521	2059	1795
Franklin.....	1229	.....	2517	1288	2796	1303
Fulton.....	160	.....	1346	1188	1419	1245
Gibson.....	188	.....	2067	1879	1324	1941
Grant.....	.....	436	1422	1858	1600	2086
Greene.....	108	.....	2084	1976	1653	1802
Hamilton.....	.....	1326	1092	2418	1278	3242
Hancock.....	595	.....	1781	1186	1682	1414
Harrison.....	552	.....	2070	1518	2210	1735
Hendricks.....	.....	972	1430	2402	1462	2973
Henry.....	.....	1604	1203	2867	1412	3430
Howard.....	.....	628	1159	1767	1131	2017
Huntington.....	.....	54	1924	1978	1984	2075
Jackson.....	822	.....	1952	1130	2337	1430
Jasper.....	.....	276	489	745	393	756
Jay.....	.....	39	1422	1422	1444	1511
Jefferson.....	.....	220	2266	2486	2287	2890
Jennings.....	.....	204	1462	1666	1449	1838
Johnson.....	543	.....	1090	1447	2149	1696
Knox.....	502	.....	2166	1604	2417	1853
Kosciusko.....	.....	725	1657	2382	2149	2861
Lagrange.....	.....	657	878	1535	1076	1945
Lake.....	.....	633	761	1394	759	1539
Laporte.....	.....	249	2540	2789	2670	3064
Lawrence.....	.....	204	1489	1693	1469	1781
Madison.....	395	.....	2057	1652	2744	1666
Marion.....	.....	1418	4938	6358	5539	7008
Marshall.....	.....	424	2045	1821	2331	1921
Martin.....	.....	631	1300	659	1922	694
Miami.....	191	.....	2266	2015	2271	2193
Monroe.....	5	.....	1462	1457	1369	1493
Montgomery.....	237	.....	2644	2407	2656	2628
Morgan.....	.....	278	1666	1974	1460	2047
Newton.....	.....	165	467	652	412	608
Noble.....	.....	131	2038	2169	2090	2421
Ohio.....	.....	79	491	570	465	586
Orange.....	.....	214	1345	1132	1376	1264
Owen.....	618	.....	1834	1216	1696	1666
Parke.....	.....	649	1436	2638	349	2063
Perry.....	.....	243	1454	1211	1444	1375
Pike.....	.....	45	1212	1167	1369	1486
Porter.....	.....	467	1110	1586	1264	1892
Posey.....	.....	733	2096	1363	2054	1938
Pulaski.....	.....	274	799	525	928	642
Putnam.....	.....	728	2531	1803	2493	2143
Randolph.....	.....	1285	1321	2616	1415	3105
Ripley.....	.....	22	1988	1966	2042	2099
Rush.....	.....	231	1880	2111	1933	2111
Scott.....	.....	253	844	591	912	693
Shelby.....	.....	569	2536	1907	2592	2690
Spencer.....	.....	13	1845	1658	1850	1982
Stark.....	.....	19	349	323	353	312
St. Joseph.....	.....	461	2168	2569	2249	3073
Stenben.....	.....	883	667	1550	830	1881
Sullivan.....	.....	.....	2485	1187	2457	1204
Switzerland.....	.....	7	1291	1298	1209	1466
Tiptecanoe.....	.....	112	3381	3493	3174	3925
Tipton.....	.....	302	1206	904	1268	1020
Union.....	.....	245	625	870	658	915
Vanderburg.....	.....	529	3007	3536	3148	3683
Vermillion.....	.....	270	910	1160	805	1263

INDIANA—Continued.

COUNTIES.	Sec. of State, 1870.		Sec. of State, 1870.		President, 1868.	
	Majorities.		Full Vote.		Full Vote.	
	Eddy, Dem.	Hoffman, Rep.	Eddy, Dem.	Hoffman, Rep.	Seymour, Dem.	Grant, Rep.
Vigo.....	157	3517	3360	3085	3390	
Wabash.....	873	1321	2194	1547	2940	
Warren.....	539	755	1294	841	1527	
Warrick.....	443	1769	1326	1863	1573	
Washington.....	476	1822	1346	2038	1650	
Wayne.....	1758	2250	4008	2480	5018	
Wells.....	485	1397	912	1415	1094	
White.....	64	1138	1074	1110	1173	
Whitley.....	420	1547	1121	1622	1372	
Total.....		160059	157491	166980	176542	
Percentage.....		50.40	49.60	48.53	51.47	
Majority.....		2568		4853	9572	
Whole vote.....		317550		343532		

VOTE FOR REPRESENTATIVES IN CONGRESS, 1870.

- District.*
- I. Counties of Davless, Gibson, Knox, Perry, Pike, Posey, Spencer, Vanderburg, and Warrick. William B. Niblack, Dem., 1757; H. C. Gooding, Rep., 1327. Niblack's majority, 2250.
- II. Counties of Clarke, Crawford, Dubois, Floyd, Harrison, Jackson, Martin, Orange, Scott, and Washington. Michael C. Kerr, Dem., 16950; George W. Carr, Rep., 11117. Kerr's majority, 5833.
- III. Counties of Bartholomew, Dearborn, Decatur, Jefferson, Jennings, Ohio, Ripley, and Switzerland. William S. Holman, Dem., 15396; Henry R. Pritchard, Rep., 11972. Holman's majority, 3424.
- IV. Counties of Fayette, Franklin, Hancock, Rush, Shelby, Union, and Wayne. Jeremiah M. Wilson, Rep., 12501; David S. Gooding, Dem., 12557. Wilson's majority, 4.
- V. Counties of Brown, Hendricks, Johnson, Marion, Morgan, and Putnam. John Coburn, Rep., 14123; Thomas Cottrell, Dem., 13707. Coburn's majority, 416.
- VI. Counties of Clay, Greene, Lawrence, Monroe, Owen, Parke, Sullivan, Vermillion, and Vigo. Daniel W. Voorhees, Dem., 17268; Moses J. Dunn, Rep., 15843. Voorhees's majority, 1425.
- VII. Counties of Benton, Boone, Carroll, Clinton, Fountain, Montgomery, Tippecanoe, and Warren. Mahlon D. Manson, Dem., 15539; Lewis Wallace, Rep., 15146. Manson's majority, 393.
- VIII. Counties of Cass, Grant, Hamilton, Howard, Madison, Miami, Tipton, and Wabash. James N. Tyner, Rep., 15113; John T. Henderson, Dem., 13149. Tyner's majority, 1964.
- IX. Counties of Adams, Allen, Blackford, Delaware, Henry, Jay, Randolph, and Wells. John P. C. Shanks, Rep., 13790; John Colerick, Dem., 13396. Shanks's majority, 394.
- X. Counties of De Kalb, Elkhart, Huntington, Kosciusko, Lagrange, Noble, Steuben, and Whitley. William Williams, Rep., 12830; Milo S. Hascall, Ind., 9112; — Ellison, Ind., 2809. Williams over both, 1009.
- XI. Counties of Fulton, Jasper, Lake, Laporte, Marshall, Newton, Porter, Pulaski, Starke, St. Joseph, and White. Jasper Packard, Rep., 14459; S. I. Anthony, Dem., 13052. Packard's majority, 1407.

CANDIDATES ON STATE TICKETS, 1870.

- Democratic.* Norman Eddy, Secretary of State... M. F. A. Hoffman. J. C. Shoemaker... Auditor... John D. Evans. James B. Ryan... Treasurer... R. H. Milroy. B. W. Hanna... Attorney-General... Nelson Trusler. M. B. Hopkins... Sup't. Public Ins... B. C. Hobbs. Jas. L. Worden... Justices Sup. Court... A. L. Osborn. Alex. C. Downey... " " " " J. T. Elliott. S. C. Buskirk... " " " " Charles A. Ray. John Pettit... " " " " R. C. Gregory.

INDIANA—Continued.

**PRESENT STATE GOVERNMENT.**  
 Governor, Conrad Baker, Rep.; Lieutenant-Governor, vacant; Secretary of State, Norman Eddy, Dem.; Auditor, John C. Shoemaker, Dem.; Treasurer, James B. Ryan, Dem.; Attorney-General, B. W. Hanna, Dem.; Judges of the Supreme Court, John Pettit, Dem., James L. Worden, Dem., Alexander C. Downey, Dem., and Samuel C. Buskirk, Dem.; Clerk of the Supreme Court, T. W. McCoy, Rep.; Superintendent of Public Instruction, M. B. Hopkins, Dem.

STATE LEGISLATURE.

The Legislature of 1871-2, which was elected in 1870, was dissolved in February, 1871, by the resignation of most of the Republican members, leaving the body without a quorum. The Democratic majority on joint ballot was 4.

PAST VOTE OF THE STATE.

	Dem.	Rep.	Amcr.	Majority.
1856. President.....	118670	64375	22386	1909 D
1858. Sec. of State.....	107409	104828	...	2581 D
1860. Governor.....	126968	136725	...	9757 R
	<i>Doug. &amp; Breck.</i>	<i>Lincoln.</i>	<i>Bell.</i>	
1860. President.....	127804	139033	5306	5923 R
	<i>Dem.</i>	<i>Rep.</i>		
1862. Sec. of State.....	128160	118517	...	9543 D
1864. Governor.....	131201	152084	...	20883 R
1864. President.....	130233	150422	...	20186 R
1866. Sec. of State.....	155399	166601	...	14202 R
1868. Governor.....	170614	171755	...	961 R
1868. President.....	166980	176552	...	9572 R
1870. Sec. of State.....	160059	157491	...	2568 D

VOTE OF INDIANAPOLIS.

WARDS.	Mayor, May, 1871.		Treasurer, May, 1871.	
	Fish-ack, Dem.	Macaulay, Rep.	Beck, Dem.	Coons, Rep.
I.....	296	336	321	311
II.....	310	605	354	030
III.....	402	800	470	735
IV.....	316	579	331	563
V.....	762	504	806	457
VI.....	399	400	422	376
VII.....	291	333	320	308
VIII.....	540	458	572	429
IX.....	359	400	420	406
Total.....	3675	4535	4016	4215
Majority.....	860	860	400	199
Total vote.....	8210		8231	

CITY COUNCIL.

Republicans.....	11
Democrats.....	7
Republican majority.....	4

IOWA.

COUNTIES. (100.)	Supreme Court, 1871.		Supreme Court, 1871.		President, 1868.	
	Majorities.		Full Vote.		Full Vote.	
	Duncombe, Dem.	Day, Rep.	Duncombe, Dem.	Day, Rep.	Seymour, Dem.	Grant, Rep.
Adair.....	406	267	673	139	313	
Adams.....	321	245	566	166	427	
Alamakee.....	106	1364	1258	1493	1543	
Appanoose.....	181	1315	1496	1236	1519	
Audubon.....	154	154	101	101	101	
Benton.....	884	841	1725	1172	2587	
Black Hawk.....	1289	633	1922	841	2580	
Boone.....	378	876	1254	995	1362	
Bremer.....	812	400	1212	538	1470	
Buchanan.....	659	851	1510	926	1872	

IOWA—Continued.

COUNTIES.	Supreme Court, 1871. Majorities.		Supreme Court, 1871. Full Vote.		President, 1868. Full Vote.	
	Duncombe, Dem.	Day, Rep.	Duncombe, Dem.	Day, Rep.	Seymour, Dem.	Grant, Rep.
Buena Vista...	272	64	336	4	57	
Butler.....	749	345	1094	424	1118	
Calhoun.....	9	118	227	67	104	
Carroll.....	138	194	332	82	156	
Cass.....	513	335	848	248	420	
Cedar.....	781	923	1704	1381	2470	
Cerro Gordo.....	519	131	650	73	441	
Cherokee.....	289	102	391	15	64	
Chickasaw.....	298	606	904	520	996	
Clarke.....	549	511	1060	426	1082	
Clay.....	552	2	554	4	76	
Clayton.....	303	1634	1937	1952	2783	
Clinton.....	645	1738	2383	2292	3283	
Crawford.....	124	226	350	138	188	
Crocker.....	46	.....	46	Unorgalized		
Dallas.....	716	497	1213	590	1254	
Davis.....	28	1306	1424	1410	1520	
Decatur.....	172	1057	1229	1018	1024	
Delaware.....	499	713	1212	1102	2034	
Des Moines.....	1723	1805	3528	1958	2572	
Dickinson.....	40	209	249	10	121	
Dubuque.....	1311	3204	4515	4001	5632	
Emmett.....	37	118	81	28	136	
Fayette.....	761	806	1567	1051	2124	
Floyd.....	780	366	1146	400	1233	
Franklin.....	660	88	748	78	516	
Fremont.....	129	1212	1083	1082	977	
Greene.....	347	243	590	231	423	
Grundy.....	420	55	481	75	530	
Guthrie.....	336	503	839	412	547	
Hamilton.....	567	237	804	167	638	
Hancock.....	159	47	206	24	89	
Hardin.....	855	342	1197	503	1589	
Harrison.....	122	994	1116	732	932	
Henry.....	947	1133	2080	1044	2066	
Howard.....	309	399	659	389	674	
Humboldt.....	257	130	393	80	271	
Ia.....	57	12	69	5	23	
Iowa.....	277	1077	1354	1164	1490	
Jackson.....	192	1856	2044	2117	2040	
Jasper.....	1056	1108	2074	1232	2799	
Jefferson.....	474	1081	1555	1309	1895	
Johnson.....	81	2128	2047	2050	2221	
Jones.....	800	825	1625	1277	2410	
Keokuk.....	196	1225	1421	1503	1938	
Kossuth.....	455	63	518	30	352	
Lee.....	402	250	2158	3191	3050	
Linn.....	1465	1254	2719	1642	3630	
Louisia.....	554	659	1213	761	1599	
Lucas.....	202	607	809	683	992	
Lyon.....	59	.....	59	Unorgalized		
Madison.....	559	1099	1608	944	1506	
Mahaska.....	845	1270	2151	1511	2046	
Marion.....	60	2159	2225	2182	2268	
Marshall.....	1444	473	1917	611	2339	
Mills.....	238	557	895	551	842	
Mitchell.....	714	291	1005	293	1177	
Monona.....	453	37	470	.....	372	
Monroe.....	230	793	1023	913	1290	
Montgomery.....	337	451	788	225	357	
Muscatine.....	409	1228	1697	1576	2539	
O'Brien.....	118	47	165	1	10	
Oscola.....	45	.....	45	Unorgalized		
Page.....	517	450	997	474	936	
Palo Alto.....	35	174	209	62	42	
Plymouth.....	236	124	360	23	95	
Pocahontas.....	202	50	258	19	93	
Polk.....	930	1633	2503	1694	2913	
Pottawatomie.....	286	117	1403	1042	1121	
Poweshiek.....	735	790	1525	791	1686	
Ringgold.....	435	328	763	257	519	
Sac.....	178	89	267	45	132	
Scott.....	1188	1354	2542	1763	3612	
Shelby.....	100	174	281	129	153	
Sioux.....	38	84	122	5	6	
Story.....	729	471	1200	423	1058	
Tama.....	724	570	1294	805	1862	

IOWA—Continued.

COUNTIES.	Supreme Court, 1871. Majorities.		Supreme Court, 1871. Full Vote.		President, 1868. Full Vote.	
	Duncombe, Dem.	Day, Rep.	Duncombe, Dem.	Day, Rep.	Seymour, Dem.	Grant, Rep.
Taylor.....	549	382	931	321	717	
Union.....	428	379	807	352	488	
Van Buren.....	265	1339	1604	1606	2026	
Wapello.....	203	1738	1941	1821	2119	
Warren.....	953	996	1949	933	1946	
Washington.....	1034	370	1404	1323	2314	
Wayne.....	216	876	1092	739	1031	
Webster.....	6	778	784	549	736	
Winnebago.....	233	34	267	16	161	
Winnesiek.....	697	785	1482	1092	2300	
Woodbury.....	472	237	709	323	430	
Worth.....	349	44	384	41	259	
Wright.....	226	94	320	61	241	
Total.....	67547	108801	70040	120399		
Percentage.....	38.30	61.70	38.08	61.92		
Majority.....	.....	41254	.....	46959		
Whole vote.....	.....	176348	.....	194439		

The vote for Governor in 1871 had not been canvassed when these pages went to press. It differed but slightly, however, from the vote for Judge of the Supreme Court at the same election.

VOTE FOR REPRESENTATIVES IN CONGRESS, 1870.

- Districts.*
- I. Counties of Davis, Des Moines, Henry, Jefferson, Lee, Louisa, Van Buren, and Washington. George W. McCreary, Rep., 1327; Edmund Jaeger, Dem., 995. McCreary's majority, 336.
  - II. Counties of Cedar, Clinton, Jackson, Jones, Linn, Muscatine, and Scott. Aylett R. Cotton, Rep., 1358½; William E. Leflingwell, Dem., 938. Cotton's majority, 424.
  - III. Counties of Alamakee, Bremer, Buchanan, Chickasaw, Clayton, Delaware, Dubuque, Fayette, Floyd, Howard, Mitchell, and Winnesiek. William G. Donnon, Rep., 1527; John T. Stone-man, Dem., 1096. Donnon's majority, 466.
  - IV. Counties of Appanoose, Benton, Iowa, Jasper, Johnson, Keokuk, Mahaska, Marion, Monroe, Poweshiek, Tama, and Wapello. Madison T. Walden, Rep., 1905; William T. Smith, Dem., 1483. Walden's majority, 412.
  - V. Counties of Adair, Adams, Audubon, Cass, Clarke, Dallas, Decatur, Fremont, Guthrie, Harrison, Lucas, Madison, Mills, Montgomery, Page, Polk, Pottawatomie, Ringgold, Shelby, Taylor, Union, Warren, and Wayne. Frank W. Palmer, Rep., 1978. Benjamin F. Montgomery, Dem., 1256. Palmer's majority, 722.
  - VI. Counties of Black Hawk, Boone, Buena Vista, Butler, Calhoun, Carroll, Cerro, Gordo, Cherokee, Clay, Crawford, Dickinson, Emmet, Franklin, Greene, Grundy, Hamilton, Hancock, Hardin, Humboldt, Ida, Kossuth, Lyon, Marshall, Monona, O'Brien, Osceola, Palo Alto, Plymouth, Pocahontas, Sac, Sioux, Story, Webster, Winnebago, Woodbury, Worth, and Wright. Jackson Orr, Rep., 1698½; C. C. Smeltzer, Dem., 577. Orr's majority, 1121.

CANDIDATES ON THE STATE TICKETS, 1871.

*Democratic.* James C. Knapp..... Governor.....  
*Republican.* M. M. Ham..... Lieut. Governor.....  
 J. F. Dunscombe..... Supreme Judge.....  
 Edw. M. Munna..... Sup. of Ins'd'n.....

PRESENT STATE GOVERNMENT.

Governor, Cyrus H. Carpenter; Lieutenant-Governor, N. C. Bull; Secretary of State, Ed. Wright; Auditor, John Russell; Treasurer, Samuel E. Rankin; Register of the Land Office, Aaron Brown; Attorney-General, Henry O'Connor; Chief Justice of the Supreme Court, James G. Day; Associate Judges, Joseph

IOWA—Continued.

M. Beck, William E. Miller, Chester C. Cole; Clerk of the Supreme Court, Charles Linderman; Superintendent of Public Instruction, Alonzo Abernethy. All Republicans.

STATE LEGISLATURE.

	Senate.		House.		Joint Ballot.	
	Dem.	Rep.	Dem.	Rep.	Dem.	Rep.
Republicans.....	42	78	120			
Democrats.....	8	22	30			
Republican majority.....	34	56	90			

PAST VOTE OF THE STATE.

1852. President.....	Dem.		Free Soil.		Whig.		Maj.	
	17762	1065	15855	301	D			
1854. Governor.....	20554	23040		2486	R			
1856. President.....	36170	43954	9180	7784	R*			
1858. Sec'y of State.....	45748	49085		3337	R			
1859. Supreme Court.....	53585	56040		2364	R			
1860. President.....	56159	70409	1763	12487	R			
1861. Governor.....	43245	59853		16608	R			
1862. Sec'y of State.....	50899	66014		15115	R			
1863. Supreme Court.....	53068	85741		32673	R			
1864. President.....	47675	71765		39479	R			
1865. Governor.....	54070	70445		16375	R			
1866. Sec'y of State.....	5815	91227		35412	R			
1867. Supreme Court.....	58880	90789		31909	R			
1868. President.....	74040	120399		46359	R			
1869. Governor.....	57434	96579		39145	R			
1870. Sec'y of State.....	60888	103377		42489	R			
1871. Supreme Court.....	67547	108801		41254	R			

KANSAS.

COUNTIES. (54)	Governor, 1870. Majorities.		Governor, 1870. Full Vote.		President, 1868. Full Vote.	
	Sharp, Dem.	Har- vey, Rep.	Sharp, Dem.	Har- vey, Rep.	Sey- mour, Dem.	Grant, Rep.
	Allen.....	579	334	913	200	693
Anderson.....	565	150	721	130	612	
Atchison.....	581	611	1292	924	1297	
Bearbon.....	467	784	1251	488	1443	
Brown.....	421	191	612	178	891	
Butler.....	697	228	925	93	135	
Chase.....	144	50	194	71	243	
Clay.....	408	30	438	21	175	
Crawford.....	538	884	346	265	479	
Cherokee.....	867	1272	385	357	992	
Coffey.....	523	301	824	261	637	
Cloud.....	231	80	311	11	100	
Cowley.....	103	92	255	.....	.....	
Davis.....	261	289	520	256	371	
Dickinson.....	147	180	327	98	194	
Doniphan.....	668	674	1339	721	1549	
Douglas.....	1974	733	2705	609	2434	
Ellis.....	203	312	109	171	68	
Ellsworth.....	134	48	182	135	159	
Franklin.....	762	343	1105	310	1030	
Greenwood.....	219	101	320	98	341	
Howard.....	395	110	505	.....	.....	
Jackson.....	247	329	576	313	553	
Jefferson.....	476	862	1338	724	1268	
Johnson.....	723	149	1472	723	1487	
Jewell.....	123	.....	123	.....	.....	
Labelle.....	377	650	1027	166	617	
Leavenworth.....	549	2076	2625	2330	2671	
Linn.....	696	295	1291	415	1316	
Lyon.....	1612	272	1884	110	916	
Lincoln.....	145	5	150	.....	.....	
Marion.....	.....	86	89	47	52	
Marshall.....	644	384	1028	228	514	
Miami.....	495	562	1057	557	1250	
Mitchell.....	100	20	120	.....	.....	

\* Plurality.

KANSAS—Continued.

COUNTIES.	Governor, 1870. Majorities.		Governor, 1870. Full Vote.		President, 1868. Full Vote.	
	Sharp, Dem.	Har- vey, Rep.	Sharp, Dem.	Har- vey, Rep.	Sey- mour, Dem.	Grant, Rep.
	Morris.....	18	.....	261	243	172
Montgomery.....	.....	180	688	868	.....	.....
McPherson.....	.....	196	410	197	.....	.....
Neenah.....	.....	269	679	272	591	768
Neosho.....	583	.....	1302	799	490	768
Osage.....	.....	1291	317	1608	83	422
Ottawa.....	.....	393	2	395	.....	136
Pottawatomie.....	.....	111	521	632	300	613
Republic.....	.....	307	9	316	3	62
Riley.....	.....	547	146	693	130	587
Shawnee.....	.....	1249	440	1689	450	1351
Saline.....	.....	630	189	819	117	345
Sedgewick.....	.....	199	208	377	.....	.....
Wabaunsee.....	.....	404	57	461	41	333
Wallace.....	63	.....	97	34	42	29
Washington.....	.....	730	152	882	52	202
Wilson.....	.....	552	300	942	192	368
Woodson.....	.....	289	160	459	81	263
Wyandotte.....	.....	144	760	904	628	599
Total.....	.....	.....	20466	40666	14019	31049
Percentage.....	.....	.....	33.51	66.49	31.14	68.86
Majority.....	.....	.....	.....	20162	.....	16408
Whole vote.....	.....	.....	61162	.....	45068	.....

An election was held in 1870 for representative in Congress, with the following result: D. P. Lowe, Rep., 40017; R. C. Foster, Dem., 20,841. Lowe's majority, 19176.

CANDIDATES ON STATE TICKETS, 1870.

Democratic.	Governor.....	Republican.
Isaac Sharp.....	Lieutenant-Governor.....	James M. Harvey, P. Elder.
A. J. Allen.....	Sec. of State.....	W. H. Smallwood, A. Thomas.
C. C. Duncan.....	Auditor.....	J. E. Hayes, S. C. Gephart.
H. McMahon.....	Treasurer.....	J. E. Hayes, Thomas S. Murray.
S. C. Gephart.....	Supt. Pub. Ins.....	H. D. McCarty, A. W. Rucker.
Thomson.....	Att-Gen'l.....	A. L. Williams.

PRESENT STATE GOVERNMENT.

The candidates on the Republican State ticket were elected, and constitute the present State government.

STATE LEGISLATURE.

	Senate.		House.		Joint Ballot.	
	Dem.	Rep.	Dem.	Rep.	Dem.	Rep.
Republicans.....	25	75	100			
Democrats.....	.....	18	18			
Republican majority... ..	25	57	82			

PAST VOTE OF THE STATE.

1859. State Constitution.....	For.		Against.		Majority.	
	10421	5536	4891	F		
1860. Governor.....	5395	7908	2513	R		
1862. Governor.....	5194	9900	4526	R		
1864. Governor.....	7794	11577	3783	L		
1864. President.....	3651	16441	12750	R		
1866. Governor.....	8151	19370	11219	R		
1867. Negro Suffrage.....	19600	10529	9071	A		
1867. Woman Suffrage.....	19858	9200	10658	A		
1867. Disfranch. Confeder's.....	12990	15672	2682	F		
1868. President.....	13620	30028	16408	R		
1870. Governor.....	20496	40666	20170	L		

KENTUCKY.

KENTUCKY—Continued.

COUNTIES. (116.)	Governor, 1871. Majorities.		Governor, 1871. Full Vote.		President, 1868. Full Vote.	
	Leslie Dem.	Harlan, Rep.	Leslie, Dem.	Harlan, Rep.	Seymour, Dem.	Grant, Rep.
	Adair.....	170	...	1040	861	656
Allen.....	255	...	862	607	612	271
Anderson.....	493	...	916	423	803	116
Ballard.....	1380	...	1506	126	1345	106
Barren.....	522	...	1808	1286	1485	300
Bath.....	239	...	1172	933	1025	497
Boone.....	966	...	1320	354	1503	256
Bourbon.....	339	...	1861	1522	1372	184
Boyd.....	96	...	736	640	513	434
Boyle.....	87	...	1131	1044	913	154
Bracken.....	640	...	1114	474	1210	507
Breathitt.....	165	...	485	320	440	223
Breckinridge.....	67	...	1237	1150	1160	408
Bullitt.....	497	...	839	597	972	45
Butler.....	157	...	665	822	469	56
Caldwell.....	293	...	984	691	822	300
Calloway.....	1301	...	1389	88	1099	89
Campbell.....	135	...	1714	1579	1864	1701
Carroll.....	753	...	904	151	984	94
Carter.....	108	...	615	723	560	242
Casey.....	104	...	686	582	461	207
Christian.....	189	...	2261	2450	1456	484
Clark.....	109	...	1046	937	1075	227
Clay.....	395	...	434	819	445	681
Clinton.....	197	...	376	573	290	155
Crittenden.....	22	...	911	933	693	533
Cumberland.....	16	...	623	597	526	108
Daviess.....	1852	...	2748	896	245	218
Edmonson.....	4	...	419	415	345	155
Elliott.....	392	...	524	131	545	155
Estill.....	8	...	773	705	611	650
Fayette.....	288	...	2600	3088	2016	576
Fleming.....	186	...	1275	1089	1178	855
Floyd.....	647	...	883	236	463	112
Franklin.....	557	...	1701	1144	1390	274
Fulton.....	675	...	747	72	749	6
Gallatin.....	400	...	586	186	571	100
Garrard.....	60	...	1042	1102	807	384
Grant.....	366	...	1006	640	933	573
Graves.....	1378	...	1956	578	1836	446
Grayson.....	209	...	904	701	816	416
Green.....	36	...	734	748	576	147
Greenup.....	44	...	899	855	556	742
Hancock.....	410	...	744	334	719	105
Hardin.....	517	...	1520	1003	1722	200
Harlan.....	369	...	106	475	96	476
Harrison.....	582	...	1615	1033	1593	458
Hart.....	124	...	1136	1012	1201	242
Henderson.....	508	...	1795	1287	1807	88
Henry.....	632	...	1424	792	1402	157
Hickman.....	866	...	1089	222	987	41
Hopkins.....	658	...	1373	715	1286	349
Jackson.....	417	...	191	608	111	522
Jefferson.....	4663	...	1095	553	11072	181
Jessamine.....	...	...	1072	1097	745	172
Johnson.....	289	...	424	713	274	531
Josh Bell.....	98	...	239	337	93	359
Kenton.....	604	...	2315	1711	2732	1658
Knox.....	320	...	570	800	392	820
Larue.....	407	...	774	367	757	113
Laurel.....	182	...	472	654	474	714
Lawrence.....	263	...	809	546	633	368
Lee.....	8	...	280	288	...	...
Letcher.....	54	...	305	251	278	271
Lewis.....	164	...	897	1061	799	983
Lincoln.....	285	...	1209	923	1043	116
Livingston.....	690	...	807	297	810	76
Logan.....	432	...	1883	1451	1910	307
Lyon.....	165	...	573	410	484	61
Madison.....	247	...	2099	1822	1650	819
Magoffin.....	68	...	350	418	233	247
Marion.....	256	...	1177	921	1460	206
Marshall.....	872	...	998	126	970	117
Martin.....	125	...	68	183	...	...
Mason.....	783	...	1829	1046	1862	631
McCracken.....	309	...	1009	700	1146	241
McLean.....	332	...	745	413	731	150

COUNTIES.	Governor, 1871. Majorities.		Governor, 1871. Full Vote.		President, 1868. Full Vote.	
	Leslie Dem.	Harlan, Rep.	Leslie, Dem.	Harlan, Rep.	Seymour, Dem.	Grant, Rep.
	Meade.....	775	...	1078	303	1099
Menifee.....	205	...	274	69	1161	326
Mercer.....	179	...	1305	1135	1475	205
Metcalfe.....	6	...	663	667	474	206
Monroe.....	304	...	538	862	431	556
Montgomery.....	151	...	893	742	872	136
Morgan.....	445	...	759	314	719	201
Muhlenburg.....	148	...	1222	1074	864	490
Nelson.....	645	...	1510	865	1585	21
Nicholas.....	457	...	1202	745	993	315
Ohio.....	185	...	1379	1194	1208	583
Oldham.....	451	...	780	338	894	82
Owsley.....	2101	...	2389	288	2198	53
Pendleton.....	268	...	112	479	251	657
Perry.....	68	...	669	701	1210	759
Pike.....	300	...	273	341	193	347
Powell.....	51	...	251	200	293	134
Pulaski.....	683	...	959	1642	1200	1571
Robertson.....	348	...	600	252	619	213
Rockcastle.....	29	...	688	659	611	516
Rowan.....	102	...	187	289	167	254
Russell.....	16	...	545	529	423	222
Scott.....	279	...	1536	1257	1503	168
Shelby.....	505	...	1044	1079	1751	89
Simpson.....	592	...	1139	547	805	90
Spencer.....	195	...	317	212	793	14
Taylor.....	105	...	669	435	641	44
Todd.....	98	...	1163	1035	1199	108
Trigg.....	58	...	1243	675	947	128
Trimble.....	807	...	841	34	870	33
Union.....	1213	...	1878	665	1568	180
Warren.....	429	...	2296	1867	1811	320
Washington.....	64	...	1089	1162	1037	399
Wayne.....	71	...	696	767	952	412
Webster.....	380	...	839	459	1037	201
Whiteley.....	490	...	258	748	281	940
Wolfe*.....	...	...	No returns.	...	346	160
Woodford.....	220	...	1246	1026	969	71
Total.....	...	...	126059	89083	115889	39566
Percentage.....	...	...	58.59	41.41	69.72	30.18
Majority.....	...	...	36976	...	7823	...
Whole vote.....	...	...	215142	...	155455	...

VOTE FOR REPRESENTATIVES IN CONGRESS, 1870.

- District.*
- Counties of Ballard, Caldwell, Calloway, Crittenden, Fulton, Graves, Hickman, Livingston, Lyon, Marshall, McCracken, Trigg, Union, and Webster. Edward Grossland, Dem., 798; N. R. Black, Rep., 298; W. C. Clark, Dem., 1402. Grossland over Black, 494; over all, 354.
  - Counties of Butler, Breckinridge, Christian, Daviess, Edmonson, Grayson, Hancock, Henderson, Hopkins, Muhlenburg, McLean, and Ohio. Henry D. McHenry, Dem., 8213; Milton J. Roark, Rep., 5490. McHenry's majority, 2724.
  - Counties of Allen, Barren, Clinton, Cumberland, Hart, Logan, Metcalfe, Monroe, Russell, Simpson, Todd, and Warren. Joseph H. Lewis, Dem., 7314; D. R. Carr, Rep., 5657. Lewis's majority, 1657.
  - Counties of Adair, Anderson, Bullitt, Casey, Green, Hardin, La Rue, Marion, Meade, Nelson, Shelby, Spencer, Taylor, and Washington. William B. Read, Dem., 9314; James M. Fidler, Rep., 3831. Read's majority, 5483.

\* No official returns were received from Wolfe County for Governor. The official returns gave Leslie 306, Harlan, 216. With the vote of Wolfe, Leslie's majority in the State would be 37,150.

KENTUCKY—Continued.

V. City of Louisville, and counties of Henry, Jefferson, and Oldham. Boyd Winchester, Dem., 10,599; James Speed, Rep., 5,426. Winchester's majority, 5,173.

VI. Counties of Bracken, Boone, Campbell, Carroll, Grant, Gallatin, Harrison, Kenton, Pendleton, and Trimble. William E. Arthur, Dem., 9,213; Thomas Wrightson, Rep., 4,378. Arthur's majority, 4,835.

VII. Counties of Bourbon, Boyle, Clarke, Fayette, Franklin, Jessamine, Lincoln, Mercer, Nicholas, Scott, and Woodford. James B. Beck, Dem., 14,312; William Brown, Rep., 10,916. Beck's majority, 3,396.

VIII. Counties of Breathitt, Clay, Estill, Garrard, Harlan, Jackson, Knox, Laurel, Letcher, Madison, Owsley, Perry, Pulaski, Rockcastle, Wayne, Whitley, and Wolfe. George M. Adams, Dem., 12,226; H. F. Finley, Rep., 12,208. Adams's majority, 18.

IX. Counties of Bath, Boyd, Carter, Fleming, Floyd, Greenup, Johnson, Lawrence, Lewis, Mason, Magoffin, Montgomery, Morgan, Pike, Powell, and Rowan. John W. Rice, Dem., 6,823; George M. Thomas, Rep., 6,463. Rice's majority, 3,360.

CANDIDATES ON STATE TICKETS, 1871.

<i>Democratic.</i>	<i>Republican.</i>
Preston H. Leslie..... Governor.....	John M. Harlan.
John G. Carlisle. Lieutenant-Governor. G. M. Thomas.	John Rodman. Attorney-General. William Brown.
D. Howard Smith..... Auditor.....	W. Krippenstiel.
James W. Tate..... Treasurer.....	Speed S. Fry.
J. Alex. Grant..... Register.....	John K. McClary.
H. A. M. Henderson. Supt. Pub. Inst..	W. M. Pratt.

PRESENT STATE GOVERNMENT.

Governor, Preston H. Leslie; Lieutenant-Governor, John G. Carlisle; Secretary of State, Andrew J. James; Attorney-General, John Rodman; Auditor of Public Accounts, D. Howard Smith; Treasurer, James W. Tate; Register of the Land Office, J. Alexander Grant; Chief Justice of the Court of Appeals, William S. Pryor; Judges, M. R. Hardin, Beverly J. Peters, and William Lindsey; Superintendent of Public Instruction, H. A. M. Henderson; all Democrats.

STATE LEGISLATURE.

	<i>Senate.</i>	<i>House.</i>	<i>Joint Ballot.</i>
Democrats.....	35	88	123
Republicans.....	3	12	15
Democratic majority.....	32	76	108

PAST VOTE OF THE STATE.

	<i>Dem.</i>	<i>Free Soil.</i>	<i>Wig.</i>	<i>Majority.</i>
1852. President.....	53807	.....	57068	3261 W
	<i>Dem.</i>	<i>Rep.</i>	<i>Amer.</i>	
1855. Governor.....	65413	.....	60816	4403 A
1856. President.....	74242	314	67416	6912 D
1857. Treasurer.....	65592	.....	53494	12096 D
1859. Governor.....	76187	.....	67271	8916 D
	<i>Doug. &amp; Breck.</i>	<i>Lincoln.</i>	<i>Bell.</i>	
1860. President.....	78794	1364	66058	11372 D
	<i>Dem.</i>	<i>Rep.</i>	<i>Union.</i>	
1862. Governor.....	17389	.....	68306	50917 U
1864. President.....	61478	26592	39566	36515 D
1865. Treasurer.....	42187	.....	42082	105 D
1866. Court of Appeals..	95979	.....	58035	37994 D
	<i>Dem.</i>	<i>Rep.</i>	<i>3d Party.</i>	
1867. Governor.....	92225	33939	13167	43119 D
1868. Governor.....	114412	25734	.....	88678 D
1868. President.....	115889	39566	.....	79213 D
1869. Treasurer.....	82659	24759	.....	57848 D
1870. Congress.....	92459	57247	.....	33203 D
1871. Governor.....	126059	89083	.....	36976 D

KENTUCKY—Continued.

VOTE OF LOUISVILLE.

WARDS.	Assessor, Dec., 1871.		Governor, August, 1871.	
	Harris	Hug's.	Leslie, Dem.	Harlan, Rep.
	I.....	463	282	554
II.....	471	117	580	158
III.....	708	145	798	284
IV.....	557	138	789	625
V.....	549	150	746	695
VI.....	297	254	504	367
VII.....	675	141	614	329
VIII.....	432	272	633	428
IX.....	416	284	685	601
X.....	856	239	1102	683
XI.....	777	326	1145	496
XII.....	279	243	460	150
Total.....	6150	2591	8586	4995
Majority.....	3859	.....	3591	.....
Total vote.....	9041	.....	13581	.....

LOUISIANA.

PARISHES. (53)	State Treas., 1870. Majorities.		State Treas., 1870. Full Vote.		President, 1868. Full Vote.	
	Blair, Dem.	Du-buclet, Rep.	Blair, Dem.	Du-buclet, Rep.	Seymour, Dem.	Grant, Rep.
	Ascension.....	928	7	935	1125	1491
Assumption.....	763	1072	1835	1375	1357	1387
Avoyelles.....	299	618	1117	.....	.....	.....
Baton Rouge, E.....	1485	954	2439	1350	1247	1387
Baton Rouge, W.....	429	275	704	433	585	1
Bienville.....	661	754	93	1385	1	.....
Bossier.....	98	634	732	1034	1	.....
Caddo.....	104	1214	1318	2895	1	.....
Calcasieu.....	422	424	2	782	9	.....
Caldwell.....	39	373	334	503	28	.....
Cameron.....	220	.....	220	.....	.....	.....
Carroll.....	932	411	1343	786	1392	.....
Catahoula.....	170	288	458	800	150	.....
Clalborne.....	968	1490	522	2592	2	.....
Concordia.....	1547	35	1582	261	1554	.....
De Soto.....	319	713	1032	1260	1392	.....
Feliciana, E.....	476	803	1273	1411	644	.....
Feliciana, W.....	782	404	1186	.....	.....	.....
Franklin.....	155	381	226	.....	.....	.....
Grant.....	360	296	656	.....	.....	.....
Iberia.....	131	749	618	.....	.....	.....
Iberville.....	1242	512	1754	704	2088	.....
Jackson.....	389	689	300	.....	.....	.....
Jefferson.....	1564	437	2001	.....	.....	.....
La Fayette.....	608	753	145	1422	.....	.....
La Fourche.....	97	1461	1364	1790	1617	.....
Livingston.....	401	455	54	676	149	.....
Madison.....	1283	37	1320	163	1453	.....
Morehouse.....	19	495	514	1525	1	.....
Natchitoches.....	1724	342	2066	1375	1915	.....
Ouachita.....	5883	1225	18149	1101	822	.....
Ouachita.....	791	504	1295	1101	822	.....
Plaquemines.....	2338	220	2558	273	1329	.....
Pointe Coupée.....	1055	285	1340	896	1553	.....
Rapides.....	702	1187	1889	1623	2176	.....
Richland.....	.....	.....	.....	.....	.....	.....
Sabine.....	79	351	430	.....	.....	.....
St. Bernard.....	115	263	378	.....	.....	.....
St. Charles.....	962	88	1050	264	1335	.....
St. Helena.....	27	470	443	1094	136	.....
St. James.....	1637	237	1874	775	2101	.....
St. John Bapt.....	303	244	607	.....	.....	.....
St. Landry.....	1838	2149	302	4616	.....	.....
St. Martin.....	25	486	511	.....	.....	.....
St. Mary.....	1595	308	1903	1819	1142	.....



LOUISIANA—Continued.

PARISHES.	State Treas., 1870. Majorities.		State Treas., 1870. Full Vote.		President, 1868. Full Vote.	
	Blair, Dem.	Dubuclet, Rep.	Blair, Dem.	Dubuclet, Rep.	Seymour, Dem.	Grant, Rep.
	St. Tammany ..	18	414	432	704	470
Tangipahoa ..	153	679	832	...	...	
Tensas ..	1443	13	1456	383	1018	
Terrebonne ..	453	960	1422	...	...	
Unlon ..	537	888	351	1416	1	
Vermillion ..	427	554	127	958	...	
Washington ..	317	398	81	...	...	
Winn ..	349	427	81	711	43	
Total ..	...	41170	65647	43189	27911	
Percentage ..	...	38.54	61.46	66.74	39.26	
Majority ..	...	...	24477	15276	...	
Whole vote ..	...	106817	...	71100	...	

In 1863, the State canvassers threw out the votes of twelve parishes on the alleged ground of informality; these parishes voted as follows: Seymour, 3250; Grant, 5405. The whole vote of the State therefore was, Seymour, 75539; Grant, 33316; Seymour's majority, 42226. Total vote of the State, 108855.

VOTE FOR REPRESENTATIVES IN CONGRESS—1870.

- District.
- I. A part of the parish of Orleans, and parishes of St. Bernard, Plaquemines, St. Tammany, Washington, St. Helena, and Livingston. James H. Sypher, Rep., 13971; A. W. Walker, Dem., 8579. Sypher's majority, 5392.
- II. A part of the parish of Orleans, and the parishes of Jefferson, St. Charles, St. John the Baptist, St. James, La Fourche, and Terrebonne. Lionel A. Sheldon, Rep., 17512; John A. Walsh, Dem., 7640. Sheldon's majority, 9872.
- III. Parishes of St. Mary, St. Martin, Assumption, Ascension, Vermilion, Calcasieu, La Fayette, St. Landry, Iberville, East-Feliciana, East-Baton Rouge, Cameron, and West-Baton Rouge. Charles B. Darrall, Rep., 12302; Adolph Bailey, Dem., 8123. Darrall's majority, 5079.
- IV. Parishes of West-Feliciana, Pointe Coupée, Avoyelles, Rapides, Sabine, Natchitoches, De Soto, Caddo, Bossier, and Winn. James McCleery, Rep., 11785; Michael Ryan, Dem., 7171. McCleery's majority, 4615.
- V. Parishes of Claiborne, Bienville, Jackson, Unlon, Morehouse, Carroll, Ouachita, Madison, Caldwell, Franklin, Tensas, Catahoula, and Concordia. Frank Morey, Rep., 9521; J. D. Watkins, Dem., 6713. Morey's majority, 2808.

PRESENT STATE GOVERNMENT.

Governor, Henry C. Warmouth; Lieutenant-Governor, —Pinchback, (Negro); State Auditor, James Graham; State Treasurer, Antoine Dubuclet. All Republicans.

STATE LEGISLATURE.

	Senate.	House.	Joint Ballot.
Republicans ..	30	75	105
Democrats ..	6	29	35
Republican majority ..	24	46	70

There are 7 negroes in the Senate and 42 in the House—all Republicans.

PAST VOTE OF THE STATE.

	Democratic.	American.	Majority.
1856. President ..	22164	20709	1455 D
1857. Auditor ..	21402	16325	5077 D
	Doug. and Breck.	Bell.	
1860. President ..	30306	20204	10102 D
	Conserv.	Radical.	Indep.
1864. Governor ..	2750	6536	1860
1865. Governor ..	22312	5497	16815 R

LOUISIANA—Continued.

	Whites.	Negroes.		
1867. Registered ..	45199	84431	....	39232 N
	Against.	For.		
1867. Convention ..	4006	75083	....	71077 F
	Against.	For.		
1868. Constitution ..	34076	46737	....	12661 F
	Democratic.	Republican.		
1868. Governor ..	38046	64901	....	30825 R
1868. President ..	43189	27911	....	15278 D
1870. Treasurer ..	41170	65447	....	24477 R

VOTE OF NEW-ORLEANS.

WARDS.	State Treas., 1870.		Congress, 1870.	
	Blair, Dem.	Dubuclet, Rep.	Dem.	Rep.
I ..	882	1367	499	1383
II ..	1211	1567	857	1604
III ..	1577	2672	934	2757
IV ..	710	888	706	872
V ..	1052	1781	1043	1533
VI ..	745	882	738	878
VII ..	1110	1013	1093	1899
VIII ..	1025	876	1002	879
IX ..	1077	1046	1668	1056
X ..	994	1122	326	1146
XI ..	938	1067	410	1204
XII ..	391	461	382	468
XIII ..	318	448	312	450
XIV ..	79	189	68	190
XV ..	157	1857	148	1879
Total ..	12266	18149	9586	18168
Majority ..	...	5883	...	8612
Whole vote ..	30415	...	27784	...

MAINE.

COUNTIES. (16.)	Governor, 1871. Majorities.		Governor, 1871. Full Vote.		Governor, 1870. Full Vote.	
	Kimball, Dem.	Perham, Rep.	Kimball, Dem.	Perham, Rep.	Roberts, Dem.	Perham, Rep.
Androscoggin ..	1356	2670	4026	2399	2743	
Aroostook ..	449	1664	2113	1521	1825	
Cumberland ..	633	6065	6608	5641	6801	
Franklin ..	351	1808	2159	1601	1972	
Hancock ..	340	2545	2885	2330	2688	
Kennebec ..	2195	3760	5961	3376	5251	
Knox ..	400	2062	2262	2472	2364	
Lincoln ..	49	2151	2200	2217	2159	
Oxford ..	526	3402	3928	3395	3681	
Penobscot ..	2253	4950	7203	4247	6274	
Piscataquis ..	673	1008	1681	1055	1338	
Sagadahoc ..	690	1109	1799	1140	1405	
Somerset ..	798	3011	3809	2544	3476	
Waldo ..	146	3043	3189	2583	2983	
Washington ..	194	2940	3134	2625	2965	
York ..	378	5332	5710	5358	6115	
Total ..	...	48126	58757	44534	54040	
Percentage ..	...	45.03	54.97	45.18	54.82	
Majority ..	...	...	10631	...	9506	
Whole vote ..	...	106883	...	98754	...	

VOTE FOR REPRESENTATIVES IN CONGRESS, 1870.

- District.
- I. Counties of Cumberland and York. John Lynch, Rep., 12571; William P. Haines, Dem., 11075. Lynch's majority, 1496.
- II. Counties of Androscoggin, Franklin, Oxford, and Sagadahoc. William P. Frye, Rep., 10245; Alvah Black, Dem., 7928. Frye's majority, 2317.

MAINE—Continued.

- III. Counties of Kennebec, Lincoln, Somerset, and Knox, (part.) James G. Blaine, Rep., 11590; E. Wilder Parley, Dem., 9270. Blaine's majority, 2320.
- IV. Counties of Aroostobk, Penobscot, and Piscataquis. John A. Peters, Rep., 9962; Marcellus Emery, Dem., 7322. Peters's majority, 2640.
- V. Counties of Hancock, Waldo, Washington, and Knox, (part.) Eugene Hale, Rep., 10086; P. J. Carleton, Dem., 8876. Hale's majority, 1210.

PRESENT STATE GOVERNMENT.

Governor, Sidney Perham; Secretary of State, Franklin M. Drew; Treasurer, William Caldwell; Adjutant-General, Benjamin B. Murray; Land Agent, Parker P. Burleigh; Attorney-General, Thomas B. Reed; State Superintendent of Common Schools, Warren Johnston. All Republicans.

STATE LEGISLATURE.

	Senate.	House.	Joint Ballot.
Republicans .....	26	112	138
Democrats .....	3	39	42
Vacancies .....	2	..	2
Republican majority .....	23	73	96

PAST VOTE OF THE STATE.

	Dem.	Free-Soil.	W'lig.	Majority.
1852. President .....	41609	8030	32543	1039 D
	Dem.	Rep.	W'lig.	
1854. Governor .....	28396	41852	14017	13456 R*
1855. Governor .....	48373	51488	10645	3115 R*
1856. Governor .....	44889	69429	6659	17881 R
	Dem.	Rep.	American.	
1856. President .....	39080	67379	3325	24974 R
1857. Governor .....	42553	54390	..	11837 R
1858. Governor .....	51820	60762	..	8942 R
1859. Governor .....	44373	56361	..	11988 R
1860. Governor .....	51378	69429	1720	16371 R
	Dem. & Breck.	Lincoln.	Bell.	
1860. President .....	35061	62811	2046	24704 L
	Dem.	Rep.	Incl. Dem.	
1861. Governor .....	21119	57475	19363	16993 R
1862. Governor .....	7178	45534	32331	6025 R
1863. Governor .....	59583	68299	..	17716 R
1864. Governor .....	46476	62389	..	15913 R
1864. President .....	44211	61803	..	17592 R
1865. Governor .....	8857	27586	..	18729 R
1866. Governor .....	41939	60626	..	27687 R
1867. Governor .....	40635	57649	..	11914 R
1868. Governor .....	55431	75834	..	24403 R
1868. President .....	42396	70426	..	28038 R
	Dem.	Rep.	Temperance.	
1869. Governor .....	39854	51578	4743	6981 R
1870. Governor .....	44534	54040	..	9506 R
1871. Governor .....	49120	58757	..	10631 R

VOTE OF PORTLAND.

WARDS.	Governor, September, 1871.		Mayor, March, 1871.		Mayor, March, 1870.	
	Kimball, Dem.	Perham, Rep.	Emery, Dem.	Kingsbury, Dem.	Putnam, Dem.	Kingsbury, Rep.
I.....	314	277	352	319	352	333
II.....	290	231	316	287	336	285
III.....	143	333	125	308	164	397
IV.....	265	229	253	226	296	239
V.....	276	301	251	337	335	346
VI.....	252	301	258	351	353	390
VII.....	342	412	353	402	369	457
Islands.....	26	18	24	27	40	24
Total .....	1914	2192	1932	2317	2245	2468
Majority .....	279	..	385	..	217	..
Whole vote.....	4106	..	4297	..	4721	..

\* Plurality.

† Including scattering.

MAINE—Continued.

CITY COUNCIL.

	Aldermen.	Common Council.
Republicans .....	4	12
Democrats .....	3	9
Republican majority .....	1	3

MARYLAND.

COUNTIES. (21.)	Governor, 1871. Majorities.		Governor, 1871. Full Vote.		Comptroller, 1869. Full Vote.	
	Wh'te Dem.	Tomc. Rep.	Wh'te Dem.	Tomc. Rep.	Woolford, Dem.	McKellip, Rep.
Alleghany.....	200	..	2711	2511	2653	2231
Anne Arundel.....	293	..	2700	2497	1887	170
Baltimore City.....	814	..	22876	14762	13748	4436
Baltimore County.....	2155	..	5209	3054	2015	1682
Calvert.....	185	..	1073	908	841	50
Caroline.....	68	..	1271	1293	994	517
Carroll.....	270	..	2858	2588	2458	2150
Cecil.....	134	..	2535	2670	2268	1443
Charles.....	175	..	1575	1400	1238	12
Dorchester.....	273	..	2039	1766	1259	320
Frederick.....	397	..	4671	5068	4002	3668
Harford.....	762	..	2553	1891	1935	766
Howard.....	344	..	1497	1153	1113	438
Kent.....	209	..	1997	1698	1198	381
Montgomery.....	417	..	2257	1849	1666	131
Prince George's.....	64	..	2285	2101	1829	176
Queen Anne's.....	348	..	2046	1698	1766	243
St. Mary's.....	108	..	1512	1404	1454	17
Somerset.....	110	..	1751	1641	978	220
Talbot.....	148	..	1708	1560	1121	243
Washington.....	88	..	3740	3652	3282	2837
Wicomico.....	674	..	1680	1006	1379	434
Worcester.....	776	..	1504	728	1253	54
Total.....	..	..	73959	58824	52871	22619
Percentage.....	..	..	55.70	44.30	70.04	29.96
Majority.....	..	..	15135	..	30252	5490
Whole vote.....	..	..	132783	..	75490	..

VOTE FOR REPRESENTATIVES IN CONGRESS—1870.

District.

I. Counties of Caroline, Cecil, Dorchester, Kent, Queen Anne, Somerset, Talbot, and Worcester. Samuel Hambleton, Dem., 17302; Henry R. Torbert, Rep., 13328. Hambleton's majority, 3974.

II. Counties of Harford and Baltimore, (part.) and 1st, 2d, 3d, 4th, 5th, 6th, and 7th Wards of the city of Baltimore. Stevenson Archer, Dem., 14622; William M. Marine, Rep., 8662. Archer's majority, 6560.

III. City of Baltimore, (8th, 9th, 10th, 11th, 12th, 13th, 14th, 15th, 16th, 17th, 18th, 19th, and 20th Wards.) Thomas Swann, Dem., 15137; Washington Booth, Rep., 10414. Swann's majority, 4723.

IV. Counties of Alleghany, Carroll, Frederick, and Washington. John Ritchie, Dem., 14304; John E. Smith, Rep., 12485. Ritchie's majority, 1818.

V. Counties of Anne Arundel, Calvert, Charles, Howard, Montgomery, Prince George, St. Mary's, and Baltimore, (part.) William N. Merrick, Dem., 15231; James A. Gary, Rep., 13437. Merrick's majority, 1794.

MARYLAND—Continued.

PRESENT STATE GOVERNMENT.

Governor, William Pinkney Whyte; Secretary of State, John M. Carter; Comptroller, A. K. Syester; Attorney-General, Lewis Woolford. All Democrats.

STATE LEGISLATURE.

Senate. House. Joint Ballot.

Democrats.....	24	70	94
Republicans.....	1	12	13
Democratic majority.....	23	58	81

PAST VOTE OF THE STATE.

Democratic. Free-Soll. American. Majority.

1856. President.....	39115	281	47160	8054	A
1857. Governor.....	38682	...	47141	8159	A
1859. Comptroller.....	38354	...	40837	10483	A

Doug. & Breck. Lincoln. Bell.

1860. President.....	48448	2294	41760	4394	D
----------------------	-------	------	-------	------	---

Peace. Republican.

1861. Governor.....	26086	57498	.....	31412	R
---------------------	-------	-------	-------	-------	---

Democratic. Republican.

1863. Comptroller.....	15984	36360	.....	20376	R
1864. President.....	32739	40153	.....	7414	R
1866. Comptroller.....	40204	27351	.....	12913	D
1867. Governor.....	63602	21890	.....	47112	D
1868. President.....	62357	30438	.....	31919	D
1869. Comptroller.....	52754	23412	.....	29342	D
1870. Congress.....	70595	57727	.....	18868	D
1871. Governor.....	73951	58824	.....	15135	D

MARYLAND—Continued.

VOTE OF BALTIMORE.

WARDS.	Governor, 1871.		Mayor, 1871.		Congress, 1870.	
	White Dem.	Colo. Rep.	Van-sant, Dem.	Dun-lap, Rep.	Dem.	Rep.
I.....	1374	634	1066	490	1428	504
II.....	1178	484	864	425	1162	534
III.....	1155	705	933	601	1270	744
IV.....	961	421	792	291	965	444
V.....	1169	1082	1013	824	1241	1137
VI.....	1109	896	898	691	1270	802
VII.....	1426	624	1217	408	1523	608
VIII.....	1247	345	1248	234	1339	356
IX.....	842	439	687	300	866	520
X.....	1069	644	813	425	1145	772
XI.....	1084	760	846	564	1105	849
XII.....	916	577	658	360	948	612
XIII.....	903	628	722	479	995	685
XIV.....	1078	664	857	465	1113	717
XV.....	1221	1175	1055	996	1222	1197
XVI.....	1263	1200	966	939	1217	1200
XVII.....	1061	414	786	204	1121	372
XVIII.....	1385	1343	1019	939	1458	1181
XIX.....	1157	794	874	574	1179	823
XX.....	1266	973	968	794	1331	1030
Total.....	22876	14762	18311	10973	23996	15249
Majority.....	8114	.....	10973	.....	8747	.....
Whole vote.....	37638	.....	29284	.....	39245	.....

CITY COUNCIL.

First Branch. Second Branch

Democrats.....	19	10
Republicans.....	1	10
Democratic majority.....	18	10

MASSACHUSETTS.

COUNTIES. (14.)	Governor, 1871. Majorities.		Governor, 1871. Full Vote.					Governor, 1870. Full Vote.			Governor, 1870. Full Vote.		President, 1869. Full Vote.	
	Com-bined Opp.	Rep.	Adams Dem.	Wash-ber-n, Rep.	Chan-ber-lain, Lab. Ref.	Pit-man, Temp.	Adams Dem.	Clafin Rep.	Phil-lips, Lab. Ref. & Temp.	Adams Dem.	Clafin Rep.	Chan-ber-lain, Lab. Ref.	Sey-mour, Dem.	Grant, Rep.
Barnstable.....	878	323	1440	15	224	423	2054	271	479	1313	.....	647	3381	
Berkshire.....	436	3182	3788	99	71	3068	3818	751	3256	3582	176	3782	5492	
Bristol.....	1658	1951	4806	516	681	2577	6271	1640	2936	6390	573	2724	10124	
Dukes.....	111	67	200	1	21	85	477	5	61	387	.....	108	436	
Essex.....	157	6822	9504	1592	1247	6597	9986	4565	5964	9925	3607	7659	20006	
Franklin.....	1242	1169	2582	30	141	1022	2661	236	1130	2367	26	916	4580	
Hampden.....	8	3364	3890	306	212	3303	4130	913	2715	3222	599	3702	6760	
Hampshire.....	1962	1250	3359	5	142	1191	3479	341	1398	3205	2	818	5268	
Middlesex.....	3100	9392	15305	1826	988	8714	14571	4019	10299	14945	2072	12452	24689	
Nantucket.....	140	31	175	2	2	40	313	6	43	354	.....	46	471	
Norfolk.....	458	2049	4817	614	675	3228	4727	1896	3669	5139	1772	4727	10128	
Plymouth.....	687	2159	3801	426	529	2126	4258	1815	2359	4206	1425	2701	7395	
Suffolk.....	89	8232	9485	279	885	10174	11210	2186	11301	8721	549	12043	17739	
Worcester.....	3216	6843	11976	1137	780	5983	11594	2702	5125	10651	2766	6183	19858	
Total.....	.....	47725	75129	6848	6598	48536	79549	21946	50735	74106	13567	59408	136477	
Percentage.....	.....	35.01	55.13	5.02	4.84	32.35	53.02	14.63	36.66	53.54	9.80	30.83	69.67	
Majority.....	.....	.....	13958	.....	.....	.....	9667	.....	.....	9804	.....	.....	77069	
Whole vote.....	.....	.....	136793*	.....	.....	150031	.....	.....	138408	.....	.....	195885	.....	

VOTE FOR REPRESENTATIVES IN CONGRESS, 1870.

Districts.

I. Counties of Barnstable, Dukes, and Nantucket, and parts of Bristol and Plymouth; James Buf-fington, Rep., 8284; Robert C. Pitman, Temp.,

2667; William W. Comstock, Dem., 1704. Buf-fington's majority, 3913.

II. Part of the counties of Bristol, Norfolk, and Ply-mouth. Oakes Ames, Rep., 9367; Edward Avery, Dem., 6013. Ames's majority, 3354.

\* Including 493 scattering.

MASSACHUSETTS—Continued.

- III. Part of the city of Boston and suburbs. Ginery Twichell, Rep., 6233; William Gaston, Dem., 5640; Henry D. Cushing, Labor Ref., 226. Twichell's majority, 367.
- IV. Part of the city of Boston and suburbs. Samuel Hooper, Rep., 8025; Leopold Morse, Dem., 5605; John T. Sargent, Labor Ref., 688. Hooper's majority, 1732.
- V. Nearly all of the county of Essex. Benjamin F. Butler, Rep., 8333; William C. Endicott, Dem., 4277; Jonathan H. Orne, Temp., 1076. Butler's majority, 2960.
- VI. Parts of the counties of Essex and Middlesex. Nathaniel P. Banks, Rep., 10548; John K. Tarbox, Dem., 5123; Oliver R. Clark, Temp., 634. Banks's majority, 4791.
- VII. Parts of the counties of Middlesex and Norfolk. George M. Brooks, Rep., 8487; Seth Adams, Dem., 4561; J. Chillis Kimball, Temp., 1489. Brooks's majority, 2356.
- VIII. Parts of the counties of Norfolk and Worcester. George F. Hoar, Rep., 8487; Alvin Cook, Dem., 4277; Moses S. Johnson, Labor Ref., 1734; Amasa Walker, Temp., 566. Hoar's majority, 1910.
- IX. Counties of Franklin and Hampshire and part of Worcester. William B. Washburn, Rep., 10993; Lysander B. Jaquith, Dem., 4185; George P. Hawkes, Temp., 394. Washburn's majority, 6324.
- X. Counties of Berkshire and Hampden. Henry L. Dawes, Rep., 819; Reuben Noble, Dem., 7077; Henry W. Bosworth, Labor Ref., 368. Dawes's majority, 974.

CANDIDATES ON STATE TICKETS, 1871.

- |  |                    |
|--|--------------------|
| <i>Democratic.</i>                       | <i>Republican.</i> |
| John Q. Adams..... Governor.....         | W. B. Washburn.    |
| Samuel O. Lumb..... Lieut. Gov.....      | Joseph Tucker.     |
| Wm. W. Warren..... Attorney-Gen.....     | Charles R. Train.  |
| L. Stevenson, Jr..... Sec. of State..... | Oliver Warner.     |
| Levi Heywood..... Treasurer.....         | Charles Adams, Jr. |
| Phineas Allen..... Auditor.....          | Charles Endicott.  |
| <i>Labor Reform.</i>                     | <i>Temperance.</i> |
| E. M. Chamberlain..... Governor.....     | Robert C. Pitman.  |
| Allen Dean..... Lieut. Gov.....          | Eliph Trask.       |
| George L. Ruffin..... Attorney-Gen.....  | S. T. Field.       |
| H. B. Magalhães..... Sec. of State.....  | G. S. Ball.        |
| Henry T. Delano..... Treasurer.....      | John I. Baker.     |
| Geo. P. Sanderson..... Auditor.....      | Ezra S. Conant.    |

PRESENT STATE GOVERNMENT.

Governor, William B. Washburn; Lieutenant-Governor, Joseph Tucker; Secretary of State, Oliver Warner; Treasurer, Charles Adams, Jr.; Auditor, Charles Endicott; Attorney-General, Charles R. Train. All Republicans.

STATE LEGISLATURE.

	<i>Senate.</i>	<i>House.</i>	<i>Joint Ballot.</i>
Republicans.....	35	176	211
Democrats.....	5	53	58
Labor Reform.....		2	2
Independent.....		9	9
Republican majority.....	30	112	142

PAST VOTE OF THE STATE.

	<i>Douglas.</i>	<i>Lincoln.</i>	<i>Bell.</i>	<i>Breck.</i>	<i>Majority.</i>
1860. Pres.....	34372	106533	22331	5939	43891 R
	<i>Dem.</i>	<i>Rep.</i>			
1861. Gov.....	31266	65261			33995 R
	<i>People's.</i>	<i>Rep.</i>			
1862. Gov.....	52587	80835			28248 R
	<i>Dem.</i>	<i>Rep.</i>	<i>Labor R.</i>	<i>Temp.</i>	
1863. Gov.....	29207	70483			41276 R
1864. Pres.....	48745	126742			77907 R
1865. Gov.....	21242	69912			48607 R
1866. Gov.....	26671	91980			65309 R
1867. Gov.....	70360	98306			27946 R

MASSACHUSETTS—Continued.

	<i>Dem.</i>	<i>Rep.</i>	<i>Labor R.</i>	<i>Temp.</i>	
1868. Gov.....	63226	132121			68855 R
1868. Pres.....	59408	136477			77069 R
1869. Gov.....	50701	74106	13567		9838 R
1870. Gov.....	48536	79549	21946		9067 R
1871. Gov.....	47725	75129	6848	6598	12958 R

VOTE OF BOSTON.

WARD.	Mayor, December, 1871.		Governor, November, 1871.			
	<i>Gaston, Dem. and Citizens.</i>	<i>Talbot Rep.</i>	<i>Adams Dem.</i>	<i>Washburn, Rep.</i>	<i>Chamberlain, Lab. Ref.</i>	<i>Pitman, Temp.</i>
I.....	595	821	620	767	55	80
II.....	924	302	1182	305	11	61
III.....	597	380	533	452		41
IV.....	514	266	357	495	10	38
V.....	455	237	471	244	21	15
VI.....	462	392	271	866	11	66
VII.....	699	152	888	185		22
VIII.....	289	549	273	434	24	60
IX.....	426	547	300	587	11	66
X.....	593	516	360	698	10	55
XI.....	627	513	348	843	23	49
XII.....	538	763	480	819	20	141
XIII.....	534	194	500	200	4	1
XIV.....	721	287	326	686		47
XV.....	960	217	659	490	23	15
XVI.....	696	295	272	520	21	53
Total.....	9838	6231	7849	8561	243	810
Majority.....	3607			712		
Whole vote.....	16069			17463		

CITY COUNCIL.

	<i>Aldermen.</i>	<i>Common Councilmen.</i>
Republicans.....	7	35
Democrats.....	5	29
Republican majority.....	2	6

MASSACHUSETTS BY TOWNS.—VOTE FOR GOVERNOR, 1871.

	<i>Adams, Dem.</i>	<i>Washburn, Rep.</i>	<i>Chamberlain, L. R.</i>	<i>Pitman, Temp.</i>
BARNSTABLE COUNTY.				
Barnstable.....	72	197	4	34
Brewster.....	5	48		6
Chatham.....	32	59		28
Dennis.....	8	80	1	16
Eastham.....		27		8
Falmouth.....	18	144		1
Harwich.....	23	59		64
Orleans.....	14	109		8
Provincetown.....	24	161	2	8
Sandwich.....	98	295		12
Truro.....	5	111		9
Wellfleet.....	19	193	8	7
Yarmouth.....	5	110		3
BERKSHIRE COUNTY.				
Adams.....	196	443	66	5
Alford.....	40	21		
Becket.....	79	76		7
Cheshire.....	93	85		9
Clarksburg.....	23	38		
Dalton.....	77	64	3	
Egremont.....	73	86		
Florida.....	6	42		1

\* Washburn over Adams. The combined anti-Republican majority in Boston was 341.

MASSACHUSETTS—Continued.

	Adams, Dem.	Wash- burn, Rep.	Chamber- lain, L. R.	Pit- man, Temp.
BERKSHIRE COUNTY.				
Great Barrington.....	183	304	..	14
Hancock.....	45	70	..	2
Hindsdale.....	137	93	..	..
Lanesborough.....	81	121	..	..
Lee.....	158	241	8	5
Lenox.....	81	133	..	..
Monterey.....	56	53	..	..
Mount Washington.....	1	15	..	..
New-Ashford.....	18	13	..	..
New-Marlboro.....	170	157	..	..
Ots.....	38	47	..	..
Peru.....	23	61	..	..
Pittsfield.....	799	739	..	9
Richmond.....	50	38	..	..
Saundfield.....	144	82	..	..
Savoy.....	30	79	..	..
Sheffield.....	139	183	..	1
Stockbridge.....	73	112	..	4
Tyringham.....	37	46	..	..
Washington.....	37	33	..	..
West-Stockbridge.....	59	144	..	..
Williamstown.....	149	205	5	23
Windsor.....	41	71	..	4

BRISTOL COUNTY.

Attleboro.....	66	214	..	27
Berkley.....	43	65	..	..
Dartmouth.....	14	167	..	7
Dighton.....	28	126	5	..
Easton.....	54	189	..	5
Fairhaven.....	20	159	..	1
Fall River.....	394	900	349	155
Freetown.....	22	67	..	11
Mansfield.....	55	122	11	63
New-Bedford.....	594	1038	12	335
Norton.....	36	134	10	9
Raynham.....	19	98	..	1
Seekonk.....	43	65	..	..
Somerset.....	4	56	..	19
Taunton.....	447	925	121	19

ESSEX COUNTY.

Amesbury.....	127	252	7	27
Andover.....	57	233	43	4
Beverly.....	83	270	21	141
Boxford.....	35	64	1	2
Bradford.....	60	130	2	5
Danvers.....	124	277	19	..
Essex.....	82	184	..	7
Georgetown.....	77	118	30	7
Gloucester.....	609	592	..	89
Groveland.....	62	129	20	1
Hamilton.....	37	40	1	..
Haverhill.....	515	954	148	133
Ipswich.....	143	259	31	7
Lawrence.....	126	959	264	110
Lynn.....	740	1049	596	307
Lynnfield.....	17	36	2	4
Manchester.....	54	77	1	32
Marblehead.....	554	417	33	83
Methuen.....	173	266	..	..
Middleton.....	10	44	15	3
Nahant.....	37	27	3	..
Newbury.....	20	38	1	..
Newburyport.....	638	677	90	10
North-Andover.....	117	88	..	3
Peabody.....	117	337	2	64
Rockport.....	145	307	..	97
Rowley.....	49	71	21	..
Salem.....	668	1093	54	72
Salisbury.....	43	138	7	33
Saugus.....	57	99	33	22
Swampscott.....	23	89	10	7
Topsfield.....	58	100	2	16
Wenham.....	32	65	..	9
West-Newbury.....	73	143	3	5

MASSACHUSETTS—Continued.

	Adams, Dem.	Wash- burn, Rep.	Chamber- lain, L. R.	Pit- man, Temp.
FRANKLIN COUNTY.				
Ashfield.....	28	128	1	1
Barnardston.....	44	104	..	..
Buckland.....	62	89	..	17
Charlmont.....	12	114	4	..
Colrain.....	79	122	1	1
Conway.....	33	135	..	5
Deerfield.....	115	200	3	1
Erving.....	41	52	6	1
Gill.....	51	63	..	..
Greenfield.....	200	250	13	21
Hawley.....	5	67	..	..
Heath.....	20	63	..	3
Leverett.....	22	72	1	5
Leyden.....	21	56	..	5
Monroe.....	51	32	..	..
Montague.....	61	136	1	9
New-Salem.....	21	109	..	..
Northfield.....	135	91	..	..
Orange.....	58	183	..	30
Rowe.....	4	34	..	..
Shelburne.....	32	144	..	..
Shutesbury.....	12	63	2	..
Sunderland.....	8	104	..	10
Warwick.....	70	71	4	4
Wendell.....	31	34	8	..
Whately.....	52	81	..	..

HAMPDEN COUNTY.

Agawam.....	72	98	6	3
Blandford.....	95	75	..	..
Bramfield.....	67	84	..	1
Chester.....	105	80	..	..
Chicopee.....	255	370	21	67
Granville.....	125	64	..	1
Holland.....	26	24	1	3
Holyoke.....	393	389	52	5
Longmeadow.....	21	75	..	2
Ludlow.....	30	90	..	..
Monson.....	152	202	1	9
Montgomery.....	28	28	..	1
Palmer.....	118	132	1	32
Russell.....	37	24	..	..
Southwick.....	120	103	..	..
Springfield.....	1028	1500	166	69
Tolland.....	47	32	..	6
Wales.....	47	50	6	..
Westfield.....	430	392	46	20
West-Springfield.....	91	133	1	2
Wilbraham.....	141	69	9	2

HAMPSHIRE COUNTY.

Amherst.....	66	304	..	..
Belchertown.....	119	205	3	17
Chesterfield.....	27	80	..	1
Cummington.....	2	155	..	1
Easthampton.....	51	239	..	5
Enfield.....	28	76	..	10
Goshen.....	5	49	..	1
Granby.....	41	143	..	..
Greenwich.....	35	49	..	..
Hadley.....	30	176	..	2
Hatfield.....	23	82	..	..
Huntington.....	62	82	2	3
Middlefield.....	1	39	..	9
Northampton.....	340	702	..	7
Pelham.....	23	29	..	5
Plainfield.....	12	84	..	1
Prescott.....	22	178	..	1
South-Hadley.....	100	178	..	9
Southampton.....	16	111	..	..
Ware.....	131	179	..	31
Worthington.....	35	135	..	7
Williamsburg.....	47	155	..	16

MIDDLESEX COUNTY.

Acton.....	91	85	..	27
Ashland.....	43	140	42	20

## MASSACHUSETTS—Continued.

	Adams, Dem.	Wash- burn, Rep.	Chamber- lain, L. R.	Pit- man, Temp.
MIDDLESEX COUNTY.				
Ayer.....	114	123	..	4
Bedford.....	51	79	4	1
Bellmont.....	66	112	..	..
Billerica.....	24	16	..	..
Boxborough.....	30	35	..	..
Brighton.....	271	190	12	1
Burlington.....	45	40	3	1
Cambridge.....	1289	1086	158	75
Carlisle.....	53	81	..	..
Charlestown.....	1610	2172	261	20
Chelseaford.....	47	115	..	1
Concord.....	53	140	7	31
Dunstable.....	50	41	6	1
Everett.....	65	149	1	1
Frammingham.....	119	287	..	41
Groton.....	2	214	3	..
Holliston.....	166	229	32	26
Hudson.....	23	111	48	22
Lexington.....	90	146	21	..
Lincoln.....	10	49	..	10
Littleton.....	15	80	..	..
Lowell.....	1046	1598	237	67
Malden.....	237	48	32	35
Marlborough.....	272	224	175	64
Maynard.....	51	60	2	..
Medford.....	180	320	54	..
Melrose.....	55	183	50	34
Natick.....	377	461	10	73
Newton.....	191	658	8	33
North-Reading.....	23	51	4	2
Pepperell.....	44	110	13	9
Reading.....	73	281	11	2
Sherborn.....	13	56	1	15
Shirley.....	59	124	..	..
Somerville.....	250	488	27	44
Stoneham.....	110	149	206	51
Stow.....	68	100	10	7
Sudbury.....	74	70	8	19
Tewksbury.....	52	70	..	..
Townsend.....	57	154	..	10
Trysborough.....	33	51	..	..
Wakefield.....	160	255	80	17
Waltham.....	411	470	7	1
Watertown.....	142	289	1	20
Weston.....	26	96	..	..
Wayland.....	64	147	6	24
Westford.....	162	182	..	1
Wilmington.....	14	47	3	1
Winchester.....	93	245	22	8
Woburn.....	270	443	120	25
NORFOLK COUNTY.				
Bellingham.....	39	125	14	8
Braintree.....	201	249	37	21
Brookline.....	223	419	5	9
Canton.....	61	130	5	17
Cohasset.....	48	86	2	4
Dedham.....	280	298	25	54
Dover.....	21	36	..	13
Foxboro.....	50	230	8	49
Franklin.....	79	190	21	33
Hyde Park.....	56	159	17	28
Medfield.....	38	93	4	6
Medway.....	46	158	24	54
Needham.....	89	132	..	26
Norfolk.....	18	50	..	..
Quincy.....	367	504	76	14
Randolph.....	263	248	84	73
Sharon.....	48	89	23	9
Stoughton.....	187	205	82	56
Stoughton.....	94	141	7	21
Walpole.....	94	141	7	21
West-Roxbury.....	267	436	1	18
Weymouth.....	183	517	171	63
Wrentham.....	67	159	8	15
PLYMOUTH COUNTY.				
Abington.....	130	439	127	74
Bridgewater.....	197	156	9	4
Carver.....	54	41	1	2
Duxbury.....	65	147	19	13

## MASSACHUSETTS—Continued.

	Adams, Dem.	Wash- burn, Rep.	Chamber- lain, L. R.	Pit- man, Temp.
PLYMOUTH COUNTY.				
East-Bridgewater.....	120	143	48	33
Hanover.....	38	90	13	20
Hanson.....	29	28	5	12
Hingham.....	106	277	2	12
Hull.....	12	16	..	..
Kingston.....	102	114	17	7
Lakeville.....	13	59	..	..
Mattapowett.....	15	135	..	..
Middleboro.....	234	280	3	60
North-Bridgewater.....	220	576	21	95
Penbrooke.....	67	41	12	31
Plympton.....	59	51	20	..
Plymouth.....	219	359	45	6
Scituate.....	94	120	32	36
South-Scituate.....	79	131	15	22
SUFFOLK COUNTY.				
Boston.....	7819	8661	243	810
Chelsea.....	262	887	31	72
Revere.....	49	66	..	..
Winthrop.....	29	50	1	2
WORCESTER COUNTY.				
Ashburnham.....	85	143	..	38
Athol.....	128	204	43	45
Auburn.....	23	44	3	11
Barre.....	89	157	4	1
Berlin.....	12	58	29	9
Blackstone.....	234	97	60	20
Bolton.....	27	116	19	21
Boylston.....	19	86	..	..
Brookfield.....	133	144	..	..
Charlton.....	38	67	4	..
Clinton.....	251	187	36	39
Dana.....	14	42	..	1
Douglas.....	79	97	24	..
Dudley.....	80	79	56	..
Fitchburg.....	367	697	86	77
Gardner.....	109	237	..	19
Garfield.....	128	279	28	9
Hardwick.....	54	81	1	..
Harvard.....	58	101	..	1
Holden.....	26	143	..	..
Hubbardston.....	56	128	2	1
Lancaster.....	35	162	..	1
Leicester.....	36	119	4	..
Leominster.....	108	382	..	129
Lunenburg.....	33	99	1	11
Mendon.....	18	73	20	4
Millford.....	377	445	94	53
Millbury.....	139	252	10	11
Northboro.....	63	144	6	4
Northbridge.....	85	148	27	10
New-Braintree.....	20	43	..	..
North-Brookfield.....	97	229	56	..
Oakham.....	19	58	..	..
Oxford.....	173	196	15	2
Paxton.....	22	61	..	..
Petersham.....	40	112	4	..
Phillipston.....	17	70	..	..
Princeton.....	31	84	3	4
Rutland.....	43	62	..	6
Shrewsbury.....	62	149	4	11
Southborough.....	37	104	2	4
Southbridge.....	140	230	61	6
Spencer.....	55	204	6	2
Sterling.....	48	193	6	2
Sturbridge.....	65	97	10	..
Sutton.....	75	124	4	4
Templeton.....	88	194	..	13
Upton.....	34	154	31	26
Uxbridge.....	141	197	14	10
Warren.....	91	150	20	13
Webster.....	203	318	48	..
Westborough.....	95	222	40	41
West-Boylston.....	48	144	26	18
West-Brookfield.....	79	83	46	5
Westminster.....	75	168	..	16
Winchendon.....	62	288	7	3
Worcester.....	2028	2820	99	43

MICHIGAN.

COUNTIES. (66.)	Governor, 1870. Majorities.		Governor, 1870. Full Vote.		Supr. Court, 1871. Full Vote.	
	Com- stock, Dem.	Bald- win, Rep.	Com- stock, Dem.	Bald- win, Rep.	Hughes Dem.	Camp- bell, Rep.
	Alcona.....	34	77	111	32	80
Allegan.....	572	2038	2610	993	2061	
Alpena.....	149	225	365	107	351	
Antrim.....	113	32	145	66	152	
Barry.....	723	1260	1983	1537	2393	
Bay.....	85	1101	1186	1081	996	
Benzie.....	287	18	305	28	334	
Berrien.....	196	2918	3114	2392	2866	
Branch.....	1249	1367	2613	203	2544	
Calhoun.....	1220	2319	3339	2558	3471	
Cass.....	217	1602	1819	1597	1813	
Charlevoix.....	39	42	81	92	178	
Cheboygan.....	118	88	148	194	174	
Chippewa.....	58	27	115	74	80	
Clare.....	243	1921	2164	1884	1987	
Clinton.....	89	407	296	130	161	
Eaton.....	594	1691	2285	1623	2321	
Emmet.....	88	142	54	147	39	
Genesee.....	1193	2276	3469	1520	2671	
Grand Traverse.....	386	70	450	68	461	
Grafton.....	316	764	1080	744	1195	
Hillsdale.....	1510	2031	3541	1170	3228	
Houghton.....	142	369	511	99	770	
Huron.....	361	2483	2864	2544	2794	
Ingham.....	462	1833	2345	1995	2499	
Ionia.....	47	323	276	140	218	
Iosco.....	107	304	411	15	516	
Isabella.....	57	3397	3340	3531	2543	
Kalamazoo.....	895	1969	2864	2393	2707	
Kent.....	225	3616	3841	3902	4594	
Keweenaw.....	61	355	294	240	182	
Lapeer.....	464	1557	2021	820	1824	
Leelenaw.....	279	7	286	205	413	
Lenawee.....	762	3855	4637	3723	4301	
Livingston.....	276	2323	2047	2102	1763	
Mackinaw.....	192	2574	2382	2199	1877	
Macomb.....	235	258	493	177	441	
Manistee.....	959	746	683	421	421	
Manitou.....	188	170	358	191	440	
Marquette.....	297	241	538	267	778	
Mason.....	106	80	186	60	54	
Mecosta.....	168	223	391	86	362	
Menominee.....	201	2195	1934	2284	1749	
Midland.....	426	567	932	827	1489	
Missaukee.....	362	484	840	947	1120	
Monroe.....	266	155	421	302	774	
Montcalm.....	526	4393	3837	452	3597	
Muskegon.....	584	261	845	358	895	
Newaygo.....	49	215	166	234	124	
Oakland.....	58	71	163	97	310	
Oceola.....	414	1504	1918	1814	1925	
Ontonagon.....	391	2491	2882	2463	1726	
Oscoda.....	513	455	968	405	1293	
Ottawa.....	374	1724	2098	1884	2340	
Saginaw.....	189	2216	2405	2280	2508	
Sanilac.....	357	2076	2433	1410	2340	
Shiawassee.....	448	667	1415	513	1481	
St. Clair.....	198	1908	2360	1567	2249	
St. Joseph.....	219	3789	3570	3582	3587	
Tuscola.....	639	9198	8568	5804	4296	
Van Buren.....	142	18	150	15	144	
Washtenaw.....	.....	.....	.....	.....	.....	
Wayne.....	.....	.....	.....	.....	.....	
Wexford.....	.....	.....	.....	.....	.....	
Total.....	83,391	100,766	74,740	93,269		
Percentage.....	45.43	51.57	44.49	55.51		
Majority.....	16,785			18,529		
Whole vote.....	* 186,277		† 170,359			

\* Including 2710 votes for Fish, Temperance, governor.  
 † Including 2017 votes for Williams, Temperance, for Supreme Court.

MICHIGAN—Continued.

VOTE FOR REPRESENTATIVES IN CONGRESS, 1870.

- District.
- I. Counties of Hillsdale, Lenawee, Monroe, and Wayne. Henry Waldron, Rep., 18348; Nathaniel B. Eldridge, Dem., 17447; James B. Parrille, Temp., 332. Waldron over Eldridge, 901; over all, 569.
- II. Counties of Allegan, Berrien, Branch, Cass, Kalamazoo, St. Joseph, and Van Buren. William L. Stoughton, Rep., 17502; Henry Chamberlain, Dem., 13923; Gilman C. Jones, Temp., 593. Stoughton over Chamberlain, 3579; over all, 2981.
- III. Counties of Calhoun, Eaton, Ingham, Jackson, and Washtenaw. Austin Blair, Rep., 15,236; D. Darwin Hughes, Dem., 13763; John Russell, Temp., 556. Blair over Hughes, 1468; over all, 912.
- IV. Counties of Antrim, Barry, Benzie, Charlevoix, Cheboygan, Delta, Emmet, Grand Traverse, Ionia, Kent, Leelenaw, Mackinaw, Manistee, Manito, Mason, Mecosta, Montcalm, Muskegon, Newaygo, Oceana, Osceola, Ottawa, and Wexford. Thomas W. Ferry, Rep., 16851; Miron J. Rider, Dem., 10384; A. L. Chubb, Temp., 424. Ferry over Rider, 6467; over all, 6040.

The vote at the special election in April, 1871, to fill the vacancy caused by the resignation of Thomas W. Ferry was as follows: William D. Foster, Rep., 19437; William M. Ferry, Dem., 13955; John B. Welch, Temp., 228. Foster over Ferry, 5481; over all, 5951.

V. Counties of Lapeer, Livingston, Macomb, Oakland, Sanilac, and St. Clair. Omar D. Conger, Rep., 13782; Byron G. Stout, Dem., 13593; James G. Smart, Temp., 268. Conger over Stout, 189; Stout and Smart over Conger, 79.

VI. Counties of Alcona, Alpena, Bay, Chippewa, Clinton, Genesee, Grafton, Huron, Iosco, Isabella, Keweenaw, Marquette, Menominee, Midland, Ontonagon, Saginaw, Shiawassee, and Tuscola. Jabez G. Sutherland, Dem., 16618; John F. Driggs, Rep., 14879. Sutherland's majority, 1739.

CANDIDATES ON STATE TICKETS, NOVEMBER, 1870.

<i>Democrats.</i>	<i>Republicans.</i>
C. C. Comstock.....	Governor.....
J. A. T. Wendell.....	Lieut. Governor.....
J. W. Flanders.....	Sec. of State.....
A. J. Bowne.....	Treasurer.....
Charles W. Butler.....	Auditor.....
John Atkinson.....	Attorney-Gen'l.....
J. G. Habinger.....	Land Comm'r.....
Duane Doty.....	Supl. Pub. Inst.....

APRIL, 1871.

D. Darwin Hughes, *Supreme Court.* J. Y. Campbell,  
 John M. B. Sill, } *Regents.* C. B. Grant,  
 Chas. E. Fenton, } {Charles Rynd.

PRESENT STATE GOVERNMENT.

Governor, Henry P. Baldwin; Lieutenant-Governor, Morgan Bates; Secretary of State, Daniel Striker; Commissioner of the State Land Office, Charles A. Edmonds; State Treasurer, Victory P. Collier; Attorney-General, Dwight May; Auditor-General, William Humphrey; Members of the State Board of Education, Edwin Willets, Daniel E. Brown, and Witter J. Baxter; Judges of the Supreme Court, James V. Campbell, Isaac P. Christancy, Benjamin F. Graves, and Thomas M. Cooley; Superintendent of Public Instruction, Oramel Hosford, all Republicans.

STATE LEGISLATURE.

	Senate.	House.	Joint Ballot.
Republicans.....	27	73	100
Democrats.....	5	27	32
Republican majority.....	22	46	68

MICHIGAN—Continued.

PAST VOTE OF THE STATE.				
	Dem.	Free Soil.	W'g.	
1852. President.....	4184	7237	33860	745 D
Rep.				
1854. Governor.....	39108	43168	.....	4060 R
1856. Governor.....	53425	71923	.....	18498 R
1857. Chief-Justice.....	39002	50729	.....	11727 R
1858. Governor.....	56067	62201	.....	6134 R
1859. Chief-Justice.....	53681	65916	.....	12235 R
Doug. & Breck. Lincoln. Bell.				
1860. President.....	66267	88480	405	22213 R
Dem. Rep.				
1860. Governor.....	67221	87806	.....	20885 R
1862. Governor.....	62102	68716	.....	6814 R
1863. Regent.....	61913	68992	.....	7079 R
1864. President.....	74804	91521	.....	16917 R
1865. Regent.....	39426	52334	.....	32908 R
1866. Governor.....	67728	96740	.....	29928 R
1867. Supreme C'rts.....	8585	80819	.....	24954 R
1868. President.....	97066	128550	.....	31481 R
1869. Supreme C'rts.....	8986	90705	.....	30819 R
1870. Governor.....	83391	100176	.....	16785 R
1871. Supreme C'rt.....	4740	93269	.....	18529 R

VOTE OF DETROIT.

WARDS.	Mayor, 1871.		Mayor, 1869.	
	Foxen, Dem.	Mof-fat, Rep.	Wheaton, Dem.	Standish, Rep.
I.....	340	438	334	385
II.....	115	168	165	172
III.....	300	346	347	310
IV.....	435	357	458	145
V. Dist. 1.....	243	396	.....	.....
" " 2.....	198	519	499	715
VI. Dist. 1.....	253	621	710	796
" " 2.....	415	472	.....	.....
VII.....	556	544	523	345
VIII.....	701	309	676	260
IX. Dist. 1.....	282	323	642	517
" " 2.....	281	383	459	457
X.....	476	636	.....	.....
Total.....	4695	5522	4813	4102
Majority.....	.....	827	711	.....
Whole vote.....	10217	.....	8915	.....

COMMON COUNCIL.

Republicans (Aldermen).....	13
Democrats.....	7
Republican majority.....	6

MINNESOTA.

COUNTIES. (95.)	Governor, 1871. Majorities.		Governor, 1871. Full Vote.		Governor, 1869. Full Vote.	
	Young Dem.	Austin Rep.	Young Dem.	Austin Rep.	Otis Dem.	Austin Rep.
Anoka.....	183	288	471	207	229	.....
Becker.....	200	5	205	.....	.....	.....
Benton.....	48	189	141	137	114	.....
Big Stone.....	12	.....	12	.....	.....	.....
Blue Earth.....	6	1557	1563	1028	1146	.....
Brown.....	521	327	848	456	204	.....
Carlton.....	143	46	189	.....	.....	.....
Carver.....	166	.....	1039	1023	625	.....
Chippewa.....	245	8	253	2	151	.....
Chisago.....	511	162	799	55	327	.....
Cottonwood.....	160	28	188	.....	.....	.....
Crow Wing.....	39	122	161	5	5	.....

MINNESOTA—Continued.

COUNTIES.	Governor, 1871. Majorities.		Governor, 1871. Full Vote.		Governor, 1869. Full Vote.	
	Young Dem.	Austin Rep.	Young Dem.	Austin Rep.	Otis Dem.	Austin Rep.
Clay.....	.....	60	2	62	.....	.....
Dakota.....	215	.....	1494	1279	1887	594
Dodge.....	651	434	1085	343	983	121
Douglas.....	561	106	667	67	622	.....
Faribault.....	1127	458	1565	375	728	.....
Fillmore.....	1230	1246	2576	1022	1720	.....
Freeborn.....	933	271	1204	245	652	.....
Goodhue.....	977	1044	2021	640	1172	.....
Grant.....	31	.....	31	.....	26	.....
Hennepin.....	536	1600	2226	1324	1813	.....
Houston.....	718	722	1440	385	1283	.....
Isantl.....	168	72	240	36	272	.....
Jackson.....	429	48	477	25	158	.....
Kanabec.....	6	9	15	.....	.....	.....
Kandayohi.....	936	180	1116	4	144	.....
Lake.....	.....	.....	.....	.....	13	.....
Le Sueur.....	311	.....	1207	896	1012	568
Lincoln.....	.....	.....	.....	.....	9	.....
Lyon.....	59	13	72	.....	18	2
McLeod.....	72	363	435	241	362	.....
Manitou.....	.....	.....	.....	.....	34	.....
McPhail.....	412	156	568	80	383	.....
Martin.....	263	447	710	294	630	.....
Meeker.....	56	80	136	52	81	.....
Mille Lac.....	.....	.....	.....	.....	13	170
Monongalia.....	75	.....	217	142	203	76
Morrison.....	1139	627	1766	357	925	.....
Mower.....	37	9	46	.....	.....	.....
Murray.....	527	522	1049	571	554	.....
Nicollet.....	70	1	71	.....	.....	.....
Nobles.....	215	1577	1792	639	1110	.....
Olmstead.....	853	244	1097	.....	.....	.....
Otter Tail.....	54	157	103	1	27	.....
Pine.....	321	34	353	21	235	.....
Pope.....	45	2282	2337	2843	776	.....
Ramsey.....	545	69	614	37	202	.....
Redwood.....	399	162	561	94	237	.....
Renville.....	354	1378	1732	943	1043	.....
Rice.....	56	56	.....	.....	.....	.....
Rock.....	350	185	535	128	240	.....
St. Louis.....	800	1277	477	1199	237	.....
Scott.....	166	179	345	128	183	.....
Sherburne.....	311	806	495	617	217	.....
Sibley.....	1205	1728	523	1430	612	.....
Stearns.....	701	494	1195	391	637	.....
Steele.....	9	19	28	.....	62	.....
Stevens.....	121	23	144	.....	.....	.....
Swift.....	108	195	303	92	187	.....
Todd.....	.....	.....	.....	.....	.....	.....
Traverse.....	4	.....	.....	.....	.....	.....
Wabasha.....	4	1315	1319	889	1197	.....
Waseca.....	293	576	839	437	538	.....
Washington.....	399	594	993	514	493	.....
Watsonwan.....	335	167	502	51	135	.....
Wilkin.....	119	23	142	.....	.....	.....
Winona.....	318	1860	2178	1873	1713	.....
Wright.....	55	923	868	420	502	.....
Total.....	.....	31437	46425	23605	27520	.....
Percentage.....	.....	40.38	59.62	47.94	52.06	.....
Majority.....	.....	.....	14988	.....	2155	.....
Whole vote.....	.....	77862	.....	54636*	.....	.....

VOTE FOR REPRESENTATIVES IN CONGRESS, 1870.

District.  
I. Counties of Brown, Blue Earth, Chippewa, Cottonwood, Dodge, Faribault, Fillmore, Freeborn, Houston, Jackson, Le Sueur, Martin, Mower, Nicollet, Olmstead, Redwood, Renville, Rice, Scott, Sibley, Steele, Waseca, Watonwan, and Winona. Mark H. Dunnell, Rep., 19606; C. F. Buck, Dem., 14904. Dunnell's majority, 4702.

\* Including 1751 votes for Cobb, Temperance.



MINNESOTA—Continued.

II. Counties of Anoka, Becker, Benton, Carlton, Carver, Cass, Chisago, Crow Wing, Dakota, Douglas, Goodhue, Grant, Hennepin, Isanti, Kandiyohi, Manomni, McLeod, Meeker, Millie, Le Sueur, Morrison, Otter Tail, Pine, Ramsey, Sherburne, Stearns, St. Louis, Todd, Wabasha, Washington, and Wright. John J. Averiil, Rep., 17133; Ignatius Donnelly, Free-Trader, 14491. Averiil's majority, 2642.

CANDIDATES ON STATE TICKETS, 1871.

<i>Dem.</i>		<i>Rep.</i>	
Wintthrop Young.....	Governor.....	Hornace Austin.....	
D. L. Buell.....	Lieut. Governor.....	W. H. Gale.....	
B. Vosberg.....	Treasurer.....	William Seeger.....	
E. N. Falk.....	Sec. of State.....	S. P. Jennison.....	
Daniel Buck.....	Supreme Court.....	S. J. R. McMillan.....	
William Mitchell.....	Supreme Court.....	John M. Berry.....	
J. L. Macdonald.....	Attorney-General.....	F. R. E. Cornell.....	

PRESENT STATE GOVERNMENT.

The candidates on the Republican State ticket were elected, and constitute the present State government.

STATE LEGISLATURE.

	<i>Senate. House. Joint Ballot.</i>		
Republicans.....	29	72	101
Democrats.....	12	34	46
Republican Majority.....	17	38	55

PAST VOTE OF THE STATE.

	<i>Dem.</i>	<i>Rep.</i>	<i>Anti-Neh. D. Majority.</i>	
1856. Congress..	4088	2885	1914	3117 D
1857. Governor..	17790	17550	....	240 D
1859. Governor..	17583	21335	....	3752 R
	<i>Doug &amp; Breck. Lincoln.</i>	<i>Dem.</i>		
1860. President.	12668	22069	62	9401 R
	<i>Dem.</i>	<i>Rep.</i>		
1861. Governor..	10448	16274	....	826 R
1863. Governor..	12722	10515	....	6793 R
1864. President.	17928	24839	....	7685 R
1865. Governor..	13842	17138	....	3476 R
1866. Congress..	15775	25083	....	10268 R
1867. Governor..	29543	34870	....	5327 R
1868. President.	28672	43542	....	15470 R
	<i>Dem.</i>	<i>Rep.</i>	<i>Tem.</i>	
1869. Governor..	25365	27520	1751	404 R
1870. Congress..	29395	36739	....	7344 R
1871. Governor..	31437	46426	....	14988 R

MISSISSIPPI.

COUNTIES. (61.)	Governor, 1869. Majorities.		Governor, 1868. Full Vote.		Governor, 1868. Full Vote.	
	Dent. Cons.	Alcorn Rep.	Dent. Cons.	Alcorn Rep.	Hum- phries, Dem.	Eggle- ston, Rep.
Adams.....	....	2461	718	3179	829	2937
Amite.....	....	191	789	980	1082	229
Attala.....	....	510	564	1074	964	939
Bolivar.....	....	426	930	141	1121	164
Calhoun.....	....	327	....	1608	1281	988
Carroll.....	....	327	....	1608	1281	2723
Chickasaw.....	....	528	1124	1652	1709	671
Choctaw.....	....	48	789	741	1085	277
Clalborne.....	....	1636	457	2093	663	1697
Clark.....	....	442	705	1147	835	993
Coahoma.....	....	1231	39	1270	114	864
Covington.....	....	113	....	320	207	429
Copiah.....	....	370	1490	1800	2504	566
Davis.....	....	78	....	179	101	234
De Soto.....	....	646	1398	2044	2166	413
Franklin.....	....	105	....	578	756	197
Greene.....	....	6	....	124	53	59
Hancock.....	....	108	....	237	129	396
Harrison.....	....	150	....	157	307	431

MISSISSIPPI—Continued.

COUNTIES.	Governor, 1869. Majorities.		Governor, 1869. Full Vote.		Governor, 1868. Full Vote.	
	Dent. Cons.	Alcorn Rep.	Dent. Cons.	Alcorn Rep.	Hum- phries, Dem.	Eggle- ston, Rep.
Hinds.....	....	2404	1415	3819	2042	2870
Holmes.....	....	1508	730	2347	1196	1794
Issaquena.....	....	1310	32	1342	104	1057
Itawamba.....	....	119	....	215	96	104
Jackson.....	....	80	....	228	308	123
Jasper.....	....	63	....	666	669	1001
Jefferson.....	....	1514	413	1927	652	1672
Kemper.....	....	473	....	758	1171	959
La Fayette.....	....	90	....	1058	1188	1887
Lauderdale.....	....	553	....	970	1523	1358
Lawrence.....	....	292	....	665	957	967
Leake.....	....	136	....	266	502	720
Lee.....	....	368	....	766	398	1881
Lowndes.....	....	3238	....	844	4082	1990
Madison.....	....	1879	....	629	2508	1162
Marion.....	....	88	....	188	276	314
Marshall.....	....	669	....	1322	1991	2279
Monroe.....	....	1639	....	920	2009	1765
Neshoba.....	....	143	....	343	200	541
Newton.....	....	150	....	277	570	179
Noxubee.....	....	2746	....	687	3436	1300
Oktibbeha.....	....	1374	....	248	1622	993
Panola.....	....	1476	....	896	2372	1568
Perry.....	....	129	....	184	55	228
Pontotoc.....	....	47	....	473	520	920
Pike.....	....	157	....	653	810	1160
Rankin.....	....	19	....	1006	987	1843
Scott.....	....	39	....	535	574	911
Simpson.....	....	17	....	359	370	686
Smith.....	....	374	....	469	115	819
Sunflower.....	....	444	....	140	85	301
Tallahatchie.....	....	299	....	467	756	1029
Tippah.....	....	519	....	845	326	1615
Tishomingo.....	....	786	....	1232	446	1823
Tunica.....	....	574	....	32	600	114
Wayne.....	....	166	....	228	397	219
Warren.....	....	2636	....	1005	4641	1312
Washington.....	....	2397	....	149	2537	251
Wilkinson.....	....	2027	....	336	2363	623
Winston.....	....	8	....	550	558	762
Yallahusha.....	....	301	....	1565	1264	1961
Yazoo.....	....	1827	....	815	2642	1490
Total.....	....	....	....	38997	76186	63321
Percentage.....	....	....	....	33.34	66.66	53.50
Majority.....	....	....	....	....	38089	8071
Total vote.....	....	....	....	....	114283	118571

VOTE FOR REPRESENTATIVES IN CONGRESS, 1869.

*District.*  
 I. Counties of Coahoma, De Soto, La Fayette, Marshall, Tunica, Panola, Tishomingo, and Tippah. George E. Harris, Rep., 10215; Jefferson L. Wafford, Cons., 6289. Harris's majority, 3926.  
 II. Counties of Bolivar, Calhoun, Chickasaw, Itawamba, Lee, Monroe, Pontotoc, Sunflower, Tallahatchie, and Yallahusha. Joseph L. Morphis, Rep., 9089; William Kellogg, Cons., 5353. Morphis's majority, 3736.  
 III. Counties of Attala, Carroll, Choctaw, Kemper, Leake, Lowndes, Neshoba, Noxubee, Oktibbeha, and Winston. Henry W. Barry, Rep., 12912; Schuyler B. Steers, Cons., 7630. Barry's majority, 5282.  
 IV. Counties of Clark, Hinds, Holmes, Issaquena, Jasper, Lauderdale, Madison, Newton, Rankin, Scott, Smith, Warren, Washington, and Yazoo. George C. McKee, Rep., 25082; Archie C. Fisk, Cons., 9811. McKee's majority, 15,271.  
 V. Counties of Adams, Amite, Chiborne, Copiah, Covington, Davis, Franklin, Greene, Hancock, Harrison, Jackson, Jefferson, Lawrence, Marion, Perry, Pike, Simpson, Wayne, and Wilkinson. Legrand W. Perce, Rep., 14450; Leroy S. Brown, Cons., 8080. Perce's majority, 6370.

MISSISSIPPI—Continued.

PRESENT STATE GOVERNMENT.

Governor (acting), R. C. Powers; Secretary of State, James Lynch; Treasurer, William H. Vasser; Auditor, H. Musgrove; Attorney-General, Joshua S. Morris; Superintendent of Instruction, Henry K. Pease.

STATE LEGISLATURE.

Senate. House. Joint Ballot.

Republicans.....	23	61	84
Democrats.....	13	55	68
Republican majority.....	10	6	16

PAST VOTE OF THE STATE.

	Dem.	Amer.	Majority.
1856. President.....	35146	24195	11251 D
1857. Governor.....	28376	14345	14031 D
1859. Governor.....	34559	10308	24251 D
1860. President.....	44080	25040	19040 D
1866. Governor.....	16926	15551	10329
1867. Registered.....	46636	60167	13531 B
1868. Constitution.....	63860	56231	7629 A
1868. Governor.....	63321	55250	8170 D
1869. Governor.....	38097	76186	38099 R

MISSOURI.

MISSOURI—Continued.

COUNTIES.	Governor, 1870. Majorities.		Governor, 1870. Full Vote.		Governor, 1868. Full Vote.	
	Brown Liber.	McClurg, Rnd.	Brown Liber.	McClurg, Rnd.	Phelps Dem.	McClurg, Rep.
Hickory.....	249	115	364	145	441	
Holt.....	413	402	815	160	1053	
Howard.....	395	1048	653	1270	169	
Howell.....	2	165	167	32	160	
Iron.....	184	359	175	230	287	
Jackson.....	1360	2884	1524	470	1067	
Jasper.....	290	718	1009	875	767	
Jefferson.....	1559	1753	199	875	767	
Johnson.....	394	1570	1176	871	1494	
Knox.....	51	598	649	356	744	
Laclede.....	233	663	430	380	378	
La Fayette.....	263	1111	848	588	698	
Lawrence.....	192	430	622	416	830	
Lewis.....	550	1433	883	835	821	
Lincoln.....	673	1141	468	407	443	
Linn.....	250	1338	1088	676	1160	
Livingston.....	209	1410	1111	820	1100	
Macon.....	863	1770	907	1151	1189	
Madison.....	568	512	164	205	205	
Marion.....	208	876	82	333	126	
Marion.....	296	1337	1041	747	929	
McDonald.....	89	102	101	174	186	
Mercer.....	284	499	780	402	1965	
Miller.....	204	246	450	164	562	
Mississippi.....	533	583	50	330	20	
Monteau.....	70	686	610	416	754	
Monroe.....	885	1065	180	.....	.....	
Montgomery.....	362	874	512	493	686	
Morgan.....	209	572	363	401	504	
N. Madrid.....	318	492	174	344	7	
Newton.....	174	480	654	211	759	
Nodaway.....	5	995	1000	609	1082	
Oregon.....	146	156	10	66	591	
Ozark.....	191	356	345	66	150	
Osage.....	117	83	200	56	150	
Pemiscot.....	292	294	2	147	3	
Perry.....	990	1120	130	551	586	
Pettis.....	370	1331	961	818	1000	
Phelps.....	181	555	374	441	493	
Pike.....	2109	2640	531	1648	980	
Platte.....	1667	2160	493	.....	.....	
Polk.....	201	389	590	433	851	
Pulaski.....	178	313	135	200	104	
Putnam.....	304	540	844	318	1187	
Ralls.....	337	529	202	200	217	
Randolph.....	607	1155	548	1417	217	
Ray.....	71	743	814	555	740	
Reynolds.....	53	127	74	143	47	
Ripley.....	34	88	54	.....	.....	
St. Charles.....	2437	2730	293	1141	1509	
St. Clair.....	77	593	516	331	556	
St. Francis.....	238	440	202	306	249	
Ste. Genevieve.....	508	704	196	611	233	
St. Louis.....	12579	17256	4677	14016	15667	
Saline.....	834	1689	855	303	587	
Schuyler.....	303	661	298	250	497	
Scott.....	122	818	696	718	704	
Shelby.....	552	675	123	240	240	
Shannon.....	133	145	12	.....	.....	
Shelby.....	37	637	600	323	563	
Stoddard.....	148	301	153	117	222	
Stone.....	57	113	170	108	174	
Sullivan.....	80	794	714	603	866	
Taney.....	148	83	231	57	204	
Texas.....	14	336	322	109	191	
Vernon.....	284	670	386	586	330	
Warren.....	63	635	572	886	821	
Washington.....	351	749	368	747	396	
Wayne.....	205	331	66	.....	.....	
Webster.....	5	465	470	355	524	
Worth.....	80	488	399	359	359	
Wright.....	28	317	289	127	270	
Total.....	104374	63336	62780	82107	.....	
Percentage.....	62.23	37.77	43.34	56.66	.....	
Majority.....	41038	.....	.....	19327	.....	
Whole vote.....	167710	.....	144887	.....	.....	

COUNTIES.  
(114.)

	Governor, 1870. Majorities.		Governor, 1870. Full Vote.		Governor, 1868. Full Vote.	
	Brown Liber.	McClurg, Rnd.	Brown Liber.	McClurg, Rnd.	Phelps Dem.	McClurg, Rep.
Adair.....	122	696	808	207	920	
Andrew.....	20	1091	1071	536	1318	
Atchison.....	4	529	525	193	767	
Audrian.....	440	913	467	288	297	
Barry.....	21	368	389	324	360	
Barton.....	99	353	452	235	270	
Bates.....	133	1022	889	632	775	
Benton.....	65	454	519	318	680	
Bollinger.....	150	134	284	88	309	
Boone.....	726	1393	667	204	148	
Buchanan.....	1253	2374	1121	1419	1920	
Butler.....	24	145	169	105	118	
Caldwell.....	332	582	614	305	832	
Callaway.....	789	1080	291	386	198	
Camden.....	96	202	298	163	371	
Cape Girardeau.....	1269	1565	296	843	1001	
Carroll.....	333	1165	832	820	957	
Carter.....	24	50	26	41	32	
Cass.....	232	1476	1244	1101	1010	
Cedar.....	175	542	367	300	569	
Chariton.....	592	1392	800	856	774	
Christian.....	287	211	498	148	558	
Clark.....	184	564	748	322	1018	
Clay.....	380	625	246	320	284	
Clinton.....	599	1145	546	652	575	
Cole.....	726	1284	558	731	839	
Cooper.....	42	929	884	504	945	
Crawford.....	125	485	360	433	383	
Dade.....	332	184	516	168	701	
Dallas.....	152	301	453	232	584	
Davies.....	44	830	874	730	1060	
De Kalb.....	19	574	593	291	586	
Dent.....	63	156	219	175	199	
Douglas.....	373	23	396	41	427	
Dunklin.....	394	413	19	.....	.....	
Franklin.....	1392	1944	552	1261	1538	
Gasconade.....	496	779	283	307	627	
Genry.....	2	685	683	511	813	
Greene.....	166	1210	1042	793	1239	
Grundy.....	350	602	961	324	1044	
Harrison.....	601	793	1304	475	1417	
Henry.....	143	1064	921	722	970	

\* Plurality.

MISSOURI—Continued.

VOTE FOR REPRESENTATIVES IN CONGRESS, 1870.

Districts.

- I. County of St. Louis, (part.) Erastus Wells, Dem., 752; Charles Johnson, Lib., 544; Iron Z. Smith, Rad., 1928. Wells over all, 257.
- II. Counties of St. Louis, (part.) Crawford, Franklin, Gasconade, Jefferson, Maries, Osage, Phelps, Pulaski, and Putnam, Gustavus A. Finkelnburg, Lib., 12708; A. Van Wormer, Rad., 1359. Finkelnburg's majority, 11349.
- III. Counties of Butler, Bollinger, Cape Girardeau, Carter, Dunklin, Dent, Iron, Madison, Mississippi, New-Madrid, Oregon, Pemisicot, Perry, Reynolds, Ripley, Ste. Genevieve, St. Francis, Scott, Shannon, Stoddard, Washington, and Wayne, James R. McCormick, Dem., 7572; G. J. Van Allen, Rad., 2331; William M. Nalle, Lib., 2015. McCormick over all, 3225.
- IV. Counties of Barry, Barton, Christian, Cedar Dale, Dallas, Douglas, Greene, Howell, Jasper, Laclede, Lawrence, McDonald, Newton, Ozark, Polk, Stone, Taney, Texas, Webster, and Wright, Harrison E. Haves, Rad., 8830; William E. Gilmore, Lib., 7833. Haves's majority, 997.
- V. Counties of Bates, Benton, Camden, Cass, Cole, Cooper, Henry, Hickory, Johnson, Miller, Moniteau, Morgan, Pettis, St. Clair, and Vernon, Samuel S. Burdett, Rad., 10790; George R. Smith, Lib., 9066; Douglas Dale, Dem., 2090. Smith and Dale over Burdett, 356.
- VI. Counties of Caldwell, Carroll, Charlton, Clay, Clinton, Jackson, La Fayette, Platte, Ray, and Saline, Abraham Comins, Dem., 12317; George Smith, Rad., 8738. Comins's majority, 3773.
- VII. Counties of Andrew, Atchison, Buchanan, Daviess, De Kalb, Gentry, Grundy, Harrison, Livingston, Mercer, Putnam, Sullivan, and Worth, Isaac C. Parker, Rad., 13713; John H. Ellis, Lib., 10723. Parker's majority, 2990.
- VIII. Counties of Adair, Clark, Howard, Knox, Lewis, Linn, Macon, Marion, Randolph, Schuyler, Scotland, and Shelby, James G. Blair, Lib., 11710; J. T. K. Hayward, Rad., 9186. Blair's majority, 2524.
- IX. Counties of Audrain, Boone, Calloway, Lincoln, Monroe, Montgomery, Pike, Ralls, St. Charles, and Warren, Andrew King, Dem., 10393; David P. Dyer, Lib., 3803; Edward Draper, Rad., 3227. King over all, 3363.

CANDIDATES ON STATE TICKETS, 1870.

Liberal.

- B. Gratz Brown..... Governor..... Jos. W. McCharg.
- J. J. Gravelly..... Lieut. Governor..... Alfred Harland.
- Eugene F. Weigel..... Sec. of State..... John S. Storer.
- Samuel Hayes..... Treasurer..... Chauncey I. Filby.
- Dan. M. Draper..... Auditor..... G. A. Mozier.
- A. J. Baker..... Attorney-General..... W. A. John.

PRESENT STATE GOVERNMENT.

Governor, Benjamin Gratz Brown; Lieutenant-Governor, J. J. Gravelly; Secretary of State, Eugene F. Weigel; Attorney-General, A. G. Baker; Auditor, Daniel M. Draper; Treasurer, Samuel Hayes; Register of Lands, Frederick Salomon; Judges of the Supreme Court, David Wagner, Warren Currier, and Philemon Bliss; Superintendent of Public Schools, John Moutcith.

STATE LEGISLATURE.

Senate. House. Joint Ballot.

Democrats.....	14	76	90
Liberal Republicans.....	5	20	25
Radicals.....	12	21	36
Fusionists.....	3	13	16
Democratic majority.....	19	13	

PAST VOTE OF THE STATE.

Dem. Benton Dem. Amer. Maj.

1856. Governor.....	46245	27576	41076	32745	D
1856. President.....	58164	.....	48224	9640	D
1857. Governor.....	47975	.....	47047	334	D
1858. School Super't.....	64278	.....	30894	33584	D
1860. President.....	90118	17028	58372	14718	D

MISSOURI—Continued.

1862. Congress.....	Dem. 40699	Rep. 40898	....	5711	D
1863. Supreme Court.....	47229	46548	....	681	D
1864. President.....	31678	72750	....	41072	R
1866. School Super't.....	40958	62187	....	20859	R
1868. Negro Suffrage.....	Against. 74053	For. 55236	....	18817	A
1868. President.....	Dem. 59788	Rep. 85671	....	25883	R
1868. Governor.....	62780	82107	....	19327	R
1870. Governor.....	104374	63236	....	41038	L

VOTE OF ST. LOUIS.

WARDS.	Presiding Justice, Aug. 1871.		Mayor, April, 1871.		Governor, Nov. 1870.	
	Speck, Dem.	Filley, Rep.	Brown, Dem.	Standard, Rep.	Brown, Liber.	McCharg, Rad.
	1. W. P. ....	44	85	83	89	131
E. P. ....	234	359	294	373	645	67
G. P. ....	65	37	63	33	....	....
S. P. ....	386	272	497	255	....	....
2. W. P. ....	121	188	138	190	299	16
E. P. ....	476	495	492	483	911	55
3. W. P. ....	270	269	256	269	476	52
E. P. ....	210	483	323	562	867	57
4. W. P. ....	331	264	383	317	462	177
E. P. ....	504	361	605	495	813	197
5. W. P. ....	419	187	488	217	421	201
E. P. ....	435	348	557	486	852	246
6. W. P. ....	710	308	864	351	885	291
E. P. ....	575	363	747	360	777	235
7. W. P. ....	264	223	317	282	397	112
E. P. ....	432	399	475	404	606	287
8. W. P. ....	379	385	430	457	493	388
E. P. ....	396	201	403	268	530	178
9. W. P. ....	504	205	590	278	562	177
E. P. ....	506	454	539	494	649	218
10. N. P. ....	213	197	281	203	292	77
E. P. ....	706	391	796	368	739	271
11. E. P. ....	289	782	472	703	863	289
W. P. ....	235	304	260	395	376	199
12. N. P. ....	99	123	123	141	177	62
S. P. ....	391	390	464	410	630	124
Total.....	9394	7945	10944	8910	13885	3978
Majority.....	1449	.....	2034	.....	9906	.....
Whole vote.....	17339	.....	19854	.....	17863	.....

CITY COUNCIL.

Democrats.....	12
Republicans.....	12

MONTANA.

COUNTIES. (11.)	Congress, 1871 Majorities.		Congress, 1871 Majorities.		Congress, 1868 Majorities.	
	Toole, Dem.	Claggett, Rep.	Toole, Dem.	Claggett, Rep.	Cavanaugh, Dem.	Tufts, Rep.
	Beaver Head.....	119	....	309	190	248
Big Horn.....	42	4	46	....	No returns.	....
Chouteau.....	70	58	128	230	230	23
Dawson.....	170	1	171	....	No returns.	....
Deer Lodge.....	42	....	1178	1136	1466	787
Gallatin.....	104	....	445	341	317	189
Jefferson.....	80	....	470	399	481	238
Lewis & Clark.....	520	....	822	1322	1511	1660
Madison.....	141	....	578	719	958	898
Meagher.....	24	....	298	274	415	248
Missoula.....	167	....	718	557	184	83
Total.....	....	....	4861	5274	5605	3745
Percentage.....	....	....	47.96	54.04	59.95	49.05
Majority.....	....	....	....	413	1860	....
Whole vote.....	....	....	10135	....	9350	....

MONTANA—Continued.

PRESENT TERRITORIAL GOVERNMENT.

Governor, Benjamin F. Potts; Secretary, James E. Callaway; Chief Justice, Declus S. Wade; Associate Justices, Hiram Knowles, John L. Murphy; District Attorney, Cornelius Hedges; Surveyor-General, John E. Blaine; Superintendent of Indian Affairs, Jasper A. Viall; Register of the Land-Office, Addison H. Sanders; Receiver of the Land-Office, R. F. May; United States Commissioner, E. W. Carpenter; Auditor, William H. Rodgers; Treasurer, Richard O. Hickman.

TERRITORIAL LEGISLATURE.

	Council.	House.
Democrats.....	10	24
Republicans.....	3	2
Democratic majority.....	7	22

PAST VOTE OF THE TERRITORY.

	Dem.	Rep.	Majority.
1864. Congress.....	2899	2422	1234 D
1865. Congress.....	3838	3765	1380 D
1867. Congress.....	6004	4896	1108 D
1869. Congress.....	5605	3745	1860 D
1871. Congress.....	4861	5274	413 R

NEBRASKA.

COUNTIES (40.)	Governor, 1870. Majorities.		Governor, 1870. Full Vote.		Constitution, 1871. Full Vote	
	Crox- ton, Dem.	Butler Rep.	Crox- ton, Dem.	Butler Rep.	For.	Ag'nt
Burt.....	147	213	360	70	278	
Butler.....	89	55	144	101	56	
Buffalo.....	7	19	12	1	25	
Cass.....	28	793	765	769	241	
Cedar.....	5	62	57	12	150	
Cheyenne.....	2	18	16	45	3	
Colfax.....	73	89	162	90	134	
Cumming.....	91	154	255	210	85	
Dakota.....	58	227	169	11	297	
Dawson.....				6	21	
Dixon.....	127	12	139	59	152	
Dodge.....	65	369	434	253	450	
Douglas.....	103	1719	1822	672	1594	
Fillmore.....				42		
Gage.....	82	245	327	196	209	
Hall.....	50	48	98	90	91	
Hamilton.....		29	27			
Jefferson.....	259	67	326	186	27	
Johnson.....	112	191	303	220	360	
Lancaster.....	448	348	796	1237	178	
L'Equi'l-court				6	23	
Lincoln.....	87	146	233	76	201	
Madison.....	19	92	111	85	124	
Merrick.....	15	77	62	85	58	
Nehama.....	44	529	573	259	936	
Nuckolls.....						
Otoe.....	21	739	760	574	583	
Pawnee.....	403	124	527	242	369	
Pierce.....	14	21	7		30	
Platte.....	127	9	136	13	329	
Polk.....	38	58	20		9	
Richardson.....	169	744	913	882	494	
Saline.....	100	166	266	304	40	
Sarpy.....	77	290	213	94	307	
Saunders.....	173	218	391	492	145	
Seward.....	100	152	252	356	12	
Stanton.....	17	62	45	10	106	
Washington.....	183	352	535	208	305	
Wayne.....				22	3	
York.....	14	36	50	55	36	
Total.....		8638	7986		8627	
Percentage.....		43.70	56.30	48.07	51.93	
Majority.....			2478		641	
Full vote.....		19774		16613		

NEBRASKA—Continued.

The vote for Representative in Congress in 1870 was—John Taffe, Rep., 12375; George B. Lake, Dem., 7667. Taffe's majority, 4408.

VOTE ON CONSTITUTIONAL PROPOSITIONS, 1871.

	For.	Against.	Maj. Ag't.
Making stockholders in banking companies and associations liable.....	7285	8580	1294
Prohibiting county and municipal aid to corporations.....	6690	9549	2859
Compulsory education and reformatory schools.....	6286	9958	3672
Inhibition and license.....	6071	10160	4089
Woman suffrage.....	3502	12676	7174

CANDIDATES ON STATE TICKETS, 1870.

John H. Croxton..... Governor..... David Butler.  
 F. England..... Secretary of State..... W. H. James.  
 Jacob Valley..... Treasurer..... Henry A. Koenig.  
 Richard Brown..... Supt. Pub. Inst'n. J. M. McKenzie.  
 Wm. H. Munger..... Attorney-General, Geo. H. Roberts.

PRESENT STATE GOVERNMENT.

Governor (acting) and Secretary of State, William Hartford James; Auditor, John Gillespie; Treasurer, Henry Koenig; Attorney-General, George H. Roberts; Superintendent of Public Instruction, J. M. McKenzie; all Republicans.

STATE LEGISLATURE.

	Senate.	House.	Joint Ballot.
Republicans.....	10	30	40
Democrats.....	3	9	12
Republican majority.....	7	21	28

PAST VOTE OF THE STATE.

	Dem.	Rep.	Majority.
1855. Congress.....	560	578	18 D
1857. Congress.....	4567	1386	3181 D
1859. Congress.....	3100	2800	300 D
1862. Congress.....	2180	2333	153 R
1864. Congress.....	2399	3486	1087 R
1865. Treasurer.....	2549	3401	852 R
1866. State Constitution.....	3938	3838	100 F
1866. Governor.....	3948	4693	145 R
1868. Governor.....	6188	8679	2491 R
1870. Governor.....	8648	11126	2478 R
1870. New Constitution.....	7986	8627	641 A

NEVADA.

COUNTIES (13.)	Governor, 1870. Majorities.		Governor, 1870. Full Vote.		President, 1868. Full Vote.	
	Brad- ley, Dem.	Trittle, Rep.	Brad- ley, Dem.	Trittle, Rep.	Sey- mour, Dem.	Grant, Rep.
Churchill.....	18		48	30	75	75
Douglas.....	54		251	197	118	265
Elko.....	170		693	523		
Esmeralda.....	37		254	217	198	267
Humboldt.....	139		437	298	286	313
Lander.....	309		886	577	995	1000
Lincoln.....	153		479	326	56	50
Lyon.....	64		270	334	343	488
Nye.....	30		353	323	353	353
Ormsby.....	43		454	411	420	500
Storey.....	180		1742	1562	1730	2310
Washoe.....	41		499	458	635	859
White Pine.....	58		834	692		
Total.....			7200	6148	5218	6480
Percentage.....			53.94	46.06	44.70	55.30
Majority.....			1052		1262	
Total Vote.....			13348		11698	

NEVADA—Continued.

The vote for Representative in Congress in 1870 was Charles W. Kendall, Dem., 621; Thomas Fitch, Rep. 641. Majority for Kendall, 330.

CANDIDATES ON STATE TICKETS, 1870.

*Dem.*  
L. R. Bradley..... Governor..... F. A. Tritle.  
Frank Denver..... Lieutenant-Governor..... J. Singeland.  
J. D. Driesbach..... Secretary of State..... J. D. Miner.  
J. Schooling..... Treasurer..... Lewis Wines.  
O. K. Stampley..... Comptroller..... W. W. Hobart.  
John Garber..... Supreme Ct. Judge..... J. S. Slauson.  
L. A. Buckner..... Attorney-General..... Win. Campbell.

PRESENT STATE GOVERNMENT.

Governor, L. R. Bradley, Dem.; Lieutenant-Governor, Frank Denver, Dem.; Judge of the Supreme Court, John Garber, Dem.; Secretary of State, James D. Miner, Rep.; Treasurer, J. Schooling, Dem.; Comptroller, W. W. Hobart, Rep.; Attorney-General, L. A. Buckner, Dem.

STATE LEGISLATURE.

	Senate.	House.	Joint Ballot.
Democrats.....	10	26	36
Republicans.....	13	20	33
Republican majority.....	3	—	—
Democratic majority.....	—	6	3

PAST VOTE OF THE STATE.

	Dem.	Rep.	Majority.
1864. Governor.....	650	984	324 R
1864. President.....	650	982	332 R
1866. Governor.....	403	512	109 R
1868. President.....	528	648	120 R
1870. Governor.....	720	618	102 D

NEW-HAMPSHIRE.

COUNTIES. (10.)	Governor, 1871.				President, 1868.	
	Weston, Dem.	Pike, Rep.	Co'per Lab. Ref.	Comings, Temp.	Seymour, Dem.	Grant, Rep.
	Belknap.....	2187	1812	32	10	1978
Carroll.....	2295	1785	31	7	2193	1947
Cheshire.....	2641	2464	9	1	2355	3625
Coos.....	1757	1250	9	19	1542	1382
Grafton.....	4766	4126	85	9	4396	4710
Hillsboro.....	6143	6492	75	27	5421	7265
Merrimack.....	5009	4513	97	12	4317	4770
Rockingham.....	5209	5935	193	38	4819	6186
Strafford.....	2720	2839	88	229	2353	3650
Sullivan.....	1982	2216	163	4	1885	2479
Total.....	34699	33892	782	356*	31224	38191
Percentage.....	49.77	48.60	1.12	.51	44.99	55.91
Majority.....	8071	—	—	—	—	6967
Whole vote.....	69729	—	—	—	69415	—

VOTE FOR REPRESENTATIVES IN CONGRESS, 1871.

*District.*  
I. Counties of Belknap, Carroll, Rockingham, and Strafford. Elery A. Hibbard, Dem., 1214; William B. Small, Rep., 1182; scattering, 231. Hibbard's plurality, 259.  
II. Counties of Hillsboro and Merrimack. Samuel N. Bell, Dem., 1104; Aaron F. Stevens, Rep., 1052; scattering, 202. Bell's plurality, 878.

\* Including scattering vote.

† Plurality. There was no choice for Governor. Mr. Weston had a plurality of 807, but wanted 165 of a majority over all, which is necessary to an election. He was elected by the Legislature by 8 majority.

NEW-HAMPSHIRE—Continued.

III. Counties of Cheshire, Coos, Grafton, and Sullivan. Hosca W. Parker, Dem., 1079; Simon G. Griffin, Rep., 1005; scattering, 258. Parker's plurality, 194.

PRESENT STATE GOVERNMENT.

Governor, James A. Weston, Dem.; Secretary of State, John H. Goodale, Labor Reform; Treasurer, Leander W. Cogswell, Labor Reform; Adjutant-General, John M. Haines, Rep.; Chief-Justice of the Supreme Court, Henry A. Bellows, Rep.; Associate Justices, Jonathan E. Sargent, Rep., Charles Doe, Rep., Jeremiah Smith, Rep., William L. Foster, Rep., William S. Ladd, Dem.; Attorney-General, William C. Clarke, Rep.; Insurance Commissioner, Oliver Pillsbury, Rep.; Railroad Commissioner, David Gilchrist, Dem.; President of the State Senate, George W. Pitman, Dem.; Speaker of the House, William H. Gove, Labor Reform; Superintendent of Public Instruction, J. W. Simonds, Dem.

STATE LEGISLATURE.

	Senate.	House.	Joint Ballot.
Democrats.....	6	151	156
Republicans.....	5	164	169
Labor Reformers.....	1	14	15
Dem. and L. R. majority.....	2	1	3

The Democrats and Labor Reformers united in both Houses, and elected the officers.

PAST VOTE OF THE STATE.

	Dem.	Free Soil.	Amer.	Whig.	Majority.
1852. President.....	2997	6695	—	15147	7155 D
1854. Governor.....	2978	11080	—	15888	1748 D
1855. Governor.....	2705	—	3793	3436	2201 A
1856. Governor.....	3203	—	32119	2360	88 A*
1856. President.....	32789	38345	422	—	5134 R
1857. Governor.....	31353	34755	233	—	3172 R
1858. Governor.....	30884	26076	—	—	5191 R
1859. Governor.....	32802	36226	—	—	3543 R
1860. Governor.....	33544	38037	—	—	4493 R
1860. President.....	27993	37519	411	—	9115 R
1861. Governor.....	31452	35407	—	—	4915 R
1862. Governor.....	28566	32159	1799	—	1875 R
1863. Governor.....	32833	29235	4372	—	3798 D*
1864. Governor.....	31340	37908	—	—	5668 R
1864. President.....	32200	34382	—	—	2182 R
1865. Governor.....	28017	34145	—	—	2128 R
1866. Governor.....	30481	35137	—	—	4656 R
1867. Governor.....	32663	35809	—	—	3146 R
1868. Governor.....	37262	39785	—	—	2523 R
1868. President.....	31224	38191	—	—	6907 R
1869. Governor.....	32004	37777	—	—	3773 R
1870. Governor.....	25023	34912	7369	1167	1353 R
1871. Governor.....	34699	33892	782	356	807 D*

NEW-JERSEY.

COUNTIES. (21.)	Governor, 1871. Majorities.		Governor, 1871. Full Vote.		Governor, 1868. Full Vote.	
	Parker, Dem.	Walsh Rep.	Parker, Dem.	Walsh Rep.	Randolph, Dem.	Blair, Rep.
	Atlantic.....	340	1003	1343	1006	1632
Bergen.....	230	2878	2648	2789	2149	2149
Burlington.....	770	4887	5057	5200	5891	5891
Camden.....	593	3737	4338	3656	4126	4126
Cape May.....	190	538	728	688	946	946
Cumberland.....	977	2434	3411	2394	3742	3742
Essex.....	520	11373	10847	11720	12902	12902

\* Plurality.

NEW-JERSEY—Continued.

COUNTIES	Governor, 1871. Majorities.		Governor, 1871. Full Vote.		Governor, 1868. Full Vote.	
	Parker, Dem.	Walsh Rep.	Parker, Dem.	Walsh Rep.	Randolph, Dem.	Blair, Rep.
Gloucester.....	.....	541	1960	2501	1796	2460
Hudson.....	3059	.....	10240	7181	11301	7103
Hunterdon.....	1641	.....	4664	3023	4795	3384
Mercer.....	.....	24	4597	4621	4480	4338
Middlesex.....	204	.....	4379	4175	4325	3912
Monmouth.....	1203	.....	3734	4021	5303	3706
Morris.....	.....	38	3734	3771	4074	410
Ocean.....	.....	421	1112	1536	1020	1856
Passaic.....	.....	919	3222	4141	3431	4032
Salem.....	.....	13	2348	2361	2220	5553
Somerset.....	193	.....	2457	2264	2539	2179
Sussex.....	1305	.....	3154	1849	3211	2219
Union.....	537	.....	4304	3767	3789	3273
Warren.....	1928	.....	4055	2117	4122	2620
Total.....	.....	.....	82209	76292	83955	79333
Percentage.....	.....	.....	51.89	48.11	51.42	48.58
Majority.....	.....	.....	6007	.....	4621	.....
White vote.....	.....	.....	158591	.....	163288	.....

VOTE FOR REPRESENTATIVES IN CONGRESS, 1870.

- District.*
- I. Counties of Atlantic, Camden, Cape May, Cumberland; Gloucester, and Salem. John W. Hazleton, Rep., 14562; Benjamin E. Lee, Dem., 12469. Hazleton's majority, 2033.
- II. Counties of Burlington, Mercer, Monmouth, and Ocean. Samuel C. Forker, Dem., 15899; William A. Newell, Rep., 15452. Forker's majority, 447.
- III. Counties of Hunterdon, Middlesex, Somerset, Union, and Warren. John T. Bird, Dem., 18007; Robert Rusling, Rep., 14232. Bird's majority, 3684.
- IV. Counties of Bergen, Essex, (without Newark), Morris, Passaic, and Sussex. John Hill, Rep., 18057; Philip Rafferty, Dem., 15304. Hill's majority, 2753.
- V. County of Hudson and city of Newark. George A. Halsey, Rep., 18022; Orestes Cleveland, Dem., 14694; Eneus Fitzpatrick, Independent Dem., 627. Halsey over Cleveland, 3398; over all, 2768.

PRESENT STATE GOVERNMENT.

Governor, Joel Parker, Dem.; Secretary of State, Henry C. Kelcy, Dem.; Treasurer, Josephus Sooy, Jr., Rep.; Comptroller, J. L. Runyon, Rep.; Attorney-General, Robert Gilchrist, Dem.; Chancellor, Abram O. Zabriskie, Rep.; Chief-Justice of the Supreme Court, Mercer Beasley, Dem.; Justices of the Supreme Court, Joseph D. Bedle, Dem., V. Dairniple, Rep., George S. Woodhull, Rep., Edward W. Scudder, Dem., Bennett Van Sickle, Dem., David A. Dupue, Rep.; Clerk of the Supreme Court, Charles P. Smith, Rep.; Judges of the Court of Errors, Robert S. Kenney, Rep., E. L. B. Wales, Dem., John Clement, Dem., Francis S. Lathrop, Dem., James L. Orden, Rep., Charles S. Olden, Rep.; Quartermaster-General, Lewis Perrine, Dem.; Adjutant-General, William S. Stryker, Rep.; Clerk, State Department, J. D. Hall, Rep.; State Revenue Agent, John Hood, Dem.; Clerk in Chancery, Henry S. Little, Dem.; State Superintendent of Public Schools, E. A. Appar, Dem.

STATE LEGISLATURE.

	Senate, House, Joint Ballot.		
Republicans.....	12	37	49
Democrats.....	9	23	32
Republican majority.....	3	14	17

PAST VOTE OF THE STATE.

	Dem.	Rep.	American.	Majority.
1856. President.....	4943	28338	24115	18605 D*

\* Plurality.

NEW-JERSEY—Continued.

	Dem.	Fusion.	American.	
1856. Governor.....	48246	50803	.....	2557 F
1858. Congress.....	41500	50001	3793	4708 O
1859. Governor.....	51714	53315	.....	1601 O
1860. President.....	62801	58324	.....	4477 F
1862. Governor.....	61307	46710	.....	14597 D
1864. President.....	68024	60723	.....	7301 D
1865. Governor.....	61730	67525	.....	2789 R
1866. Congress.....	63861	65542	.....	1651 R
1868. Governor.....	83955	75333	.....	4652 D
1868. President.....	83001	80121	.....	2886 D
1870. Congress.....	77003	80426	.....	2423 R
1871. Governor.....	82299	76292	.....	6007 D

VOTE OF NEWARK.

WARDS.	Governor, November, 1871.		Mayor, October, 1871.		Congress, November, 1870.	
	Parker, Dem.	Walsh Rep.	Bigelow, Dem.	Ricord, Rep.	Cleveland, Dem.	Halsey, Rep.
I. Dist. 1.....	291	360	272	368	242	471
II. " 2.....	236	258	208	286	204	346
III. " 3.....	290	302	253	405	222	495
IV. " 4.....	339	337	261	346	277	512
V. " 5.....	242	311	207	336	209	515
VI. " 6.....	191	278	145	309	149	557
VII. " 7.....	340	210	308	248	280	320
VIII. " 8.....	255	312	194	383	168	448
IX. " 9.....	278	213	248	235	332	483
X. " 10.....	194	168	207	189	530	264
XI. " 11.....	372	320	324	432	250	409
XII. " 12.....	325	337	312	558	319	595
XIII. " 13.....	399	91	413	113	980	903
XIV. " 14.....	425	158	433	169	.....	.....
XV. " 15.....	495	303	435	385	296	266
XVI. " 16.....	237	233	114	196	255	342
XVII. " 17.....	191	397	208	272	154	546
XVIII. " 18.....	138	266	124	487	104	304
XIX. " 19.....	322	291	317	388	293	534
XX. " 20.....	519	292	499	398	353	323
XXI. " 21.....	257	264	251	321	268	308
XXII. Dist. 1.....	453	140	437	156	383	221
XXIII. " 2.....	406	101	438	147	.....	.....
XXIV. " 3.....	338	306	295	431	273	445
XXV. " 4.....	335	355	291	449	324	459
XXVI. " 5.....	131	259	119	267	110	332
XXVII. " 6.....	116	251	96	261	.....	.....
XXVIII. " 7.....	384	443	348	480	.....	.....
Total.....	8458	7606	7760	9029	7935	10307
Majority.....	852	.....	1269	.....	3523	3272
Whole vote.....	16064	.....	16789	.....	17342	.....

COMMON COUNCIL.

Republicans (Aldermen).....	21
Democrats.....	9
Republican majority.....	12

NEW-JERSEY BY TOWNS.—VOTE FOR GOVERNOR, 1871.

	Parker, Dem.	Walsh, Rep.		Parker, Dem.	Walsh, Rep.
ATLANTIC COUNTY.		ATLANTIC COUNTY.			
Atlantic City.....	110	120	Hammonton.....	27	219
Buena Vista.....	54	85	Mullica.....	47	111
Egg Harbor City.....	97	122	Weymouth.....	75	52
Egg Harbor.....	247	283			
Galloway.....	222	205		1003	1343
Hamilton.....	124	148	Majority.....	.....	340



NEW-JERSEY—Continued.

Parker, Dem.		Walsh, Rep.		Parker, Dem.		Walsh, Rep.	
<b>MORRIS COUNTY.</b>				<b>SOMERSET COUNTY.</b>			
Mendham.....	204	150	Bridgewater—				
Chester.....	251	110	Dist. 1.....	346	317		
Washington.....	300	121	" 2.....	168	83		
Roxbury.....	187	140	" 3.....	108	160		
Passaic.....	199	122	Bedminster.....	275	140		
Randolph.....	437	387	Bernards.....	356	134		
Mount Olive.....	200	84	Warren.....	296	181		
			Franklin—				
	3738	3781	Dist. 1.....	192	287		
Majority.....			" 2.....	130	135		
<b>OCEAN COUNTY.</b>				<b>HILLSBOROUGH.</b>			
Brick.....	131	353		319	397		
Dover.....	190	415	Montgomery.....	159	269		
Jackson.....	292	141	Brauchburg.....	114	161		
Lacy.....	44	104	Majority.....		193		
Manchester.....	130	81	<b>SUSSEX COUNTY.</b>				
Plumsted.....	169	165	Andover.....	201	63		
Stafford.....	91	143	Byram.....	150	91		
Union.....	65	104	Frankford.....	227	173		
	1112	1536	Greene.....	137	52		
Majority.....		424	Hampton.....	145	86		
<b>PASSAIC COUNTY.</b>				<b>HARDYSTON.</b>			
Passaic.....	234	255	La Fayette.....	229	144		
Aquackanonk.....	55	105	Montague.....	115	104		
Paterson—			Newton.....	288	259		
Ward 1.....	233	322	Sparta.....	246	211		
" 2.....	208	366	Stillwater.....	216	128		
" 3.....	300	491	Sandyston.....	180	106		
" 4.....	211	441	Wantage.....	513	289		
" 5.....	289	394	Wallpack.....	106	34		
" 6.....	280	406	Vernon.....	254	70		
" 7.....	417	292	Majority.....		1299		
" 8.....	544	332	<b>UNION COUNTY.</b>				
Little Falls.....	47	143	Elizabeth—				
Manchester.....	55	127	Ward 1.....	332	339		
Wayne.....	94	132	" 2.....	556	58		
Pompton.....	174	133	" 3.....	366	159		
West-Milford.....	181	202	" 4.....	163	162		
			" 5.....	233	134		
	3322	4141	" 6.....	360	374		
Majority.....		819	" 7.....	184	295		
<b>SALEM COUNTY.</b>				<b>LINDEN.</b>			
Salem—			Union.....	98	141		
East Ward.....	210	203	Springfield.....	64	79		
West ".....	248	194	Cranford.....	74	96		
Elsinboro.....	52	79	Railway—				
L'R Alloways Creek	100	167	Ward 1.....	137	101		
Up. Alloways Crk.	404	250	" 2.....	187	138		
Mannington.....	116	302	" 3.....	225	264		
Pittsgrove.....	223	515	Clark.....	146	115		
Up. Penn's Neck..	378	234	Westfield.....	258	211		
L'r Penn's Neck..	144	126	Plainfield.....				
Pittsgrove.....	270	61	Dist. 1.....	206	962		
Upper Pittsgrove.	203	230	" 2.....	170	297		
			New-Providence..	53	105		
	2348	2361	Summit.....	122	74		
Majority.....		13	Majority.....		4304		3767
					537		

NEW-JERSEY—Continued.

Parker, Dem.		Walsh, Rep.		Parker, Dem.		Walsh, Rep.	
<b>WARREN COUNTY.</b>				<b>WARREN COUNTY.</b>			
Phillipsburg—			Independence.....	200	115		
Ward 1.....	151	101	Frelinghuysen.....	114	128		
" 2.....	348	142	Hardwick.....	100	28		
" 3.....	162	76	Pahaquarry.....	89	8		
Greenwich.....	236	239	Bahrstown.....	195	124		
Lopatcong.....	125	53	Knowlton.....	218	94		
Harmony.....	183	58	Hope.....	212	95		
Franklin.....	240	79	Oxford.....	405	151		
Washington.....	197	92	Belvidere.....	194	149		
" Boro'.....	259	127	Majority.....		4056		2117
Mansfield.....	174	115	Hackettstown.....	257	143		1939
Hackettstown.....	257	143					

NOTE.—There are some slight discrepancies between the vote by towns as returned by the county canvassers, and the returns of the State canvassers. The latter are the revised and correct returns.

NEW-MEXICO.

COUNTIES. (13.)	Congress, 1871. Majorities.			Congress, 1871. Full Vote.		
	Galle- gos, Dem.	Cha- ves, Rep.	Sena, Rep.	Galle- gos, Dem.	Cha- ves, Rep.	Sena, Rep.
Bernalillo.....	122	34	...	799	743	...
Colfax.....	285	...	...	329	297	...
Dona Ana.....	125	...	...	763	478	...
Grant.....	64	...	...	169	103	2
Lincoln.....	262	...	...	285	23	...
Mora.....	672	...	...	1241	367	202
Rio Arriba.....	271	...	...	975	544	160
Santa Ana.....	...	156	...	48	276	72
Santa Fé.....	18	...	...	747	110	619
San Miguel.....	...	...	332	842	256	1430
Socorro.....	254	...	...	729	475	...
Taos.....	261	...	...	471	752	20
Valencia.....	572	...	...	358	951	21
Total.....	...	...	...	7666	5285	2534
Percentage.....	...	...	...	49.50	34.12	16.38
Majority.....	...	...	...	2381*	...	...
Whole vote.....	...	...	...	15485	...	...

PRESENT TERRITORIAL GOVERNMENT.

Governor, Marsh Giddings; Secretary, Henry Wetter; Marshal, John Pratt; Attorney, S. M. Ashenfelter; Collector, G. A. Smith; Assessor, W. L. Warning; Chief Justice of the Supreme Court, J. G. Palen; Associate Justices, Benjamin J. Waters and Hezekiah S. Johnson.

TERRITORIAL LEGISLATURE.

The Democrats have majorities in both Houses of the Legislature.

PAST VOTE OF THE TERRITORY.

	Dem.	Rep.	Maj.
1863. Congress.....	7231	6425	86 D
1865. Congress.....	6180	8311	231 R
1867. Congress.....	8891	8794	97 D
1869. Congress.....	6273	8004	182 R
1871. Congress.....	7666	7819	153 R

\*The Republican vote of 1871 includes that cast for Sena, Independent Republican.

\* Plurality.



NEW-YORK.

COUNTIES. (No.)	Sec. of State, 1871. Majorities.*		Secretary of State, 1871. Full Vote.			Governor, 1870. Majorities.*		Governor, 1870. Full Vote.		Sec. of State, 1869. Full Vote.		Governor, 1868. Full Vote.	
	Will- ers, Dem.	Scrib- ner, Rep.	Will- ers, Dem.	Scrib- ner, Rep.	Leigh, Temp.	Hoff- man, Dem.	Wood- ford, Rep.	Hoff- man, Dem.	Wood- ford, Rep.	Nel- son, Dem.	Sigel, Rep.	Hoff- man, Dem.	Gria- wood, Rep.
Albany	1243	.....	13750	12516	.....	1570	.....	13349	11779	11453	9754	14276	11929
Allegany	.....	2876	2406	5282	9	.....	2671	2747	5418	2170	4457	2883	6508
Broome	.....	1142	3440	4582	63	.....	1206	3898	5104	2811	4072	3928	5698
Cattaraugus	.....	1521	3154	4675	1	.....	1367	3742	5109	2844	4194	3915	6120
Cayuga	.....	2660	4206	6926	142	.....	2209	4911	7120	3798	5529	4974	8103
Chautauqu	.....	*3167	3248	6115	1	.....	3516	4254	5502	3393	6849	4593	9339
Chemung	316	.....	1614	3913	3602	2	580	4062	5456	3074	4869	3778	3640
Chenango	.....	1014	3913	5557	3	.....	1394	4062	5456	3074	4869	4157	5935
Clinton	.....	145	3953	3798	.....	629	.....	4420	3791	3551	3131	3728	4293
Columbia	48	.....	5517	5269	.....	253	.....	5668	5415	4970	4085	5075	5360
Cortland	.....	1513	1057	3170	8	.....	1414	2212	3626	1647	2820	2190	4075
Delaware	.....	1055	4010	5065	1	.....	906	4447	5353	3794	4459	4335	5596
Dutchess	.....	2402	4726	7188	183	.....	1730	6712	6444	6098	6138	7621	8082
Erie	.....	837	13520	14357	.....	1434	.....	15371	13937	11810	12407	14942	15186
Essex	.....	1133	1743	2876	1	.....	771	2414	3185	1771	2572	2134	3623
Franklin	.....	936	1840	2776	11	.....	735	2243	2978	1726	2342	2290	3394
Fulton and Hamilton	72	.....	3514	3442	140	.....	20	3259	3279	3008	2880	3158	3657
Genesee	.....	1233	2151	3384	.....	1153	.....	2548	3701	2022	2893	2893	4239
Greene	546	.....	3347	2801	.....	657	.....	3759	3102	3153	2215	3994	3422
Herkimer	.....	1111	3730	4866	10	.....	898	4973	4971	3513	4096	4110	5341
Jefferson	.....	2007	5435	7412	2	.....	1507	5704	7211	4865	5955	5955	8341
Kings	9159	.....	39458	30300	3	12869	.....	39328	23450	28427	21421	41110	26149
Lewis	.....	326	2691	3017	.....	143	.....	2893	3038	2559	2567	3258	3307
Livingston	.....	810	3489	4299	3	.....	1013	3283	4296	2524	3429	3511	4752
Madison	.....	1815	3275	5190	205	.....	1734	3811	5545	3077	4475	3991	6295
Monroe	.....	697	9107	9804	1	.....	827	9168	9995	7534	9447	10226	11579
Montgomery	.....	209	3563	3832	14	283	.....	4215	3932	3710	3312	3819	3980
New York	29189	.....	83226	54137	.....	52277	.....	80668	34391	79476	36897	112522	43372
Niagara	.....	780	3871	4051	.....	409	.....	4322	4791	3733	4047	4705	5067
Oneida	.....	1919	9677	11590	12	.....	1330	10819	12149	9086	10109	11295	12555
Onondaga	.....	2234	7154	9288	159	.....	2609	8639	11248	6547	8861	9312	12541
Ontario	.....	1212	3527	4739	32	.....	847	4217	5904	3291	4135	4229	5728
Orleans	.....	1762	6090	7852	14	.....	869	7970	7870	6086	6168	7987	8788
Oswego	.....	1230	2247	3477	.....	1227	.....	2380	3607	1915	2848	2182	3883
Otsego	.....	2200	5731	7931	278	.....	2051	6028	8079	4697	6760	6170	9222
Putnam	.....	97	5754	5851	17	.....	76	5848	5924	5458	5527	6115	6540
Putnam	.....	24	1457	1481	.....	251	.....	1487	1230	1360	856	1740	1848
Queens	611	.....	5213	4602	2	2202	.....	6605	4493	4156	2517	6519	4522
Rensselaer	193	.....	9830	9643	117	1835	.....	11165	9330	8018	7702	10230	10707
Richmond	189	.....	2390	2201	.....	870	.....	2799	1923	2652	1410	3131	2132
Rockland	275	.....	2164	1889	.....	692	.....	2169	1497	1668	1110	2790	1842
St. Lawrence	.....	5938	2876	8814	80	.....	6482	3518	10000	2610	7767	4014	11855
Saratoga	.....	2108	4192	6300	37	.....	906	5188	6094	5250	5375	5290	6429
Schenectady	.....	213	2243	2456	.....	102	.....	2444	2342	2274	2153	2358	2456
Schoharie	1162	.....	4101	2939	.....	1024	.....	4530	2906	4137	2476	4729	3299
Schuyler	.....	325	2000	2325	65	.....	387	2118	2505	1583	1949	2047	2767
Seneca	777	.....	3266	2492	49	529	.....	3145	2016	2541	2139	3290	2800
Steuben	.....	1129	6966	7525	15	.....	768	6522	7290	4926	5682	6551	8575
Suffolk	.....	1072	2858	3830	.....	168	.....	4066	4234	3136	3107	4254	4578
Sullivan	456	.....	3021	2505	.....	438	.....	3522	3084	2791	2197	3728	3233
Tioga	.....	1112	2698	3810	.....	753	.....	3125	3878	2572	3493	3222	4300
Tompkins	.....	1284	2278	3562	78	.....	993	3002	3965	2456	3539	3138	4027
Ulster	.....	390	7517	7997	8	1155	.....	8581	7426	6687	5415	8623	7938
Warren	.....	394	2079	2473	.....	66	.....	2424	2490	2041	1978	2291	2699
Washington	.....	2361	3637	5098	18	.....	1519	4249	5768	2847	4341	4111	6632
Wayne	.....	1470	3861	5331	24	.....	1199	4243	5442	3617	4707	4446	6301
Westchester	.....	2151	8646	10797	.....	2320	.....	10361	8041	7513	6889	11945	9398
Wyoming	.....	1484	1961	3444	.....	1184	.....	2400	3584	1773	2927	2620	4295
Yates	.....	868	1784	2652	7	.....	882	1865	2747	1277	2118	1760	3129
Total	.....	.....	368212	387110	1820	.....	.....	399532	366436	339074	310733	439301	411355
Percentage	.....	.....	48.64	51.12	24	.....	.....	52.49	47.51	51.58	48.42	50.60	49.40
Majority	.....	.....	.....	.....	.....	.....	.....	129730	.....	20241	.....	27946	.....
Whole vote	.....	.....	.....	.....	.....	.....	.....	771229	.....	641797	.....	850656	.....

CANDIDATES ON STATE TICKETS, 1871.

Democratic. Republican. Temperance.

SECRETARY OF STATE.

Diedrich Willers, Jr. G. Hilton Scribner. Charles C. Leigh.

COMPTROLLER.

Asher P. Nichols. Nelson K. Hopkins. Gardner Howland.

STATE TREASURER.

Wheeler H. Bristol. Thomas Raines. Simeon Brownell.

ATTORNEY-GENERAL.

M. B. Champlain. Francis C. Barlow. E. Crummev.

STATE ENGINEER AND SURVEYOR.

Van R. Richmond. William B. Taylor. Charles J. Mills.

\* Over the next highest candidate. † Over all. Scribner over Willers, 1807. Hoffman over Woodford, 33096. ‡ Including 1907 for Graham, Labor Reform, and 1459 for Clark, Temperance.

## NEW-YORK—Continued.

## CANAL COMMISSIONER.

George W. Chapman...A. Barkley...John B. Edwards.

## INSPECTOR OF STATE PRISONS.

David B. McNeil...Thomas Kirkpatrick...W. Marks.

## PRESENT STATE GOVERNMENT.

Governor, John T. Hoffman, Dem.; Lieutenant-Governor, Allen C. Beach, Dem.; Secretary of State, G. Hilton Scribner, Rep.; Comptroller, Nelson K. Hopkins, Rep.; State Treasurer, Thomas Raines, Rep.; Attorney-General, Francis C. Barlow, Rep.; Canal Commissioners, William W. Wright, Dem., John D. Fay, Dem., Alexander Barkley, Rep.; State Engineer, William B. Taylor, Rep.; Inspectors of State Prisons, Forcyde L. Ladin, Dem., Solomon Scheu, Dem., Thomas Kirkpatrick, Rep.; Chief Judge of the Court of Appeals, Sanford E. Church, Dem.; Associate Judges, William F. Allen, Dem., Martin Grover, Dem., Rufus W. Peckham, Dem., Charles A. Rapallo, Dem., Charles J. Folger, Rep., Charles Andrews, Rep.; Superintendent of Public Instruction, Abram B. Weaver, Dem.

## PAST VOTE OF THE STATE.

	Dem. Free Soil.	Whig.	Majority.
1852. President.....	262093	25329 234882	1872 D
	Soft Shell. Fusion. Amer.		
1854. Governor.....	156495	158804 122282	309 F*
	Hard Shell.		
	33850		
	Soft Shell. Rep. Amer.		
1855. Sec. of State....	91335	136698 148577	11859 A*
	Hard Shell.		
	59353		
	Dem. Rep. Amor.		
1856. President.....	195878	276507 124604	80129 R*
1857. Sec. of State....	195482	177425 66882	18057 D*
1858. Governor.....	230513	247953 60880	17440 R*
1859. Sec. of State....	252589	251139 ....	1450 D
	Fusion. Lincoln.		
1860. President.....	312510	362645 ....	50136 R
	Doug. Dem. Rep. Breck. Dem.		
1860. Governor.....	294812	358272 19841	43639 R
	Against. For.		
1860. Negro Suffrage.	337984	197503 ....	140481 A
	Dem. Rep.		
1861. Sec. of State....	187716	297428 ....	107712 R
1862. Governor.....	306649	295897 ....	10752 D
1863. Sec. of State....	284942	314347 ....	29405 R
1864. President.....	361264	369557 ....	8293 R
1864. Sec. of State....	361986	368735 ....	6749 R
1865. Governor.....	273198	301055 ....	27857 R
1865. Sec. of State....	352525	356315 ....	13789 R
1867. Sec. of State....	373229	325099 ....	47930 D
1868. Governor.....	423901	411355 ....	27946 D
1868. President.....	422883	419883 ....	10000 D
1869. Sec. of State....	330974	310733 ....	20241 D
	Dem. Rep. Lab. Ref. & Tem.		
1870. Governor.....	399532	366436 3366	29730 D
	Dem. Rep. Temp.		
1871. Sec. of State....	368212	387119 1820	17087 R

## VOTE FOR REPRESENTATIVES IN CONGRESS, 1870.

## Districts.

- I. Counties of Queens, Richmond, and Suffolk. Dwight Townsend, Dem., 12632; Caleb C. Norvell, Rep., 11466. Townsend's majority, 1166.
- II. County of Kings, (with part of Brooklyn.) Thomas Kinsella, Dem., 20704; Silas B. Dutcher, Rep., 12483; James O. Bennett, Rep., 399. Kinsella, over all, 7822.
- III. County of Kings, (with part of Brooklyn.) Henry W. Slocum, Dem., 13822; Erastus D. Webster, Rep., 8684; James M. Whiting, Jr., Rep., 3243. Slocum, over all, 1895.

\* Plurality.

## NEW-YORK—Continued.

- IV. City of New-York, (part.) Robert B. Roosevelt, Dem., 10700; Martin T. McMahon, Dem., 5239; Andrew W. Leggett, Rep., 797. Roosevelt, over all, 4442.
- V. City of New-York, (part.) William R. Roberts, Dem., 14586; George Briggs, Rep., 2287; George W. Gibbons, Rep., 159. Roberts, over all, 12120.
- VI. City of New-York, (part.) Samuel S. Cox, Dem., 9215; Horace Greeley, Rep., 8203. Cox's majority, 1012.
- VII. City of New-York, (part.) Smith Ely, Jr., Dem., 12464; David H. McAlpin, Rep., 3403; Benjamin A. Willis, Rep., 929. Ely, over all, 8132.
- VIII. City of New-York, (part.) James Brooks, Dem., 12845; George Wilkes, Rep., 7149; Julius Wadsworth, Dem., 4243. Brooks's majority, 1453.
- IX. City of New-York, (part.) Fernando Wood, Dem., 15620; William S. Hillyer, Dem., 4789; Morris Ellinger, Rep., 3707. Wood, over all, 7124.
- X. Counties of Putnam, Rockland, and Westchester. Clarkson N. Potter, Dem., 14249; James Westervelt, Rep., 10688. Potter's majority, 3564.
- XI. Counties of Orange and Sullivan. Charles St. John, Rep., 10747; William C. N. Sherman, Dem., 11247. St. John's majority, 500.
- XII. Counties of Columbia and Dutchess. John H. Ketcham, Rep., 14432; William H. Phillip, Dem., 11748. Ketcham's majority, 2684.
- XIII. Counties of Greene and Ulster. Joseph H. Tutbill, Dem., 11559; James G. Lindsley, Rep., 11257. Tutbill's majority, 302.
- XIV. Counties of Albany and Schoharie. Eli Perry, Dem., 17716; Minard Harder, Rep., 14726; John Hastings, Labor Reform, 336. Perry, over all, 2654.
- XV. Counties of Rensselaer and Washington. Joseph M. Warren, Dem., 17793; J. Thomas Davis, Rep., 11659; Alvin C. Rose, Temperance, 235. Warren, over all, 5899.
- XVI. Counties of Clinton, Essex, and Warren. John Rogers, Dem., 9444; Andrew Williams, Rep., 9272. Rogers's majority, 172.
- XVII. Counties of Franklin and St. Lawrence. William A. Wheeler, Rep., 13020; George Mott, Dem., 5699. Wheeler's majority, 7321.
- XVIII. Counties of Fulton, Hamilton, Montgomery, Saratoga, and Schenectady. John M. Carroll, Dem., 14282; James M. Marvin, Rep., 13390; Samuel McKean, Temp., 2286. Carroll's plurality, 1438.
- XIX. Counties of Chenango, Delaware, and Otsego. Elluzz H. Prindle, Rep., 16753; Joseph Juliard, Dem., 14389. Prindle's majority, 2363.
- XX. Counties of Herkimer, Jefferson, and Lewis. Clinton L. Merriam, Rep., 14863; Andrew Cornwall, Dem., 12899. Merriam's majority, 1964.
- XXI. County of Oneida. Ellis H. Roberts, Rep., 12322; Abram B. Weaver, Dem., 10606. Roberts's majority, 1716.
- XXII. Counties of Madison and Oswego. William E. Lansing, Rep., 13450; Matthew J. Shocraft, Dem., 9780; Caleb Calkins, Temp., 593. Lansing over all, 3077.
- XXIII. Counties of Cortland and Onondaga. R. Holland Duell, Rep., 12957; Dennis McCarthy, Rep., 10540; Charles P. Lyford, Ind., 303. Duell, over all, 2105.
- XXIV. Counties of Cayuga, Seneca, and Wayne. John E. Seeley, Rep., 15276; George B. Daniels, Dem., 12134; William Hosmer, Temp., 303. Seeley, over all, 2839.
- XXV. Counties of Livingston, Ontario, and Yates. William H. Lamport, Rep., 12115; Harlow L. Conistock, Dem., 9367. Lamport's majority, 2748.

NEW-YORK—Continued.

- XXVI. Counties of Broome, Schuyler, Tioga, and Tompkins. Milo Goodrich, Rep., 15476; Edgar K. Apgar, Dem., 12029; George D. Beers, Temp., 128. Goodrich, over all, 3319.
- XXVII. Counties of Allegany, Chemung, and Steuben. H. Boardwell Smith, Rep., 16276; Lucius Robinson, Dem., 13352. Smith's majority, 2924.
- XXVIII. Counties of Monroe and Orleans. Freeman Clark, Rep., 13844; John H. White, Dem., 11187; Ellis Mapes, Temp., 658. Clark's majority, 1999.
- XXIX. Counties of Genesee, Niagara, and Wyoming. Seth Wakeman, Rep., 12124; James G. Shepard, Dem., 9939. Wakeman's majority, 3995.
- XXX. County of Erie. William Williams, Dem., 15918; Lyman K. Bass, Rep., 14415. Williams's majority, 603.
- XXXI. Counties of Cattaraugus and Chautauqua. Walter L. Sessions, Rep., 10170; Charles D. Murray, Dem., 9793. Sessions's majority, 377.

VOTE FOR JUSTICES OF THE SUPREME COURT, 1871.

- Districts.
- I. County of New-York. George C. Barrett, Reform Democrat, 89127; Thomas A. Ledwith, Tammany Democrat, 45916. Barrett's majority, 43211.

NEW-YORK—Continued.

- II. Counties of Dutchess, Kings, Orange, Putnam, Queens, Richmond, Rockland, Suffolk, Westchester. Joseph F. Barnard, Dem., 136744. No opposition.
- III. Counties of Albany, Columbia, Greene, Rensselaer, Schoharie, Sullivan, Ulster. Charles R. Ingalls, Dem., 89098. No opposition.
- IV. Counties of Clinton, Essex, Fulton, Hamilton, Franklin, Montgomery, St. Lawrence, Saratoga, Schenectady, Washington, Warren. Joseph Potter, Rep., 42932; Samuel W. Jackson, Dem., 29054. Potter's majority, 13878.
- V. Counties of Herkimer, Jefferson, Lewis, Oneida, Onondaga, Oswego. George A. Hardin, Rep., 65977. No opposition.
- VI. Counties of Broome, Chemung, Chenaugo, Cortland, Delaware, Madison, Otsego, Schuyler, Tioga, Tompkins, Ransom Balcom, Rep., 43302; Jeremiah McGuire, Dem., 32223. Balcom's majority, 11079.
- VII. Counties of Cayuga, Livingston, Monroe, Ontario, Seneca, Steuben, Wayne, Yates. E. Darwin Smith, Rep., 68988. No opposition.
- VIII. Counties of Allegany, Cattaraugus, Chautauqua, Erie, Genesee, Niagara, Orleans, Wyoming. George D. Lamont, Rep., 43078; Richard P. Marvin, 34600. Lamont's majority, 8558.

VOTE FOR MEMBERS OF THE LEGISLATURE, 1871.

SENATORS.

[Democrats in *Italics*. Republicans in Roman. Members of the last Legislature marked \*.]

Dist.	Elected.	Vote.	Majority.	Defeated.	Vote.
I.	<i>Townsend D. Cook</i> .....	10890	868	Gilbert C. Deane.....	10022
II.	John C. Perry.....	16003	1968	<i>James F. Pierce*</i> .....	14925
III.	<i>Henry C. Murphy*</i> .....	21579	6565	A. H. W. Van Slden.....	18014
IV.	<i>William M. Tweed*</i> .....	18706	11779	<i>J. O'Donovan Rossa</i> .....	6927
			16221	<i>Anthony Miller</i> .....	2485
			18,148	<i>Lemuel Bangs</i> .....	258
V.	Erastus C. Benedict.....	15212	4842	<i>Michael Norton*</i> .....	10370
VI.	Augustus Welsmann.....	10226	2425	<i>Henry Wollman</i> .....	7801
			6197	<i>Martin Nachtman</i> .....	4029
			9340	Frank W. Sterry.....	786
			9817	Otto Meyer.....	499
VII.	<i>James O'Brien</i> .....	20292	13336	<i>John J. Bradley*</i> .....	6956
			18271	Christopher Pullman.....	3221
VIII.	<i>Daniel F. Tiemann</i> .....	17270	4663	<i>Henry W. Genet*</i> .....	12667
IX.	William H. Robertson.....	16202	5851	<i>William Cavdreech*</i> .....	10351
X.	Edward M. Madden.....	10761	2085	<i>George M. Beebe</i> .....	8676
XI.	Abiah W. Palmer.....	13131	8572	<i>Homer A. Nelson</i> .....	4559
			12569	<i>Peter Denny</i> .....	562
XII.	Isaac V. Baker, Jr.....	16706	4458	<i>William A. Russell</i> .....	12248
XIII.	Charles H. Adams.....	13397	656	<i>John Tracy</i> .....	12741
XIV.	<i>Jacob Hardenbergh*</i> .....	11165	828	John Sanderson.....	10337
XV.	Webster Wagner.....	16319	3222	<i>Isaiah Fuller</i> .....	13097
XVI.	Samuel Ames.....	9337	19111	James H. Bronson.....	208
XVII.	Wells S. Dickinson.....	11590	2232	<i>John W. Havens</i> .....	7105
XVIII.	Norris Winslow*.....	10145	6925	<i>Era Stiles</i> .....	4665
XIX.	Samuel S. Lowery.....	11428	1771	<i>Wilbur F. Porter</i> .....	8374
XX.	Archibald C. McGowan.....	10456	1591	<i>George H. Sanford*</i> .....	9837
XXI.	William Foster.....	13050	643	<i>John F. Scott</i> .....	9813
			4130	<i>Benjamin F. Lewis</i> .....	8920
			12563	<i>T. Dwight Stow</i> .....	487
XXII.	Daniel P. Wood.....	12605	3991	<i>Oliver Porter</i> .....	8614
XXIII.	James H. Graham.....	16650	4804	<i>Samuel Yeoman</i> .....	11846
XXIV.	Thomas I. Chatfield.....	12183	4169	<i>Roswell C. McNeil</i> .....	8014
XXV.	William B. Woodin*.....	12182	4120	<i>Peter C. Wyckoff</i> .....	8062
XXVI.	<i>William Johnson</i> .....	9566	964	Stafford C. Cleveland.....	8602
XXVII.	Gabriel T. Harrower.....	12976	107	<i>George B. Bradley</i> .....	12869
XXVIII.	<i>Jarvis Lord*</i> .....	10225	1872	James H. Kelly.....	8553
			9923	Elias Mapes.....	232
XXIX.	George Bowen*.....	11094	2922	<i>C. Fitch Russell</i> .....	8402
XXX.	James Wood*.....	12982	5257	<i>Elias E. Harding</i> .....	7725
XXXI.	Loran L. Lewis*.....	14844	1845	<i>William G. Fargo</i> .....	12999
XXXII.	Norman M. Allen.....	10701	4276	<i>Frank L. Stowell</i> .....	6425

## NEW-YORK—Continued.

## ASSEMBLYMEN.

County.	Dist.	Elected.	Vote.	Majority.	Defeated.	Vote.
Albany	1	Stephen Springsteed	3059	144	William D. Murphy*	2915
"	2	Henry Smith	3397	193	John W. Sager	3204
"	3	Daniel L. Babcock	3802	100	La Fayette Case	3702
"	4	George B. Mosher	3003	73	Oscar F. Potter	2930
Allegany		William W. Crandall	5179	2742	Utai J. Elliott	2437
Broomo		William M. Ely	3495	155	Leavis S. Abbott	3341
Cattaraugus	1	Commodore P. Vedder	2131	401	Charles S. Cary	1730
"	2	Enoch Holdridge	2430	519	Stephen Laing	1517
Cayuga	1	Ira D. Brown	3166	550	Charles H. Curtis*	2510
"	2	Eljah E. Brown	3478	1655	Asa H. Baker	1873
Chautauqua	1	Matthew P. Bemus*	2039	564	Ellas Hoxie, Temp.	128
"	2	Jerome Preston	3623	1600	Theodore S. Moss	1475
Chemung		David B. Hill*	3971	391	Alonzo Langworthy	2023
Chenango		Andrew Shepardson*	5514	1574	James McCann	3580
CClinton		Edmund Kingsland, Jr.	3870	304	Samuel Martin	3940
Columbia	1	Benjamin Ray*	3145	1000	Chauncey Turner	3556
"	2	Milton M. Tompkins	2485	74	Jacob H. Duntz	2145
Cortland		Dann C. Squires	3196	1577	Perkins F. Cady*	2412
Delaware	1	William Lewis, Jr.	2786	1137	Stephen D. Perkins	1619
"	2	Matthew Griffin	2407	270	James K. P. Jackson	1951
Dutchess	1	Edward M. Goring	3600	1421	Adam R. Henderson	2131
"	2	Harvey G. Eastman	3780	2340	Lawrence C. Rapelje	2179
Eric	1	George Chambers*	3002	607	William Kay	1440
"	2	George Baltz	3063	620	Joseph Bork	2485
"	3	Franklin A. Alberger*	3525	853	John Howell*	2437
"	4	John Simpson	2347	89	Oscar Folsom	2672
"	5	John M. Wiley*	3025	210	Whitford Harrington	2258
Essex		Franklin W. Tobey	2997	1495	John McBeth	2615
Franklin		James H. Pierce*	2639	678	Henry Bracy	1591
Fulton & Hamilton		Samuel W. Buel	3601	248	Darius W. Lawrence	1959
Genesee		Volney G. Knapp*	3395	1078	John McLaren	3366
Greene		Augustus Hill	3259	355	Jonathan M. Foreman	22. 7
Herkimer		Eleazer C. Rice	4824	1059	Isaac Mygatt	2501
Jefferson	1	Oliver C. Wyman*	3551	1215	William Getman	3774
"	2	William W. Enos	3510	160	Atwin H. Hall	2336
Kings	1	David C. Aitken*	6212	4866	Andrew J. Devey	3344
"	2	Edward D. White	4422	1408	William L. Hubbell	1340
"	3	Dominick H. Roche*	6793	5182	Smith C. Baylis*	3014
"	4	William W. Mosely	5048	768	Samuel B. Vreeland	1911
"	5	Eugene D. Berri	4458	1821	James Panner	428
"	6	Peter G. Peck	3314	1043	Thomas W. Adams	2534
"	7	Charles B. Morton	2324	72	Moritz Richter	2271
"	8	George C. Bennett	4019	1070	William Watnwright	2252
"	9	John C. Jacobs*	4801	628	John W. Flaherty	1493
Lewis		Amos V. Smiley	3063	473	Joseph Droll	1949
Livingston		Archibald Kennedy	4323	889	Oliver B. Leach	4263
Madison	1	John W. Lippitt	2750	1323	Samuel F. Garman	2590
Monroe	1	Francis A. Hyatt	2346	479	Andrew Sill	3434
"	2	George A. Goss	2665	338	Gilbert Birdsell	1427
"	3	George D. Lord*	5430	1186	E. Franklin Chopman	1917
"	4	Leonard Burrill	2732	894	Walter W. Marsh	2027
Montgomery		William J. Van Deusen	4042	764	Frederick Douglass	4250
New-York	1	James Healy	2957	402	James Laverty	212
"	2	James Dunphy	5057	4318	Horace J. Thomas	1898
"	3	James Hayes*	4048	262	John E. Ashe	3278
"	4	John J. Blair*	4050	402	Nicholas Muller	2555
"	5	David S. Paige	2778	331	William L. Harding	624
"	6	Timothy J. Campbell*	2460	1045	Henry G. Leask	739
"	7	Horatio N. Twombly	4189	3180	Stephen F. Rice	4654
"	8	Conrad Gelb	4936	2643	Edward A. Willoughby	1486
"	9	Stephen Pell	4834	1847	William Mc Mahon	2203
"	10	Henry H. Haight	1810	3601	John Hecker	359
"	11	Rush C. Hawkins	4541	331	Christopher Johnson	2447
				1325	James Winterbottom	1453
				2482	Cyrus Olmstead	290
				1045	Isaac Wood	1415
				1601	John C. Rapp	859
				4189	James Riley	1009
				4013	George W. Blunt	170
				2643	Sylvester E. Nolan	2293
				4439	Frederick Gugel, Jr.	497
				3083	William G. Bergen	1752
				4373	Timothy Shea	461
				237	Frederick Railwagen, Jr.	1573
				269	Christopher Flecke*	1541
				1292	Louis Erzer	518
				1501	Henry S. Wallace	309
				3108	Thomas W. Pittman	1433
				3541	Alfred S. Spaulding	1000

Election Returns.

NEW-YORK—Continued.

ASSEMBLYMEN.

County.	Dist.	Elected.	Vote.	Majority.	Defeated.	Vote.
New-York	12	William W. Cook*	2697	1607	Henry E. Crampton	1090
				1723	John S. Beck	974
				2198	William Fagan	499
"	13	George W. Mackay	3449	1332	Richard Flanagan*	2117
				2916	George Devlin	533
"	14	John A. Foley	2084	585	John T. Kelly*	1499
				1010	John Theiss	474
"	15	Alexander Frear*	2818	27	Frederick Killian	2791
				1774	Seth M. Harris	1044
"	16	Nicholas Haughton	4865	2044	Patrick Logan	774
				2670	James Irving*	2180
"	17	Charles A. Flammer	4375	4404	Augustus Funk	461
				2107	Jerome Buck	2268
"	18	Samuel J. Tilden	5496	2619	Walter Murray	1756
				4373	Michael Goodc.	1113
"	19	Thomas C. Fielis*	2251	810	Roger A. Lyon	349
				1357	Horatio Seymour	1441
"	20	Severn D. Moulton	4189	2728	William Elshman*	2832
				1153	Abraham Dowdney	1461
"	21	William Whitbeck	4951	1153	John M. Hall	3798
Niagara		Isaac H. Babcock	2458	205	William S. Farnell	2192
		George M. Swain	2185	560	W. H. H. Ransom	1625
Oneida	1	Martin L. Hungerford	3189	540	William H. Barnett	2649
"	2	Eleazer Beckwith	3015	715	Joseph Benedict	2300
"	3	George H. Carroll	2533	152	William Jackson	2381
"	4	Albert L. Hayes	2962	658	Harry Weed	2304
Onondaga	1	Thomas G. Alvord*	3135	755	John McCarthy	2420
"	2	Peter Burns*	3205	1029	Alton H. Northrop	2173
"	3	Gustavus Sulper*	3401	1433	William H. Merrill	1968
Ontario	1	Amrose L. Van Dusen	2425	459	W. W. Herndon	1656
"	2	Cyrillo S. Lincoln	2189	510	David A. Pierpont	1679
Orange	1	Robert H. Strahan*	3813	1145	Hudson McFarland	2668
"	2	Frank Abbott	4002	549	Henry B. Ogden	3453
Orleans		E. Kirk Hart	3725	1801	Edwin R. Tanner	1864
Oswego	1	Daniel G. Fort	2624	112	William A. Poucher	2512
"	2	Thomas W. Green	2296	22	Abraham Howe*	2276
"	3	Chauncey S. Sage*	2632	1299	George W. Wood	1333
Otsego	1	Alfred Chamberlain*	2895	109	Morgan Bryan	2768
"	2	Peter Burns*	3032	164	Samuel R. Tollett	2668
Putnam		James B. Dykeman	1798	513	Saries Drew*	1195
Queens	1	L. Bradford Prince*	3074	1169	Edward A. Lawrence	1905
"	2	James M. Oakley*	2853	830	Robert A. Davison	2023
Rensselaer	1	Jason C. Osgood	4578	38	William V. Cleary	4540
"	2	John L. Snyder	2766	818	Ira B. Ford	1948
"	3	Castle W. Herrick	2758	315	Thomas Lape, Temp.	349
				2013	John V. D. Witbeck	2443
Richmond		David W. Judd	2628	670	John McCabe, Temp.	145
Rockland		Daniel Tompkins	2232	628	Thomas Gwynne	1958
St. Lawrence	1	Darius A. Moore	2887	1916	James M. Nelson	1695
"	2	Dolphus S. Lynde*	3081	2041	Louis Hasbrouck, Jr	971
"	3	Parker W. Rose	2772	1952	Hiram Bartlett	1040
Saratoga	1	George West	3324	1166	John O. Bridges	820
"	2	Nathaniel M. Houghton*	3112	1231	William T. Odell	2158
Schenectady		William Greenhalgh	2569	441	Charles A. Allen	1881
Schoharie		Peter Couchman	4083	1131	Philip R. Toll	2128
Schuyler		Harmon L. Gregory	2189	69	Luman Reed	2952
Seneca		Peter Lott	3049	313	William C. Coon*	2130
Steuben	1	Thomas M. Fowler	3097	619	David D. Laffer	2649
"	2	James B. Murdoch	4406	919	William W. Healy	2784
Suffolk		John S. Marcy	3926	1194	George Farnham	3487
Sullivan		Frank Buckley*	3032	542	William Y. Provost	2732
Tioga		William Smyth	3697	944	Asa P. Appley	2490
Tompkins		Anson W. Knettlcs	3524	1273	Gideon O. Chase	2753
Ulster	1	Robert Loughran	3168	702	Henry Brewer	2251
"	2	C. Meech Woolsey*	2959	704	Lewis B. Adams	2466
"	3	Allen A. Whittaker	2410	276	Jeremiah B. P. Dodge	2255
Warren		Joseph Woodward	2492	453	Isaac N. Cox	2134
Washington	1	Edmund W. Hollister	3241	1521	Duncan Griffin*	2039
"	2	George W. L. Smith	2520	388	George A. Hall	1790
Wayne	1	Edward B. Wells	2820	250	Alexander Robertson	2141
"	2	Lucien T. Yeomans	2483	1200	Nelson R. Merrick	2579
Westchester	1	William W. Niles	3857	970	Hiram J. Kent	1283
"	2	Albert Badeau	3943	1192	Henry Data	2887
"	3	James W. Husted*	3734	1459	John B. Cornell	2751
Wyoming		John N. Davidson	3393	1479	Coffin S. Brown	2275
Yates		George P. Lord*	2228	407	John B. Folsom	1914
				1886	Darius A. Ogden	1821
					D. G. Underwood	342
Republicans			97	Democrats		31

NEW-YORK—Continued.

RECAPITULATION.

Republicans.....	Senato.	House.	Joint Ballot.
Democrats.....	21	97	121
Republican majority.....	8	31	39
	16	66	82

NEW-YORK CITY AND COUNTY ELECTIONS.

WARDS.	Regis-try, 1871.	Sec. of State, 1871. Majorities.		Sec. of State, 1871. Full Vote.		Supr'e Court, Full Vote.		Register, Full Vote.		Mayor, 1870. Full Vote.		Governor, 1868. Full Vote.	
		Wil-lers, Dem.	Scrib-ner, Rep.	Wil-lers, Dem.	Scrib-ner, Rep.	Bar-rett, Ref.	Led-der, Tam.	Sigel, Ref.	Shand-ley, Tam.	Hall, Dem.	Led-with, Y. D.	Hoff-mann, Dem.	Gris-mond, Rep.
I.....	2570	1917	....	2119	202	605	1687	453	1856	1388	755	2945	257
II.....	373	34	....	183	149	207	125	108	164	152	141	313	137
III.....	884	258	....	493	235	451	268	433	296	465	200	810	252
IV.....	4234	3042	....	3501	419	3547	350	690	3217	2030	701	3830	480
V.....	3116	1084	....	1945	861	1838	759	1778	892	1454	1173	2709	874
VI.....	4364	3434	....	3709	335	3742	338	518	3561	3179	700	5032	309
VII.....	7505	4504	....	5620	1110	1458	5199	1032	5703	4067	1308	6895	1205
VIII.....	6602	1798	....	3855	2057	2862	2998	2795	3120	3910	1235	5071	1719
IX.....	8096	487	2108	3014	5120	6101	1740	6075	1939	3148	3278	5289	4066
X.....	1952	487	....	2492	2005	3439	948	3379	1066	2651	1349	4411	1571
XI.....	8063	2220	....	4886	2666	3987	3471	4528	2954	5073	1878	8342	2008
XII.....	9053	1686	....	4896	3210	4414	3505	4484	3638	4413	1956	4234	2393
XIII.....	5104	1816	....	3225	1409	1960	2593	1699	2929	3005	1330	4421	1336
XIV.....	4169	1708	....	2734	1026	1426	2275	1504	2290	2246	1718	4526	726
XV.....	5013	....	1332	1920	2962	3575	822	3478	1018	1860	1830	2662	2446
XVI.....	7906	....	849	3196	4045	4978	2075	4978	2233	2655	3566	4919	3269
XVII.....	12333	591	....	5910	5319	9111	1890	8509	2680	6372	3717	10982	3813
XVIII.....	10701	2653	....	6103	3450	7056	2438	6999	2592	4484	3193	6937	3262
XIX.....	12974	1024	....	6269	5245	7324	4007	7585	3946	4889	4391	6424	3140
XX.....	12019	2537	....	6588	4051	6661	3793	7024	3597	4617	4305	8394	2450
XXI.....	10022	1873	....	5444	3571	774	1323	7571	1509	3486	3523	6546	3339
XXII.....	11279	770	....	5454	4684	6731	3360	6888	3188	4393	4223	6822	3200
Total.....	152592	....	....	83262	54137	89127	45916	82565	54448	71037	46392	112522	43372
Majority.....	....	....	....	29189	....	43211	....	28177	....	24645	....	69150	....
Whole vote.....	....	....	....	137463	....	135043	....	137013	....	117429	....	155894	....

VOTE FOR OTHER JUDICIAL OFFICERS, 1871.

Office.	Reform.	Vote.	Majority.	Tammany.	Vote.
Judges of the Superior Court.....	* William E. Curtis.....	8042	2359	Samuel Jones.....	5685
	* John Sedgwick.....	7995	2328	James C. Spencer.....	56713
Justice of the Court of Common Pleas....	* Charles P. Daly.....	13452	....	....	....
Justice of the Marine Court.....	* Alexander Spaulding.....	78677	21266	Henry Alker.....	57621

VOTE FOR COMMON COUNCIL, 1871.

ALDERMEN.

* Peter Gilsey, Reform.....	82653	Bernard O'Neill, Tammany.....	53268	John Foley, Com. of 70.....	29656
* James Fitzgerald, Reform.....	81244	William H. Charlock, Tammany.....	53263	George Burghard, Com. of 70.....	29178
* Solomon Mehrbach, Reform.....	80721	Bryan Keilly, Tammany.....	53260	Joseph C. Jackson, Com. of 70.....	29083
* Alexander Wilder, Reform.....	80394	Lawrence R. Jerome, Tam ny.....	53211	Gustavus W. Faber, Com. of 70.....	29038
* William Radde, Reform.....	79748	George H. Mitchell, Tammany.....	53153	Richard Croker, P. Reform.....	2695
* John Falconer, Reform.....	79593	James G. Dimond, Tammany.....	53145	William F. Havemeyer, P. Ref.	1508
* Jenkins Van Schatck, Reform.....	79426	John Dilger, Reform.....	52972	Eugene Kelly, P. Reform.....	1541
* Samuel B. H. Vance, Reform.....	79014	Michael Carroll, Reform.....	52968	Isaac Bernheimer, P. Reform.....	1477
* Alexander Martin, Reform.....	77928	Edward Cuddy, Tammany.....	52873	Edward Cooper, P. Reform.....	1343
* James McLaren, Reform.....	56246	Samuel Koch, Tammany.....	51957	John Wheeler, P. Reform.....	1314
* John Cochrane, Reform.....	55556	James McKiever, Tammany.....	51926	Jackson S. Schultz, P. Reform.....	1255
* Thomas Coman, Tammany.....	55237	Enmanuel B. Hart, Tammany.....	52211	Peter Dempsey, Dem. Union.....	392
* Daniel D. Conover, Reform.....	54314	Edward Schlichting, Tammany.....	50028	Charles Blauvelt, Dem. Union.....	357
* William Joyce, Reform.....	53373	James Irving, Tammany.....	49777	John Kelly, Dem. Union.....	203
* George W. Phinkitt, Tam ny.....	53370	Oscar Zollikoffer, Com. of 70.....	30523	Tennie C. Clafin.....	1
* Edward Welch, Tammany.....	53319	George W. Varian, Com. of 70.....	30098		

Reform Aldermen, 13; Tammany Aldermen, 2.

ASSISTANT ALDERMEN.

District.			
I. * Thomas Foley, Reform.....	2777	Thomas Morris, Tammany.....	689
		Samuel L. Leconte.....	675
II. * John Stacom, Tammany.....	4373	Mark Lanigan.....	712
		Edward Stack.....	704

\* Elected.

NEW-YORK—Continued.

III. * Hugh O'Brien, Tammany.....	2667	Thomas Mulligan.....	2021
IV. * John Galvin, Tammany.....	5148	William Meakin.....	720
V. * Isaac Robinson, Tammany.....	3371	William H. Ward, Republican.....	701
VI. * Michael Healy, Tammany.....	2152	Henry Wisser, Republican.....	3240
		John S. Knight.....	1222
VII. * Charles P. Hart, Reform.....	3318	Charles P. Blake.....	1109
VIII. * George J. Kraus, Reform.....	4583	John Hampson.....	1250
IX. * George F. Coddington, Reform.....	2739	Hulet Odell.....	2093
		William P. Bense, Republican.....	1034
		Dearborn G. Piper.....	1404
X. * Joseph P. Strack, Reform.....	3085	James Lynch.....	730
		Henry A. Pecher.....	985
XI. * Charles C. Pinckney, Reform.....	3894	Joseph Hoffman.....	395
XII. * Edward Costello, Tammany.....	2144	Thomas Mulligan.....	1281
		Frederick W. Hahn, Republican.....	1999
XIII. * William Wade, Reform.....	3322	Edward Jackman.....	1959
		James Gregory.....	1203
XIV. * Nicholas B. Conner, Reform.....	1921	Patrick Campbell.....	1122
XV. * Erastus Littlefield, Tammany.....	2178	John Reilly.....	1342
		William P. Simpson, Republican.....	1832
		Thomas H. Fox.....	1339
XVI. * Francis J. Gels, Reform.....	4669	Thomas P. Fascal.....	504
XVII. * Stephen N. Simonson, Reform.....	3434	Thomas Cunningham.....	2249
		Charles Fretner.....	2742
XVIII. * Peter Cumiskey, Reform.....	3948	Andrew Wagner.....	1684
		O. P. C. Billings, Republican.....	1318
		Patrick Garry.....	854
XIX. * Bartholomew McDonald, Tammany.....	2208	Jacob W. Cooper.....	566
		Lawson N. Fuller.....	734
XX. * Christian Schwartz, Reform.....	3680	Robert E. Danvers.....	602
		Thomas Duffy.....	2186
XXI. * Otis T. Hall, Reform.....	3104	Charles H. Lyons, Reform.....	1671
		Joseph Murray.....	422
		John Shelly.....	1694
		Stephen Roberts.....	1098
		Patrick McCauley, Reform.....	1013
		Michael McNamara.....	675

Reform Assistant Aldermen, 13; Tammany Assistant Aldermen, 8.

PAST VOTE OF THE CITY.

	<i>Fusion.</i>	<i>Lincoln.</i>	<i>Mai.</i>	
1860. President.....	62298	33290	29009	F
1861. Secret'y of State.....	<i>Dem.</i> 19789	<i>Rep.</i> 37539		R
1861. Mayor.....	<i>Gunther.</i> 24767	<i>Opdyke.</i> 25380	<i>Wood.</i> 24167	613 R†
1862. Governor.....	<i>Seymour.</i> 54312	<i>Wadsworth.</i> 22536		31776 D
1863. Secret'y of State.....	<i>Dem.</i> 43283	<i>Rep.</i> 29513		19670 D
1863. Mayor.....	<i>Gunther.</i> 29121	<i>Blunt.</i> 19383	<i>Boile.</i> 22597	6524 G†
1864. Governor.....	<i>Seymour.</i> 75537	<i>Fenton.</i> 36310		37227 D
1864. President.....	<i>McClellan.</i> 73709	<i>Lincoln.</i> 36681		37028 D
1865. Secret'y of State.....	<i>Dem.</i> 53128	<i>Rep.</i> 28740		24388 D
1865. Mayor.....	<i>Hoffman.</i> 32820	<i>Roberts.</i> 31657	<i>Hecker.</i> 10390	
		<i>Gunther.</i> 6788	1162	II†
1866. Governor.....	<i>Hoffman.</i> 80677	<i>Fenton.</i> 34392		47185 D
1867. Secret'y of State.....	<i>Dem.</i> 85764	<i>Rep.</i> 26098		59666 D
1867. Mayor.....	<i>Hoffman.</i> 69081	<i>Darling.</i> 18183	<i>Wood.</i> 22827	21771 II
1868. Governor.....	<i>Hoffman.</i> 112522	<i>Griswold.</i> 43372		69150 D
1868. President.....	<i>Seymour.</i> 108316	<i>Grant.</i> 47738		60578 D
1868. Mayor.....	<i>Hall.</i> 75109	<i>Conkling.</i> 20835		54274 D
1869. Secret'y of State.....	<i>Dem.</i> 79476	<i>Rep.</i> 36897		42579 D

\* Elected. † Plurality.

Hoffman. Woodford.

1870. Governor.....	85668	34391	52277	D
1870. Mayor.....	<i>Hall.</i> 71037	<i>Ledwith.</i> 40392		24645 H
1871. Secret'y of State.....	<i>Dem.</i> 83326	<i>Rep.</i> 54137		29189 D

VOTE OF ALBANY.

WARDS.	Sec. of State, 1871.		Mayor, 1870.		
	Wil- lers, Dem.	Scrib- ner, Rep.	Bach- er, Dem.	Jud- son, Rep.	Fair, W'ki'g Man.
I.....	603	268	495	271	47
II.....	448	384	466	306	6
III.....	728	215	501	184	75
IV.....	671	410	621	452	15
V.....	553	410	508	397	40
VI.....	511	775	414	712	15
VII.....	262	249	273	243	4
VIII.....	619	313	592	303	21
IX.....	504	230	475	104	19
X.....	335	326	227	182	45
XI.....	511	796	385	744	9
XII.....	754	211	686	167	27
XIII.....	462	598	419	498	12
XIV.....	538	459	507	387	17
XV.....	383	791	355	623	8
XVI.....	696	575	397	351	129
Total.....	8406	7010	7221	5983	489
Majority.....	1486		749		499
Whole vote.....	15506		13693		988

COMMON COUNCIL.

Democrats (Aldermen).....	12
Republicans.....	8
Democratic majority.....	4

NEW-YORK—Continued.

VOTE OF BROOKLYN.

WARDS.	Sec. of State, 1871.		Mayor, 1871.		
	Willers, Dem.	Scribner, Rep.	Powell, Dem.	Booth, Rep.	Kalbfleisch, Ind.
I.....	636	581	503	505	222
II.....	2211	204	2144	169	123
III.....	636	1344	334	1070	611
IV.....	1069	1149	735	970	537
V.....	3381	678	3444	612	365
VI.....	3806	1483	3200	1125	914
VII.....	1813	2064	1189	1092	999
VIII.....	1311	583	981	523	394
IX.....	1845	745	1480	693	375
X.....	3388	2336	2360	1901	1010
XI.....	1690	1737	1276	1504	767
XII.....	3194	240	2971	248	378
XIII.....	1030	2121	349	1483	1388
XIV.....	2121	733	1203	565	1122
XV.....	1178	1608	506	1182	1135
XVI.....	1514	1841	723	1451	1213
XVII.....	1587	1492	1125	1309	723
XVIII.....	676	805	266	519	699
XIX.....	863	1517	458	992	945
XX.....	1062	2304	618	1948	810
XXI.....	2005	2304	1114	1859	1421
XXII.....	1045	1057	689	895	527
Total.....	38037	29945	27371	23226	17216
Majority.....	8092		4145*		
Whole vote.....		67982		67813	

CITY COUNCIL.

Democrats.....	16
Republicans.....	6
Democratic majority.....	10

VOTE OF BUFFALO.

WARDS.	Sec. of State, 1871.		Governor, 1870.	
	Willers, Dem.	Scribner, Rep.	Hoffman, Dem.	Woodford, Rep.
I....Dist. 1.....	310	144	398	147
" 2.....	327	180	395	151
" 3.....	583	234	605	199
II.... 1.....	197	167	246	156
" 2.....	133	381	174	325
" 3.....	113	273	135	266
III.... 1.....	359	348	455	341
" 2.....	335	319	417	296
IV.... 1.....	131	194	156	209
" 2.....	202	258	234	241
" 3.....	216	266	279	245
V.... 1.....	303	431	410	400
" 2.....	447	371	527	306
" 3.....	204	351	242	345
VI.... 1.....	346	222	400	216
" 2.....	215	337	266	336
" 3.....	336	106	353	522

NEW-YORK STATE BY TOWNS AND ELECTION DISTRICTS.

VOTE FOR GOVERNOR.

Dem.		Rep.		Dem.		Rep.		Dem.		Rep.	
Willers, Scribner.		Scribner.		Willers, Scribner.		Scribner.		Willers, Scribner.		Scribner.	
ALBANY COUNTY.											
Albany City ...	8496	7010	Berne 2.....	147	159	Guilderland 1...	100	232	New-Scotland 1	117	123
Bethlehem 1...	26	33	Berne 3.....	79	76	Guilderland 2...	112	176	New-Scotland 2	124	174
Bethlehem 2...	110	208	Coeymans 1...	139	140	Guilderland 3...	89	108	New-Scotland 3	80	183
Bethlehem 3...	191	157	Coeymans 2...	175	79	Knox 1.....	69	204	Rensselaerville 1	137	128
Berne 1.....	147	83	Coeymans 3...	117	55	Knox 2.....	59	110	Rensselaerville 2	161	62

\* Plurality.

NEW-YORK—Continued.

WARDS.	Sec. of State, 1871.		Governor, 1870.	
	Willers, Dem.	Scribner, Rep.	Hoffman, Dem.	Woodford, Rep.
VII..Dist. 1.....	266	349	206	376
" 2.....	138	201	160	257
" 3.....	329	444	400	257
VIII. " 1.....	338	137	317	164
" 2.....	418	210	512	207
IX.... " 1.....	201	370	236	340
" 2.....	215	386	223	368
X.... " 1.....	295	566	306	492
" 2.....	200	419	248	389
XI... " 1.....	231	221	191	261
" 2.....	144	239	167	183
XII. " 3.....	83	163	85	151
" 2.....	97	51	122	54
XIII. " 1.....	136	148	205	169
Total.....	8045	8902	9509	8409
Majority.....		857	1100*	
Whole vote.....	16947		17918	

CITY COUNCIL.

Democrats.....	14
Republicans.....	12
Democratic majority.....	2

VOTE OF ROCHESTER.

WARDS.	Sec. of State, Nov., 1871.		Mayor, March, 1871.		Governor, 1870.	
	Willers, Dem.	Scribner, Rep.	Rochester, Dem.	Briggs, Rep.	Hoffman, Dem.	Woodford, Rep.
I.....	305	231	251	293	277	241
II.....	333	252	468	310	381	263
III.....	473	463	456	463	435	501
IV.....	345	338	332	382	320	356
V.....	535	385	453	412	432	335
VI.....	267	304	277	318	249	291
VII.....	279	394	276	395	274	370
VIII.....	569	418	618	424	597	395
IX.....	469	440	431	487	414	418
X.....	236	310	286	328	273	286
XI.....	374	259	491	276	437	191
XII.....	330	335	343	392	317	335
XIII.....	333	328	314	412	274	275
XIV.....	261	441	246	454	263	392
Total.....	5049	4698	5182	5316	4913	4649
Majority.....	151		134		201	264
Whole vote.....	9947		10498		9562	

BOARD OF ALDERMEN.

Republicans.....	17
Democrats.....	11
Republican majority.....	6



# Election Returns.

## NEW-YORK STATE BY TOWNS AND ELECTION DISTRICTS—Continued.

Dem. Rep.		Dem. Rep.		Dem. Rep.		Dem. Rep.	
Willers. Scribner.		Willers. Scribner.		Willers. Scribner.		Willers. Scribner.	
<b>ALBANY COUNTY.</b>							
Rensselaerville 3	117	45	Lisle 2	45	156		
Westerlo 1	105	108	Lisle 3	19	63		
Westerlo 2	206	192	Malne 1	64	232		
Watervliet 1	191	193	Malne 2	65	50		
Watervliet 2	128	275	Nanticoke	58	84		
Watervliet 3	222	137	Sanfor 1	199	183		
Watervliet 4	559	216	Sanfor 2	42	51		
Watervliet 5	190	314	Sanfor 3	18	60		
Watervliet 6	89	182	Triangle 1	59	120		
Watervliet 7	105	170	Triangle 2	49	49		
Watervliet 8	62	71	Triangle 3	53	60		
Watervliet 9	55	109	Union 1	62	70		
Cohoes City 1	285	165	Union 2	165	198		
Cohoes City 2	170	330	Vestal	176	181		
Cohoes City 3	352	329	Windsor 1	188	291		
Cohoes City 4	186	168	Windsor 2	34	49		
Total	13759	12516	Total	3440	4582		
Majority	1243	33	Majority	1142	142		
Board of Supervisors: Democrats, 15; Republicans, 14. Election, second Tuesday in April.				Board of Supervisors: Republicans, 14; Democrats, 6. Election, second Tuesday in February.			
<b>ALLEGANY COUNTY.</b>							
Almond	161	196	Ashford	143	160		
Amity	114	258	Alleghany	241	155		
Angelica	78	232	Carrollton	86	68		
Alfred	26	278	Coldspring	77	118		
Andover	118	243	Conewango 1	59	81		
Allen	13	138	Conewango 2	29	166		
Alma	59	34	Dayton	72	151		
Belfast	125	196	Ellicottville	151	143		
Birdsall	77	167	Franklinville	149	158		
Buras	78	165	Freedom	39	196		
Bollivar	66	127	Farmersville	39	144		
Clarksville	24	135	Great Valley	125	126		
Centreville	25	243	Humphrey	57	101		
Cuba	224	322	Hinsdale	186	123		
Caneadea	137	208	Ischua	98	80		
Friendship	123	251	Lyndon	28	122		
Genesee	21	159	Latic Valley	63	148		
Granger	25	85	Leon	61	191		
Grove	63	22	Machias	73	174		
Hume	107	257	Mansfield	39	113		
Independence	39	174	Napoli	58	150		
New-Hudson	57	177	New-Albion	100	180		
Rushford	50	255	Otto	59	153		
Scio	134	147	Olean	215	258		
West-Almond	31	95	Portville	102	176		
Wellsville 1	173	273	Persia	156	103		
Wellsville 2	113	131	Perryburg	98	173		
Willing	52	135	Randolph	157	268		
Wirt	49	191	Red House	55	29		
Ward	48	76	South Valley	27	60		
Total	2406	5282	Total	3154	4675		
Majority	2676	2676	Majority	1521	1521		
Board of Supervisors: Republicans, 22; Democrats, 7. Election, first Tuesday in March.				Board of Supervisors: Republicans, 20; Democrats, 11. Election, fourth Tuesday in February.			
<b>BROOME COUNTY.</b>							
Barker	112	149	<b>CATUGA COUNTY.</b>				
Bingh'ton C'y 1	230	284	Auburn 1	177	393		
Bingh'ton C'y 2	130	228	Auburn 2	152	436		
Bingh'ton C'y 3	226	290	Auburn 3	176	345		
Bingh'ton C'y 4	251	356	Auburn 4	216	208		
Bingh'ton C'y 5	109	168	Auburn 5	156	127		
Bingh'ton T'n 1	101	66	Auburn 6	112	264		
Bingh'ton T'n 2	94	118	Auburn 7	58	78		
Chenango	83	169	Aurelius 1	67	60		
Colesville 1	118	214	Aurelius 2	124	98		
Colesville 2	75	106	Brutus	199	401		
Colesville 3	96	102	Cato	151	275		
Conklin	104	184	Conquest	195	173		
Fenton	132	67	Fleming	116	159		
Kirkwood 1	67	61	Genoa 1	72	174		
Kirkwood 2	65	123					
Lisle 1	46	123					
<b>CHAUTAUQUA COUNTY.</b>							
Arkwright	66	120	<b>CHENANGO COUNTY.</b>				
Busti	64	206	Bainbridge	183	278		
Carroll	44	171	Columbus	173	304		
Charlotte	184	143	Coventry	14	209		
Chautauqua 1	192	212	German	55	105		
Chautauqua 2	56	97	Greene, 1	179	163		
Cherry Creek	80	167	Greene, 2	244	233		
Clymer	32	211	Gulford, 1	170	109		
Dunkirk 1	116	101	Gulford, 2	91	253		
Dunkirk 2	83	136	Lincklaen	54	164		
Dunkirk 3	211	152	McDonough	166	150		
Ellery	68	219	New-Berlin, 1	143	196		
Ellicott 1	111	373	New-Berlin, 2	123	139		
Ellicott 2	162	357	North-Norwich, 1	83	109		
Ellington	57	228	North-Norwich, 2	25	43		
French Creek	51	97	Norwich, 1	284	304		
Gerry	27	149	Norwich, 2	285	447		
Hanover 1	83	123	Otselic	114	239		
Hanover 2	123	187	Oxford, 1	135	199		
Hanover 3	54	109	Oxford, 2	163	205		
Hanover 4	48	79	Pharsalia	175	98		
Harmony 1	30	101	Pitcher	124	176		
Harmony 2	21	297	Plymouth	118	209		
Harmony 3	21	62	Preston	104	96		
Harmony 4	4	102	Sherburne	218	443		
Klanton	23	60	Smithville, 1	107	48		
Mina	47	122	Smithville, 2	119	94		
Poland	37	185	Smyna	98	283		
Pomfret 1	94	168	Total	3943	5557		
Pomfret 2	134	175	Majority	1614	1614		
Pomfret 3	86	69					
Portland	135	183	<b>CLINTON COUNTY.</b>				
Ripley	130	176	Ausable, 1	90	154		
Sheridan	104	158	Ausable, 2	130	114		
Sherman	48	197	Altena	161	216		
Stockton	126	223	Buckmantown	220	272		
Villanova	103	178	Black Brook, 1	166	167		
Westfield 1	176	284	Black Brook, 2	33	72		
Westfield 2	16	52	Champlain, 1	185	289		
Total	3247	6415	Champlain, 2	119	137		
Majority	3167	3167	Chazy	71	244		
Board of Supervisors: Republicans, 19; Democrats, 7. Election in Dunkirk, in March; in towns in February.							
<b>CHENANGO COUNTY.</b>							
Ashland	92	128	Peru, 1	108	154		
Baldwin	116	125	Peru, 2	93	105		
Big Flats	213	213	Plattsburg, 1	408	270		



NEW-YORK STATE BY TOWNS AND ELECTION DISTRICTS—Continued.

Dem. Willers. Scribner.		Rep. Willers. Scribner.		Dem. Willers. Scribner.		Rep. Willers. Scribner.		Dem. Willers. Scribner.		Rep. Willers. Scribner.				
<b>GENESEE COUNTY.</b>														
Pembroke, 2.....	110	164	Stark,.....	157	212	Ward 2, Dist. 1.....	497	34	Ward 11, Dist. 3.....	389	171			
Stafford,.....	93	193	Warren, 1.....	92	106	" " " 2.....	775	12	" " " 4.....	485	374			
			Warren, 2.....	79	81	" " " 3.....	584	64	" " " 5.....	238	192			
Total,.....	2151	3384	Winfield,.....	79	241	" " " 4.....	355	91	" " " 6.....	124	147			
Majority,.....	1233		Wilmurt, 1.....	16	15				" " " 7.....	125	315			
			Wilmurt, 2.....	4	3	Total,.....	2211	204						
Board of Supervisors, Democrats, 9; Republicans, 4; Election, second Tuesday in March.														
<b>GREENE COUNTY.</b>														
Athens, 1.....	252	227	Adams, 1.....	152	247	Ward 3, Dist. 1.....	174	355	Ward 12, Dist. 1.....	523	78			
Athens, 2.....	34	87	Adams, 2.....	73	253	" " " 2.....	259	439	" " " 2.....	257	44			
Ashland.....	62	132	Alexandria, 1.....	169	68	" " " 3.....	203	550	" " " 3.....	396	43			
Catskill, 1.....	315	297	Alexandria, 2.....	67	122	Total,.....	636	1344	" " " 4.....	671	9			
Catskill, 2.....	125	70	Alexandria, 3.....	115	93	Ward 4, Dist. 1.....	207	231	" " " 5.....	501	20			
Catskill, 3.....	93	120	Antwerp, 1.....	140	337	" " " 2.....	285	266	" " " 6.....	846	146			
Catskill, 4.....	116	150	Antwerp, 2.....	74	68	" " " 3.....	200	196	Total,.....	2194	340			
Coxsackie, 1.....	302	307	Brownville, 1.....	78	84	" " " 4.....	228	224	Ward 13, Dist. 1.....	232	295			
Coxsackie, 2.....	106	51	Brownville, 2.....	57	73	" " " 5.....	149	232	" " " 2.....	214	490			
Cauro, 1.....	250	179	Brownville, 3.....	26	110	Total,.....	1069	1149	" " " 3.....	204	336			
Cauro, 2.....	164	139	Brownville, 4.....	68	156	Ward 5, Dist. 1.....	411	18	" " " 4.....	187	488			
Durham, 1.....	100	111	Cape Vincent, 1.....	233	173	" " " 2.....	770	9	" " " 5.....	127	271			
Durham, 2.....	164	139	Cape Vincent, 2.....	113	63	" " " 3.....	453	45	" " " 6.....	66	241			
Greenville.....	224	221	Champion.....	143	237	" " " 4.....	213	120	Total,.....	1030	2121			
Hunter, 1.....	83	48	Clayton, 1.....	150	123	" " " 5.....	412	27	Ward 14, Dist. 1.....	584	96			
Hunter, 2.....	62	87	Clayton, 2.....	225	183	" " " 6.....	113	115	" " " 2.....	342	136			
Halcott.....	68	17	Ellisburg, 1.....	184	216	" " " 7.....	255	167	" " " 3.....	312	127			
Jewett.....	111	84	Ellisburg, 2.....	107	193	" " " 8.....	403	131	" " " 4.....	186	162			
Lexington, 1.....	107	27	Ellisburg, 3.....	101	244	" " " 9.....	351	46	" " " 5.....	333	83			
Lexington, 2.....	120	24	Henderson.....	126	243	Total,.....	3381	678	" " " 6.....	306	799			
New-Baltimore, 1.....	166	148	Hounsfield, 1.....	127	124	Ward 6, Dist. 1.....	1152	167	Total,.....	2121	93			
New-Baltimore, 2.....	109	76	Hounsfield, 2.....	23	72	" " " 2.....	504	105	Ward 15, Dist. 1.....	201	183			
Prattsville.....	183	52	Hounsfield, 3.....	51	83	" " " 3.....	239	155	" " " 2.....	207	413			
Windham.....	167	136	Le Roy, 1.....	162	193	" " " 4.....	415	202	" " " 3.....	167	287			
Total,.....	3347	2801	Lorraine.....	106	135	" " " 5.....	414	279	" " " 4.....	228	227			
Majority,.....	546		Lyme, 1.....	81	120	" " " 6.....	573	222	" " " 5.....	228	227			
			Lyme, 2.....	93	100	" " " 7.....	509	355	" " " 6.....	195	218			
Board of Supervisors, Democrats, 13; Republicans, 1; Election, first Tuesday in April.														
<b>HAMILTON COUNTY.</b>														
Arietta.....	31	15	Lyme, 3.....	53	63	Ward 7, Dist. 1.....	293	243	Ward 16, Dist. 1.....	191	334			
Benson.....	122	1	Orleans, 1.....	32	59	" " " 2.....	172	227	" " " 2.....	147	283			
Hope.....	122	41	Orleans, 2.....	80	106	" " " 3.....	125	278	" " " 3.....	176	264			
Indian Lake.....	38	38	Orleans, 3.....	45	44	" " " 4.....	129	299	" " " 4.....	199	163			
Lake Pleasant.....	52	28	Orleans, 4.....	67	70	" " " 5.....	153	157	" " " 5.....	204	308			
Long Lake.....	29	33	Pamela.....	105	151	" " " 6.....	285	390	" " " 6.....	164	207			
Morehouse.....	49	10	Phidelpia.....	100	158	" " " 7.....	371	148	" " " 7.....	227	154			
Wells.....	176	58	Rodman.....	69	248	" " " 8.....	139	191	" " " 8.....	206	128			
Total,.....	572	221	Rutland, 1.....	49	127	" " " 9.....	146	221	Total,.....	1514	1841			
Majority,.....	351		Rutland, 2.....	67	133	Ward 8, Dist. 1.....	424	186	Ward 17, Dist. 1.....	291	239			
			Theresa.....	7	266	" " " 2.....	454	186	" " " 2.....	306	317			
Board of Supervisors, Democrats, 4; Republicans, 4; Election, third Tuesday in March.														
<b>HERKIMER COUNTY.</b>														
Columbia.....	131	224	Watertown City.....			" " " 3.....	322	150	" " " 3.....	274	211			
Danube.....	137	173	Ward 1, 1.....	117	196	" " " 4.....	111	61	" " " 4.....	140	329			
Falfield.....	122	173	Ward 1, 2.....	47	38	Total,.....	1311	583	" " " 5.....	172	243			
Frankfort, 1.....	212	204	Ward 2, 1.....	153	279	Ward 9, Dist. 1.....	326	59	Total,.....	1587	1492			
Frankfort, 2.....	54	132	Ward 2, 2.....	223	201	" " " 2.....	458	140	Ward 18, Dist. 1.....	396	308			
German Flats, 1.....	320	307	Ward 3, 1.....	238	164	" " " 3.....	416	142	" " " 2.....	280	497			
German Flats, 2.....	269	507	Ward 3, 2.....	70	106	" " " 4.....	381	59	Total,.....	676	805			
Herkimer.....	379	320	Ward 4, 1.....	207	257	" " " 5.....	139	172	Ward 19, Dist. 1.....	201	419			
Little Falls, 1.....	435	40	Wilna, 1.....	100	69	" " " 6.....	125	173	" " " 2.....	202	551			
Little Falls, 2.....	219	82	Wilna, 2.....	26	122	Total,.....	1845	745	" " " 3.....	332	257			
Litchfield.....	104	166	Worth.....	80	74	Ward 10, Dist. 1.....	226	430	" " " 4.....	128	260			
Manheim, 1.....	96	49	Watertown.....	85	174	" " " 2.....	389	130	Total,.....	863	1517			
Manheim, 2.....	87	109	Total,.....	5435	7442	" " " 3.....	518	170	Ward 20, Dist. 1.....	197	429			
Newport.....	143	268	Majority,.....	2007		" " " 4.....	421	219	" " " 2.....	312	371			
Norway.....	114	123				" " " 5.....	222	345	" " " 3.....	212	371			
Ohio.....	100	101	Board of Supervisors—Democrats, 8; Election, third Tuesday in February.											
Russia, 1.....	59	257	<b>KINGS COUNTY.</b>											
Russia, 2.....	51	107	Brooklyn.....			Ward 1, Dist. 1.....	190	411	Ward 11, Dist. 1.....	269	306			
Salisbury.....	177	233	Ward 1, 1.....	190	411	" " " 2.....	446	170	Total,.....	1062	2304			
Schuyler.....	85	203	Ward 1, 2.....	446	170	Ward 2, Dist. 1.....	497	34						
			Ward 2, 1.....	79	81	" " " 2.....	775	12						
			Ward 2, 2.....	79	241	" " " 3.....	584	64						
			Ward 3, 1.....	16	15	" " " 4.....	355	91						
			Ward 3, 2.....	4	3	Total,.....	2211	204						
			Ward 4, 1.....	3730	4895	Ward 3, Dist. 1.....	174	355						
			Ward 4, 2.....	259	439	" " " 2.....	259	439						
			Ward 5, 1.....	1166		" " " 3.....	203	550						
			Ward 6, 1.....			Total,.....	636	1344						
			Ward 6, 2.....			Ward 4, Dist. 1.....	207	231						
			Ward 7, 1.....			" " " 2.....	285	266						
			Ward 7, 2.....			" " " 3.....	200	196						
			Ward 8, 1.....			" " " 4.....	228	224						
			Ward 8, 2.....			" " " 5.....	149	232						
			Ward 9, 1.....			Total,.....	1069	1149						
			Ward 9, 2.....			Ward 5, Dist. 1.....	411	18						
			Ward 10, 1.....			" " " 2.....	770	9						
			Ward 10, 2.....			" " " 3.....	453	45						
			Ward 11, 1.....			" " " 4.....	213	120						
			Ward 11, 2.....			" " " 5.....	412	27						
			Ward 12, 1.....			" " " 6.....	113	115						
			Ward 12, 2.....			" " " 7.....	255	167						
			Ward 13, 1.....			" " " 8.....	403	131						
			Ward 13, 2.....			" " " 9.....	351	46						
			Ward 14, 1.....			Total,.....	3381	678						
			Ward 14, 2.....			Ward 6, Dist. 1.....	1152	167						
			Ward 15, 1.....			" " " 2.....	504	105						
			Ward 15, 2.....			" " " 3.....	239	155						
			Ward 16, 1.....			" " " 4.....	415	202						
			Ward 16, 2.....			" " " 5.....	414	279						
			Ward 17, 1.....			" " " 6.....	573	222						
			Ward 17, 2.....			" " " 7.....	509	355						
			Ward 18, 1.....			Total,.....	3806	1483						
			Ward 18, 2.....			Ward 7, Dist. 1.....	293	243						
			Ward 19, 1.....			" " " 2.....	172	227						
			Ward 19, 2.....			" " " 3.....	125	278						
			Ward 20, 1.....			" " " 4.....	129	299						
			Ward 20, 2.....			" " " 5.....	153	157						
			Ward 21, 1.....			" " " 6.....	285	390						
			Ward 21, 2.....			" " " 7.....	371	148						
			Ward 22, 1.....			" " " 8.....	139	191						
			Ward 22, 2.....			" " " 9.....	146	221						
			Ward 23, 1.....			Total,.....	1813	2064						
			Ward 23, 2.....			Ward 8, Dist. 1.....	424	186						
			Ward 24, 1.....			" " " 2.....	454	186						
			Ward 24, 2.....			" " " 3.....	322	150						
			Ward 25, 1.....			" " " 4.....	111	61						
			Ward 25, 2.....			Total,.....	13							

NEW-YORK STATE BY TOWNS AND ELECTION DISTRICTS—Continued.

		Dem.	Rep.			Dem.	Rep.			Dem.	Rep.
		Willers.	Scribner.			Willers.	Scribner.			Willers.	Scribner.
<b>KINGS COUNTY.</b>											
Ward 21, Dist. 1.	188	364	Lima, 1.....	256	326	Ogden, 1.....	239	288	Cambria, 1.....	138	219
" " 2.	347	534	Livonia, 1.....	110	247	Parma, 1.....	96	138	Hartland, 1.....	156	205
" " 3.	306	128	Livonia, 2.....	111	129	Parma, 2.....	54	178	Hartland, 2.....	98	173
" " 4.	420	419	Mount Morris, 1.	345	214	Penfield, 1.....	110	190	Lewiston, 1.....	174	139
" " 5.	342	558	Mount Morris, 2.	52	54	Penfield, 2.....	52	118	Lewiston, 2.....	38	110
" " 6.	348	302	Mount Morris, 3.	101	68	Perinton, 1.....	208	275	Lockport, 1.....	252	286
Total.....	2005	2304	N. Dansville, 1.....	214	178	Perloton, 2.....	75	146	Lockport C. W. 1.	329	366
<b>LIVINGSTON COUNTY.</b>											
Ward 22, Dist. 1.	209	271	Nunda, 1.....	151	161	Pittsford, 1.....	232	174	Lockport C. W. 2.	239	202
" " 2.	221	274	Nunda, 2.....	123	195	Riga, 1.....	161	265	Lockport C. W. 3.	342	453
" " 3.	304	320	Ossian, 1.....	135	122	Rochester City.	5049	4898	Lockport C. W. 4.	183	201
" " 4.	311	192	Portage, 1.....	106	155	Rush, 1.....	108	163	Newfane, 1.....	122	130
Total.....	1045	1057	Sparta, 1.....	151	124	Sweden, 1.....	67	144	Newfane, 2.....	137	191
<b>MONROE COUNTY.</b>											
Total, Brooklyn.	38037	29945	Springwater, 1.....	62	120	Sweden, 2.....	210	332	Niagara, 1.....	253	262
Majority.....	8092	227	Springwater, 2.....	81	231	Webster, 1.....	107	208	Niagara, 2.....	195	205
New-Lots, 1.....	313	347	West-Sparta, 1.....	134	127	Webster, 2.....	95	134	Pendleton, 1.....	130	135
New-Lots, 2.....	147	153	York, 1.....	57	227	Wheatland, 1.....	94	162	Pendleton, 2.....	165	215
Flatbush.....	371	264	York, 2.....	43	97	Wheatland, 2.....	70	85	Royalton, 1.....	170	195
Flatlands.....	103	167	Total.....	3489	4399	Total.....	9107	9804	Royalton, 2.....	205	222
Gravesend.....	135	96	Majority.....	810		Majority.....	697		Somerset.....	78	272
New-Utrecht.....	326	187	Board of Supervisors—			Board of Supervisors—			Wheatfield, 1.....	53	86
Total, County.....	39456	30300	Republicans, 9; Democrats,			Republicans, 17; Democrats,			Wheatfield, 2.....	210	85
Majority.....	9150		8. Election, first Tuesday			8. Election, first Tuesday			Wilson, 1.....	148	186
<b>MADISON COUNTY.</b>											
Board of Supervisors—											
Democrats, 9; Republicans,											
6. Election, second Tuesday in April.											
<b>ONEIDA COUNTY.</b>											
Election, first Monday in November.											
Croghan, 1.....	77	50	Brookfield, 1.....	37	118	Amsterdam, 1.....	125	217	Annsville.....	228	268
Croghan, 2.....	181	64	Brookfield, 2.....	94	171	Amsterdam, 2.....	127	318	Augusta.....	108	277
Denmark, 1.....	62	152	Brookfield, 3.....	107	112	Amsterdam, 3.....	202	294	Avoca.....	102	82
Denmark, 2.....	67	198	Brookfield, 4.....	47	54	Amsterdam, 4.....	173	176	Bonville.....	358	574
Diana, 1.....	67	32	Cazenovia, 1.....	77	155	Canajoharie, 1.....	341	282	Bridgewater.....	85	166
Diana, 2.....	47	24	Cazenovia, 2.....	127	214	Canajoharie, 2.....	72	183	Cananda.....	253	510
Diana, 3.....	65	87	Cazenovia, 3.....	102	155	Charleston, 1.....	65	94	Cananda, 2.....	169	239
Greig, 1.....	125	96	Cazenovia, 4.....	106	280	Charleston, 2.....	65	115	Cananda, 3.....	108	153
Greig, 2.....	140	145	De Ruyter, 1.....	96	280	Florida, 1.....	108	153	Cananda, 4.....	108	153
Harrisburg.....	83	136	Eaton, 1.....	124	247	Florida, 2.....	153	140	Cananda, 5.....	85	219
High Market.....	158	45	Eaton, 2.....	137	231	Florida, 3.....	185	23	Cananda, 6.....	85	23
Lewis, 1.....	79	43	Fenner, 1.....	103	164	Glen, 1.....	189	119	Cananda, 7.....	73	51
Lewis, 2.....	32	7	George-town, 1.....	61	175	Glen, 2.....	78	107	Cananda, 8.....	325	419
Leyden, 1.....	71	172	Hamilton, 1.....	141	359	Glen, 3.....	208	265	Cananda, 9.....	325	419
Leyden, 2.....	117	86	Hamilton, 2.....	129	276	Minden, 1.....	102	193	Cananda, 10.....	102	193
Lowville.....	217	406	Lebanon, 1.....	46	126	Minden, 2.....	93	93	Cananda, 11.....	118	101
Martinsburg, 1.....	52	112	Lebanon, 2.....	65	126	Mohawk, 1.....	118	101	Cananda, 12.....	209	197
Martinsburg, 2.....	112	201	Lenox, 1.....	89	125	Mohawk, 2.....	269	197	Cananda, 13.....	187	134
Montague.....	67	50	Lenox, 2.....	206	257	Palatine, 1.....	114	170	Cananda, 14.....	108	53
New-Bremen, 1.....	142	74	Lenox, 3.....	182	156	Palatine, 2.....	117	150	Cananda, 15.....	81	61
New-Bremen, 2.....	91	66	Lenox, 4.....	193	258	Root 1.....	108	53	Cananda, 16.....	209	197
Osceola.....	66	68	Lenox, 5.....	157	171	Root 2.....	81	61	Cananda, 17.....	209	197
Pinkney.....	157	124	Madison, 1.....	189	312	Root 3.....	98	258	Cananda, 18.....	252	213
Turin, 1.....	65	183	Nelson, 1.....	85	107	St. Johnsville.....	252	213	Cananda, 19.....	356	382
Turin, 2.....	39	70	Nelson, 2.....	53	113	Total.....	3563	3832	Cananda, 20.....	209	279
Watson.....	147	119	Smithfield, 1.....	49	164	Majority.....	279		Cananda, 21.....	209	279
West-Turin, 1.....	101	182	Smithfield, 2.....	138	198	Board of Supervisors:			Cananda, 22.....	209	279
West-Turin, 2.....	46	75	Sullivan, 1.....	236	114	Democrats, 8; Republicans,			Cananda, 23.....	209	279
West-Turin, 3.....	59	4	Sullivan, 2.....	101	70	7. Election, second Tuesday in February.			Cananda, 24.....	209	279
Total.....	2691	3017	Sullivan, 3.....	54	75	Board of Supervisors:			Cananda, 25.....	209	279
Majority.....	326		Sullivan, 4.....	35	65	Republicans, 11; Democrats,			Cananda, 26.....	209	279
<b>MONROE COUNTY.</b>											
Election, third Tuesday in February.											
<b>LIVINGSTON COUNTY.</b>											
Avon, 1.....	106	166	Sullivan, 5.....	27	52	Brighton, 1.....	181	158	Chili.....	171	169
Avon, 2.....	168	112	Total.....	3275	5190	Brighton, 2.....	72	140	Gates.....	207	158
Avon, 3.....	26	47	Majority.....	1815		Clarkson.....	185	211	Greene, 1.....	210	135
Caledonia.....	105	173	Board of Supervisors—			Clarkson, 2.....	171	169	Greene, 2.....	134	121
Cenesus, 1.....	86	200	Republicans, 11; Democrats,			Gates.....	207	158	Greene, 3.....	80	251
Cenesus, 2.....	149	197	3. Election, first Tuesday in February.			Greene, 4.....	210	135	Hamlin, 1.....	88	110
Cenesus, 3.....	100	149	Brighton, 1.....	181	158	Hamlin, 2.....	88	110	Henrietta, 1.....	88	110
Cenesus, 4.....	145	116	Brighton, 2.....	72	140	Henrietta, 2.....	122	85	Henrietta, 2.....	122	85
Cenesus, 5.....	100	149	Clarkson.....	185	211	Henrietta, 3.....	158	82	Henrietta, 3.....	158	82
Cenesus, 6.....	145	116	Gates.....	207	158	Henrietta, 4.....	177	77	Henrietta, 4.....	177	77
Cenesus, 7.....	169	203	Greene, 1.....	210	135	Henrietta, 5.....	162	125	Henrietta, 5.....	162	125
			Greene, 2.....	134	121	Henrietta, 6.....	147	117	Henrietta, 6.....	147	117
			Greene, 3.....	80	251	Henrietta, 7.....	88	110	Henrietta, 7.....	88	110
			Greene, 4.....	210	135	Henrietta, 8.....	122	85	Henrietta, 8.....	122	85
			Greene, 5.....	35	65	Henrietta, 9.....	158	82	Henrietta, 9.....	158	82
			Greene, 6.....	27	52	Henrietta, 10.....	177	77	Henrietta, 10.....	177	77
			Greene, 7.....	162	125	Henrietta, 11.....	147	117	Henrietta, 11.....	147	117
			Greene, 8.....	147	117	Henrietta, 12.....	147	117	Henrietta, 12.....	147	117
			Greene, 9.....	147	117	Henrietta, 13.....	147	117	Henrietta, 13.....	147	117
			Greene, 10.....	147	117	Henrietta, 14.....	147	117	Henrietta, 14.....	147	117
			Greene, 11.....	147	117	Henrietta, 15.....	147	117	Henrietta, 15.....	147	117
			Greene, 12.....	147	117	Henrietta, 16.....	147	117	Henrietta, 16.....	147	117
			Greene, 13.....	147	117	Henrietta, 17.....	147	117	Henrietta, 17.....	147	117
			Greene, 14.....	147	117	Henrietta, 18.....	147	117	Henrietta, 18.....	147	117
			Greene, 15.....	147	117	Henrietta, 19.....	147	117	Henrietta, 19.....	147	117
			Greene, 16.....	147	117	Henrietta, 20.....	147	117	Henrietta, 20.....	147	117
			Greene, 17.....	147	117	Henrietta, 21.....	147	117	Henrietta, 21.....	147	117
			Greene, 18.....	147	117	Henrietta, 22.....	147	117	Henrietta, 22.....	147	117
			Greene, 19.....	147	117	Henrietta, 23.....	147	117	Henrietta, 23.....	147	117
			Greene, 20.....	147	117	Henrietta, 24.....	147	117	Henrietta, 24.....	147	117
			Greene, 21.....	147	117	Henrietta, 25.....	147	117	Henrietta, 25.....	147	117
			Greene, 22.....	147	117	Henrietta, 26.....	147	117	Henrietta, 26.....	147	117
			Greene, 23.....	147	117	Henrietta, 27.....	147	117	Henrietta, 27.....	147	117
			Greene, 24.....	147	117	Henrietta, 28.....	147	117	Henrietta, 28.....	147	117
			Greene, 25.....	147	117	Henrietta, 29.....	147	117	Henrietta, 29.....	147	117
			Greene, 26.....	147	117	Henrietta, 30.....	147	117	Henrietta, 30.....	147	117
			Greene, 27.....	147	117	Henrietta, 31.....	147	117	Henrietta, 31.....	147	117
			Greene, 28.....	147	117	Henrietta, 32.....	147	117	Henrietta, 32.....	147	117
			Greene, 29.....	147	117	Henrietta, 33.....	147	117	Henrietta, 33.....	147	117
			Greene, 30.....	147	117	Henrietta, 34.....	147	117	Henrietta, 34.....	147	117
			Greene, 31.....	147	117	Henrietta, 35.....	147	117	Henrietta, 35.....	147	117
			Greene, 32.....	147	117	Henrietta, 36.....	147	117	Henrietta, 36.....	147	117
			Greene, 33.....	147	117	Henrietta, 37.....	147	117	Henrietta, 37.....	147	117
			Greene, 34.....	147	117	Henrietta, 38.....	147	117	Henrietta, 38.....	147	117
			Greene, 35.....	147	117	Henrietta, 39.....	147	117	Henrietta, 39.....	147	117
			Greene, 36.....	147	117	Henrietta, 40					

NEW-YORK STATE BY TOWNS AND ELECTION DISTRICTS—Continued.

Dem. Willers.		Rep. Scribner.		Dem. Willers.		Rep. Scribner.		Dem. Willers.		Rep. Scribner.					
<b>ONEIDA COUNTY.</b>				<b>ONTARIO COUNTY.</b>				<b>OSWEGO COUNTY.</b>							
Board of Supervisors: Republicans, 21; Democrats, 19. Election, first Tuesday in March.				E. Bloomfield, 141 239 Farmington, 77 215 Gorham, 1, 128 79 Gorham, 2, 51 74 Gorham, 3, 60 107 Hopewell, 138 173 Manchester, 1, 145 109 Manchester, 2, 131 111 Manchester, 3, 83 92 Naples, 169 288 Phelps, 1, 257 252 Phelps, 2, 89 125 Phelps, 3, 186 73 Richmond, 80 232 Seneca, 1, 160 94 Seneca, 2, 281 350 Seneca, 3, 117 148 Seneca, 4, 93 166 Seneca, 5, 50 116 South-Bristol, 68 122 Victor, 221 267 W. Bloomfield, 99 186				Barre, 1, 478 474 Barre, 2, 474 474 Barre, 3, 81 175 Carlton, 1, 100 162 Carlton, 2, 63 200 Clarendon, 179 207 Gaines, 181 288 Kendall, 132 244 Murray, 1, 116 130 Murray, 2, 101 127 Ridgeway, 1, 74 159 Ridgeway, 2, 217 291 Ridgeway, 3, 95 133 Shelby, 234 372 Yates, 98 290				Hartwick, 281 228 Laurens, 231 228 Maryland, 286 258 Middlefield, 353 233 Millford, 314 260 New-Lisbon, 198 151 Oneonta, 323 379 Otego, 262 258 Pittsfield, 547 514 Plainfield, 89 207 Richfield, 211 342 Roseboom, 159 197 Springfield, 291 158 Unadilla, 361 228 Westford, 170 150 Worcester, 267 271			
<b>ONONDAGA COUNTY.</b>				<b>OSWEGO COUNTY.</b>				<b>OSWEGO COUNTY.</b>							
Camillus, 1, 106 134 Camillus, 2, 101 116 Clcero, 1, 52 177 Cicero, 2, 29 81 Clayo, 1, 18 57 Clayo, 2, 190 211 De Witt, 98 112 De Witt, 2, 104 104 Eldridge, 1, 143 100 Eldridge, 2, 226 214 Fabius, 1, 84 180 Fabius, 2, 12 84 Geddes, 1, 138 183 Geddes, 2, 137 201 La Fayette, 1, 88 62 La Fayette, 2, 88 62 Lipander, 1, 147 149 Lipander, 2, 150 321 Manlius, 1, 93 168 Manlius, 2, 170 297 Manlius, 3, 77 50 Manlius, 4, 116 61 Manlius, 5, 46 36 Marcellus, 1, 132 193 Marcellus, 2, 43 70 Onondaga, 1, 59 145 Onondaga, 2, 152 186 Onondaga, 3, 85 105 Onondaga, 4, 34 132 Otsco, 100 130 Pompey, 1, 91 109 Pompey, 2, 81 167 Pompey, 3, 49 48 Salina, 1, 175 132 Salina, 2, 61 69 Skaneateles, 1, 126 209 Skaneateles, 2, 163 211 Spafford, 1, 47 77 Spafford, 2, 100 25 Syracuse, W. 1.1, 247 183 Syracuse, 2, 226 83 Syracuse, W. 2.1, 263 95 Syracuse, 2, 296 260 Syracuse, W. 3, 227 198 Syracuse, W. 4.1, 159 302 Syracuse, 2, 292 236 Syracuse, W. 5.1, 253 210 Syracuse, 2, 108 312 Syracuse, W. 6.1, 185 328 Syracuse, 2, 99 157 Syracuse, W. 7.1, 247 359 Syracuse, 2, 233 166 Syracuse, W. 8, 194 476				Total, 3029 3426 Majority, 399 397				Albion, 139 222 Amboy, 76 140 Boylston, 33 110 Constantia, 1, 170 158 Constantia, 2, 139 188 Granby, 1, 244 244 Hannibal, 1, 104 262 Hannibal, 2, 84 128 Hastings, 1, 117 87 Hastings, 2, 177 230 Mexico, 1, 82 260 Mexico, 2, 143 254 New-Haven, 54 236 Orwell, 98 193 Oswego, 1, 111 224 Oswego, 2, 96 124 Oswego City, 1, 316 265 Oswego City, 2, 191 108 Oswego City, 3, 271 388 Oswego City, 4, 228 286 Oswego City, 5, 252 221 Oswego City, 6, 155 244 Oswego City, 7, 61 105 Oswego City, 8, 193 171				Total Oswego City, 1667 1788 Majority, 121			
<b>ORANGE COUNTY.</b>				<b>OSWEGO COUNTY.</b>				<b>PUTNAM COUNTY.</b>							
Blooming Grove, 1 71 202 Blooming Grove, 2 75 88 Chester, 189 214 Cornwall, 1, 209 275 Cornwall, 2, 116 198 Crawford, 170 137 Deerpark, 1, 52 50 Deerpark, 2, 46 41 Deerpark, 3, 335 395 Deerpark, 4, 227 389 Deerpark, 5, 80 102 Greenville, 137 45 Goshen, 1, 318 295 Goshen, 2, 80 53 Hamptonburg, 111 70 Minisink, 193 98 Monroe, 1, 89 129 Monroe, 2, 50 219 Monroe, 3, 157 145 Montgomery, 1, 184 216 Montgomery, 2, 114 261 Mount Hope, 157 187 Newburg City, 1, 352 400 Newburg City, 2, 400 501 Newburg City, 3, 165 369 Newburg City, 4, 201 339 Newburg Town, 1, 113 134 Newburg Town, 2, 77 86 Newburg Town, 3, 58 114 New-Windsor, 1, 104 90 New-Windsor, 2, 63 70 New-Windsor, 3, 47 34 Walkkill, 1, 245 466 Walkkill, 2, 189 472 Walkkill, 3, 91 122 Walkkill, 4, 127 145 Warwick, 139 89 Warwick, 2, 92 142 Warwick, 3, 266 282 Warway, 4, 28 55 Wayanda, 188 172				Total, 6090 7852 Majority, 1762				Carmel, 1, 197 165 Carmel, 2, 131 120 Kent, 243 139 Phillipstown, 1, 68 234 Phillipstown, 2, 68 107 Phillipstown, 3, 270 213 Putnam Valley, 210 111 South-East, 214 314							
<b>OSWEGO COUNTY.</b>				<b>OSWEGO COUNTY.</b>				<b>QUEENS COUNTY.</b>							
Burlington, 179 228 Butternut, 148 331 Cherry Valley, 276 196 Decatur, 97 81 Edmeston, 172 219 Exeter, 120 215				Total, 2247 3477 Majority, 1230				Board of Supervisors, Republicans, 6; Democrats, 3. Election, first Tuesday after first Monday in April.							
<b>OSWEGO COUNTY.</b>				<b>OSWEGO COUNTY.</b>				<b>QUEENS COUNTY.</b>							
Parish, 124 179 Palermo, 92 254 Redfield, 83 98 Richland, 1, 127 247 Richland, 2, 127 234 Schroepfeel, 2, 244 214 Schroepfeel, 2, 79 148 Sandy Creek, 158 395 Scriba, 233 298 Volney, 1, 220 351 Volney, 2, 253 226 Volney, 3, 51 135 West-Monroe, 132 162 Williamstown, 142 124				Total Oswego Co., 5731 7933 Majority, 2200				Board of Supervisors, Republicans, 17; Democrats, 10. Election in March.							
<b>OSWEGO COUNTY.</b>				<b>OSWEGO COUNTY.</b>				<b>QUEENS COUNTY.</b>							
Burlington, 179 228 Butternut, 148 331 Cherry Valley, 276 196 Decatur, 97 81 Edmeston, 172 219 Exeter, 120 215				Total, 5731 7933 Majority, 2200				Board of Supervisors, Republicans, 15; Democrats, 8. Election, second Tuesday in February.							
<b>OSWEGO COUNTY.</b>				<b>OSWEGO COUNTY.</b>				<b>QUEENS COUNTY.</b>							
Burlington, 179 228 Butternut, 148 331 Cherry Valley, 276 196 Decatur, 97 81 Edmeston, 172 219 Exeter, 120 215				Total, 5731 7933 Majority, 2200				Board of Supervisors, Republicans, 5; Democrats, 1. Election, first Tuesday in April.							
<b>OSWEGO COUNTY.</b>				<b>OSWEGO COUNTY.</b>				<b>QUEENS COUNTY.</b>							
Burlington, 179 228 Butternut, 148 331 Cherry Valley, 276 196 Decatur, 97 81 Edmeston, 172 219 Exeter, 120 215				Total, 5731 7933 Majority, 2200				Board of Supervisors, Republicans, 5; Democrats, 1. Election, first Tuesday in April.							
<b>OSWEGO COUNTY.</b>				<b>OSWEGO COUNTY.</b>				<b>QUEENS COUNTY.</b>							
Burlington, 179 228 Butternut, 148 331 Cherry Valley, 276 196 Decatur, 97 81 Edmeston, 172 219 Exeter, 120 215				Total, 5731 7933 Majority, 2200				Board of Supervisors, Republicans, 5; Democrats, 1. Election, first Tuesday in April.							
<b>OSWEGO COUNTY.</b>				<b>OSWEGO COUNTY.</b>				<b>QUEENS COUNTY.</b>							
Burlington, 179 228 Butternut, 148 331 Cherry Valley, 276 196 Decatur, 97 81 Edmeston, 172 219 Exeter, 120 215				Total, 5731 7933 Majority, 2200				Board of Supervisors, Republicans, 5; Democrats, 1. Election, first Tuesday in April.							
<b>OSWEGO COUNTY.</b>				<b>OSWEGO COUNTY.</b>				<b>QUEENS COUNTY.</b>							
Burlington, 179 228 Butternut, 148 331 Cherry Valley, 276 196 Decatur, 97 81 Edmeston, 172 219 Exeter, 120 215				Total, 5731 7933 Majority, 2200				Board of Supervisors, Republicans, 5; Democrats, 1. Election, first Tuesday in April.							
<b>OSWEGO COUNTY.</b>				<b>OSWEGO COUNTY.</b>				<b>QUEENS COUNTY.</b>							
Burlington, 179 228 Butternut, 148 331 Cherry Valley, 276 196 Decatur, 97 81 Edmeston, 172 219 Exeter, 120 215				Total, 5731 7933 Majority, 2200				Board of Supervisors, Republicans, 5; Democrats, 1. Election, first Tuesday in April.							
<b>OSWEGO COUNTY.</b>				<b>OSWEGO COUNTY.</b>				<b>QUEENS COUNTY.</b>							
Burlington, 179 228 Butternut, 148 331 Cherry Valley, 276 196 Decatur, 97 81 Edmeston, 172 219 Exeter, 120 215				Total, 5731 7933 Majority, 2200				Board of Supervisors, Republicans, 5; Democrats, 1. Election, first Tuesday in April.							
<b>OSWEGO COUNTY.</b>				<b>OSWEGO COUNTY.</b>				<b>QUEENS COUNTY.</b>							
Burlington, 179 228 Butternut, 148 331 Cherry Valley, 276 196 Decatur, 97 81 Edmeston, 172 219 Exeter, 120 215				Total, 5731 7933 Majority, 2200				Board of Supervisors, Republicans, 5; Democrats, 1. Election, first Tuesday in April.							
<b>OSWEGO COUNTY.</b>				<b>OSWEGO COUNTY.</b>				<b>QUEENS COUNTY.</b>							
Burlington, 179 228 Butternut, 148 331 Cherry Valley, 276 196 Decatur, 97 81 Edmeston, 172 219 Exeter, 120 215				Total, 5731 7933 Majority, 2200				Board of Supervisors, Republicans, 5; Democrats, 1. Election, first Tuesday in April.							
<b>OSWEGO COUNTY.</b>				<b>OSWEGO COUNTY.</b>				<b>QUEENS COUNTY.</b>							
Burlington, 179 228 Butternut, 148 331 Cherry Valley, 276 196 Decatur, 97 81 Edmeston, 172 219 Exeter, 120 215				Total, 5731 7933 Majority, 2200				Board of Supervisors, Republicans, 5; Democrats, 1. Election, first Tuesday in April.							
<b>OSWEGO COUNTY.</b>				<b>OSWEGO COUNTY.</b>				<b>QUEENS COUNTY.</b>							
Burlington, 179 228 Butternut, 148 331 Cherry Valley, 276 196 Decatur, 97 81 Edmeston, 172 219 Exeter, 120 215				Total, 5731 7933 Majority, 2200				Board of Supervisors, Republicans, 5; Democrats, 1. Election, first Tuesday in April.							
<b>OSWEGO COUNTY.</b>				<b>OSWEGO COUNTY.</b>				<b>QUEENS COUNTY.</b>							
Burlington, 179 228 Butternut, 148 331 Cherry Valley, 276 196 Decatur, 97 81 Edmeston, 172 219 Exeter, 120 215				Total, 5731 7933 Majority, 2200				Board of Supervisors, Republicans, 5; Democrats, 1. Election, first Tuesday in April.							
<b>OSWEGO COUNTY.</b>				<b>OSWEGO COUNTY.</b>				<b>QUEENS COUNTY.</b>							
Burlington, 179 228 Butternut, 148 331 Cherry Valley, 276 196 Decatur, 97 81 Edmeston, 172 219 Exeter, 120 215				Total, 5731 7933 Majority, 2200				Board of Supervisors, Republicans, 5; Democrats, 1. Election, first Tuesday in April.							
<b>OSWEGO COUNTY.</b>				<b>OSWEGO COUNTY.</b>				<b>QUEENS COUNTY.</b>							
Burlington, 179 228 Butternut, 148 331 Cherry Valley, 276 196 Decatur, 97 81 Edmeston, 172 219 Exeter, 120 215				Total, 5731 7933 Majority, 2200				Board of Supervisors, Republicans, 5; Democrats, 1. Election, first Tuesday in April.							
<b>OSWEGO COUNTY.</b>				<b>OSWEGO COUNTY.</b>				<b>QUEENS COUNTY.</b>							
Burlington, 179 228 Butternut, 148 331 Cherry Valley, 276 196 Decatur, 97 81 Edmeston, 172 219 Exeter, 120 215				Total, 5731 7933 Majority, 2200				Board of Supervisors, Republicans, 5; Democrats, 1. Election, first Tuesday in April.							
<b>OSWEGO COUNTY.</b>				<b>OSWEGO COUNTY.</b>				<b>QUEENS COUNTY.</b>							
Burlington, 179 228 Butternut, 148 331 Cherry Valley, 276 196 Decatur, 97 81 Edmeston, 172 219 Exeter, 120 215				Total, 5731 7933 Majority, 2200				Board of Supervisors, Republicans, 5; Democrats, 1. Election, first Tuesday in April.							
<b>OSWEGO COUNTY.</b>				<b>OSWEGO COUNTY.</b>				<b>QUEENS COUNTY.</b>							
Burlington, 179 228 Butternut, 148 331 Cherry Valley, 276 196 Decatur, 97 81 Edmeston, 172 219 Exeter, 120 215				Total, 5731 7933 Majority, 2200				Board of Supervisors, Republicans, 5; Democrats, 1. Election, first Tuesday in April.							
<b>OSWEGO COUNTY.</b>				<b>OSWEGO COUNTY.</b>				<b>QUEENS COUNTY.</b>							
Burlington, 179 228 Butternut, 148 331 Cherry Valley, 276 196 Decatur, 97 81 Edmeston, 172 219 Exeter, 120 215				Total, 5731 7933 Majority, 2200				Board of Supervisors, Republicans, 5; Democrats, 1. Election, first Tuesday in April.							
<b>OSWEGO COUNTY.</b>				<b>OSWEGO COUNTY.</b>				<b>QUEENS COUNTY.</b>							
Burlington, 179 228 Butternut, 148 331 Cherry Valley, 276 196 Decatur, 97 81 Edmeston, 172 219 Exeter, 120 215				Total, 5731 7933 Majority, 2200				Board of Supervisors, Republicans, 5; Democrats, 1. Election, first Tuesday in April.							
<b>OSWEGO COUNTY.</b>				<b>OSWEGO COUNTY.</b>				<b>QUEENS COUNTY.</b>							
Burlington, 179 228 Butternut, 148 331 Cherry Valley, 276 196 Decatur, 97 81 Edmeston, 172 219 Exeter, 120 215				Total, 5731 7933 Majority, 2200				Board of Supervisors, Republicans, 5; Democrats, 1. Election, first Tuesday in April.							
<b>OSWEGO COUNTY.</b>				<b>OSWEGO COUNTY.</b>				<b>QUEENS COUNTY.</b>							
Burlington, 179 228 Butternut, 148 331 Cherry Valley, 276 196 Decatur, 97 81 Edmeston, 172 219 Exeter, 120 215				Total, 5731 7933 Majority, 2200				Board of Supervisors, Republicans, 5; Democrats, 1. Election, first Tuesday in April.							
<b>OSWEGO COUNTY.</b>				<b>OSWEGO COUNTY.</b>				<b>QUEENS COUNTY.</b>							
Burlington, 179 228 Butternut, 148 331 Cherry Valley, 276 196 Decatur, 97 81 Edmeston, 172 219 Exeter, 120 215				Total, 5731 7933 Majority, 2200				Board of Supervisors, Republicans, 5; Democrats, 1. Election, first Tuesday in April.							
<b>OSWEGO COUNTY.</b>				<b>OSWEGO COUNTY.</b>				<b>QUEENS COUNTY.</b>							
Burlington, 179 228 Butternut, 148 331 Cherry Valley, 276 196 Decatur, 97 81 Edmeston, 172 219 Exeter, 120 215				Total, 5731 7933 Majority, 2200				Board of Supervisors, Republicans, 5; Democrats, 1. Election, first Tuesday in April.							
<b>OSWEGO COUNTY.</b>				<b>OSWEGO COUNTY.</b>				<b>QUEENS COUNTY.</b>							
Burlington, 179 228 Butternut, 148 331 Cherry Valley, 276 196 Decatur, 97 81 Edmeston, 172 219 Exeter, 120 215				Total, 5731 7933 Majority, 2200				Board of Supervisors, Republicans, 5; Democrats, 1. Election, first Tuesday in April.							
<b>OSWEGO COUNTY.</b>				<b>OSWEGO COUNTY.</b>				<b>QUEENS COUNTY.</b>							
Burlington, 179 228 Butternut, 148 331 Cherry Valley, 276 196 Decatur, 97 81 Edmeston, 172 219 Exeter, 120 215				Total, 5731 7933 Majority, 2200				Board of Supervisors, Republicans, 5; Democrats, 1. Election, first Tuesday in April.							
<b>OSWEGO COUNTY.</b>				<b>OSWEGO COUNTY.</b>				<b>QUEENS COUNTY.</b>							
Burlington, 179 228 Butternut, 148 331 Cherry Valley, 276 196 Decatur, 97 81 Edmeston, 172 219 Exeter, 120 215				Total, 5731 7933 Majority, 2200				Board of Supervisors, Republicans, 5; Democrats, 1. Election, first Tuesday in April.							
<b>OSWEGO COUNTY.</b>				<b>OSWEGO COUNTY.</b>				<b>QUEENS COUNTY.</b>							
Burlington, 179 228 Butternut, 148 331 Cherry Valley, 276 196 Decatur, 97 81 Edmeston, 172 219 Exeter, 120 215				Total, 5731 7933 Majority, 2200				Board of Supervisors, Republicans, 5; Democrats, 1. Election, first Tuesday in April.							
<b>OSWEGO COUNTY.</b>				<b>OSWEGO COUNTY.</b>				<b>QUEENS COUNTY.</b>							
Burlington, 179 228 Butternut, 148 331 Cherry Valley, 276 196 Decatur, 97 81 Edmeston, 172 219 Exeter, 120 215				Total, 5731 7933 Majority, 2200				Board of Supervisors, Republicans, 5; Democrats, 1. Election, first Tuesday in April.							
<b>OSWEGO COUNTY.</b>				<b>OSWEGO COUNTY.</b>				<b>QUEENS COUNTY.</b>							
Burlington, 179 228 Butternut, 148 331 Cherry Valley, 276 196 Decatur, 97 81 Edmeston, 172 219 Exeter, 120 215				Total, 5731 7933 Majority, 2200				Board of Supervisors, Republicans, 5; Democrats, 1. Election, first Tuesday in April.							
<b>OSWEGO COUNTY.</b>				<b>OSWEGO COUNTY.</b>				<b>QUEENS COUNTY.</b>							
Burlington, 179 228 Butternut, 148 331 Cherry Valley, 276 196 Decatur, 97 81 Edmeston, 172 219 Exeter, 120 215				Total, 5731 7933 Majority, 2200				Board of Supervisors, Republicans, 5; Democrats, 1. Election, first Tuesday in April.							
<b>OSWEGO COUNTY.</b>				<b>OSWEGO COUNTY.</b>				<b>QUEENS COUNTY.</b>							
Burlington, 179 228 Butternut, 148 331 Cherry Valley, 276 196 Decatur, 97 81 Edmeston, 172 219 Exeter, 120 215				Total, 5731 7933 Majority, 2200				Board of Supervisors, Republicans, 5; Democrats, 1. Election, first Tuesday in April.							
<b>OSWEGO COUNTY.</b>				<b>OSWEGO COUNTY.</b>				<b>QUEENS COUNTY.</b>							
Burlington, 179 228 Butternut, 148 331 Cherry Valley, 276 196 Decatur, 97 81 Edmeston, 172 219 Exeter, 120 215				Total, 5731 7933 Majority, 2200				Board of Supervisors, Republicans, 5; Democrats, 1. Election, first Tuesday in April.							
<b>OSWEGO COUNTY.</b>				<b>OSWEGO COUNTY.</b>				<b>QUEENS COUNTY.</b>							
Burlington, 179 228 Butternut, 148 331 Cherry Valley, 276 196 Decatur, 97 81 Edmeston, 172 219 Exeter, 120 215				Total, 5731 7933 Majority, 2200				Board of Supervisors, Republicans, 5; Democrats, 1. Election, first Tuesday in April.							
<b>OSWEGO COUNTY.</b>				<b>OSWEGO COUNTY.</b>				<b>QUEENS COUNTY.</b>							
Burlington, 179 228 Butternut, 148 331 Cherry Valley, 276 196 Decatur, 97 81 Edmeston, 172 219 Exeter, 120 215				Total, 5731 7933 Majority, 2200				Board of Supervisors, Republicans, 5; Democrats, 1. Election, first Tuesday in April.							
<b>OSWEGO COUNTY.</b>				<b>OSWEGO COUNTY.</b>				<b>QUEENS COUNTY.</b>							
Burlington, 179 228 Butternut, 148 331 Cherry Valley, 276 196 Decatur, 97 81 Edmeston, 172 219 Exeter, 120 215				Total, 5731 7933 Majority, 2200				Board of Supervisors, Republicans, 5; Democrats, 1. Election, first Tuesday in April.							
<b>OSWEGO COUNTY.</b>				<b>OSWEGO COUNTY.</b>				<b>QUEENS COUNTY.</b>							
Burlington, 179 228 Butternut, 148 331 Cherry Valley, 276 196 Decatur, 97 81 Edmeston, 172 219 Exeter, 120 215				Total, 5731 7933 Majority, 2200				Board of Supervisors, Republicans, 5; Democrats, 1. Election, first Tuesday in April.							
<b>OSWEGO COUNTY.</b>				<b>OSWEGO COUNTY.</b>				<b>QUEENS COUNTY.</b>							
Burlington, 179 228 Butternut, 148 331 Cherry Valley, 276 196 Decatur, 97 81 Edmeston, 172 219 Exeter, 120 215				Total, 5731 7933 Majority, 2200				Board of Supervisors, Republicans, 5; Democrats, 1. Election, first Tuesday in April.							
<b>OSWEGO COUNTY.</b>				<b>OSWEGO COUNTY.</b>				<b>QUEENS COUNTY.</b>							
Burlington, 179 228 Butternut, 148 331 Cherry Valley, 276 196 Decatur, 97 81 Edmeston, 172 219 Exeter, 120 215				Total, 5731 7933 Majority, 2200				Board of Supervisors, Republicans, 5; Democrats, 1. Election, first Tuesday in April.							
<b>OSWEGO COUNTY.</b>				<b>OSWEGO COUNTY.</b>				<b>QUEENS COUNTY.</b>							
Burlington, 179 228 Butternut, 148 331 Cherry Valley, 2															

NEW-YORK STATE BY TOWNS AND ELECTION DISTRICTS—Continued.

Dem. Rep.		Dem. Rep.		Dem. Rep.		Dem. Rep.					
Willers.	Scribner.	Willers.	Scribner.	Willers.	Scribner.	Willers.	Scribner.				
<b>QUEENS COUNTY.</b>											
Board of Supervisors, Democrats, 7; Republicans, 0.				Election, first Tuesday in April.							
<b>RENSSELAER COUNTY.</b>											
Troy, 1.....	534	356	Troy, 2.....	319	609	Troy, 3.....	103				
Troy, 3.....	103	310	Troy, 4.....	264	603	Troy, 5.....	167				
Troy, 6.....	385	222	Troy, 7.....	518	395	Troy, 8.....	836				
Troy, 9.....	453	166	Troy, 10.....	408	380	Troy, 11.....	434				
Troy, 12.....	434	39	Troy, 13.....	132	242	Total Troy.....	5042				
Majority.....	981	4061					Majority.....	981			
<b>ROCKLAND COUNTY.</b>											
Clarkstown, 1.....				177	45	Clarkstown, 2.....					
Clarkstown, 3.....				186	141	Haverstraw, 1.....					
Haverstraw, 2.....				125	146	Haverstraw, 3.....					
Orangetown, 1.....				189	284	Orangetown, 2.....					
Orangetown, 3.....				291	309	Ramapo, 1.....					
Ramapo, 2.....				82	90	Ramapo, 3.....					
Ramapo, 4.....				98	152	Stony Point.....					
Stony Point.....				251	198	Total.....	2164	1889	Majority.....		
Majority.....				275	505	Board of Supervisors, Democrats, 5; Republicans, 0.					
Election, second Tuesday in March.											
<b>ST. LAWRENCE COUNTY.</b>											
Brasher.....				137	185	Canton.....					
Canton.....				295	601	Clifton.....					
Clifton.....				4	13	Colton.....					
Colton.....				67	180	De Kalb.....					
De Kalb.....				52	347	De Peyster.....					
De Peyster.....				29	163	Edwards.....					
Edwards.....				52	129	Flue.....					
Flue.....				20	77	Fowler.....					
Fowler.....				87	179	Governour.....					
Governour.....				130	415	Hammond.....					
Hammond.....				46	168	Hermon.....					
Hermon.....				113	226	Hopkinton.....					
Hopkinton.....				49	220	Lawrence.....					
Lawrence.....				49	327	Lisbon.....					
Lisbon.....				83	541	Louisville.....					
Louisville.....				112	155	Macomb.....					
Macomb.....				52	149	Madrid.....					
Madrid.....				52	268	Massena.....					
Massena.....				103	222	Morristown.....					
Morristown.....				60	300	Norfolk.....					
Norfolk.....				121	228	Oswegatchie.....					
Oswegatchie.....				441	858	Parishville.....					
Parishville.....				38	324	Pierpont.....					
Pierpont.....				46	357	Pitcairn.....					
Pitcairn.....				21	93	Potsdam.....					
Potsdam.....				228	928	Rossie.....					
Rossie.....				82	137	Russell.....					
Russell.....				103	233	Stockholm.....					
Stockholm.....				73	421	Waddington.....					
Waddington.....				95	280	Total.....	2876	8814	Majority.....		
Majority.....				5938	5938	Board of Supervisors, Democrats, 29; Republicans, 20.					
Election, second Tuesday in February.											
<b>SARATOGA COUNTY.</b>											
Ballston.....				204	195	Charlton, 1.....					
Charlton, 1.....				110	129	Charlton, 2.....					
Charlton, 2.....				65	65	Clifton Park, 1.....					
Clifton Park, 1.....				130	160	Clifton Park, 2.....					
Clifton Park, 2.....				99	168	Corinth.....					
Corinth.....				59	270	Day.....					
Day.....				101	110	Edinburgh.....					
Edinburgh.....				113	188	Galway.....					
Galway.....				171	287	Greenfield, 1.....					
Greenfield, 1.....				89	233	Greenfield, 2.....					
Greenfield, 2.....				70	134	Hadley.....					
Hadley.....				44	136	Halfmoon, 1.....					
Halfmoon, 1.....				107	241	Halfmoon, 2.....					
Halfmoon, 2.....				148	162	Malta.....					
Malta.....				102	166	Milton, 1.....					
Milton, 1.....				218	432	Milton, 2.....					
Milton, 2.....				202	223	Moreau.....					
Moreau.....				165	234	Northumberland.....					
Northumberland.....				126	168	Providence.....					
Providence.....				84	193	Saratoga, 1.....					
Saratoga, 1.....				48	175	Total.....	4101	2939	Majority.....		
Majority.....				1162	221	Board of Supervisors, Democrats, 8; Republicans, 8.					
Election, third Tuesday in February.											
<b>SARATOGA COUNTY.</b>											
Saratoga, 2.....				271	358	Saratoga Springs, 1.....					
Saratoga Springs, 1.....				78	147	Saratoga Springs, 2.....					
Saratoga Springs, 2.....				133	152	Saratoga Springs, 3.....					
Saratoga Springs, 3.....				104	174	Saratoga Springs, 4.....					
Saratoga Springs, 4.....				66	166	Saratoga Springs, 5.....					
Saratoga Springs, 5.....				213	116	Saratoga Springs, 6.....					
Saratoga Springs, 6.....				100	167	Stillwater, 1.....					
Stillwater, 1.....				169	88	Stillwater, 2.....					
Stillwater, 2.....				212	186	Waterford.....					
Waterford.....				313	453	Wilton.....					
Wilton.....				72	151	Total.....	4192	6300	Majority.....		
Majority.....				1168	1168	Board of Supervisors, Democrats, 15; Republicans, 5.					
Election, first Tuesday in March.											
<b>SCHENECTADY COUNTY.</b>											
Duanesburg, 1.....				55	100	Duanesburg, 2.....					
Duanesburg, 2.....				132	101	Duanesburg, 3.....					
Duanesburg, 3.....				88	165	Glenville, 1.....					
Glenville, 1.....				78	99	Glenville, 2.....					
Glenville, 2.....				137	147	Glenville, 3.....					
Glenville, 3.....				111	95	Niskayuna.....					
Niskayuna.....				100	104	Princeton, 1.....					
Princeton, 1.....				20	66	Princeton, 2.....					
Princeton, 2.....				57	40	Rotterdam, 1.....					
Rotterdam, 1.....				88	112	Rotterdam, 2.....					
Rotterdam, 2.....				148	210	Schenectady City, 1.....					
Schenectady City, 1.....				153	130	Schenectady City, 2.....					
Schenectady City, 2.....				168	205	Schenectady City, 3.....					
Schenectady City, 3.....				301	229	Schenectady City, 4.....					
Schenectady City, 4.....				337	344	Schenectady City, 5.....					
Schenectady City, 5.....				273	303	Total city.....	1232	1211	Majority.....		
Majority.....				21	100	Total county.....					
Total county.....				2243	2456	Majority.....					
Majority.....				213	213	Board of Supervisors, Democrats, 5; Republicans, 5.					
Election, second Tuesday in February.											
<b>SCHOHARIE COUNTY.</b>											
Glenheim.....				154	125	Broome, 1.....					
Broome, 1.....				81	82	Broome, 2.....					
Broome, 2.....				88	83	Broome, 3.....					
Broome, 3.....				144	164	Cobleskill.....					
Cobleskill.....				199	164	Carlisle.....					
Carlisle.....				156	92	Conesville.....					
Conesville.....				105	198	Esperance.....					
Esperance.....				162	35	Fulton, 1.....					
Fulton, 1.....				125	86	Fulton, 2.....					
Fulton, 2.....				104	53	Fulton, 3.....					
Fulton, 3.....				41	58	Gilboa, 1.....					
Gilboa, 1.....				166	74	Gilboa, 2.....					
Gilboa, 2.....				49	111	Jefferson.....					
Jefferson.....				137	223	Middleburg, 1.....					
Middleburg, 1.....				357	158	Middleburg, 2.....					
Middleburg, 2.....				72	50	Richmondville, 1.....					
Richmondville, 1.....				116	52	Richmondville, 2.....					
Richmondville, 2.....				123	149	Schoharie, 1.....					
Schoharie, 1.....				315	226	Schoharie, 2.....					
Schoharie, 2.....				118	68	Seward.....					
Seward.....				241	117	Sharon.....					
Sharon.....				303	210	Summit, 1.....					
Summit, 1.....				148	70	Summit, 2.....					
Summit, 2.....				73	41	Summit, 3.....					
Summit, 3.....				224	130	Total.....	4101	2939	Majority.....		
Majority.....				1162	221	Board of Supervisors, Democrats, 8; Republicans, 8.					
Election, third Tuesday in February.											
<b>SCHUYLER COUNTY.</b>											
Cayuta.....				109	46	Catharine.....					
Catharine.....				133	227	Dix, 1.....					
Dix, 1.....				419	299	Dix, 2.....					
Dix, 2.....				89	130	Hector, 1.....					
Hector, 1.....				72	209	Hector, 2.....					
Hector, 2.....				69	123	Hector, 3.....					
Hector, 3.....				209	157	Hector, 4.....					
Hector, 4.....				115	100	Montour.....					
Montour.....				163	250	Orange.....					
Orange.....				230	223	Reading.....					
Reading.....				166	213	Tyronne.....					
Tyronne.....				206	258	Total.....	2000	2325	Majority.....		
Majority.....				325	325	Board of Supervisors—Democrats, 4; Republicans, 4.					
Election, second Monday in April.											
<b>SENECA COUNTY.</b>											
Covert, 1.....				146	106	Covert, 2.....					
Covert, 2.....				134	105	Fayette, 1.....					
Fayette, 1.....				199	81	Fayette, 2.....					
Fayette, 2.....				127	79	Fayette, 3.....					
Fayette, 3.....				139	88	Junius.....					
Junius.....				130	159	Lodi.....					
Lodi.....				231	245	Ovid, 1.....					
Ovid, 1.....				212	145	Ovid, 2.....					
Ovid, 2.....				65	87	Romulus.....					
Romulus.....				216	131	Seneca Falls, 1.....					
Seneca Falls, 1.....				111	148	Seneca Falls, 2.....					
Seneca Falls, 2.....				216	268	Seneca Falls, 3.....					
Seneca Falls, 3.....				248	109	Seneca Falls, 4.....					
Seneca Falls, 4.....				203	151	Tyre.....					
Tyre.....				145	110	Varick, 1.....					
Varick, 1.....				137	49	Varick, 2.....					
Varick, 2.....				100	82	Waterloo, 1.....					
Waterloo, 1.....				171	102	Waterloo, 2.....					
Waterloo, 2.....				339	257	Total.....	3269	2492	Majority.....		
Majority.....				777	777	Board of Supervisors—Democrats, 6; Republicans, 4.					
Election, second Tuesday in March.											
<b>STUBEN COUNTY.</b>											
Avoca.....				176	243	Bradford.....					
Bradford.....				122	90	Bath, 1.....					
Bath, 1.....				114	72	Bath, 2.....					
Bath, 2.....				200	224	Bath, 3.....					
Bath, 3.....				195	297	Cochont, 1.....					
Cochont, 1.....				166	192	Cochont, 2.....					
Cochont, 2.....				92	141	Candaville.....					
Candaville.....				223	148	Fremont.....					
Fremont.....				124	123	Howard, 1.....					
Howard, 1.....				112	134	Howard, 2.....					
Howard, 2.....				64	110	Prattsburg, 1.....					
Prattsburg, 1.....				189	204	Prattsburg, 2.....					
Prattsburg, 2.....				119	87	Pulney.....					
Pulney.....				213	186	Urbana.....					
Urbana.....				213	228	Wayne.....					
Wayne.....				82	113	Wheeler.....					
Wheeler.....				159	122	Wayland.....					
Wayland.....				271	212	Addison.....					
Addison.....				248	253	Cameron.....					
Cameron.....				123	177	Campbell, 1.....					
Campbell, 1.....				60	145	Campbell, 2.....					
Campbell, 2.....				46	86	Corning, 1.....					
Corning, 1.....				534	443	Corning, 2.....					
Corning, 2.....				210	265	Canton.....					
Canton.....				84	205	Erwin.....					
Erwin.....				169	247	Greenwood.....					
Greenwood.....				136	128	Hornellville, 1.....					
Hornellville, 1.....				212	202	Hornellville, 2.....					
Hornellville, 2.....				458	327	Hartsville.....					
Hartsville.....				75	118						

NEW-YORK STATE BY TOWNS AND ELECTION DISTRICTS—Continued.

Dem. Willers.		Rep. Scribner.		Dem. Willers.		Rep. Scribner.		Dem. Willers.		Rep. Scribner.																																																																																																																																																																																																																																																																																																																																																																																																																																																																																																																																																																																																																																																																																				
<b>STEBEN COUNTY.</b>				<b>SULLIVAN COUNTY.</b>				<b>ULSTER COUNTY.</b>				<b>WASHINGTON COUNTY.</b>																																																																																																																																																																																																																																																																																																																																																																																																																																																																																																																																																																																																																																																																																		
Hornby	170	166	Neversink, 1	57	43	Denning, 1	87	46	Argyle, 1	73	202	Jasper	224	224	Neversink, 2	154	150	Denning, 2	36	28	Argyle, 2	74	225	Lindley	92	180	Rockland, 1	140	188	Esopus, 1	129	278	Cambridge, 1	62	151	Rathbone	119	134	Thompson, 1	90	88	Esopus, 2	47	155	Cambridge, 2	85	161	Thurston	74	180	Thompson, 2	220	221	Esopus, 3	122	122	Dresden	55	87	Troupsburg	156	260	Thompson, 3	30	60	Gardiner	205	154	Easton, 1	45	204	Tuscarora	93	180	Tustuca	72	59	Hardenberg, 1	21	23	Easton, 2	81	161	Woodhill	139	297	Total	3021	2565	Hardenberg, 2	37	13	Fort Ann, 1	56	81	West-Union	103	65	Majority	465	55	Hurley, 1	191	249	Fort Ann, 2	172	155	Total	6396	7525	Majority	1128	Hurley, 2	45	131	Fort Ann, 3	71	95	Board of Supervisors—	Kingston, 1	183	102	Fort Ann, 4	43	46	Democrats, 8; Republicans,	Kingston, 2	158	155	Fort Edward, 1	235	223	7. Election, first Tuesday	Kingston, 3	297	330	Fort Edward, 2	63	73	in March.	Kingston, 4	276	354	Fort Edward, 3	250	213	Board of Supervisors—	Kingston, 5	95	206	Granville, 1	304	104	Democrats, 16; Republicans,	Kingston, 6	162	146	Granville, 2	76	123	16. Election, second	Kingston, 7	191	154	Granville, 3	126	188	Tuesday in February.	Kingston, 8	132	249	Greenwich, 1	96	321	<b>SUFFOLK COUNTY.</b>	Kingston, 9	249	162	Greenwich, 2	53	158	Brookhaven, 1	51	61	Kingston, 10	160	197	Greenwich, 3	78	97	Brookhaven, 2	120	100	Lloyd, 1	99	94	Hampton	55	112	Brookhaven, 3	51	36	Lloyd, 2	135	112	Hartford	109	291	Brookhaven, 4	120	80	Berkshire	106	261	Marbletown, 1	118	92	Hebron, 1	84	232	Brookhaven, 5	60	75	Candor, 1	275	345	Marbletown, 2	70	93	Hebron, 2	30	95	Brookhaven, 6	137	181	Candor, 2	95	65	Marbletown, 3	71	225	Jackson	68	219	Brookhaven, 7	181	97	Candor, 3	44	63	Marbletown, 4	86	100	Kingbury, 1	72	175	East-Hampton, 2	38	83	Nichols	120	265	Marlborough, 1	124	197	Kingbury, 2	288	394	East-Hampton, 3	29	41	Newark Valley	139	398	Marlborough, 2	118	139	Putnam	12	111	East-Hampton, 4	17	15	Owego, 1	166	317	New-Paltz	225	210	Salem, 1	247	354	Huntington, 1	197	272	Owego, 2	161	202	Olive, 1	393	229	Salem, 2	89	144	Huntington, 2	207	184	Owego, 3	75	57	Olive, 2	58	54	White Creek, 1	82	233	Huntington, 3	91	53	Owego, 4	44	83	Plattekill, 1	98	128	White Creek, 2	69	108	Huntington, 4	222	244	Owego, 5	109	228	Plattekill, 2	59	89	Whitehall, 1	318	174	Islip, 1	68	92	Owego, 6	225	310	Rosendale	458	324	Whitehall, 2	248	198	Islip, 2	51	54	Owego, 7	80	82	Rochester, 1	230	176	Total	3637	5098	Islip, 3	52	161	Richford	98	201	Rochester, 2	98	98	Majority	2361	Riverhead, 1	37	29	Spencer	182	228	Rochester, 3	59	40	Majority	2361	Riverhead, 2	39	26	Tioga, 1	151	101	Saugerties, 1	337	316	Board of Supervisors—	Riverhead, 3	147	305	Tioga, 2	105	80	Saugerties, 2	186	133	Republicans, 13; Democrats,	Riverhead, 4	67	67	Tioga, 3	90	70	Saugerties, 3	114	119	4. Election, first	Southold, 1	47	103	Tioga, 4	30	33	Shawangunk, 1	155	115	Tuesday in March.	Southold, 2	285	153	Total	2693	3810	Shawangunk, 2	148	110	Shandaken, 1	185	103	Wayne County.	Southold, 3	144	210	Majority	1112	Shandaken, 2	136	95	Woodstock	138	230	Southampton, 1	99	180	Board of Supervisors—	Southampton, 2	61	98	Wawarsing, 1	308	401	Arcadia, 1	139	101	Southampton, 3	61	88	Wawarsing, 2	194	200	Arcadia, 2	95	161	Southampton, 4	38	82	Wawarsing, 3	66	107	Arcadia, 3	236	245	Southampton, 5	43	121	Wawarsing, 4	105	47	Butler, 1	37	185	Smithtown	102	155	Total	7517	7907	Butler, 2	84	91	Shelter Island	13	70	Majority	390	Galen, 1	67	87	Board of Supervisors—	Board of Supervisors—	Galen, 2	67	87	Republicans, 11; Democrats,	Wawarsing, 1	105	47	Butler, 3	81	91	8. Election, first	Wawarsing, 2	104	200	Galen, 3	355	459	Tuesday in March.	Wawarsing, 3	66	107	Huron	151	106	Lyons, 1	99	44	Warren County.	Wawarsing, 4	105	47	Huron, 2	195	186	Lyons, 2	195	186	Bolton	107	168	Macedon, 1	261	247	Caldwell	134	97	Macedon, 2	114	148	Caldwell	118	123	Macedon, 3	41	130	Chester, 1	58	97	Marion	66	299	Chester, 2	58	97	Ontario, 1	106	274	Hague	97	59	Palmyra, 1	303	372	Palmyra	56	81	Horicon	96	172	Palmyra, 2	56	81	Johnsburg, 1	185	143	Rose	101	261	Johnsburg, 2	36	91	Savannah	151	262	Luzerne	51	191	Sodus, 1	103	255	Queensbury, 1	117	96	Sodus, 2	222	183	Queensbury, 2	115	243	Sodus, 3	84	84	Queensbury, 3	304	285	Walworth	79	299	Queensbury, 4	137	291	Williamson, 1	75	184	Stony Creek	141	143	Williamson, 2	67	117	Thurmar	146	124	Wolcott, 1	195	174	Warrensburg	237	148	Wolcott, 2	162	135	Total	2079	2473	Total	3861	5331	Majority	394	Majority	1470	Board of Supervisors—	Board of Supervisors—	Board of Supervisors—	Republicans, 6; Democrats,	Republicans, 10; Democrats,	Republicans, 5. Election, first	Republicans, 8; Democrats,	5. Election, second Tues-	day in April.

Election Returns.

NEW-YORK STATE—Continued.

Dem. Willers.		Rep. Scribner.		Dem. Willers.		Rep. Scribner.	
<b>WESTCHESTER COUNTY.</b>							
Bedford, 1.....	64	167	Westchester, 1.....	131	127		
Bedford, 2.....	61	122	Westchester, 2.....	94	82		
Bedford, 3.....	113	142	Westchester, 3.....	88	80		
Bedford, 4.....	17	69					
<b>Total.....</b>	<b>255</b>	<b>500</b>	<b>Total.....</b>	<b>313</b>	<b>289</b>		
Cortlandt, 1.....	278	413	West-Farms, 1.....	204	250		
Cortlandt, 2.....	250	369	West-Farms, 2.....	363	357		
Cortlandt, 3.....	144	203	<b>Total.....</b>	<b>561</b>	<b>607</b>		
Cortlandt, 4.....	105	163	White Plains.....	204	214		
<b>Total.....</b>	<b>777</b>	<b>1148</b>	Yonkers, 1.....	113	375		
Eastchester, 1.....	311	354	Yonkers, 2.....	248	426		
Eastchester, 2.....	177	105	Yonkers, 3.....	140	127		
Eastchester, 3.....	88	90	Yonkers, 4.....	52	66		
<b>Total.....</b>	<b>576</b>	<b>549</b>	Yonkers, 5.....	239	368		
Greenborough, 1.....	196	331	<b>Total.....</b>	<b>792</b>	<b>1362</b>		
Greenborough, 2.....	88	123	Yorktown, 1.....	124	110		
Greenborough, 3.....	293	301	Yorktown, 2.....	84	134		
Greenborough, 4.....	120	54	<b>Total.....</b>	<b>208</b>	<b>244</b>		
Greenborough, 5.....	27	33	<b>Total county.....</b>	<b>8646</b>	<b>10797</b>		
<b>Total.....</b>	<b>724</b>	<b>842</b>	Majority.....	2151,			
Harrison, 1.....	38	103	<b>Board of Supervisors—</b>				
Harrison, 2.....	36	42	Democrats, 13; Republi-				
<b>Total.....</b>	<b>74</b>	<b>145</b>	cans, 12. Election, last				
Lewisborough, 1.....	34	124	Tuesday in March.				
Lewisborough, 2.....	43	108	<b>WYOMING COUNTY.</b>				
<b>Total.....</b>	<b>77</b>	<b>232</b>	Arcade.....	188	153		
Mamaroneck.....	79	171	Attica.....	218	302		
Morrisania, 1.....	212	344	Bennington.....	200	142		
Morrisania, 2.....	80	107	Castile.....	99	293		
Morrisania, 3.....	137	79	Covington.....	36	168		
Morrisania, 4.....	291	185	England.....	64	156		
Morrisania, 5.....	199	95	Gainesville.....	98	236		
Morrisania, 6.....	244	164	Genesee Falls.....	65	125		
Morrisania, 7.....	117	129	Java.....	203	145		
Morrisania, 8.....	176	242	Middlebury.....	58	261		
<b>Total.....</b>	<b>1436</b>	<b>1345</b>	Orangeville.....	64	133		
Mt. Pleasant, 1.....	227	225	Perry.....	77	375		
Mt. Pleasant, 2.....	83	38	Pike.....	62	299		
Mt. Pleasant, 3.....	82	139	Sheldon.....	178	123		
<b>Total.....</b>	<b>392</b>	<b>394</b>	Warsaw.....	208	432		
Newcastle, 1.....	58	113	Wethersfield.....	143	101		
Newcastle, 2.....	85	124	<b>Total.....</b>	<b>1961</b>	<b>3444</b>		
<b>Total.....</b>	<b>143</b>	<b>237</b>	Majority.....	1483			
New-Rochelle.....	308	409	<b>Board of Supervisors—</b>				
North-Castle, 1.....	38	59	Republicans, 11; Demo-				
North-Castle, 2.....	35	131	crats, 5. Election, last				
North-Castle, 3.....	60	58	Tuesday in February.				
<b>Total.....</b>	<b>133</b>	<b>248</b>	<b>YATES COUNTY.</b>				
North-Salem.....	80	279	Barrington.....	144	180		
Ossining, 1.....	259	276	Benton, 1.....	119	280		
Ossining, 2.....	388	300	Benton, 2.....	57	121		
<b>Total.....</b>	<b>647</b>	<b>576</b>	Italy.....	115	148		
Pelham.....	105	85	Jerusalem, 1.....	74	135		
Poundridge.....	84	145	Jerusalem, 2.....	143	204		
Rye, 1.....	134	174	Middesex.....	57	171		
Rye, 2.....	308	361	Milo, 1.....	213	278		
<b>Total.....</b>	<b>442</b>	<b>535</b>	Milo, 2.....	114	111		
Scarsdale.....	26	39	Milo, 3.....	269	209		
Somers, 1.....	82	150	Potter, 1.....	38	126		
Somers, 2.....	42	52	Potter, 2.....	98	175		
<b>Total.....</b>	<b>124</b>	<b>202</b>	Starkey, 1.....	83	191		
			Starkey, 2.....	105	180		
			Torrey.....	155	143		
			<b>Total.....</b>	<b>1784</b>	<b>2652</b>		
			Majority.....	863			
			<b>Board of Supervisors—</b>				
			Republicans, 8; Democrat,				
			1. Election, last Tuesday				
			in February.				

NORTH-CAROLINA.

COUNTIES.	(90.)	Attor.-Ge'ral, 1870.		Attor.-Ge'ral, 1870.		Convention, 1871.	
		Shipp. Dem.	Phil-lips, Rep.	Shipp. Dem.	Phil-lips, Rep.	For.	Ag'tst.
Alamance.....	255	788	1043	1176	902		
Alexander.....	257	504	247	536	281		
Alleghany.....	66	377	158	814	177		
Anderson.....	66	1052	986	1941	949		
Ashe.....	93	791	698	58	726		
Beaufort.....	159	1505	1346	1205	1320		
Bertie.....	524	867	1391	804	1443		
Biaden.....	1115	1115	1223	915	1429		
Brunswick.....	1	120	719	656	842		
Buncombe.....	455	1426	981	1306	1166		
Burke.....	116	803	693	766	639		
Cabarrus.....	112	963	851	1013	868		
Caldwell.....	367	638	251	661	464		
Camden.....	97	623	326	540	338		
Carteret.....	60	881	821	915	737		
Caswell.....	.....	.....	.....	1265	1544		
Catawba.....	894	1043	149	1220	276		
Chatham.....	737	1851	1124	1480	1757		
Cherokee.....	216	522	304	440	410		
Chowan.....	89	603	692	588	722		
Clay.....	44	218	174	213	115		
Cleveland.....	898	1212	314	1117	309		
Columbus.....	450	937	487	951	642		
Craven.....	1284	1569	2764	1438	3173		
Cumberland.....	70	1741	1671	1484	1715		
Currituck.....	509	846	337	681	400		
Dare.....	97	265	168	194	236		
Davidson.....	66	1216	1150	1262	1409		
Davie.....	79	762	683	704	733		
Duplin.....	553	1595	952	1412	1029		
Edgecombe.....	2066	776	2872	1236	3321		
Forsyth.....	60	954	1014	936	1133		
Franklin.....	58	1379	1437	1414	1521		
Gaston.....	262	958	696	850	620		
Gates.....	.....	360	2008	1968	1420		
Granville.....	.....	212	794	3066	686	930	
Greene.....	.....	1793	1717	1755	1784		
Guilford.....	76	1947	3230	1546	3541		
Halifax.....	1833	840	562	816	590		
Harnett.....	278	723	401	733	390		
Haywood.....	321	403	555	338	737		
Henderson.....	152	297	273	772	855		
Hertford.....	24	754	629	703	542		
Hyde.....	125	1283	404	1467	777		
Iredell.....	859	587	229	719	191		
Jackson.....	358	1709	1202	1447	1325		
Johnston.....	507	510	559	523	575		
Jones.....	40	911	1224	958	1178		
Lenoir.....	313	822	510	843	553		
Lincoln.....	312	530	246	739	176		
Macon.....	284	510	489	562	590		
Madison.....	21	1116	1107	1031	1243		
Martin.....	9	599	551	576	483		
McDowell.....	48	2121	1936	2626	2639		
Mecklenburg.....	225	101	280	471	84	503	
Mitchell.....	.....	64	481	455	469	507	
Montgomery.....	.....	1113	791	839	880		
Moore.....	322	980	788	1161	1184		
Nash.....	192	2027	2914	2123	2702		
New-Hanover.....	887	841	959	1800	888	1993	
Northampton.....	841	788	368	660	412		
Onslow.....	420	1108	591	1752	1299		
Orange.....	717	837	920	628	1051		
Pasquotank.....	.....	659	795	584	855		
Person.....	159	1092	763	924	845		
Persimans.....	327	2	1752	1754	1724	1778	
Polk.....	.....	171	186	360	283	335	
Pitt.....	.....	1286	1242	1226	1310		
Randolph.....	38	836	1162	790	1144		
Richmond.....	326	1685	1623	1288	1561		
Robeson.....	62	1590	1143	1422	1322		
Rockingham.....	447	1450	973	1308	1003		
Rowan.....	466	236	898	1134	596	1207	
Rutherford.....	.....	1397	945	1339	1210		
Sampson.....	.....	108	452	627	493		
Stanley.....	.....	508	580	627	493		
Stokes.....	429	989	580	853	747		



NORTH-CAROLINA—Continued.

COUNTIES.	Attor.-Gen'l, 1870. Majorities.		Attor.-Gen'l, 1870. Full Vote.		Convention, 1871. Full Vote.	
	Shipp, Dem.	Phil- lips, Rep.	Shipp, Dem.	Phil- lips, Rep.	For.	Ag't.
	Surry.....	410	.....	1007	588	826
Tyrrell.....	218	.....	467	149	393	115
Union.....	154	.....	929	328	201	367
Wake.....	.....	392	3112	3504	773	664
Warren.....	.....	1333	873	2200	988	2453
Washington.....	.....	237	561	798	458	915
Watauga.....	.....	232	500	268	469	237
Wayne.....	.....	21	1784	1785	1015	1824
Wilkes.....	.....	2	913	911	872	1117
Wilson.....	.....	243	1191	948	1141	1117
Yadkin.....	.....	368	879	511	627	839
Yancey.....	.....	351	596	245	462	341
Total.....	.....	87648	86427	.....	87007	95252
Percentage.....	.....	51.24	48.76	.....	47.45	52.55
Majority.....	.....	.....	4221	.....	.....	9245
Whole vote.....	.....	.....	171075	.....	181250	.....

PRESENT STATE GOVERNMENT.

Governor, Tod R. Caldwell, Rep.; Lieutenant-Governor, Edward J. Warren, Dem.; Secretary of State, Henry J. Menninger, Rep.; Auditor, Henderson Adams, Rep.; Treasurer, David A. Jenkins, Rep.; Attorney-General, William W. Shipp, Dem.; Chief-Justice, Richmond M. Pearson, Rep.; Associate Justices, Edwin G. Reade, Rep., William B. Rodman, Rep., Robert P. Dick, Rep.; Nathaniel Boyden, Rep.; Superintendent of Public Works, Coburn L. Harris, Rep.; Superintendent of Instruction, Alexander McIver, Rep.

STATE LEGISLATURE.

	Senate.	House.	Joint Ballot.
Democrats.....	36	78	114
Republicans.....	14	38	52
Independent.....	—	4	4
Democratic majority.....	22	36	58

PAST VOTE OF THE STATE.

	Doug.	Breck.	Lincoln.	Bellev.	Maj.
1860. President.....	51240	.....	44990	.....	6250 D
<i>Worth, Holden.</i>					
1865. Governor.....	32539	25809	.....	.....	6730 D
<i>Against. For.</i>					
1866. Constitution.....	21552	19570	.....	.....	1982 A
<i>Dem. Rep.</i>					
1866. Governor.....	34345	10749	.....	.....	23596 D
<i>Whites. Blacks.</i>					
1867. Registration.....	103660	71657	.....	.....	32403 W
<i>Against. For.</i>					
1868. Constitution.....	74009	93118	.....	.....	19109 F
<i>Dem. Rep.</i>					
1868. Governor.....	73594	92235	.....	.....	18641 R
1868. President.....	84000	96226	.....	.....	12136 R
1870. Attor.-Gen'l.....	87948	83427	.....	.....	4221 D
<i>For. Against.</i>					
1871. Convention.....	87007	95252	.....	.....	9245 A

OHIO.

COUNTIES (87.)	Governor, 1871. Majorities.*		Governor, 1871. Full Vote.		Governor, 1869, Full Vote.	
	Mc- Cook, Dem.	Noyes, Rep.	Mc- Cook, Dem.	Noyes, Rep.	Pen- dleton, Dem.	Hayes, Rep.
	Adams.....	307	.....	2202	1895	2223
Allen.....	472	.....	2180	1763	2359	1687
Ashland.....	294	.....	2177	1808	2395	2006
Ashtabula.....	3957	.....	1164	4221	1243	4945
Athens.....	995	.....	1540	2505	1644	2578
Auglaize.....	1266	.....	2070	804	2430	914
Belmont.....	.....	218	3681	3890	3704	3248
Brown.....	718	.....	2771	2053	3197	2015
Butler.....	1614	.....	4232	2618	4679	2759
Carroll.....	.....	370	2218	1683	1210	1622
Champaign.....	.....	787	1859	2646	2001	2521
Clarke.....	.....	1153	2020	3173	2159	3459
Clermont.....	.....	144	3468	3324	3784	2950
Clinton.....	.....	1159	1387	2546	1474	2556
Columbiana.....	.....	1234	2466	3800	2700	3985
Coshocton.....	.....	543	2505	1962	2437	1989
Crawford.....	.....	1258	2948	1990	3183	1631
Cuyahoga.....	.....	5967	5320	11287	6727	9022
Darke.....	.....	669	3169	2500	3527	2528
Defiance.....	.....	712	1547	825	1665	962
Delaware.....	.....	538	2072	2610	2043	2685
Erie.....	.....	676	1555	2231	1848	2341
Fairfield.....	.....	1437	3622	2185	3831	2144
Fayette.....	.....	482	1378	1860	1288	1770
Franklin.....	.....	1514	6163	4649	6522	4289
Fulton.....	.....	654	991	1645	1116	1976
Gallia.....	.....	974	1498	2472	1560	2162
Geauga.....	.....	1721	492	2213	573	2489
Greene.....	.....	1518	182	3000	1747	3101
Guernsey.....	.....	886	1821	2417	1638	2880
Hamilton.....	.....	1546	16297	17843	10248	17939
Hancock.....	.....	183	2401	2218	2483	1946
Hardin.....	.....	20	2028	2057	1882	1773
Harrison.....	.....	575	1637	2122	1635	2043
Henry.....	.....	464	1243	779	1304	913
Highland.....	.....	124	2868	2992	2903	2805
Hocking.....	.....	660	1715	1646	1873	1180
Holmes.....	.....	1418	2395	977	2356	851
Huron.....	.....	1210	2970	3280	2212	3393
Jackson.....	.....	160	1768	1928	1838	2022
Jefferson.....	.....	1964	2111	3075	2115	2921
Knox.....	.....	53	2820	2767	2708	2781
Lake.....	.....	1652	668	2320	861	2361
Lawrence.....	.....	917	1504	2421	1637	2281
Licking.....	.....	1183	4298	3115	4406	3107
Logan.....	.....	635	1654	2289	1753	2414
Lorain.....	.....	2265	1561	3829	1830	3771
Lucas.....	.....	1136	3623	4169	2793	4166
Madison.....	.....	157	1935	1792	1579	1908
Mahoning.....	.....	485	2602	3087	2522	3003
Marion.....	.....	573	1879	1306	1877	1393
Medina.....	.....	850	1427	2277	1586	2499
Melrs.....	.....	1083	1878	2661	1871	2786
Mercer.....	.....	1180	2026	846	2104	695
Miami.....	.....	701	2559	3260	2649	3299
Monroe.....	.....	1760	2936	876	2792	973
Montgomery.....	.....	649	6318	4169	6420	6163
Morgan.....	.....	393	1753	2148	1659	2107
Morrow.....	.....	409	1523	1932	1737	2168
Muskingum.....	.....	215	4554	4339	4411	4087
Noble.....	.....	179	1727	1966	1489	1920
Ottawa.....	.....	593	1427	924	1168	743
Paulding.....	.....	66	728	794	647	723
Perry.....	.....	452	1818	1366	1915	1661
Pickaway.....	.....	641	2766	2125	2730	1950
Pike.....	.....	408	1620	1212	1550	1627
Portage.....	.....	831	2139	2970	2242	3213
Putnam.....	.....	586	1769	2355	1854	2427
Richland.....	.....	545	1869	947	1985	982
Ross.....	.....	270	3439	3994	3595	2964
Sanslusky.....	.....	588	3754	3475	3536	2651
Scioto.....	.....	282	2610	2022	2630	2175
Seneca.....	.....	592	2360	2582	2205	2448
Shelby.....	.....	741	2196	1455	2227	1360
Stark.....	.....	104	5110	5214	4803	5083
Summit.....	.....	815	2318	3133	2207	3783

OHIO—Continued.

COUNTIES.	Governor, 1871.		Governor, 1871.		Governor, 1860.	
	Majorities.		Full Vote.		Full Vote.	
	McCook, Dem.	Noyes, Rep.	McCook, Dem.	Noyes, Rep.	Pennington, Dem.	Hayes, Rep.
Trumbull.....	2579	1766	4345	2144	4621	
Tuscarawas.....	523	3221	2698	3352	2741	
Union.....	716	1324	2040	1,622	2053	
Van Wert.....	6	1655	1649	1474	1445	
Vinton.....	232	1481	1249	1571	1316	
Warren.....	1586	1770	3350	1875	3351	
Washington.....	162	3529	3631	3449	3768	
Wayne.....	26	3419	3993	3449	3768	
Williams.....	190	1766	1965	1580	1933	
Wood.....	582	1610	2102	1596	2352	
Wyandot.....	335	1915	1580	2069	1561	
Total.....	218105	238273	228581	236009		
Percentage.....	47.79	52.21	49.20	50.80		
Majority.....		20168*		7518		
Whole vote.....		460462†		464599		

VOTE ON CALLING CONSTITUTIONAL CONVENTION.

Yes.....	266668
No.....	100412
Majority in favor.....	166256

VOTE FOR REPRESENTATIVES IN CONGRESS, 1870.

- District.*
- I. County of Hamilton (part) and city of Cincinnati, (part.) Aaron F. Perry, Rep., 8039; Milton Saylor, Dem., 7294. Perry's majority, 745.
  - II. County of Hamilton (part) and city of Cincinnati, (part.) Job E. Stevenson, Rep., 9294; Samuel F. Cary, Dem., 7745. Stevenson's majority, 1449.
  - III. Counties of Butler, Montgomery, Preble, and Warren. Lewis D. Campbell, Dem., 14828; Robert C. Schenck, Rep., 14785. Campbell's majority, 53.
  - IV. Counties of Champaign, Darke, Logan, Miami, and Shelby. J. Frank McKinney, Dem., 11966; William B. McClung, Rep., 11741. McKinney's majority, 225.
  - V. Counties of Allen, Auglaize, Hancock, Hardin, Mercer, Van Wert, and Wyandot. Charles N. Lamson, Dem., 11993; J. D. Clark, Rep., 8894. Lamson's majority, 3099.
  - VI. Counties of Brown, Clermont, Clinton, Fayette, and Highland. John A. Smith, Rep., 12192; J. W. Denver, Dem., 11827; — Louden, Ind., 326. Smith over Denver, 372.
  - VII. Counties of Clarke, Franklin, Greene, and Madison. Samuel Shellabarger, Rep., 13488; Hugh J. Jewett, Dem., 12060. Shellabarger's majority, 1428.
  - VIII. Counties of Delaware, Marion, Morrow, Richland, and Union. John Beatty, Rep., 10610; James R. Hubbard, Dem., 641; J. W. Lindsay, Temp., 312. Beatty over all, 857.
  - IX. Counties of Crawford, Erie, Huron, Ottawa, Sandusky, and Seneca. Charles Foster, Rep., 13274; Edward F. Dickinson, Dem., 12498. Foster's majority, 776.
  - X. Counties of Defiance, Fulton, Henry, Lucas, Paulding, Putnam, Williams, and Wood. Erasmus D. Peck, Rep., 11302; William F. Lockwood, Dem., 10242. Peck's majority, 1060.
  - XI. Counties of Adams, Gallia, Jackson, Lawrence, Scioto, and Vinton. John T. Wilson, Rep., 11324; Ralph Leete, Dem., 10269. Wilson's majority, 1055.
  - XII. Counties of Fairfield, Hocking, Perry, Pickaway, Pike, and Ross. Philadelphia Van Trump, Dem., 11213; Charles E. Brown, Rep., 10265. Van Trump's majority, 3858.

\* Over the next highest candidate.  
† Including 4084 votes cast for Stewart, Temperance.

OHIO—Continued.

- XIII. Counties of Coshocton, Knox, Licking, and Muskingum. George W. Morgan, Dem., 14194; C. W. Botwin, Rep., 12047. Morgan's majority, 2147.
- XIV. Counties of Ashland, Holmes, Lorain, Medina, and Wayne. James Mouroe, Rep., 12271; L. R. Critchfield, Dem., 11545. Mouroe's majority, 726.
- XV. Counties of Athens, Meigs, Monroe, Morgan, and Washington. William P. Sprague, Rep., 11263; John Cartwright, Dem., 10547. Sprague's majority, 716.
- XVI. Counties of Belmont, Guernsey, Harrison, Noble, and Tuscarawas. John A. Bingham, Rep., 12435; Robert E. Chambers, Dem., 11938. Bingham's majority, 477.
- XVII. Counties of Carroll, Columbiana, Jefferson, Jackson, and Stark. Jacob A. Ambler, Rep., 11685; E. Ball, Dem., 9514. Ambler's majority, 2171.
- XVIII. Counties of Cuyahoga, Lake, and Summit. William H. Upson, Rep., 11033; J. M. Coffinberry, Dem., 6695; J. B. Taylor, Temp., 448. Upson over all, 320.
- XIX. Counties of Ashtabula, Geauga, Mahoning, Portage, and Trumbull. James A. Garfield, Rep., 13538; G. A. Howard, Dem., 7263. Garfield's majority, 6275.

CANDIDATES ON STATE TICKETS, 1871.

Democratic.	Republican.
George W. McCook.....	Governor.....Edward F. Noyes.
Samuel F. Hunt.....	Lieut. Governor.....Jacob Mueller.
George W. Geddes.....	Supreme Judge.....W. H. West.
Edward S. Wallace.....	Attorney-General.....F. B. Pond.
Joseph R. Cockerill.....	Auditor.....James Williams.
Gustav Bruhl.....	Treasurer.....Isaac Welch.
Arthur Hughes.....	Board Public Works.....S. R. Hosmer.
W. W. Ross.....	Commissioner Schools.....T. W. Harvey.

PRESENT STATE GOVERNMENT.

Governor, Edward F. Noyes; Lieutenant-Governor, Jacob Mueller; Secretary of State, Isaac R. Sherwood; Treasurer, Isaac Welch; Attorney-General, Francis B. Pond; Auditor, James Williams; Comptroller, W. F. Wilson; Judges of the Supreme Court, Luther Day, George W. McIlvaine, William H. West, William White, and John Welch; Clerk of the Supreme Court, Rodney Poo; members of the Board of Public Works, Philip V. Hering, Richard R. Post, and Stephen R. Hosmer; Gas Commissioner, Theodore G. Wormley; Railroad Commissioner, R. D. Harrison; Commissioner of Common Schools, Thomas W. Harvey. All Republicans.

STATE LEGISLATURE.

	Senate.	House.	Joint Ballot.
Republicans.....	18	56	74
Democrats.....	18	49	67
Republican majority.....		7	7

PAST VOTE OF THE STATE.

	Democratic.	Free-Soil.	Whig.	Majority.
1852. President.....	162220	152526	31682	16694 R*
1855. Governor.....	131911	146641	24310	15556 R*
<i>Democratic, Republican, Amer'n.</i>				
1856. President.....	170874	187497	28121	16623 R*
1857. Governor.....	159060	160541	10135	1491 R*
1858. Supr. Judge.....	162608	182952	....	20344 R
1859. Governor.....	171266	184502	....	13235 R
<i>Doug. &amp; Breck. Lincoln. Bell.</i>				
1860. President.....	198637	231610	12193	20780 R
<i>Democratic, Republican, Temp.</i>				
1861. Governor.....	151794	205097	....	55203 R
1862. Sec. of State.....	14332	187855	....	5577 D
1863. Governor.....	187562	268561	....	101099 R
1864. Sec. of State.....	182499	237110	....	54761 R
1864. President.....	205368	261514	....	59286 R
1865. Governor.....	193697	223633	....	29936 R

\* Plurality.

OHIO—Continued.

	Democratic.	Republican.	Temp.	
1866. Sec. of State	25302	24305	....	42606 R
1867. Governor	24622	24305	....	2983 R
1868. Sec. of State	26765	26765	....	17383 R
1868. President	238700	280128	....	41428 R
1869. Governor	228581	236099	....	7518 R
1870. Sec. of State	250515	221709	2863	16674 R
1871. Governor	218105	238273	4084	16084 R

VOTE OF CINCINNATI.

WARDS.	Governor, October, 1871.		Mayor, April, 1871.		Sec. of State, October, 1870.	
	McCook, Dem.	Noyes, Rep.	Finlar, Dem.	Davis, Rep.	Helsley, Dem.	Sherwood, Rep.
I.....	824	573	936	574	712	584
II.....	256	417	358	447	221	402
III.....	615	432	625	550	547	418
IV.....	352	298	649	348	532	253
V.....	505	580	300	601	302	590
VI.....	654	323	594	408	596	641
VII.....	324	640	307	760	257	641
VIII.....	1018	1240	993	1413	913	1273
IX.....	911	460	863	440	796	421
X.....	545	868	533	937	397	913
XI.....	202	611	221	606	105	547
XII.....	815	885	854	896	658	803
XIII.....	640	393	718	374	650	394
XIV.....	478	704	596	814	505	745
XV.....	693	1117	764	1157	667	1140
XVI.....	1120	1203	1023	1316	984	1150
XVII.....	349	343	529	338	350	360
XVIII.....	824	1304	1024	1335	724	1276
XIX.....	358	727	362	737	285	641
XX.....	173	166	233	188	194	163
XXI.....	559	483	493	571	422	441
XXII.....	74	317	87	279	78	296
XXIII.....	128	188	114	201	86	190
XXIV.....	176	154	221	190	198	189
Total.....	12673	14353	13548	15474	11233	14994
Majority.....	1690	1690	1926	1926	2861	2861
Whole vote.....	27936	27936	29022	29022	25327	25327

COMMON COUNCIL.

	Aldermen.	Councilmen.
Republicans.....	16	26
Democrats.....	8	22
Republican majority.....	8	4

VOTE OF CLEVELAND.

WARDS.	Governor, October, 1871.		Mayor, April, 1871.		Morgan, Temp.	
	McCook, Dem.	Noyes, Rep.	Stewart, Temp.	Buhler, Dem.		
I.....	283	798	22	596	717	42
II.....	226	713	12	322	666	20
III.....	232	358	0	339	376	23
IV.....	203	984	19	517	847	57
V.....	606	536	6	790	481	18
VI.....	309	1226	18	497	1072	53
VII.....	214	384	10	364	315	30
VIII.....	399	179	2	517	295	4
IX.....	230	494	22	322	649	13
X.....	226	469	41	376	514	39
XI.....	372	579	3	645	492	16
XII.....	74	299	74	201	220	3
XIII.....	100	301	2	219	229	11
XIV.....	30	85	..	52	71	..
XV.....	111	161	4.	149	143	3
Total.....	3673	7547	173.	5939	7985	332
Majority.....	3699	3699	..	814	814	..
Whole vote.....	11395	11395	..	13356	13356	..

OHIO—Continued.

CITY COUNCIL.

Republicans.....	18
Democrats.....	12
Republican majority.....	6

OREGON.

COUNTIES. (22.)	Governor, 1870. Majorities.		Governor, 1870. Full Vote.		President, 1868. Full Vote.	
	Grover, Dem.	Palmer, Rep.	Grover, Dem.	Palmer, Rep.	Seymour, Dem.	Grant, Rep.
Baker.....	177	..	579	402	497	334
Benton.....	..	29	573	607	549	536
Clackhams.....	..	58	598	756	592	673
Clatsop.....	..	56	123	179	95	120
Columbia.....	67	..	152	85	109	80
Cook.....	1	..	261	266	162	228
Curry.....	1	30	76	106	35	83
Douglas.....	48	..	786	738	648	754
Grant.....	52	..	373	321	355	343
Jackson.....	303	..	793	490	769	537
Josephine.....	79	..	209	130	191	158
Lane.....	126	..	831	705	775	659
Linn.....	265	..	1204	930	1230	1006
Marion.....	..	279	1068	1342	1019	1534
Multnomah.....	..	384	1023	1412	1161	1281
Polk.....	62	..	651	590	558	570
Tillamook.....	..	15	49	64	39	64
Umatilla.....	257	..	509	252	557	313
Union.....	183	..	418	235	358	300
Wasco.....	8	..	349	341	354	255
Washington.....	..	130	355	485	315	507
Yam Hill.....	..	16	631	647	556	625
Total.....	..	..	11726	11095	11125	10661
Percentage.....	..	..	51.37	48.63	50.37	49.63
Majorities.....	..	..	631	..	104	..
Whole vote.....	..	..	22821	..	22886	..

The total vote for member of Congress in June, 1870 was as follows:

James H. Slater, Dem., 11588; Joseph G. Willson, Rep., 11245. Slater's majority, 335.

PRESENT STATE GOVERNMENT.

Governor, Lafayette F. Grover; Secretary of State, L. F. Chadwick; Treasurer, R. Fleischner. All Democrats.

STATE LEGISLATURE.

	Senate.	House.	Joint Ballot.
Democrats.....	15	30	45
Republicans.....	5	15	20
Vacancies.....	2	2	4
Democratic majority.....	10	15	25

PAST VOTE OF THE STATE.

	Dem.	Rep.	Majority.
1868. Governor.....	5545	4407	1138 D
1859. Congress.....	5670	5631	39 D
Doug. & Breck. Lincoln. Bell.			
1860. President.....	8957	5270	3680 D
Dem. Rep.			
1862. Governor.....	3450	7930	3580 R
1861. President.....	8457	6888	1569 R
1866. Governor.....	9956	10283	327 R
1868. President.....	11125	10961	164 D
1870. Governor.....	11726	11095	631 D

PENNSYLVANIA.

PENNSYLVANIA—Continued.

COUNTIES. (66.)	Auditor-Gen., 1871. Majorities.		Auditor-Gen., 1871. Full Vote.		Governor, 1869. Full Vote.	
	M'Can dless, Dem.	Stanton, Rep.	M'Can dless, Dem.	Stanton, Rep.	Packer, Dem.	Geary, Rep.
Adams.....	544		3035	2491	3000	2622
Allegheny.....	3664	11734	14168	13301	17858	17858
Armstrong.....	371	3144	3515	3079	3439	3439
Beaver.....	408	2523	2991	2402	3066	3066
Bedford.....	13	2832	2810	2832	2485	2485
Berks.....	5831	11137	5305	13531	6971	6971
Blair.....	549	2833	3382	2773	3484	3484
Bradford.....	2670	3067	5737	3686	6653	6653
Bucks.....	41	6943	6902	7061	6505	6505
Butler.....	207	2885	3092	2904	3250	3250
Cambria.....	735	3025	2294	3187	2539	2539
Cameron.....	231	50	339	423	474	474
Carbon.....	231	2166	1935	2225	1940	1940
Centre.....	492	3470	2578	3464	3102	3102
Chester.....	3255	4053	7308	6140	8320	8320
Clarion.....	1068	2511	1443	2831	1785	1785
Clearfield.....	1303	2744	1441	3015	1799	1799
Clinton.....	523	2139	1616	2509	1830	1830
Columbia.....	1776	3282	1506	3714	1845	1845
Crawford.....	959	4213	5172	4665	6107	6107
Cumberland.....	467	4368	3901	4408	3514	3514
Dauphin.....	1254	4134	5388	4328	5666	5666
Delaware.....	1607	2130	3727	2205	3532	3532
Elk.....	399	997	528	668	475	475
Erie.....	1324	2660	4284	4328	6498	6498
Fayette.....	943	3864	2921	4229	3340	3340
Forest.....	36	218	254	293	365	365
Franklin.....	395	4011	4406	4006	3698	3698
Fulton.....	338	1115	777	1066	680	680
Greene.....	1478	2854	1376	2992	1542	1542
Huntington.....	751	2369	3140	2368	2825	2825
Indiana.....	2179	2169	4348	2070	4003	4003
Jefferson.....	81	1795	1866	2039	1967	1967
Juniata.....	353	1647	1294	1642	1243	1243
Lancaster.....	4925	6645	10740	8316	13862	13862
Lawrence.....	1144	1288	2432	1492	3217	3217
Lebanon.....	1230	2386	3066	2696	4027	4027
Lehigh.....	1215	5035	4420	6133	4555	4555
Luzerne.....	1445	10551	9106	9606	8090	8090
Lycoming.....	420	4406	3986	4587	4053	4053
McKean.....	152	751	903	696	880	880
Mercer.....	810	3245	4041	3785	4529	4529
Mifflin.....	80	1799	1716	1702	1640	1640
Monroe.....	188	2593	735	2692	659	659
Montgomery.....	754	7315	6551	8447	7263	7263
Moutour.....	340	1309	1026	1555	1066	1066
Northampton.....	2854	1062	3248	7449	4023	4023
Northumberl'd.....	398	3706	4004	4000	3497	3497
Perry.....	19	2497	2478	2408	2439	2439
Philadelphia.....	11494	50511	62005	46802	51202	51202
Pike.....	764	1013	249	1054	317	317
Potter.....	562	788	1350	708	1334	1334
Schuylkill.....	1506	8499	6993	8601	7902	7902
Snyder.....	263	1391	1755	1315	1719	1719
Somerset.....	1188	1877	3685	1700	2946	2946
Sullivan.....	299	700	407	759	406	406
Susquehanna.....	1098	2457	3557	2982	4064	4064
Tioga.....	1871	1741	3012	1825	4585	4585
Union.....	681	1332	2013	1207	1788	1788
Venango.....	568	3154	3722	3241	3507	3507
Warren.....	501	1627	2128	1679	2430	2430
Washington.....	34	4888	4854	4632	4476	4476
Wayne.....	315	2396	2081	2715	2275	2275
Westmoreland.....	1335	6281	4766	6195	4853	4853
Wyoming.....	195	1546	1381	1772	1452	1452
York.....	1495	7196	5701	8326	5545	5545
Total.....		265509	283999	285956	290552	290552
Percentage.....		48.70	51.30	49.60	50.40	50.40
Majority.....		14490	14490	14490	14490	14490
Whole vote.....		556683*	556683*	576538	576538	576538

- dall, Dem., 10853; Benjamin Huckle, Rep., 6795. Randall's majority, 4148.
- II. City of Philadelphia, (part.) John V. Creely, Independent Rep., 11059; Charles O'Neill, Rep., 10334. Creely's majority, 925.
- III. City of Philadelphia, (part.) Leonard Myers, Rep., 6778; John D. Moffett, Dem., 8453. Myers's majority, 1325.
- IV. City of Philadelphia, (part.) William D. Kelley, Rep., 14324; William B. Thomas, Ind., 1622. Kelley's majority, 2702.
- V. City of Philadelphia, (part.) and County of Bucks, Alfred C. Harmer, Rep., 11561; John R. Reading, Dem., 11401. Harmer's majority, 160.
- VI. Counties of Lehigh and Montgomery, Ephraim L. Acker, Dem., 12049; John H. Oliver, Rep., 11072. Acker's majority, 977.
- VII. Counties of Chester and Delaware, Washington Townsend, Rep., 10468; J. Henry Askin, Dem., 8231. Townsend's majority, 2127.
- VIII. County of Berks, J. Lawrence Getz, Dem., 10411; Nicholas Hunter, Rep., 5045. Getz's majority, 5366.
- IX. County of Lancaster, Oliver J. Dickey, Rep., 9722; Adam K. Witmer, Ind., 7411. Dickey's majority, 2311.
- X. Counties of Lebanon and Schuylkill, John W. Killinger, Rep., 11235; Cyrus D. Grouning, Dem., 10097. Killinger's majority, 629.
- XI. Counties of Carbon, Monroe, Northampton, Pike, and Wayne, John B. Storm, Dem., 12348; William Davis, Rep., 5269; Jacob Klinehaus, Rep., 2351. Storm's majority, 4728.
- XII. Counties of Luzerne and Susquehanna, L. D. Shoemaker, Rep., 13279; J. B. McCollom, Dem., 12059. Shoemaker's majority, 1220.
- XIII. Counties of Bradford, Columbia, Moutour, Sullivan, and Wyoming, Ulysses Mercur, Rep., 11117; Charles B. Brockway, Dem., 10993. Mercur's majority, 124.
- XIV. Counties of Dauphin, Juniata, Northumberland, Snyder, and Union, John B. Packer, Rep., 13597; E. G. Scott, Dem., 11144. Packer's majority, 2453.
- XV. Counties of Cumberland, Perry, and York, Richard J. Haldeman, Rep., 13866; William B. Raber, Rep., 10416. Haldeman's majority, 3450.
- XVI. Counties of Adams, Bedford, Franklin, Fulton, and Somerset, Benjamin F. Meyers, Dem., 12859; John Cessna, Rep., 12844. Meyers's majority, 15.
- XVII. Counties of Blair, Cambria, Huntington, and Mifflin, R. Milton Speer, Dem., 10335; David J. Morrell, Rep., 10324. Speer's majority, 11.
- XVIII. Counties of Centre, Clinton, Lycoming, Potter, and Tioga, Henry Sherwood, Dem., 13205; William H. Armstrong, Rep., 13178. Sherwood's majority, 27.
- XIX. Counties of Cameron, Clearfield, Elk, Erie, Forrest, Jefferson, McKean, and Warren, Glenn W. Scofield, Rep., 13955; Seldeu Marvin, Dem., 12451. Scofield's majority, 604.
- XX. Counties of Clarion, Crawford, Mercer, and Venango, Samuel Griffith, Dem., 14746; Calvin W. Gillilan, Rep., 13377. Griffith's majority, 799.
- XXI. Counties of Fayette, Indiana, and Westmoreland, Henry D. Foster, Dem., 12399; Andrew Stewart, Rep., 11669. Foster's majority, 730.
- XXII. City of Pittsburg and County of Allegheny, (part.) James S. Negley, Rep., 11230; James H. Hopkins, Dem., 8018; William Frew, 1372. Negley's majority, 1840.
- XXIII. Counties of Allegheny, (part.) Armstrong, and Butler, Ebenezer McJunkin, Rep., 12591. William Striwell, Dem., 8891. McJunkin's majority, 3700.
- XXIV. Counties of Beaver, Green, Lawrence, and Washington, William McClelland, Dem., 12264; Joseph B. Donley, Rep., 11505. McClelland's majority, 759.

VOTE FOR REPRESENTATIVES IN CONGRESS, 1870.

District.

I. City of Philadelphia, (part.) Samuel J. Ran-

\* Including 3175 for Sprangler, Temperance.

PENNSYLVANIA—Continued.

PRESENT STATE GOVERNMENT.  
Governor, John W. Geary; Secretary of the Commonwealth, Francis Jordan; Attorney-General, F. Carroll Brewster; Surveyor-General, Robert B. Beath; State Treasurer, R. W. Mackey; Superintendent of Common Schools, J. P. Wickersham. All Republicans.

STATE LEGISLATURE.

Senate. House. Joint Ballot.		
Republicans.....	17	61 78
Democrats.....	16	38 54
Independent.....	1	1
Republican majority.....	1	22 23

PAST VOTE OF THE STATE.

	Dem.	Free Soil.	Whig.	Maj.	
1852. President.....	198568	8524	179122	10870	D
1856. President.....	230772	147963	82202	607	D
1857. Governor.....	188887	146136	28132	14619	D
1858. Sup. Court.....	171130	198117		26987	O
1859. Audit.-Gen'l.....	163970	182282		18312	O
1860. President.....	195636	268030	12776	59618	R
1862. Audit.-Gen'l.....	219140	215616		3524	D
1863. Governor.....	254171	269496		15325	D
1864. President.....	263967	266679		5712	R
1865. Audit.-Gen'l.....	215740	238400		22660	R
1866. Governor.....	290006	307274		17178	R
1867. Sup. Court.....	267746	266824		922	D
1868. Audit.-Gen'l.....	324739	331416		6877	R
1868. President.....	317382	342280		28968	R
1869. Governor.....	283956	292552		4596	R
1871. Audit.-Gen'l.....	269509	283999	3175	11315	R

VOTE OF PHILADELPHIA.

WARDS.	Auditor-General, 1871.		Mayor, 1871.		Governor, 1869.	
	Mc-Can-dless, Dem.	Stan-ton, Rep.	Biddle Dem.	Stok-ley, Rep.	Pack-er, Dem.	Geary, Rep.
I.....	1859	2846	1867	2842	1541	2276
II.....	3024	2407	3065	2438	2873	2328
III.....	2186	1370	2188	1340	1802	961
IV.....	3028	1071	2941	1080	2352	935
V.....	1869	1960	1901	1333	1881	868
VI.....	1206	822	1194	8311	1267	803
VII.....	1738	3064	1854	2957	1657	2144
VIII.....	1340	1777	1477	1648	1370	1367
IX.....	1261	1466	1284	1467	1322	1495
X.....	1246	2493	1307	2386	1357	2547
XI.....	1405	899	1459	905	1546	847
XII.....	1312	1314	1335	1282	1380	1199
XIII.....	1244	1872	1315	1869	1476	1878
XIV.....	1559	2252	1630	2166	1555	2181
XV.....	2996	4200	2993	4090	2807	3717
XVI.....	1295	1554	1293	1549	1593	1596
XVII.....	1909	1331	1907	1334	1650	1038
XVIII.....	1871	2962	1888	2924	1713	2849

PENNSYLVANIA BY TOWNS AND ELECTION DISTRICTS.

VOTE FOR AUDITOR-GENERAL, 1871.

ADAMS COUNTY.		ADAMS COUNTY.		ADAMS COUNTY.		ADAMS COUNTY.		
Dem. McCan-dless.	Rep. Stan-ton.	Dem. McCan-dless.	Rep. Stan-ton.	Dem. McCan-dless.	Rep. Stan-ton.	Dem. McCan-dless.	Rep. Stan-ton.	
Berlin.....	159	32	Freedom.....	35	55	Hampton.....	154	62
Berwick Borough, 37	37	Gettysburg.....	225	350	Highland.....	40	42	
" Township 61	13	Germany.....	115	31	Liberty.....	78	67	
Butler.....	107	150	Huntingdon.....	150	142	Latimore.....	54	134
Cumberland.....	149	151	Hamiltonban.....	128	159	Litltstown.....	85	78
Conewago.....	108	77	Hunterstown.....	179	136	Mcallen.....	105	201
Franklin.....	236	144	Heidlersburg.....	93	77	Mount Joy.....	116	84
						Mount Pleasant.....	274	62
						Oxford.....	158	101
						Union.....	156	48
						York Sp'ga Dor'gh	17	50
								3035 2491

PENNSYLVANIA—Continued.

WARDS.	Auditor-General, 1871.		Mayor, 1871.		Governor, 1869.	
	Mc-Can-dless, Dem.	Stan-ton, Rep.	Biddle Dem.	Stok-ley, Rep.	Pack-er, Dem.	Geary, Rep.
XIX.....	2900	4395	2910	4277	2386	3045
XX.....	2370	3487	2420	3478	3646	4495
XXI.....	894	1054	918	1025	914	1321
XXII.....	1443	2624	1585	2220	1093	2006
XXIII.....	1906	2624	1480	2313	1497	2299
XXIV.....	1752	1534	1930	2355	1758	1848
XXV.....	1752	1534	1758	1510	1481	1093
XXVI.....	2384	3875	2438	3867	1653	2713
XXVII.....	920	1419	960	1374	812	1016
XXVIII.....	902	1166	917	1158	793	881
XXIX.....	1203	1903	1242	1862	709	....
Total.....	50511	62005	51549	60629	46802	51202
Majority.....	11494	9080	....	....	....	4400
Whole vote.....	112516	112178	....	....	....	98004

CITY COUNCILS.

Select Branch. Common Branch.		
Republicans.....	21	52
Democrats.....	8	18
Republican majority.....	13.	34

VOTE OF PITTSBURG.

WARDS.	Mayor, December, 1871.		Auditor-Gen., October, 1871.		Mayor, 1868.	
	Black-more, Dem.	Morgan, Rep.	Mc-Can-dless, Dem.	Stan-ton, Rep.	Black-more, Dem.	Brush, Rep.
I.....	335	233	298	261	324	442
II.....	293	205	150	291	254	485
III.....	214	152	167	147	265	282
IV.....	228	325	126	308	235	454
V.....	603	67	445	117	750	171
VI.....	397	354	255	285	385	557
VII.....	367	193	176	308	284	480
VIII.....	310	383	174	407	242	342
IX.....	334	196	248	208	392	345
X.....	208	118	257	114	280	222
XI.....	306	277	181	301	223	373
XII.....	466	342	366	393	424	608
XIII.....	196	168	122	209	118	254
XIV.....	262	360	169	350	254	356
XV.....	234	109	233	104	293	259
XVI.....	237	211	225	161	177	107
XVII.....	376	285	278	344	302	427
XVIII.....	78	79	43	49	43	75
XIX.....	146	199	65	234	136	235
XX.....	221	107	69	215	91	250
XXI.....	149	203	92	222	95	195
XXII.....	18	78	15	112	34	135
XXIII.....	149	113	82	127	103	105
Total.....	6184	4888	4185	5787	5728	7275
Majority.....	1261	....	....	1602	....	1547
Whole vote.....	11072	....	9972	....	13003	....



Election Returns.

PENNSYLVANIA BY TOWNS AND ELECTION DISTRICTS—Continued.

Dem. Rep.		Dem. Rep.		Dem. Rep.		Dem. Rep.	
McCan-	Rep.	McCan-	Rep.	McCan-	Rep.	McCan-	Rep.
dlless.	stan-	dlless.	stan-	dlless.	stan-	dlless.	stan-
tion.	tion.	tion.	tion.	tion.	tion.	tion.	tion.
<b>BRADFORD COUNTY.</b>							
Le Raysville Boro	14	59	Concord.....	33	114		
Monroe Township	62	138	Centre.....	47	83		
" Borough.	10	47	Centreville Boro.	37	40		
Orwell.....	37	263	Conoquenessing.	67	97		
Overton.....	59	20	Clearfield.....	139	11		
Pike.....	55	239	Cranberry.....	86	80		
Ridgbury.....	78	137	Clinton.....	25	144		
Rome Township.	39	122	Donegal.....	159	35		
" Borough..	11	44	Fairview.....	30	138		
Smithfield.....	95	243	Franklin.....	69	92		
Springfield.....	99	209	Forward.....	98	68		
South-Creek.....	65	111	Jefferson.....	121	68		
Sylvania.....	19	41	Jackson.....	173	101		
Sheshequin.....	81	154	Lancaster.....	118	83		
Standing Stone ..	116	39	Mercer.....	82	77		
Terry.....	61	43	Marion.....	84	47		
Towanda T'wnship	63	79	Muddy Creek.....	47	105		
" Borough.	143	336	Middlesex.....	60	114		
" North ..	31	25	Oakland.....	85	63		
Troy.....	93	201	Penn.....	62	91		
" Borough ..	71	137	Parker.....	32	128		
Tuscarora.....	32	135	Summit.....	126	35		
Ulster.....	110	119	Slippery Rock..	65	94		
Warren.....	54	166	Washington.....	24	120		
Windham.....	89	116	Worth.....	73	94		
Wyalusing.....	89	185	Winfield.....	81	84		
Wysox.....	116	120	Yeniango.....	96	37		
Wells.....	126	68	Butler Borough.	262	171		
Wilmot.....	79	100	Prospect.....	24	36		
			Sunbury.....	3	40		
			Saxenburg.....	39	16		
			Zellenople.....	44	29		
	3067	5737					
<b>BUCKS COUNTY.</b>							
Bristol Borough..	228	344					
" Township..	133	234					
Bensalem.....	228	230	Adams.....	62	55		
Bedminster.....	280	255	Allegheny.....	162	21		
Buckingham.....	213	477	Black Lick.....	49	71		
Bridgeton.....	80	93	Cambria.....	56	155		
Doylestown Boro.	245	195	" Borough.	189	11		
" T'ship	205	262	Carroll.....	280	51		
Durham.....	151	87	Carrolltown.....	70	4		
Falls.....	125	285	Chess.....	137	22		
Hilltown.....	267	336	" Springs.....	40	17		
Havcock.....	148	309	Clearfield.....	171	16		
Makesfield Lower.	230	331	Coopersdale.....	6	6		
" Upper.....	97	274	Conemaugh.....	34	65		
Middletown.....	134	320	Conemaugh Boro.				
Milford.....	460	183	Ward I.....	122	32		
Morrisville Boro.	33	89	" 2.....	88	34		
Northampton.....	212	243	East-Conemaugh.	41	18		
Newtown Borough	62	131	Croyle.....	83	70		
" T'wnship ..	94	134	Ebensburg.....	134			
New-Hope Boro..	133	209	East Ward.....	30	82		
New-Britain.....	113	209	West.....	77	63		
Nockamixon.....	269	48	Franklin.....	29	46		
Plumstead.....	207	373	Gallitzin.....	103	55		
Quakertown Boro.	83	112	Jackson.....	43	85		
Rockhill.....	385	143	Johnstown.....				
" East.....	144	14	Ward I.....	61	171		
Richland.....	354	157	" 2.....	35	119		
Southampton.....	226	117	" 3.....	74	55		
Solebury.....	220	425	" 4.....	28	80		
Springfield.....	327	152	" 5.....	58	92		
Tinticum.....	387	98	" 6.....	35	70		
Warrington.....	130	73	Loretto.....	49	8		
Warminster.....	94	86	Munster.....	62	14		
Warwick.....	86	97	Milville.....	83	103		
Wrightstown.....	151	50	Prospect.....	50	11		
	6943	6902	Richland.....	27	75		
			Summerhill.....	74	52		
			Summitville.....	30	6		
			Susquehanna.....	88	103		
			Taylor.....	34	78		
			Washington.....	195	43		
			White.....	44	83		
			Wilmore.....	34	34		
			Woodvale.....	24	31		
			Yoder.....	27	75		
				3029	2244		
<b>BUTLER COUNTY.</b>							
Allegheny.....	36	66	Washington.....	195	43		
Adams.....	61	81	White.....	44	83		
Brady.....	56	56	Wilmore.....	34	34		
Buffalo.....	53	116	Woodvale.....	24	31		
Butler.....	97	73	Yoder.....	27	75		
Cherry.....	46	91					
Clay.....	45	95					
<b>BUTLER COUNTY.</b>							
Allegheny.....	36	66	Washington.....	195	43		
Adams.....	61	81	White.....	44	83		
Brady.....	56	56	Wilmore.....	34	34		
Buffalo.....	53	116	Woodvale.....	24	31		
Butler.....	97	73	Yoder.....	27	75		
Cherry.....	46	91					
Clay.....	45	95					
				3029	2244		
<b>BUTLER COUNTY.</b>							
Allegheny.....	36	66	Washington.....	195	43		
Adams.....	61	81	White.....	44	83		
Brady.....	56	56	Wilmore.....	34	34		
Buffalo.....	53	116	Woodvale.....	24	31		
Butler.....	97	73	Yoder.....	27	75		
Cherry.....	46	91					
Clay.....	45	95					
				3029	2244		
<b>BUTLER COUNTY.</b>							
Allegheny.....	36	66	Washington.....	195	43		
Adams.....	61	81	White.....	44	83		
Brady.....	56	56	Wilmore.....	34	34		
Buffalo.....	53	116	Woodvale.....	24	31		
Butler.....	97	73	Yoder.....	27	75		
Cherry.....	46	91					
Clay.....	45	95					
				3029	2244		
<b>BUTLER COUNTY.</b>							
Allegheny.....	36	66	Washington.....	195	43		
Adams.....	61	81	White.....	44	83		
Brady.....	56	56	Wilmore.....	34	34		
Buffalo.....	53	116	Woodvale.....	24	31		
Butler.....	97	73	Yoder.....	27	75		
Cherry.....	46	91					
Clay.....	45	95					
				3029	2244		
<b>BUTLER COUNTY.</b>							
Allegheny.....	36	66	Washington.....	195	43		
Adams.....	61	81	White.....	44	83		
Brady.....	56	56	Wilmore.....	34	34		
Buffalo.....	53	116	Woodvale.....	24	31		
Butler.....	97	73	Yoder.....	27	75		
Cherry.....	46	91					
Clay.....	45	95					
				3029	2244		
<b>BUTLER COUNTY.</b>							
Allegheny.....	36	66	Washington.....	195	43		
Adams.....	61	81	White.....	44	83		
Brady.....	56	56	Wilmore.....	34	34		
Buffalo.....	53	116	Woodvale.....	24	31		
Butler.....	97	73	Yoder.....	27	75		
Cherry.....	46	91					
Clay.....	45	95					
				3029	2244		
<b>BUTLER COUNTY.</b>							
Allegheny.....	36	66	Washington.....	195	43		
Adams.....	61	81	White.....	44	83		
Brady.....	56	56	Wilmore.....	34	34		
Buffalo.....	53	116	Woodvale.....	24	31		
Butler.....	97	73	Yoder.....	27	75		
Cherry.....	46	91					
Clay.....	45	95					
				3029	2244		
<b>BUTLER COUNTY.</b>							
Allegheny.....	36	66	Washington.....	195	43		
Adams.....	61	81	White.....	44	83		
Brady.....	56	56	Wilmore.....	34	34		
Buffalo.....	53	116	Woodvale.....	24	31		
Butler.....	97	73	Yoder.....	27	75		
Cherry.....	46	91					
Clay.....	45	95					
				3029	2244		
<b>BUTLER COUNTY.</b>							
Allegheny.....	36	66	Washington.....	195	43		
Adams.....	61	81	White.....	44	83		
Brady.....	56	56	Wilmore.....	34	34		
Buffalo.....	53	116	Woodvale.....	24	31		
Butler.....	97	73	Yoder.....	27	75		
Cherry.....	46	91					
Clay.....	45	95					
				3029	2244		
<b>BUTLER COUNTY.</b>							
Allegheny.....	36	66	Washington.....	195	43		
Adams.....	61	81	White.....	44	83		
Brady.....	56	56	Wilmore.....	34	34		
Buffalo.....	53	116	Woodvale.....	24	31		
Butler.....	97	73	Yoder.....	27	75		
Cherry.....	46	91					
Clay.....	45	95					
				3029	2244		
<b>BUTLER COUNTY.</b>							
Allegheny.....	36	66	Washington.....	195	43		
Adams.....	61	81	White.....	44	83		
Brady.....	56	56	Wilmore.....	34	34		
Buffalo.....	53	116	Woodvale.....	24	31		
Butler.....	97	73	Yoder.....	27	75		
Cherry.....	46	91					
Clay.....	45	95					
				3029	2244		
<b>BUTLER COUNTY.</b>							
Allegheny.....	36	66	Washington.....	195	43		
Adams.....	61	81	White.....	44	83		
Brady.....	56	56	Wilmore.....	34	34		
Buffalo.....	53	116	Woodvale.....	24	31		
Butler.....	97	73	Yoder.....	27	75		
Cherry.....	46	91					
Clay.....	45	95					
				3029	2244		
<b>BUTLER COUNTY.</b>							
Allegheny.....	36	66	Washington.....	195	43		
Adams.....	61	81	White.....	44	83		
Brady.....							







PENNSYLVANIA BY TOWNS AND ELECTION DISTRICTS—Continued.

Dem. Rep.		Dem. Rep.		Dem. Rep.		Dem. Rep.	
McCan-	Stan-	McCan-	Stan-	McCan-	Stan-	McCan-	Stan-
dless.	ton.	dless.	ton.	dless.	ton.	dless.	ton.
<b>LANCASTER COUNTY.</b>				<b>LEHIGH COUNTY.</b>			
Mount Joy Town-		Catasauqua.....	143	288	Newtown.....	99	51
ship, Upper.....	19	Coplay.....	56	79	Nescopeck.....	85	44
Mount Joy Town-		Ematus.....	56	53	New-Columbus.....	27	18
ship, Lower.....	21	Hanover.....	412	90	Newport.....	91	60
Parade.....	150	Heldelberg.....	61	209	Old Forge.....	43	51
Penn.....	134	Lowhill.....	97	81	Palms.....	216	175
Pequa.....	18	Lower Macungie.....	367	219	Pleasant Valley.....	102	23
Petersburg.....	40	Lower Milford.....	198	87	Pittston, N. D.....	69	85
Providence.....	93	Lynn.....	248	177	" S. D.....	146	5
Rapho(Newtown).....	3	Millertown.....	74	36	Pittston Borough—		
(S.S.H.).....	15	North-Whitehall.....	409	203	Ward 1.....	66	31
Rohrerstown.....	72	Salisbury.....	245	159	" 2.....	23	35
Salisbury.....	80	Saltington.....	245	159	" 3.....	38	32
Strasburg.....	129	South-Whitehall.....	310	215	" 4.....	84	83
Strasburg Boro.....	79	Upper Sancou.....	311	244	" 5.....	133	41
Tnship.....	40	Upper Macungie.....	423	175	" 6.....	111	104
Warwick.....	165	Upper Milford.....	298	87	Plymouth B. E. W.....	70	275
Washington.....	78	Washington.....	88	211	" W. W.....	128	11
		Weisenberg.....	220	115	Plymouth, E. D.....	128	122
		Whitehall.....	242	222	" W. D.....	112	66
	6645 10740				Roaring Brook.....	86	39
<b>LAWRENCE COUNTY.</b>				<b>LUZERNE COUNTY.</b>			
Big Beaver.....	46	84		5635 4420	Ross.....	73	92
Hickory.....	46	80		Abington, N. D.....	64	125	
Little Beaver.....	48	114		" S. D.....	28	126	
Mahoning.....	94	130		Asihey.....	126	159	
Neshannock.....	54	191		Butler.....	116	76	
North-Beaver.....	129	195		Buck.....	32	13	
Newcastle—				Benton.....	177	100	
Ward 1.....	128	244		Blakeley, N. D.....	157	27	
" 2.....	106	245		" S. D.....	313	101	
Pulaski.....	35	205		Blakeley Borough.....	17	80	
Perry.....	36	74		Plain Creek.....	61	18	
Plain Grove.....	24	98		Bear Creek.....	5	4	
Scott.....	74	91		Carbondale.....	41	9	
Shenango.....	88	135		Carbondale City—			
Slippery Rock.....	39	52		Ward 1.....	104	136	
Taylor.....	39	52		" 2.....	80	62	
Union.....	70	100		" 3.....	145	42	
Wilmingtion.....	62	177		" 4.....	151	2	
Wayne.....	89	79		Covington, N. D.....	44	70	
Washington.....	84	25		" S. D.....	50	21	
				Denison.....	57	54	
	1288 2432			Durance.....	48	27	
<b>LEBANON COUNTY.</b>				<b>LUZERNE COUNTY.</b>			
Bethel.....	238	153	60	Dallas.....	106	90	
Cornwall, North.....	74	60		Dunmore Boro—			
" South.....	103	3		Ward 1.....	40	27	
Cold Spring.....	3	13		" 2.....	114	23	
East-Hanover.....	65	248		" 3.....	130	86	
Heldelberg.....	159	218		Exeter.....	55	6	
Jackson.....	305	324		Fairmount.....	86	100	
Jonestown Boro.....	21	147		Franklin.....	72	56	
Lebanon Boro—				Fell.....	36	19	
Ward 1.....	104	180		Foster, N. D.....	61	83	
" 2.....	151	108		" S. D.....	97	105	
" 3.....	85	93		Greenfield.....	42	73	
" 4.....	4	153		Hillsborough.....	48	36	
" 5.....	103	135		Goldsbrough.....	37	11	
" 6.....	88	124		Huntington.....	69	132	
Londonderry.....	53	229		Hanover, N. D.....	52	13	
Millcreek.....	103	205		" S. D.....	65	79	
North-Lebanon				Hazleton B. E. W.....	117	191	
Township.....	196	213		" W. W.....	109	140	
North-Annnville.....	74	279		Hazle, N. D.....	154	148	
South-Lebanon.....	179	140		" S. D.....	132	147	
South-Annnville.....	61	227		" W. D.....	80	34	
Swatara.....	48	159		Hollenback, N. D.....	30	15	
Union.....	77	137		" S. D.....	60	77	
				Jackson.....	44	46	
	2386 3666			Jefferson.....	59	27	
<b>LEHIGH COUNTY.</b>				<b>LYCOMING COUNTY.</b>			
Allentown—				Jenkins, N. D.....	75	40	
Ward 1.....	82	186		" S. D.....	59	18	
" 2.....	202	217		Kingston, N. E. D.....	116	78	
" 3.....	138	211		" E. D.....	63	127	
" 4.....	351	375		Kingston Borough.....	50	116	
" 5.....	372	266		Lake.....	62	46	
" 6.....	156	96		Lehman.....	39	92	
				Lackawanna.....	90	69	
				Madison.....	53	109	
<b>LUZERNE COUNTY.</b>				<b>LYCOMING COUNTY.</b>			
Newton.....	99	51		Anthony.....	76	32	
Nescopeck.....	85	44		Armstrong.....	110	114	
New-Columbus.....	27	18		Baistress.....	38	26	
Newport.....	91	60		Brady.....	48	26	
Old Forge.....	43	51		Brown.....	48	19	
Palms.....	216	175		Cascade.....	80	36	
Pleasant Valley.....	102	23		Clinton.....	141	85	
Pittston, N. D.....	69	85		Cogan House.....	79	28	
" S. D.....	146	5		Cummings.....	35	3	
Pittston Borough—				Eldred.....	86	56	
Ward 1.....	66	31		Fairfield.....	45	44	
" 2.....	23	35		Franklin.....	94	43	
" 3.....	38	32		Hepburn.....	108	73	
" 4.....	84	83		Hughesville.....	66	45	
" 5.....	133	41		Jackson.....	54	34	
" 6.....	111	104		Jersey Shore.....	117	143	
Plymouth B. E. W.....	70	275		Jordan.....	86	16	
" W. W.....	128	11		Lewis.....	110	86	
Plymouth, E. D.....	128	122		Limestone.....	130	88	
" W. D.....	112	66		Loyalsock.....	112	131	
Roaring Brook.....	86	39		Lycoming.....	81	29	
Ross.....	73	92		McHenry.....	30	17	
Ransom.....	59	15		McIntyre.....	35	94	
Salom.....	137	71		Mifflin.....	31	95	
Sugarloaf.....	137	40		Moreland.....	113	44	
Scott.....	106	158		Mortoursville.....	60	134	
Shickshinny.....	83	95		Muncy Borough.....	81	171	
Slocum.....	22	29		Muncy Creek.....	203	135	
Spring Brook.....	26	47		Muncy Township.....	122	89	
Sugar Notch.....	61	81		Nippnose.....	50	43	
Seranton City—				Old Lycoming.....	37	42	
Ward 1.....	40	127		Penn.....	91	41	
" 2.....	105	156		Platt.....	40	50	
" 3.....	128	29		Pinkett's Creek.....	42	41	
" 4.....	231	26		Porter.....	35	70	
" 5.....	172	232		Shrewsbury.....	53	35	
" 6.....	184	11		Susquehanna.....	30	40	
" 7.....	167	216		Upper Fairfield.....	104	38	
" 8, Dist. 1.....	102	216		Washington.....	122	81	
" 2.....	95	143		Watson.....	28	15	
" 9.....	107	193		Wolf.....	112	78	
" 10.....	47	32		Woodward.....	50	103	
" 11.....	164	31					
" 12, Dist. 1.....	320	11					
Union.....	2, 422				4441 4056		
Waverley.....	38	26		<b>MCKEAN COUNTY.</b>			
West-Pittston.....	36	26		127 Annn.....	57	69	
White Haven, NW.....	62	76		Borough.....	27	27	
" S. W.....	57	61		Bradford.....	110	196	
Wright.....	48	34		Ceres.....	61	81	
Wilkesbarre, N. D.....	58	82		Corydon.....	21	19	
" S. D.....	32	2		Eldred.....	58	102	
Wilkesbarre City—				Hamilton.....	17	12	
Ward 1.....	47	45		Hamilton.....	4	10	
" 2.....	126	153		Lang.....	127	114	
" 3.....	86	153		La Fayette.....	180	65	
" 4.....	53	139		Liberty.....	180	65	
" 5.....	86	94		Norwich.....	26	30	
" 6.....	38	102		Otto.....	12	60	
" 7.....	86	107		Sergeant.....	4	21	
" 8.....	108	120		Wetmore.....	34	49	
" 9.....	21	22					
" 10.....	27	112		<b>MERCER COUNTY.</b>			
" 11.....	59	164		Clarkesville.....	45	35	
" 12.....	55	129		Cool Spring.....	79	88	
" 13.....	59	67		Deer Creek.....	52	49	
" 14.....	65	70		Delaware.....	154	131	
" 15.....	51	18		East-Lackawanna.....	59	59	
				Fairview.....	38	110	
				Findley.....	113	140	
	10551 9106			French Creek.....	95	95	
Williamsport—				Greene.....	85	73	
Ward 1.....	152	196		Greenville.....	134	195	
" 2.....	113	87		Hempfield.....	103	65	
" 3.....	232	313		Hickory.....	149	167	
" 4.....	144	231		North.....	90	133	
" 5.....	198	38		Jackson.....	90	78	
" 6.....	33	84		Jamestown.....	47	78	
" 7.....	74	169					
" 8.....	160	95					





PELNSYLVANIA BY TOWNS AND ELECTION DISTRICTS—Continued.

Dem. Mc-Can- Stand- less. ton.		Rep. Stand- less. ton.	
<b>WASHINGTON COUNTY.</b>			
Monongahela City	107	134	
Millsboro	41	20	
North-Strabane	133	116	
Nottingham	144	56	
Peters	95	79	
Robinson	94	62	
Smith	231	128	
Somers	91	128	
South-Strabane	129	108	
Union	129	141	
West-Finley	109	157	
" Pike Run	30	164	
" Bethlehem	237	223	
" Brownsville	59	45	
Washington, East Ward	167	205	
Washington, West Ward	206	143	
	4888	4854	

Dem. Mc-Can- Stand- less. ton.		Rep. Stand- less. ton.	
<b>WESTMORELAND COUNTY.</b>			
Penn	326	184	
" Borough	80	71	
Pleasant Unity	194	89	
Rostraver	239	251	
Salem	135	104	
" Borough	143	69	
Sewickly	74	145	
St. Clair	64	61	
Washington	175	98	
West-Newton	80	118	
Youngstown	191	107	
Youghiogheny	113	62	
	6041	4706	

Dem. Mc-Can- Stand- less. ton.		Rep. Stand- less. ton.	
<b>WAYNE COUNTY.</b>			
Berlin	82	93	
Bethany	25	25	
Buckingham	85	73	
Canaan	60	27	
Clinton	72	74	
Cherry Ridge	75	30	
Damascus, 1st	186	101	
" 2d	116	100	
Dyberry	82	87	
Honesdale	159	222	
Lebanon	43	56	
Manchester	88	112	
Mount Pleasant	216	97	
Oregon	43	40	
Preston	81	139	
Palmyra	197	101	
Paupack	67	41	
Prompton	28	43	
Scott	64	99	
Salem	145	192	
Sterling	74	63	
South-Canaan	89	55	
Texas	274	136	
Waymart	24	58	
Wayne Borough	40	22	
	2396	2081	

Dem. Mc-Can- Stand- less. ton.		Rep. Stand- less. ton.	
<b>WESTMORELAND COUNTY.</b>			
Adamsburg	163	131	
Alleghany	153	142	
Alters	149	92	
Bell	133	55	
Bolivar	19	38	
Burrell	147	120	
Cook	95	112	
Derry	262	285	
Douegal	135	82	
" Borough	20	15	
Fairfield	105	145	
Franklin	221	75	
Greensburg	284	108	
Hempfield	373	184	
Huntingdon, East	171	204	
" South	307	145	
" North	225	258	
Irwin	53	126	
Kuhns	118	51	
Latrobe	112	121	
Ligonier	226	312	
Livermore	26	29	
Loyalhanna	94	50	
Ludwick	58	52	
Mount Pleasant	80	95	
" South	171	129	
" North	131	43	
New-Alexandria	23	18	
" Stanton	150	136	
" Florence	23	36	

Dem. Mc-Can- Stand- less. ton.		Rep. Stand- less. ton.	
<b>YORK COUNTY.</b>			
Springfield	109	136	
Spring Garden	293	173	
Shrewsbury	257	139	
" Borough			
South Ward	44	26	
North	38	15	
Warrington	102	188	
Wrightsville	126	175	
			7196 5701

COUNTIES.	Governor, 1871. Majorities.		Governor, 1871. Full Vote.		Governor, 1870. Full Vote.	
	Steere, Dem.	Padelford, Rep.	Steere, Dem.	Padelford, Rep.	Pierce, Dem.	Padelford, Rep.
	Bristol	257	462	719	528	731
Kent	449	354	803	527	731	731
Newport	819	424	1243	667	1486	1486
Providence	1581	3268	4849	3721	6378	6378
Washington	467	741	1208	852	1167	1167
Total			5249	8822	6295	10493
Percentage			37.30	62.70	37.49	62.51
Majority			3573		4198	
Whole vote			14071		16788	

**VOTE FOR REPRESENTATIVES IN CONGRESS, 1870.**  
 Western District.—Pendleton, Rep., 1484; Rodman, Dem., 947. Pendleton's majority, 537.  
 Eastern District.—Eames, Rep., 4952; Jenckes, Rep., 1977; Van Slyck, Dem., 1492; Davis, Rep., 1685; Mumford, Temp., 232. Eames's majority over Jenckes, 2975; over all, 185.

**VOTE ON AMENDMENTS TO THE CONSTITUTION, 1871.**

	For.	Against.	Majority.
Vth Amendment, abolishing the property qualification for naturalized voters.	2995	6325	3330 A
Vlth Amendment, abolishing the registry tax on voters.	3545	5529	1984 A
VlIth Amendment, prohibiting State aid to sectarian institutions.	4947	4114	833 F

A three fifths vote in favor being required, none of the amendments were adopted.

**CANDIDATES ON STATE TICKETS, 1871.**  
*Democrats.* Thomas Steere, Governor; Charles R. Cutler, Lieut.-Governor; William J. Miller, Secretary of State; John R. Bartlett, George N. Bliss, Attorney-Gen'l.; William P. Congdon, Treasurer.  
*Republicans.* Seth Padelford, P. W. Stevens, John R. Bartlett, Willard Sayles, Samuel A. Parker.

**PRESENT STATE GOVERNMENT.**  
 The candidates on the Republican State ticket were elected, and constitute the present State government.

**STATE LEGISLATURE.**

	Senate.	House.	Joint Ballot.
Republicans	8	55	83
Democrats	28	17	25
Republican majority	20	38	58

**PAST VOTE OF THE STATE.**

	Dem.	Free Soil.	W'ig.	Majority.
1852, President	8735	644	7626	465 D
1854, Governor	6184	...	9112	2628 W

RHODE ISLAND—Continued.

	Dem.	Rep.	American.	
1855. Governor.....	2681	.....	1117	8436 A
1856. Governor.....	7158	10035	.....	2851 R
1856. President.....	6680	11467	1675	3112 R
1857. Governor.....	5123	9621	.....	4498 R
1858. Governor.....	3572	7934	.....	4362 R
1859. Governor.....	3546	8938	.....	5392 R
Sprague, Padelford.				
1860. Governor.....	12295	10855	.....	1460 S
Fusion, Rep.				
1860. President.....	7707	12244	.....	4537 R
Sprague, Rep.				
1861. Governor.....	11844	10200	.....	1644 S
1862. Governor.....	11195	no opposition	.....	11195 S
Dem. Rep. Cons.				
1863. Governor.....	7537	10828	.....	3291 R
1864. Governor.....	7302	8840	.....	109 R
1864. President.....	8718	14349	.....	5631 R
1865. Governor no oppositi.....	10601	.....	.....	10601 R
1866. Governor.....	2816	8197	.....	5981 R
1867. Governor.....	3178	7372	.....	4194 R
1868. Governor.....	5458	9767	.....	4309 R
1868. President.....	6548	12993	.....	0445 R
1869. Governor.....	3390	7370	.....	3980 R
1870. Governor.....	6295	10493	.....	4198 R
1871. Governor.....	5249	8822	.....	3573 R

VOTE OF PROVIDENCE.

WARDS.	Governor, April, 1871.		Mayor, May, 1871.	
	Steele, Dem.	Padelford, Rep.	Chace, Dem.	Doyle, Rep.
I.....	195	301	166	249
II.....	39	323	10	258
III.....	139	279	101	226
IV.....	129	270	53	194
V.....	137	257	65	206
VI.....	102	219	80	212
VII.....	126	225	91	177
VIII.....	121	343	90	204
IX.....	175	135	149	186
Total.....	1160	2352	811	1903
Majority.....	.....	1192	.....	1092
Whole vote.....	3512		2714	

CITY GOVERNMENT.

	Aldermen.	Council.
Republicans.....	6	28
Democrats.....	3	8
Republican majority.....	3	20

RHODE ISLAND BY TOWNS. VOTE FOR GOVERNOR, 1871.

	Dem. Steele.	Rep. Padelford.		Dem. Steele.	Rep. Padelford.
BRISTOL COUNTY.					
Barrington.....	28	75	Jamestown.....	35	44
Bristol.....	304	470	Little Compton.....	31	152
Warren.....	130	174	Middleton.....	22	115
			Newport.....	166	599
			New-Shoreham.....	93	106
Majority.....	257	719	Portsmouth.....	43	136
			Tiverton.....	33	100
KENT COUNTY.					
Coventry.....	83	163	Majority.....	424	1243
East-Greenwich.....	138	154			819
Warwick.....	92	405	PROVIDENCE COUNTY.		
West-Greenwich.....	41	81	Burrillville.....	67	75
			Cranston.....	90	28
	354	803	Umberland.....	95	106
Majority.....	449	1049	East-Providence.....	161	106

RHODE ISLAND—Continued.

	Dem. Steele.	Rep. Padelford.		Dem. Steele.	Rep. Padelford.
PROVIDENCE COUNTY.					
Foster.....	43	110	Charlestown.....	20	74
Gloucester.....	171	50	Exeter.....	46	89
Johnston.....	145	80	Hopkinton.....	26	145
Lincoln.....	15	306	North-Kingston.....	245	292
North-Providence.....	683	666	Richmond.....	131	115
North-Smithfield.....	69	136	South-Kingston.....	233	313
Pawtucket.....	217	329	Westerly.....	34	180
Providence.....	1162	2382			
Scituate.....	73	158	Majority.....	741	1208
Smithfield.....	58	48			467
Woonsocket.....	162	188			
				3268	4849
Majority.....	1581				

SOUTH-CAROLINA.

COUNTIES. (31.)	Governor, 1870. Majorities.		Governor, 1870. Full Vote.		President, 1868. Full Vote.	
	Car-penter U. R.	Scott, Rep.	Car-penter U. R.	Scott, Rep.	Seymour, Dem.	Grant, Rep.
Abbeville.....	1191	2194	3285	2751	840	
Anderson.....	393	1868	1175	2169	637	
Barnwell.....	1663	2216	2879	2073	3090	
Beaufort.....	5143	999	6142	675	6383	
Charleston.....	6431	6980	13411	4386	13156	
Chester.....	1338	1366	2704	1405	1673	
Chesterfield.....	147	1092	945	960	720	
Clarendon.....	772	762	1534	781	1445	
Colleton.....	2289	1680	3669	1147	3545	
Darlington.....	1175	1793	2968	1478	1992	
Edgefield.....	843	3704	4547	No election		
Fairfield.....	1509	1134	2643	1193	1905	
Georgetown.....	2199	342	2541	265	2850	
Greenville.....	385	1840	1455	1668	1555	
Horry.....	407	970	563	1101	404	
Kershaw.....	847	947	1794	879	1482	
Lancaster.....	232	855	1087	913	812	
Laurens.....	1055	1967	3022	1012	1170	
Lexington.....	351	1432	1081	1574	841	
Marion.....	189	2186	1997	1799	1749	
Marlboro.....	304	1145	1449	949	1182	
Newberry.....	1270	1645	2915	2008	999	
Oconee.....	273	900	627	1091	304	
Orangeburg.....	173	2104	1693	3797	1998	3057
Pickens.....	263	.....	765	612	1107	323
Richland.....	2118	1382	3500	1380	2476	
Spartanburg.....	500	1923	1423	1665	505	
Sumter.....	2589	1004	3593	1071	3108	
Union.....	118	1744	1862	1767	913	
Williamsburg.....	639	1126	1765	780	1682	
York.....	513	1873	2386	243	1543	
Total.....	51537	85071	45237	62016		
Percentage.....	37.73	62.27	41.83	58.17		
Majority.....	33534		16769			
Whole vote.....	136668		108153			

For Lieutenant-Governor, Alonzo J. Ransler, Rep. (negro.) received 83588 votes, and Matthew C. Butler, Union Reform, 51951. Ransler's majority, 31637.

VOTE FOR REPRESENTATIVES IN CONGRESS—1870.

*District.*  
I. Counties of Georgetown, Horry, Marion, Williamsburg, Darlington, Chesterfield, Marlboro, Sumter, Clarendon, Kershaw, and Lancaster, Joseph H. Rainey, (negro.) Rep., 2022; J. W. Dudley, Union Reform, 16128. Rainey's majority, 8593.  
II. Counties of Charleston, Colleton, Barnwell, and Beaufort. Robert C. De Large, (negro.) Rep., 16685; Christopher C. Bowen, Rep., 15,700. De Large's majority, 986.

SOUTH-CAROLINA—Continued.

- III. Counties of Abbeville, Anderson, Edgefield, Newberry, Lexington, Richland, and Orangeburg. Robert B. Elliott, (negro.) Rep. 20564; John E. Bacon, Union Reform, 13997. Elliott's majority, 6567.
- IV. Counties of Fairfield, Chester, York, Spartanburg, Union, Lawrence, Oconee, Pickens, and Greenville. Alexander S. Wallace, Rep. 16746; Isaac G. McKissick, Union Reform, 13442. Wallace's majority, 3304.

PRESENT STATE GOVERNMENT.

Governor, Robert K. Scott; Lieutenant-Governor, Alonzo J. Ransier; Attorney-General, Daniel H. Chamberlain; Secretary of State, Francis L. Cardozo; Comptroller-General, J. L. Neagle; Treasurer, Niles G. Parker; Auditor, Edwin F. Gary; Superintendent of Education, Justus K. Jilison. All Republicans.

STATE LEGISLATURE.

	Senate. House. Joint Ballot.		
Republicans.....	25	100	125
Union Reformers.....	5	21	26
Republican majority.....	20	79	99

PAST VOTE OF THE STATE.

	Hampton.	Orr.	Maj.	
1865. Governor.....	9109	9776	....	667 O
	Whites.	Blacks.	....	
1867. Registered.....	47010	80286	....	33276 B
	Against.	For.	....	
1868. Constitution.....	27288	70758	....	43470 F
	Dem.	Rep.	....	
1868. Governor.....	23057	60603	....	46636 R
1868. President.....	45237	62916	....	17679 R
	Union Reform.	Rep.	....	
1870. Governor.....	51537	85071	....	33534 R

VOTE OF CHARLESTON.

WARDS.	Mayor, Oct. 1871.		Governor, Oct. 1870.	
	Wage-ner, Ref.	Pilla-ry, Rep.	Car-puter, U. R.	Scott, Rep.
I.....	555	369	523	435
II.....	527	605	525	558
III. Precinct 1.....	184	577	....	....
"    2.....	231	70	997	728
"    3.....	449	421	....	....
IV.....	266	336	....	....
"    1.....	650	435	1218	969
"    2.....	240	249	....	....
"    3.....	319	401	....	....
V.....	293	230	575	681
"    1.....	230	371	....	....
"    2.....	234	295	776	1197
"    3.....	255	231	....	....
VII.....	470	182	416	181
VIII. Precinct 1.....	529	418	581	462
"    2.....	125	138	....	....
Total.....	5586	4809	5611	5211
Majority.....	778	....	400	....
Whole vote.....	10405	....	10000	....

CITY COUNCIL.

Reformers, (Aldermen).....	Whites.	Negroes.
.....	13	5

TENNESSEE.

COUNTIES. (84.)	Governor, 1870. Majorities.		Governor, 1870. Full Vote.		Governor, 1869. Full Vote.	
	Brown Dem.	Wise-ner, Rep.	Brown Dem.	Wise-ner, Rep.	Sen-ter, Cons.	Stokes Rad.
Anderson.....	....	123	290	413	474	551
Bedford.....	716	....	1445	729	2331	1346
Benton.....	378	....	399	21	795	118
Bevan.....	251	....	299	218	410	339
Blount.....	....	352	535	887	819	1272
Bradley.....	....	97	527	624	826	955
Campbell.....	....	240	188	428	269	378
Cannon.....	751	....	866	85	1260	606
Carroll.....	120	....	1165	1045	1577	1154
Carter.....	....	650	110	760	218	932
Chenham.....	300	....	393	93	548	82
Clairborne.....	....	156	354	510	653	672
Cocke.....	....	128	383	511	511	585
Coffee.....	651	....	662	41	1334	98
Cumberland.....	....	14	49	63	183	153
Davidson.....	1026	....	4270	3244	6494	4095
Decatur.....	287	....	378	91	650	130
De Kalb.....	241	....	603	362	980	658
Dickson.....	950	....	1061	111	1140	260
Dyer.....	390	....	537	147	1445	77
Fayette.....	....	334	1639	1973	2061	1233
Fentress.....	3	....	137	134	200	144
Franklin.....	1375	....	1461	26	1800	262
Gibson.....	1482	....	1688	266	3452	267
Giles.....	1557	....	1808	251	3116	1042
Grainger.....	173	....	567	394	991	646
Greene.....	....	157	748	995	1762	1402
Grundy.....	289	....	310	21	....	....
Hamilton.....	....	193	1171	1364	1562	895
Hancock.....	....	115	193	308	269	538
Hardeman.....	735	....	1040	305	1902	270
Hardin.....	124	....	654	530	1050	670
Hawkins.....	597	....	1261	61	1477	958
Haywood.....	....	483	1719	180	2059	2059
Henderson.....	693	....	470	77	1151	724
Henry.....	1281	....	1319	38	2523	253
Hickman.....	360	....	733	53	1254	150
Humphreys.....	506	....	539	33	1111	41
Jackson.....	1230	....	1332	102	1862	390
Jefferson.....	....	492	704	1196	1081	1575
Johnson.....	....	520	80	600	57	654
Knox.....	....	233	1720	1953	2497	2143
Lake.....	121	....	121	41	....	....
Lauderdale.....	447	....	488	44	855	213
Lawrence.....	433	....	477	44	....	....
Lewis.....	86	....	114	28	....	....
Lincoln.....	2251	....	2359	108	3414	293
Macon.....	303	....	395	62	731	439
Madison.....	1461	....	1732	271	2883	664
Marion.....	....	117	439	553	593	498
Marshall.....	1147	....	1366	159	2061	310
Maurry.....	845	....	2203	1359	3754	1438
McMinn.....	....	1	1123	1123	1286	1195
McNairy.....	486	....	776	290	1456	511
Melms.....	208	....	351	143	601	281
Mourne.....	472	....	1056	584	1422	557
Montgomery.....	31	....	1352	1321	2590	1494
Morgan.....	....	59	57	116	186	84
Obion.....	1461	....	1544	83	2224	77
Overton.....	757	....	845	78	1240	160
Perry.....	417	....	495	78	777	149
Polk.....	203	....	399	196	600	214
Roane.....	207	....	341	134	609	201
Roane.....	....	349	594	943	868	1300
Robertson.....	1136	....	1521	385	2361	381
Rutherford.....	1468	....	2082	614	3549	1795
Scott.....	....	261	14	215	109	103
Sequatchie.....	123	....	172	49	251	68
Sevier.....	....	429	146	575	263	983
Shelby.....	3745	....	6713	2968	7304	3362
Smith.....	1096	....	1366	270	1954	693
Stewart.....	459	....	505	46	1151	60
Sullivan.....	950	....	1299	349	1751	407
Sumner.....	956	....	1811	865	2634	528
Tipton.....	....	173	768	941	1114	388
Union.....	....	63	236	299	381	581
Van Buren.....	95	....	100	5	240	30

TENNESSEE—Continued.

COUNTIES.	Governor, 1870. Majorities.		Governor, 1870. Full Vote.		Governor, 1870. Full Vote.	
	Brown Dem.	Wise-ner, Rep.	Brown Dem.	Wise-ner, Rep.	Senter, Con.	Stokes Rad.
Warren.....	777	....	1119	342	1156	377
Washington.....	....	4	886	893	1200	1155
Wayne.....	58	....	660	602	440	520
Weakley.....	710	....	885	175	2215	555
White.....	822	....	864	41	1125	166
Wilson.....	1872	....	2359	487	3287	919
Williamson.....	1212	....	1526	314	2614	633
Total.....	....	....	78979	41500	120333	55036
Percentage.....	....	....	65.55	34.45	68.61	31.39
Majority.....	....	....	37479	....	65297	....
Whole vote.....	....	....	120479	....	175369	....

VOTE FOR REPRESENTATIVES IN CONGRESS, 1870.

District.

- I. Counties of Carter, Cocke, Granger, Greene, Hancock, Hawkins, Jefferson, Johnson, Sevier, Sullivan, and Washington. Roderick R. Butler, Rep., 6484; James White, Dem., 5979; N. G. Taylor, Rep., 1432. Butler over White, 595.
- II. Counties of Anderson, Blount, Bradley, Campbell, Claiborne, Knox, McMinn, Morgan, Monroe, Polk, Roane, Scott, and Union. Horace Maynard, Rep., 8351; A. Blizzard, Dem., 7819; Maynard's majority, 532.
- III. Counties of Bledsoe, Cumberland, De Kalb, Fentress, Grundy, Jackson, Hamilton, Macon, Marion, Meigs, Overton, Putnam, Rhea, Sequatchie, Smith, Van Buren, Warren, and White. Abraham E. Garrett, Dem., 9602; William B. Stokes, Rep., 4168. Garrett's majority, 5434.
- IV. Counties of Bedford, Cannon, Coffee, Franklin, Giles, Lincoln, Marshall, and Rutherford. John M. Bright, Dem., 11827; James Mullins, Rep., 1843. Bright's majority, 9984.
- V. Counties of Cheatham, Davidson, Robertson, Sumner, Williamson, and Wilson. Edward I. Golladay, Dem., 7991; William F. Prosser, Rep., 5428; Bailie Peyton, Dem., 3525. Golladay over Prosser, 2563.
- VI. Counties of Decatur, Dickson, Hardin, Hickman, Humphreys, Lawrence, Lewis, Maury, Montgomery, Stewart, and Wayne. William C. Whitthorne, Dem., 9557; T. J. Cyfert, Rep., 2816; J. B. Frierson, Rep., 1429. Whitthorne's majority, 4812.
- VII. Counties of Benton, Carroll, Dyer, Gibson, Henderson, Henry, Lauderdale, Obion, and Weakley. Robert P. Caldwell, Dem., 8227; John Norman, Rep., 1848. Caldwell's majority, 6379.
- VIII. Counties of Fayette, Hardeman, Madison, McNairy, Shelby, and Tipton. William W. Vaughan, Dem., 13920; William J. Smith, Rep., 5346; Edward Shaw, (negro,) Rep., 3290. Vaughan's majority, 5354.

PRESENT STATE GOVERNMENT.

Governor, John C. Brown; Secretary of State, Thomas H. Butler; Comptroller, Edward S. Pennebaker; Treasurer, William M. Morrow. All Democrats.

STATE LEGISLATURE.

	Senate. House. Joint Ballot.		
Democrats.....	22	63	85
Republicans.....	3	12	15
Democratic majority.....	19	51	70

TENNESSEE—Continued.

PAST VOTE OF THE STATE.

	Dem.	Opposition.	Maj.
1859. Governor.....	76226	62218	14008 D
	<i>Breckinridge.</i>	<i>Bell.</i>	<i>Douglas.</i>
1860. President....	64709	69274	4565 B*
	<i>Harris.</i>	<i>Polk.</i>	
1862. Governor.....	69269	40467	28802 H
	<i>Etheridge.</i>	<i>Brownlow.</i>	
1867. Governor.....	22548	74484	51936 R
	<i>Dem.</i>	<i>Rep.</i>	
1868. President....	26311	56757	30446 R
	<i>Senter.</i>	<i>Stokes.</i>	
1869. Governor.....	120333	55036	65297 C
	<i>Dem.</i>	<i>Rep.</i>	
1870. Governor....	78979	41500	37479 D

VOTE OF NASHVILLE.

WARDS.	Mayor, Sept. 1871.				Governor, Nov. 1870.	
	Mor-ris, Dem.	But-ler, Dem.	Win-ston, Dem.	Ready Rep.	Brown Dem.	Wise-ner, Rep.
I.....	225	89	6	50	167	75
II.....	173	67	3	92	140	125
III.....	206	87	5	28	260	88
IV.....	336	211	20	285	271	532
V.....	254	81	32	87	258	149
VI.....	240	231	22	232	282	294
VII.....	184	111	95	95	220	112
VIII.....	255	72	132	143	306	217
IX.....	118	90	4	35	70	48
X.....	185	182	35	280	305	336
Total.....	2176	1161	356	1333	2279	1976
Majority.....	843*	....	....	....	303	500
Whole vote.....	....	....	....	5020	4255	....

CITY COUNCIL.

Aldermen. Common Council.

Democrats.....	10	17
Republicans.....	....	3
Democratic majority.....	10	14

TEXAS.

COUNTIES. (34.)	Congress, 1871. Majorities.		Congress, 1871. Full Vote.		Governor, 1869. Full Vote.	
	Dem.	Rep.	Dem.	Rep.	Hamil-ton, Cons.	Davis, Rad.
Anderson.....	167	....	1085	918	603	803
Angelina.....	280	....	350	73	225	72
Atascosa.....	68	....	129	61	204	51
Austin.....	20	....	1348	1328	482	998
Baudera.....	54	....	66	12	99	11
Bastrop.....	122	....	1088	966	524	781
Bee*.....	114	....	114	3	43	11
Bell.....	1006	....	1241	235	411	50
Bexar.....	....	67	750	823	590	920
Blanco.....	63	....	100	37	53	38
Bosque*.....	260	....	437	77	148	50
Bowie*.....	364	....	373	9	177	264
Brazoria.....	....	494	386	880	434	603
Brazos*.....	1183	....	1233	1050	412	795
Brown*.....	32	....	32	....	32	1
Burleson.....	351	....	829	478	434	385
Burnet.....	177	....	223	46	157	10
Caldwell.....	79	....	609	530	413	352
Calhoun.....	26	....	264	238	169	249

\* Plurality.



TEXAS—Continued.

COUNTIES.	Congress, 1871. Majorities.		Congress, 1871. Full Vote.		Governor, 1869. Full Vote.	
	Dem.	Rep.	Dem.	Rep.	Hamilton, Cons.	Davis, Rad.
	Cameron.....	31	...	239	208	328
Cass.....	431	...	673	242	...	...
Chambers.....	100	...	151	51	65	73
Cherokee.....	827	...	1463	636	909	247
Coleman.....	29	...	29	...	...	...
Collin.....	832	...	999	167	723	28
Colorado.....	...	109	1624	1203	726	1175
Comal.....	60	...	388	378	255	301
Comanche.....	142	...	143	1	40	...
Concho.....	...	60	23	83	...	...
Cooke.....	474	...	535	61	404	9
Coryell.....	515	...	523	8	259	...
Dallas.....	735	...	1075	340	592	289
Davis.....	...	...	...	...	571	436
Denton.....	753	...	820	76	305	9
Delta.....	202	...	256	54	...	...
De Witt.....	87	...	454	367	367	99
Ellis.....	593	...	620	243	505	336
El Paso.....	...	850	1	41	122	336
Erath.....	98	...	109	11	115	13
Falls.....	...	31	931	962	594	362
Fannin.....	519	...	986	467	507	287
Fayette*.....	400	...	1784	1384	527	1174
Frio.....	18	...	27	9	...	...
Fort Bend.....	...	862	345	1207	171	986
Freestone*.....	367	...	1147	780	594	668
Galveston.....	1060	...	1693	633	1112	1010
Gillespie*.....	...	248	39	287	78	277
Goliad.....	...	3	231	217	130	172
Gonzales.....	367	...	944	577	513	476
Grimes.....	815	...	1250	435	505	253
Grayson.....	...	405	1203	1068	370	1664
Guadalupe.....	170	...	747	577	328	516
Harris.....	...	412	1621	2033	908	1427
Hamilton.....	66	...	56	...	44	...
Hardin*.....	66	...	66	...	...	...
Harrison.....	...	1100	1116	2216	570	1847
Hays.....	101	...	110	219	277	120
Henderson.....	407	...	737	270	335	193
Hidalgo.....	...	18	23	41	49	134
Hill.....	194	...	649	455	173	322
Hood.....	344	...	345	1	269	1
Hopkins.....	803	...	953	150	609	134
Houston.....	...	35	877	912	478	790
Hunt.....	815	...	862	47	504	1
Jackson.....	...	19	154	173	57	197
Jack.....	...	18	50	68	105	4
Jasper.....	177	...	321	144	273	13
Jefferson.....	98	...	290	162	168	23
Johnson.....	588	...	599	11	465	4
Karnes.....	125	...	157	32	145	31
Kaufman.....	619	...	765	146	450	105
Kendall.....	...	86	24	110	49	122
Kerr.....	24	...	56	32	70	60
Kinney.....	...	...	...	...	15	...
Lamar.....	723	...	1362	639	883	348
Lampasas.....	159	...	182	23	116	7
Lavaca.....	415	...	842	429	450	382
Leon.....	429	...	1027	598	474	569
Llano.....	110	...	113	3	75	1
Liberty.....	87	...	390	303	249	255
Limestone*.....	1125	...	1153	28	369	297
Live Oak.....	86	...	88	2	83	1
Madison.....	268	...	429	161	226	180
Marion.....	...	249	798	1047	358	1021
Mason.....	35	...	73	38	32	34
Matagorda.....	...	156	151	307	27	402
Maverick.....	99	...	112	13	17	35
McLennan.....	358	...	1520	1162	606	797
Menard.....	33	...	38	5	...	...
Medina.....	...	145	24	169	10	230
Milam.....	677	...	976	299	...	...
Montague.....	46	...	65	19	102	2
Montgomery.....	51	...	596	545	356	479
Nacogdoches.....	634	...	1063	429	401	388

TEXAS—Continued.

COUNTIES.	Congress, 1871. Majorities.		Congress, 1871. Full Vote.		Governor, 1869. Full Vote.	
	Dem.	Rep.	Dem.	Rep.	Hamilton, Cons.	Davis, Rad.
	Newton.....	98	...	195	97	88
Navarro.....	19	...	1000	981	...	...
Nueces.....	5	...	139	134	143	231
Orange.....	101	...	126	25	146	5
Palo Pinto.....	131	...	131	...	70	...
Panola.....	648	...	932	284	600	63
Parker.....	377	...	401	84	358	93
Polk.....	239	...	350	120	221	450
Presidio.....	...	...	...	...	15	10
Red River*.....	324	...	1214	890	506	780
Rains.....	200	...	210	10	...	...
Refugio.....	254	...	284	30	32	72
Robertson.....	216	...	1373	1157	422	516
Rusk*.....	288	...	1651	1363	758	1059
Sabine.....	42	...	271	229	330	5
San Augustine.....	37	...	233	390	332	157
San Jacinto.....	...	166	236	392	...	...
San Patricio.....	64	...	68	4	30	10
San Saba.....	182	...	185	3	113	...
Shelby.....	283	...	641	358	201	248
Smith.....	179	...	1649	1470	652	1017
Starr*.....	22	...	35	13	82	14
Tarrant.....	560	...	644	8	568	54
Titus.....	783	...	957	174	619	228
Travis.....	...	154	1205	1359	798	593
Trinity.....	254	...	363	109	153	136
Tyler.....	210	...	315	165	139	158
Upshur.....	593	...	1059	466	551	402
Uvalde.....	33	...	56	13	29	8
Van Zandt.....	...	...	461	375	214	197
Victoria.....	76	...	445	369	202	338
Walker.....	...	146	720	866	431	1028
Washington*.....	...	167	2432	2599	959	2035
Webb.....	16	...	87	71	110	23
Wharton.....	...	440	85	525	49	577
Williamson.....	562	...	743	181	548	14
Wilson.....	16	...	122	106	105	151
Wise.....	95	...	112	17	122	...
Wood.....	410	...	566	166	227	213
Zapata.....	5	...	18	13	9	31
Total.....	...	...	73930	51846	39055	39838
Percentage.....	...	...	58.77	41.23	49.50	50.50
Majority.....	...	...	22084	...	...	783
Whole vote.....	...	...	125776	...	79273†	...

VOTE FOR REPRESENTATIVES IN CONGRESS, 1871.

(By Districts.)

District.

- I. Counties of Anderson, Angelina, Chambers, Cherokee, Hardin, Harrison, Henderson, Houston, Jasper, Jefferson, Liberty, Nacogdoches, Newton, Orange, Panola, Polk, Rusk, Sabine, San Augustine, Shelby, Smith, Trinity, Tyler, Van Zandt, Wood, William S. Herndon, Dem., 14521; George W. Whitmore, 10209. Herndon's majority, 4312. The vote of the counties of Hardin and Rusk was thrown out.
- II. Counties of Bowie, Collin, Cooke, Dallas, Davis, Denton, Ellis, Erath, Fannin, Grayson, Hood, Hopkins, Hunt, Jack, Johnson, Kaufman, Lamar, Marion, Montague, Palo Pinto, Parker, Red River, Tarrant, Titus, Upshur, Wise. John C. Conner, Dem., 15900; A. M. Bryant, Rep., 4902. Conner's majority, 11898. The vote of the counties of Bowie, Marion, and Red River was thrown out.
- III. Counties of Austin, Bosque, Brazoria, Brazos, Burleson, Falls, Fort Bend, Freestone, Galveston, Grimes, Harris, Hill, Leon, Limestone, Madison, Matagorda, McLennan, Montgomery, Milam, Navarro, Robertson, Walker, Washington, Wharton, William T. Clark, Rep., 18407; D. C. Giddings, Dem., 17082; L. W. Stevenson, Rep., 4099.

\* Vote thrown out by the Board of Canvassers on various pretenses. † Including 380 votes cast for Stuart, Ind.

EXAS—Continued.

Clark's majority, 916. The vote of the counties of Bosque, Brazos, Freestone, Grimes, Harris, Limestone, and Washington was thrown out.  
 IV. Counties of Atascosa, Bandera, Bastrop, Bee, Bell, Bexar, Blanco, Brown, Burnet, Caldwell, Calhoun, Cameron, Colorado, Comal, Comanche, Concho, Coryell, De Witt, El Paso, Fayette, Gillespie, Goliad, Gonzales, Guadalupe, Hamilton, Hays, Hidalgo, Jackson, Karnes, Kendall, Kerr, Kinney, Lampasas, Lavaca, Live Oak, Llano, Mason, Maverick, Medina, Nueces, Presidio, Refugio, San Patricio, San Saba, Starr, Travis, Uvalde, Victoria, Webb, Williamson, Wilson, and Zapata. John Hancock, Dem., 1522; Edward Degener, Rep., 1153. Hancock's majority, 3869. The vote of the counties of Bee, Brown, Concho, Fayette, Gillespie, and Starr was thrown out.

PRESENT STATE GOVERNMENT.

Governor, Edmund J. Davis; Secretary of State, James Pearson; Comptroller, A. Bledsoe; Treasurer, George W. Honey; Attorney-General, William Alexander; Chief-Justice of the Supreme Court, Lemuel D. Evans; Associate Justices, M. E. Walker and Henry Ogden; Commissioner General Land Office, Jacob Kuechler; Superintendent of Immigration, Gustavo Loeffler; Superintendent of Public Instruction, J. C. De Gress. All Republicans.

STATE LEGISLATURE.

*Senate, House, Joint Ballot.*

Republicans.....	17	46	63
Democrats.....	11	43	54
Republican majority.....	6	3	9

PAST VOTE OF THE STATE.

	<i>Democratic.</i>	<i>American.</i>	<i>Majority.</i>
1856. President.....	31169	15639	15530 D
	<i>Democratic. Sam Houston.</i>		
1860. Governor.....	27500	36170	8670 H
1862. Controller.....	38300	19149	19151 D
	<i>Breckinridge. Fusion.</i>		
1860. President.....	47548	15438*	32110 B
	<i>Conservative. Republican.</i>		
1866. Governor.....	48631	12051	36580 C
	<i>Whites. Blacks.</i>		
1867. Registration.....	56678	47581	9097 W
	<i>For.</i>		
1868. Convention.....	11246	43142	31896 F
	<i>Against.</i>		
1869. Constitution.....	4658	54477	49819 F
	<i>Conservative. Republican.</i>		
1869. Governor.....	39055	39838	783 R
	<i>Democratic. Republican.</i>		
1871. Congress.....	73930	51846	22084 D

UTAH.

COUNTIES. (19)	Congress, 1870.		COUNTIES.	Congress, 1870.	
	Max-well, Gen-tile.	Hoo-per, Mor-mon.		Max-well, Gen-tile.	Hoo-per, Mor-mon.
Beaver.....	1	492	San Pete.....	...	1650
Box Elder.....	862	1579	Summit.....	...	199 605
Cache.....	2681	...	Tooele.....	...	38 600
Davis.....	1193	...	Utah.....	...	22 3234
Iron.....	497	...	Wasatch.....	...	743
Juab.....	509	...	Washington.....	...	1058
Kane.....	495	...	Weber.....	...	126 1244
Millard.....	743	...	Total.....	...	1444 21656
Morgan.....	246	...	Percentage.....	...	6.25 93.75
Plute.....	27	...	Majority.....	...	23212
Richland.....	2	...	Whole vote.....	...	23100
Salt Lake.....	167	4104			

\* Fusion of the partisans of Douglas and Bell.

UTAH—Continued.

Women voted in the above election for the first time in Utah. There is no official record of the number of votes cast by women, but the estimate by the United States authorities is, that it was about one third of the entire vote.

PRESENT TERRITORIAL GOVERNMENT.

Governor, George L. Woods; Secretary, George A. Black; Marshal, Mathewson T. Patrick; District-Attorney, George C. Bates; Chief-Justice, James B. McKean; Associate-Justices, Obed F. Strickland and Cyrus M. Hawley.

TERRITORIAL LEGISLATURE.

The Legislative Council is composed of 13 members, and the House of Representatives of 26 members. They are all Mormons.

VERMONT.

COUNTIES. (14)	Governor, 1870. Majorities.		Governor, 1870. Full Vote.		Governor, 1869. Full Vote.	
	Hen-ton, Dem.	Stew-art, Rep.	Hen-ton, Dem.	Stew-art, Rep.	Hen-ton, Dem.	Wash-burn, Rep.
	Addison.....	2783	393	3176	290	2369
Bennington.....	1490	1170	2660	997	1361	
Caledonia.....	1129	831	1960	1014	2137	
Chittenden.....	1673	1362	3035	1280	2852	
Essex.....	459	343	793	236	650	
Franklin.....	1401	842	2243	830	2065	
Grand Isle.....	103	203	306	190	431	
Lamouille.....	814	500	1314	451	1343	
Orange.....	1447	1384	2831	1431	2760	
Orleans.....	1393	579	1972	592	2036	
Rutland.....	2835	1256	3891	944	3707	
Washington.....	1129	1572	2701	1444	2768	
Windham.....	2151	703	2854	737	2548	
Windsor.....	2651	920	3571	1019	3707	
Total.....	...	12058	33367	11455	31834	
Percentage.....	...	26.54	73.46	26.46	73.54	
Majority.....	...	...	21309	...	20379	
Whole vote.....	...	45425	...	43289	...	

VOTE FOR REPRESENTATIVES IN CONGRESS, 1870.

- District.*  
 I. Counties of Addison, Bennington, Rutland, and Washington. Calvin W. Willard, Rep., 10476; John Cain, Dem., 3663; Abraham S. Miner, Rep., 1550. Willard over Cain, 6813; over all, 5263.  
 II. Counties of Caledonia, Orange, Windham, and Windsor. Luke P. Poland, Rep., 10479; Lewis S. Partridge, Dem., 3206. Poland's majority, 7273.  
 III. Counties of Chittenden, Essex, Franklin, Grand Isle, Lamouille, and Orleans. Worthington C. Smith, Rep., 9126; Henry Gillet, Dem., 3047. Smith's majority, 6069.

PRESENT STATE GOVERNMENT.

Governor, John W. Stewart; Lieutenant-Governor, George N. Dale; Secretary of State, George Nichols; Treasurer, John A. Page; Railroad Commissioner, R. F. Parke; Judges of the Supreme Court, J. Pierpont, J. Barret, A. Peck, H. H. Wheeler, H. E. Boyce, T. P. Redfield, and J. Ross. All Republicans.

STATE LEGISLATURE.

	<i>Senate, House, Joint Ballot.</i>		
Republicans.....	28	208	236
Democrats.....	2	27	29
Republican majority.....	26	181	207

# Election Returns.

## VERMONT—Continued.

PAST VOTE OF THE STATE.					
	Dem.	Rep.	Amer.	Majority.	
1856. President.....	10569	39591	545	28447	R
1857. Governor.....	12985	27065	....	14080	R
1858. Governor.....	13538	29460	....	15022	R
1859. Governor.....	14499	31367	....	16868	R
	<i>Doug. Dem.</i>	<i>Rep.</i>	<i>Breck. Dem.</i>		
1860. Governor.....	11890	34260	2140	20230	R
	<i>Doug. &amp; Breck.</i>	<i>Lincoln.</i>	<i>Bell.</i>		
1860. President.....	8867	33808	1969	22972	R
	<i>Doug. Dem.</i>	<i>Rep.</i>	<i>Breck. Dem.</i>		
1861. Governor.....	5722	33155	3190	24243	R
	<i>Dem.</i>	<i>Rep.</i>			
1862. Governor.....	3724	30032	....	26308	R
1863. Governor.....	11962	29619	....	17657	R
1864. Governor.....	12283	31266	....	18977	R
1864. President.....	13321	42419	....	29098	R
1865. Governor.....	8857	27586	....	18729	R
1866. Governor.....	11292	34117	....	22825	R
1867. Governor.....	11510	31694	....	20184	R
1868. Governor.....	15289	42615	....	27326	R
1868. President.....	12045	44167	....	32122	R
1869. Governor.....	11455	31834	....	20379	R
1870. Governor.....	12058	33397	....	21309	R

## VIRGINIA.

## VIRGINIA—Continued.

COUNTIES.	Governor, 1869. Majorities.		Governor, 1869. Full Vote.		Registered Voters, 1869.	
	Wal-ker, Cons.	Wells, Rad.	Wal-ker, Cons.	Wells, Rad.	Whites	Ne-groes.
	James City.....	270	260	530	301	605
King & Queen.....	22	818	840	848	948	
King George.....	32	545	513	585	600	
King William.....	68	612	680	621	803	
Lancaster.....	90	416	506	492	572	
Lee.....	1078	1218	149	1839	1280	
Loudon.....	617	2149	1532	3330	1900	
Louisiana.....	172	1324	1496	1430	1910	
Lunenburg.....	221	1061	840	1233	1430	
Madison.....	584	965	381	970	658	
Mathews.....	238	610	372	787	367	
Mecklenburg.....	1105	1519	2084	1608	3181	
Middlesex.....	24	476	452	526	507	
Montgomery.....	502	1207	705	1809	654	
Nansemond.....	74	1094	1168	1273	1325	
Nelson.....	427	1560	1123	1020	1466	
New Kent.....	18	507	525	533	592	
Norfolk.....	1394	2166	3662	3120	3767	
Northampton.....	563	1078	701	1216		
Northumber'ld.....	185	702	517	852	1538	
Nottoway.....	755	558	1313	851	1506	
Orange.....	191	1093	902	1154	1177	
Page.....	803	942	139	1430	199	
Patrick.....	158	693	445	1363	378	
Pittsylvania.....	207	2967	2760	3472	3971	
Powhatan.....	634	520	1154	571	1900	
Prince Edward.....	510	920	1430	941	1636	
Prince George.....	640	534	1174	648	1329	
Prince William.....	445	807	362	1181	860	
Princess Anne.....	55	750	805	918	983	
Pulaski.....	267	603	396	885	410	
Rappahannock.....	514	933	419	1143	528	
Richmond.....	27	590	653	729	552	
Roanoke.....	102	794	692	1204	720	
Rockbridge.....	1129	2129	1000	2647	1141	
Rockingham.....	2195	2702	507	3880	518	
Russell.....	394	804	470	1714	244	
Scott.....	294	829	535	2083	120	
Shenandoah.....	1360	1742	3662	2716	213	
Smyth.....	69	1031	382	1591	352	
Southampton.....	749	1275	1106	1288	1448	
Spottsylvania.....	492	1388	896	1509	1138	
Stafford.....	730	924	104	1034	286	
Surrey.....	71	546	617	581	695	
Sussex.....	496	632	1128	699	1248	
Tazewell.....	725	1067	342	1600	340	
Warren.....	570	704	134	853	211	
Warwick.....	127	134	261	143	346	
Washington.....	1402	1071	669	3121	680	
Westmoreland.....	69	731	662	841	799	
Wise.....	335	436	101	725	11	
Wythe.....	868	1379	511	1826	559	
York.....	758	433	1191	536	1350	
Richmond City.....	70	6215	6145	7551	7259	
Petersburg City.....	959	1822	2761	2115	3185	
Norfolk City.....	80	1988	2068	2119	2213	
Total.....		119535	101204	149781	120103	
Percentage.....		54.15	45.85	55.50	44.50	
Majority.....		18331	....	29678	....	
Whole vote.....		220739	....	269884	....	

### VOTE FOR REPRESENTATIVES IN CONGRESS, 1870.

*Dist.ri.ct.*

- I. Counties of Accomack, Caroline, Elizabeth City, Essex, Gloucester, James City, King and Queen, King George, King William, Lancaster, Matthews, Middlesex, Northampton, Northumberland, Richmond, Warwick, Westmoreland, and York. John Critcher, Cons., 1028; W. W. Douglas, Rep., 6618; Daniel M. Norton, Rep., 5043. Critcher over Douglas, 3664; Norton and Douglas over Critcher, 1379.
- II. Cities of Petersburg, Norfolk, and Portsmouth, and Nottoway, Dinwiddie, Greenville, Sussex, Prince George, Isle of Wight, Nansemond,

COUNTIES. (cont.)	Governor, 1869. Majorities.		Governor, 1869. Full Vote.		Registered Voters, 1869.	
	Wal-ker, Cons.	Wells, Rad.	Wal-ker, Cons.	Wells, Rgd.	Whites	Ne-groes.
	Accomack.....	847	....	2310	1463	2611
Albemarle.....	691	....	1911	2220	3063	3107
Alexandria.....	158	1877	1835	2145	2240	....
Alleghany.....	483	....	526	43	647	117
Amelia.....	744	....	649	1393	645	1695
Amherst.....	391	....	1684	1293	1857	1693
Appomattox.....	191	....	931	740	957	988
Augusta.....	2884	....	3754	1170	4553	1582
Bath.....	497	....	492	25	566	139
Bedford.....	911	....	2825	1914	3073	2354
Bland.....	379	....	479	100	766	80
Botetourt.....	569	....	1148	579	1664	721
Brunswick.....	738	....	930	1068	1001	1026
Buchanan.....	146	....	174	28	491	5
Buckingham.....	224	1193	1417	1216	1890	....
Campbell.....	487	....	3077	2590	3366	3523
Caroline.....	180	....	1523	1343	1582	1645
Carroll.....	247	....	602	415	1573	72
Charles City.....	246	....	332	628	117	841
Charlotte.....	534	....	1189	1663	1105	2257
Chesterfield.....	314	....	2201	2087	2372	2289
Clarke.....	227	....	677	450	961	488
Craig.....	227	....	290	63	514	47
Culpeper.....	317	....	1212	805	1305	1086
Cumberland.....	506	....	1280	626	674	1593
Dinwiddie.....	724	....	828	1552	1029	1766
Elizabeth City.....	1147	369	5616	483	1754	....
Essex.....	362	....	719	1081	743	1250
Fairfax.....	141	....	1177	1080	1728	1100
Fauquier.....	1038	....	2230	1185	2500	1550
Floyd.....	245	....	679	434	1507	188
Fluvanna.....	321	....	1087	716	1007	1023
Franklin.....	753	....	1649	896	2446	1158
Frederick.....	698	....	1572	874	2687	746
Giles.....	494	....	611	117	956	146
Gloucester.....	40	....	970	930	1086	1060
Goochland.....	564	....	830	1394	824	1641
Grayson.....	500	....	760	200	1417	131
Greene.....	429	....	571	142	682	273
Greenville.....	55	419	345	764	406	863
Halifax.....	48	....	2489	2433	2435	3680
Hanover.....	459	....	1812	1364	1008	1711
Henrico.....	184	....	1721	1537	1882	2133
Henry.....	83	....	810	893	1157	1062
Highland.....	439	....	508	69	723	75
Isle of Wight.....	405	....	1012	607	1071	743

VIRGINIA—Continued.

Southampton, Norfolk, Princess Anne, and Surrey. James S. Platt, Jr., Rep., 15505; Robert B. Bolling, Cons., 10902. Platt's majority, 4603.

III. Richmond City, and counties of Amelia, Charles City, Chesterfield, Cumberland, Goochland, Hanover, Henrico, New-Kent, and Powhatan. Charles H. Porter, Rep., 13555; Albert Ordway, Cons., 10657. Porter's majority, 2898.

IV. Counties of Brunswick, Charlotte, Franklin, Halifax, Henry, Lunenburg, Mecklenburg, Patrick, and Pittsylvania. William H. H. Stowell, Rep., 13205; William L. Owen, Cons., 9989. Stowell's majority, 3216.

V. Counties of Albemarle, Amherst, Appomattox, Bedford, Buckingham, Campbell, Fluvanna, Greene, Nelson, and Prince Edward. R. T. W. Duke, Cons., 12566; Alexander Rives, Rep., 11430. Duke's majority, 1165.

VI. Counties of Alleghany, Augusta, Bath, Botetourt, Clarke, Frederick, Highland, Page, Rockbridge, Rockingham, Shenandoah, and Warren. John T. Harris, Cons., 6915; Corbin M. Reynolds, Ind., 4383; C. Douglas Gray, Rep., 2462. Harris over all, 130.

VII. Counties of Alexandria, Culpeper, Fairfax, Fauquier, Loudoun, Louisa, Madison, Orange, Prince William, Rappahannock, Spotsylvania, and Warren. Elliott M. Braxton, Cons., 12719; Lewis McKenzie, Rep., 11203. Braxton's majority, 1516.

VIII. Counties of Bland, Buchanan, Carroll, Craig, Floyd, Giles, Grayson, Lee, Montgomery, Pulaski, Roanoke, Russell, Scott, Smyth, Tazewell, Washington, Wise, and Wythe. William Terry, Cons., 6910; Fayette McMullen, Ind., 4917; Robert W. Hughes, Rep., 3508. Terry over all, 2385.

PRESENT STATE GOVERNMENT.

Governor, Gilbert C. Walker; Lieutenant-Governor, John L. Mays; Attorney-General, James C. Taylor. All Conservatives.

STATE LEGISLATURE.

	Senate.	House.	Joint Ballot.
Conservatives.....	33	99	132
Republicans.....	10	33	43
Conservative majority.....	23	66	89

There are 3 Negroes in the Senate, and 16 in the House of Representatives.

PAST VOTE OF THE STATE.

	Democratic.	Republican.	American.	Majority.
1856. President.....	89706	291	60310	29105 D
1859. Governor.....	77112	.....	71543	5569 D
1860. President.....	Doug & Breck.	Lincoln.	Bell.	14003 D
1867. Convent'n.....	61887	107342	.....	45455 F
1869. Register'd.....	White.	Black.	.....	29678 W
1869. Constlt'n*.....	124360	84410	.....	39950 A
1869. Governor.....	Walker.	Wells.	.....	18331 C
1870. Congress.....	Conservative.	Radical.	.....	9901 C

\* The clauses excluding ex-Confederates from office.

VIRGINIA—Continued.

VOTE OF RICHMOND.

WARDS.	State Senator, 1871.		Mayor, 1870.	
	Holladay, Cons.	Pop- pahan, 289.	Kelley, Cons.	Smith, Rep.
Marshall.....	739	649	567	590
Jefferson.....	7251	902	1399	1129
Madison.....	1131	896	1341	1107
Monroe.....	1382	738	1271	1577
Clay.....	893	551	590	576
Jackson.....	801	1505	.....	.....
Total.....	6227	5241	5168	4979
Majority.....	986	.....	189	.....
Whole vote.....	11468	.....	10147	.....

CITY COUNCIL.

Conservatives.....	26
Republicans.....	4
Conservative majority.....	22

WASHINGTON.

COUNTIES (21.)	Congress, 1870. Majorities.		Congress, 1870. Full Vote.		Congress, 1869. Full Vote.	
	Mix.	Gar- fielde, Rep.	Mix.	Gar- fielde, Rep.	Moore Dem.	Gar- fielde, Rep.
	Chehalis.....	46	30	76	34	60
Clallam.....	47	38	85	41	68	
Clarke.....	92	312	404	287	374	
Cowlitz.....	22	88	110	91	101	
Island.....	16	80	96	94	83	
Jefferson.....	147	111	258	83	264	
King.....	48	268	316	176	184	
Kitsap.....	74	127	201	96	260	
Klickitat.....	33	32	65	18	59	
Lewis.....	35	95	128	84	106	
Mason.....	29	66	37	53	23	
Pacific.....	37	48	145	45	87	
Pierce.....	29	196	167	151	133	
Skamania.....	30	37	7	79	23	
Stevens.....	29	63	92	57	55	
Snohomish.....	94	88	182	115	120	
Thurston.....	131	241	372	214	260	
Wahkiakum.....	25	17	42	11	20	
Walla Walla.....	143	670	527	740	384	
Whatcom.....	43	56	69	31	55	
Yakima.....	11	71	60	45	25	
Total.....	.....	2724	3469	2595	2743	
Percentage.....	.....	44.07	55.93	48.61	51.39	
Majority.....	.....	735	.....	.....	148	
Whole vote.....	.....	*6358	.....	5338	.....	

PRESENT TERRITORIAL GOVERNMENT.

Governor, James F. Legate; Secretary, J. C. Clements; Chief-Justice, O. Jacobs; Associate Justices, R. S. Green, J. R. Kennedy, Marshal E. S. Kearney; District-Attorney, Leander Holmes; Superintendent of Indian Affairs, T. J. McKinney; Auditor, N. S. Porter; Treasurer, J. H. Munson.

TERRITORIAL LEGISLATURE.

	Council.	House.
Republicans.....	5	16
Democrats.....	4	14
Republican majority.....	1	2

\* Including 155 votes for Blinn, Ind.

WASHINGTON—Continued.

PAST VOTE OF THE TERRITORY.

	Democratic.	Republican.	Majority.
1867. Congress.....	2272	2368	96 R
1869. Congress.....	2595	2743	148 R
1870. Congress.....	2734	3409	735 R

WEST-VIRGINIA.

COUNTIES. (54.)	Governor, 1870. Majorities.		Governor, 1870. Full Vote.		Convention, 1870. Full Vote.	
	Jacob, Dem.	Ste'n- son, Rep.	Jacob, Dem.	Ste'n- son, Rep.	For.	Ag'nt
Barbour.....	123	648	525	798	604	969
Berkeley.....	39	901	940	1119	906	969
Boone.....	230	373	143	305	259	259
Braxton.....	29	257	258	789	202	202
Brooke.....	79	517	498	264	339	339
Cabell.....	153	409	250	483	444	444
Calhoun.....	176	296	120	326	145	145
Clay.....	0	114	108	146	108	108
Doddridge.....	14	568	582	392	392	392
Fayette.....	47	333	286	551	171	171
Gilmer.....	207	378	171	440	163	163
Grant.....	201	135	336	153	398	398
Greenbriar.....	159	161	320	1286	314	314
Hampshire.....	395	484	89	707	77	77
Hancock.....	61	366	430	124	257	257
Hardy.....	247	341	94	424	224	224
Harrison.....	22	1,241	1,402	958	1,317	1,317
Jackson.....	53	655	708	833	740	740
Jefferson.....	59	548	498	1,495	780	780
Kanawha.....	32	1,508	1,540	1,326	1,910	1,910
Lewis.....	147	733	586	643	763	763
Lincoln.....	74	304	232	443	278	278
Logan.....	150	220	70	No re turns.	46	46
McDowell.....	75	124	49	404	189	189
Marion.....	39	1,118	1,157	1,219	1,189	1,189
Marshall.....	14	1,152	1,160	680	1,242	1,242
Mason.....	28	1,324	1,041	497	1,420	1,420
Mercer.....	30	507	269	592	62	62
Mineral.....	39	427	397	403	314	314
Monongalia.....	371	891	1,262	688	1,214	1,214
Monroe.....	151	454	308	698	655	655
Morgan.....	138	175	313	280	294	294
Nicholas.....	43	257	214	444	220	220
Ohio.....	407	2,508	2,101	1,297	1,418	1,418
Pendleton.....	24	212	226	440	235	235
Pleasants.....	28	304	276	249	191	191
Pocahontas.....	67	51	118	480	183	183
Preston.....	649	621	1,270	473	1,315	1,315
Pufham.....	12	431	443	588	490	490
Raleigh.....	13	248	235	270	212	212
Randolph.....	128	320	192	341	198	198
Ritchie.....	187	289	476	569	646	646
Roane.....	11	436	425	614	414	414
Summers.....	89	807	718	349	228	228
Taylor.....	91	163	72	135	83	83
Tucker.....	91	118	653	318	616	616
Tyler.....	438	347	781	369	861	861
Upshur.....	275	541	266	595	429	429
Wayne.....	107	134	27	220	0	0
Webster.....	488	840	352	580	166	166
Wetzel.....	72	452	380	486	317	317
Wood.....	160	1,552	1,392	1,304	1,380	1,380
Wyoming.....	0	0	0	No re turns.	0	0
Total.....	28865	26742	30220	27638	27638	27638
Percentage.....	51.91	48.09	52.06	47.94	47.94	47.94
Majority.....	2123	0	2582	0	0	0
Whole vote.....	55607	55607	55607	55607	55607	55607

VOTE FOR REPRESENTATIVES IN CONGRESS, 1870.

Distric.  
I. Counties of Brooke, Calhoun, Doddridge, Gilmer, Hancock, Harrison, Lewis, Marshall, Ohio, Pleasants, Ritchie, Tyler, Wetzel, Wirt, and Wood. John J. Davis, Dem., 11836; Nathan Goff, Rep., 10569. Davis's majority, 1267.

WEST-VIRGINIA—Continued.

II. Counties of Barbour, Berkeley, Grant, Hampshire, Hardy, Jefferson, Marion, Mineral, Monongalia, Morgan, Pendleton, Pocahontas, Preston, Randolph, Taylor, Tucker, Upshur, and Webster. James C. McGrew, Rep., 901; Owen D. Downey, Dem., 808. McGrew's majority, 913.

III. Counties of Boone, Braxton, Cabell, Clay, Fayette, Greenbriar, Jackson, Kanawha, Lincoln, Logan, Mason, Mercer, Monroe, McDowell, Nicholas, Putnam, Raleigh, Roane, Wayne, and Wyoming. Frank Hereford, Dem., 8732; John S. Witcher, Rep., 7169. Hereford's majority, 1563.

PRESENT STATE GOVERNMENT.

Governor, John J. Jacob, Dem.; Secretary of State, John M. Phelps, Dem.; Auditor, Edward A. Bennett, Dem.; Treasurer, John S. Burdett, Dem.; Attorney-General, Joseph Sprigg, Dem.; Judges of the Supreme Court, Ralph L. Berkshire, President Edwin Maxwell, and C. P. T. Moore; Superintendent of Free Schools, C. S. Lewis, Dem.

STATE LEGISLATURE.

	Senate.	House.	Joint Ballot.
Democrats.....	17	45	62
Republicans.....	5	11	16
Democratic majority.....	12	34	46

CONSTITUTIONAL CONVENTION.

Democrats.....	65
Republicans.....	43
Democratic majority.....	52

PAST VOTE OF THE STATE.

	For.	Against.	Majority.
1862. Constitution.....	16797	411	16356 F
	Democratic.	Republican.	
1865. Governor.....	No opposition.	25797 R	25797 R
1861. President.....	10438	23152	12714 R
1866. Governor.....	17158	23802	6644 R
1868. Governor.....	22218	26935	4717 R
1868. President.....	20366	29025	8749 R
1870. Governor.....	28665	26742	2123 D
	For.	Against.	
1871. Convention.....	30220	27638	2582 F

WISCONSIN.

COUNTIES. (38.)	Governor, 1871. Majorities.		Governor, 1871. Full Vote.		Governor, 1869. Full Vote.	
	Doo- little, Dem.	Wash- burn, Rep.	Doo- little, Dem.	Wash- burn, Rep.	Robin- son, Dem.	Fair- child, Rep.
Adams.....	442	277	710	191	575	575
Ashland.....	24	16	40	30	1	1
Baron.....	134	95	169	123	123	123
Bayfield.....	37	38	75	10	10	10
Brown.....	404	1739	1335	1698	783	783
Buffalo.....	649	507	1156	412	875	875
Burnett.....	156	22	198	2	74	74
Calumet.....	503	1139	636	1012	676	676
Chippewa.....	165	851	696	698	593	593
Clark.....	223	154	377	131	381	381
Columbia.....	669	1579	2248	1342	2185	2185
Crawford.....	102	910	814	874	851	851
Dane.....	395	3805	4171	3295	3829	3829
Dodge.....	2037	4575	2538	4220	2410	2410
Door.....	412	166	578	208	390	390
Douglas.....	11	69	58	54	39	39
Dunn.....	610	523	1133	240	926	926
Eau Claire.....	519	800	1409	391	791	791
Fond du Lac.....	279	3875	3969	3289	3071	3071
Grant.....	1183	1971	3154	1476	3008	3008
Green.....	823	954	1757	920	2002	2002
Green Lake.....	689	610	1299	474	1020	1020

WISCONSIN—Continued.

COUNTIES.	Governor, 1871, Majorities.		Governor, 1871, Full Vote.		Governor, 1869, Full Vote.	
	Doobittle, Dem.	Washburn, Rep.	Doobittle, Dem.	Washburn, Rep.	Robinson, Dem.	Fairchild, Rep.
Iowa.....	175	.....	1632	1457	1262	1413
Jackson.....	312	.....	356	666	316	744
Jefferson.....	612	.....	2867	2225	2737	2136
Juneau.....	251	.....	829	1080	772	913
Kenosha.....	150	.....	901	1051	898	1081
Kewaunee.....	308	.....	609	361	500	288
La Crosse.....	424	.....	1374	1798	1060	1588
La Fayette.....	4	.....	1612	1616	1562	1285
Manitowoc.....	381	.....	1833	1452	2154	1502
Marathon.....	562	.....	780	218	504	131
Marquette.....	439	.....	971	512	864	466
Milwaukee.....	1941	.....	5631	3600	5819	3127
Monroe.....	295	.....	914	1209	640	1095
Oconto.....	352	.....	310	662	388	589
Outagamie.....	527	.....	1746	1219	1483	923
Ozaukee.....	1279	.....	1574	295	1523	330
Pepin.....	340	.....	237	577	157	359
Pierce.....	694	.....	534	1228	393	837
Polk.....	379	.....	182	591	175	359
Portage.....	.....	.....	53	809	428	739
Racine.....	414	.....	1859	2073	1252	1748
Richland.....	1392	.....	1009	1461	890	1247
Rock.....	2157	.....	1504	3061	1159	3227
St. Croix.....	166	.....	1015	1181	613	985
Sauk.....	941	.....	891	1832	752	1847
Shawano.....	68	.....	259	191	198	212
Sheboygan.....	16	.....	1943	1927	1758	1763
Trempealeau.....	694	.....	294	988	139	642
Vernon.....	1270	.....	410	1686	298	1426
Walworth.....	1658	.....	1270	2928	1186	747
Washington.....	1795	.....	2371	666	3892	600
Waukesha.....	116	.....	2529	2413	2668	2177
Waupaca.....	744	.....	831	1575	739	1620
Waushara.....	1156	.....	344	1500	233	1133
Winnebago.....	986	.....	2019	3005	2016	3407
Wood.....	12	.....	328	340	206	256
Total.....	.....	.....	68910	78301	61239	69502
Percentage.....	.....	.....	46.81	53.19	46.84	53.16
Majority.....	.....	.....	9391	.....	.....	6263
Whole vote.....	.....	.....	147211	.....	130741	.....

VOTE FOR REPRESENTATIVES IN CONGRESS, 1870.

- District.*
- I. City and county of Milwaukee, Kenosha, Racine, Walworth and Waukesha counties. Alexander Mitchell, Dem., 16558; William P. Lyons, Rep., 12250. Mitchell's majority, 4308.
  - II. Counties of Columbia, Dane, Jefferson, and Rock. Gerry W. Hazleton, Rep., 11467; Anasa G. Cook, Dem., 9568. Hazleton's majority, 1899.
  - III. Counties of Crawford, Grant, Greene, Iowa, La Fayette, Richland, and Sauk. J. Allen Barber, Rep., 11503; John Strachan, Dem., 8156. Barber's majority, 3347.
  - IV. Counties of Dodge, Fond du Lac, Ozaukee, Sheboygan, and Washington. Charles A. Eldridge, Dem., 15016; J. A. Watrous, Rep., 9056. Eldridge's majority, 5960.
  - V. Counties of Brown, Calumet, Door, Green Lake, Kewaunee, Marquette, Manitowoc, Oconto, Outagamie, Shawano, Waupaca, Waushara, and Winnebago. Philetus Sawyer, Rep., 17258; Joseph Stringham, Dem., 11822. Sawyer's majority, 5436.
  - VI. Counties of Adams, Ashland, Buffalo, Burnett, Clark, Chippewa, Douglas, Dells, Dunn, Eau Claire, Jackson, Juneau, La Crosse, La Pointe, Marathon, Monroe, Pepin, Pierce, Polk, Portage, St. Croix, Trempealeau, Vernon, and Wood. Jeremiah M. Rusk, Rep., 15042; Alexander Meggett, Dem., 9506. Rusk's majority, 5536.

WISCONSIN—Continued.

CANDIDATES ON THE STATE TICKETS, 1871.

*Democratic.* James R. Doolittle..... *Governor.*..... *Republican.* C. C. Washburn, John A. Rice..... *Lieut. Governor.*..... Milton H. Pettit, M. Montgomery..... *Secretary of State.*..... L. Breese, Anton Klaus..... *Treasurer.*..... Henry Boetz, Edward S. Bragg..... *Att'y-General.*..... S. S. Barlow, W. D. Parker..... *Supt. of Instruction.*..... Samuel Fallows, Lars E. Johnson..... *Prison Commissioner.* G. F. Wheeler, Jacob Bodden..... *Com. of Imm'n.*..... Ole O. Johnson.

PRESENT STATE GOVERNMENT.

The candidates on the Republican ticket were elected, and constitute the present State government.

STATE LEGISLATURE.

	Senate.	House.	Joint Ball. t.
Republicans.....	23	58	81
Democrats.....	9	36	45
Independent.....	1	6	7
Republican majority.....	13	16	29

PAST VOTE OF THE STATE.

	Dem.	Rep.	Amer.	Majority.
1855. Governor.....	36170	35012	.....	158 D
1856. President.....	52843	66090	580	12667 R
1857. Governor.....	44941	45059	.....	118 R
1858. Congress.....	55243	61356	.....	6113 R
1859. Governor.....	59510	63465	.....	3949 R
	<i>Doug. &amp; Breck.</i>	<i>Lincoln.</i>	<i>Bell.</i>	
1860. President.....	65909	86110	161	20040 R
	<i>Dem.</i>	<i>Rep.</i>		
1861. Governor.....	45457	53776	.....	8320 R
1863. Governor.....	55318	79959	.....	24641 R
1864. President.....	65884	83458	.....	17574 R
1865. Governor.....	48330	58332	.....	10002 R
	<i>Against.</i>	<i>For.</i>		
1865. Negro S'fr's.....	655591	46588	.....	9003 A
	<i>Dem.</i>	<i>Rep.</i>		
1866. Congress.....	55416	79323	.....	23997 R
1867. Governor.....	68873	73637	.....	4764 R
1868. President.....	84707	108857	.....	24150 R
1869. Governor.....	61203	69478	.....	8215 R
1870. Sup. P'b. Ins.....	68903	77929	.....	9026 R
1871. Governor.....	68901	78301	.....	9391 R

VOTE OF MILWAUKEE.

WARDS.	Governor, November, 1871.		Mayor, April, 1871.	
	Doobittle, Dem.	Washburn, Rep.	Phillips, Dem.	Ludington, Citz.
I. Precinct 1.....	259	173	218	388
II. " 2.....	160	82	175	155
III. " 1.....	283	162	177	465
IV. " 2.....	263	109	217	254
V. " 1.....	308	72	323	180
VI. " 2.....	302	104	316	147
VII. " 1.....	215	214	144	374
VIII. " 2.....	272	356	236	484
IX. " 1.....	236	184	215	327
X. " 2.....	235	191	515	193
XI. " 1.....	210	133	176	257
XII. " 2.....	168	79	186	214
XIII. " 1.....	147	290	76	402
XIV. " 2.....	236	235	141	382
XV. " 1.....	197	202	145	262
XVI. " 2.....	188	106	142	170
XVII. " 1.....	352	113	335	268
XVIII. " 2.....	239	90	250	271
Total.....	4275	2895	3991	5197
Majority.....	1380	.....	.....	1206
Whole vote.....	7170	.....	9188	.....

WISCONSIN—Continued.

COMMON COUNCIL.		
	Aldermen.	Council.
Democrats.....	6	11
Republicans.....	3	7
Democratic majority.....	3	4

WYOMING.

COUNTIES. (5.)	Congress, 1870. Majorities.		Congress, 1870. Full Vote.		Congress, 1868. Full Vote.	
	Wan- less, Dem.	Jones, Rep.	Wan- less, Dem.	Jones, Rep.	Nuc- kolls, Dem.	Cor- lett, Rep.
	Albany.....	59	369	428	515	320
Carbon.....	33	183	150	389	190	
Laramie.....	18	286	308	886	772	
Sweet Water.....	84	279	363	862	595	
Uinta.....	99	228	327	649	138	
Total.....		1439	1666	3301	1965	
Percentage.....		46.34	53.66	62.69	37.31	
Majority.....		227	136			
Whole vote (including scattering).....		3202	5266			

Women voted, for the first time in the United States, at the election in Wyoming Territory, in 1870. No offi-

WYOMING—Continued.

cial record of the number of women who voted at this election can be had, but a close estimate makes the total about 600. There were two women candidates voted for in the territory. These were nominated by the Republicans of Cheyenne, Laramie County. Mrs. Phoebe Picket, for County Clerk, received 385 votes, and was defeated by 54 majority; and Mrs. M. H. Arnold, for Superintendent of Public Schools, received 334 votes, and was defeated by 155 majority. The Territorial Legislature, in its session of 1871, passed a bill repealing the act conferring the right of suffrage on women, but the governor vetoed the bill.

PRESENT TERRITORIAL GOVERNMENT.

Governor, John A. Campbell; Secretary, Herman Grafke; Marshal, Church Howe; Chief-Justice, Joseph W. Fisher; Associate-Justice, J. W. Kingman; District-Attorney, J. M. Carey; Surveyor-General, Silas Reed.

TERRITORIAL LEGISLATURE.

	Council.	House.
Democrats.....	4	9
Republicans.....	3	2
Independent.....	2	2
Anti-Democratic majority.....	1	..
Democratic majority.....		5

Rates of Postage.

LETTERS.

Letters to any part of the United States, 3 cents per half-ounce, if prepaid; over half an ounce, and prepaid a single rate, forwarded, and the balance due collected on delivery. City letters must be prepaid, 2 cents per half-ounce. Letters not called for (if prepaid) will be returned to the writer at his or her request without additional postage. Letters deposited without being properly prepaid are sent immediately to the Dead-Letter Office, Washington. Letters deposited in city lamp-post boxes must have the requisite number of stamps before placing them therein. Depositing money in the boxes does not insure their being prepaid. Newspapers are not taken at city lamp-post boxes.

NEWSPAPERS.

Transient newspapers are rated at 2 cents for every four ounces or fraction thereof, prepaid. Newspapers sent from the office of publication may be prepaid at the following rates quarterly: dailies, per quarter, 35 cents; weeklies, per quarter, 5 cents; monthlies, every four ounces, per quarter, 3 cents.

BOOKS.

Postage on books, not exceeding four ounces in weight, 4 cents; each additional 4 ounces or fraction thereof, 4 cents.

MISCELLANEOUS MATTER.

On maps, prints, engravings, music, cards, photographs, types, cuttings, roots, seeds, etc., in one package to one address, prepaid, not exceeding four ounces, 2 cents; over four, and not exceeding eight ounces, 4 cents; for every additional four ounces, or fraction thereof, 2 cents. The weight of packages is limited to 32 ounces.

CIRCULARS.

Unsealed circulars, one and not exceeding three in number in one envelope, are charged 2 cents; and in that proportion for a greater number, to one address, prepaid.

MONEY-ORDERS.

Money can be sent to any part of the country, or England or Ireland, with absolute safety, by obtaining a money-order. The fees are, on orders payable in the United States: on not less than \$1, and not over \$20, 10 cents; over \$20, and not exceeding \$50, 25 cents.

On orders payable in the United Kingdom of Great Britain or Ireland: orders not exceeding \$10, 25 cents; over \$10 and not exceeding \$20, 50 cents; over \$20 and not exceeding \$30, 75 cents; over \$30 and not exceeding \$40, \$1; over \$40 and not exceeding \$50, \$1.25. No single order issued for less than \$1 or more than \$50. List of money-order offices may be seen at post-offices. In New-York City, the money-order office is open from 10 A.M. to 3 P.M.

FOREIGN MAIL MATTER.

Great Britain and Ireland, 6 cents per half-ounce, prepayment optional; newspapers, 2 cents each; books, etc., first ounce, 2 cents; second ounce, 4 cents; over two ounces, 6 cents per four ounces or fraction. British Provinces, 6 cents, prepaid, except Newfoundland, to which the rate is 10 cents. France, French mail, 10 cents, prepayment compulsory; via England, 4 cents per half-ounce, prepayment optional. Austria, via North-German Union, 6 cents, prepayment optional. German States, via North-German Union, prepaid, 6 cents; double rates for unpaid. Sweden, via N. G. U., direct, prepaid, 10 cents, unpaid, 12 cents; by closed mail, via England, prepaid, 11 cents, unpaid, 15 cents. Russia, via N. G. U., direct, prepaid, 11 cents. Spain, via England, 16 cents per quarter-ounce. Cuba, prepaid, 10 cents. East-Indies, China, and Japan, via San Francisco, 10 cents, prepaid. Egypt, via N. G. U., direct, 10 cents, prepayment optional. Sandwich Islands, via San Francisco, 6 cents, prepaid. West-Indies and Mexico, via New-York, 10 cents. Unless otherwise specified, the rates are for half an ounce of matter.

# "THE WORLD."

"THE NEW-YORK WORLD is one of the best newspapers in the United States. MANTON MARBLE, who is its chief editor and manager, is one of the ablest and most cultivated men and writers in this or any other country. THE WORLD is a Democratic journal, and wields a powerful influence through its masterly discussions of all public questions, whilst as a vehicle of news, through its correspondents and otherwise, it has won its way to the front rank, and stands second to no other journal in the country.

It has been the fashion with certain Democrats to depreciate THE WORLD as a reliable representative of the Democracy, and yet the record shows that no paper has been more wise in counsel, or more able in the discussion of the great questions that have divided public sentiment during and since the war. Its recent self-justification of the wisdom of its course in 1868 and in 1870—when it assailed and sought to overthrow Tweed and Tammany—was a masterly and unanswerable reply to those who then doubted and denounced it."—*Omaha Herald*.

"UNDER its present able and efficient management THE WORLD is without an equal among the political journals of the country. The ability displayed in its editorial columns is of the very highest character—indeed, we may safely assert, unequalled by any other paper—while its success in laying before its readers the latest and most reliable intelligence from all parts, not only of our own country, but of foreign nations, has given it a marked and distinguished prominence among leading American newspapers. Although THE WORLD has sometimes been in advance of Democratic sentiment on certain great questions of public policy, and its course on such occasions has been sharply criticised, yet the result has generally proven the wisdom and safety of its counsels. It has always been the fearless and outspoken foe of fraud and corruption, and especially so when found to exist in the ranks of its own party, as was the case recently with certain Democratic officials in the city of New-York. The impending struggle for the next Presidency will soon commence, and as THE WORLD will play a most conspicuous and important part in the campaign, it ought to be in the hands of every Democrat who wishes fully to understand the merits of the controversy. It offers the greatest inducements for the formation of clubs for its semi-weekly and weekly editions, which we trust will be largely embraced."—*Freeman, Cambria, Pa.*

"THE WORLD is the leading Democratic paper in New-York, and is in the front rank for latest and most reliable news, both domestic and foreign."—*Gazette, Delhi, N. Y.*

"As an exponent of intellectual culture in politics, THE NEW-YORK WORLD is probably the best organ in the United States. In the matter of news, it is generally thought to be ahead of its contemporaries, having on more than one occasion distanced its rivals in the publication of important intelligence.

The large space given to scientific matters, the careful and candid criticisms, have given THE WORLD no little popularity among educated gentlemen."—*Conservative, Clarksburg, W. Va.*

"THE WORLD is undoubtedly the ablest paper in the country, and although it is a little erratic sometimes, yet it generally preaches sound doctrine in a very effective way, as our readers have frequent opportunity to see from the liberal extracts we make from its well-filled columns."—*Patriot, Concord, N. H.*

"NOT 'the world we live in,' but THE NEW-YORK WORLD—daily, semi-weekly, and weekly—is the theme of this paragraph. This paper, it is not to be disputed, holds a front rank in journalism, whether considered from a political, literary, or news point of view. It has able editors, contributors, and correspondents, and each daily issue—publishing 365 days in the year—is a map of the world's progress. No rival excels its news department, and none is bolder or more independent in the discussion of all topics of public interest, in fact there is occasionally a Democrat who thinks it too independent."—*Argus, Ann Arbor, Mich.*

"A LIVE Democratic newspaper, always having the fullest and latest news, reliable in its statements, able and clear in its editorials, it has taken the foremost rank in the newspaper world. Its Democracy is of the progressive type, but pure and undoubted."—*Echo, Johnstown, Pa.*

"WE regard the NEW-YORK WORLD as the leading Democratic paper of the United States."—*Democrat, Toledo, Ohio.*

"THE LEADING NEWSPAPERS.—THE NEW-YORK WORLD is the recognized organ of Northern Democratic sentiment, whatever we may think of that sentiment, or however we may regret the fact; and without THE WORLD, no Southern man can have a proper apprehension of the political feeling in that section of the country to which practically political power is restricted. As a newspaper, THE WORLD is among the first in this or any country, its numerous agents, correspondents, and commissioners keeping its readers informed, by mail and telegraph, of all important events transpiring on every part of the civilized globe."—*Argus, Selma, Ala.*

"THE NEW-YORK WORLD, which is decidedly the best and ablest Democratic journal ever published in the United States, will be for the year to come of especial value to all readers, no matter what their political faith may be. For current news, or expression of opinion on questions claiming public attention, we regard THE WORLD as ranking high among the very best of its contemporaries, and although we do not coincide with it in its party affiliation, we are ready to accord it manliness of utterance and great dignity of character."—*Bulletin, Kansas City, Mo.*

"It is useless to speak in terms of commendation of that truly excellent journal, as all who have ever read it pronounce it the most reliable and ablest political journal in the United States."—*National Banner, Ligonier, Ind.*



The Present Administration.

President..... ULYSSES S. GRANT, of Illinois.  
 Vice-President..... SCHUYLER COLFAX, of Indiana.

THE CABINET.

Secretary of State—Hamilton Fish, of New-York. Sec. of the Navy—George M. Robeson, of N. J.  
 Sec. of Treasury—George S. Boutwell, of Mass. Sec. of the Interior—Columbus Delano, of Ohio.  
 Secretary of War—Wm. W. Belknap, of Iowa. Postmaster Gen.—J. A. J. Creswell, of Maryland.  
 Attorney-General—George H. Williams, of Oregon.

HEADS OF DEPARTMENT BUREAUS.

Ass't Secretary of State—Charles Hale, of Mass. Treas. of the U. S.—Francis E. Spinner, of N. Y.  
 Ass't Sec. of the Treas.—W. A. Richardson, of Mass. Com. of Internal Rev.—John W. Douglass, of Pa.  
 Solicitor-General—B. H. Bristow, of Kentucky. Com. of Customs—William T. Haines, of Pa.  
 Adjutant-Gen.—B. Gen. E. D. Townsend, of Va. Com. of Patents—Mortimer D. Leggett, of Ohio.  
 Quar-Master Gen.—B. Gen. M. C. Meigs, of Pa. Com. of Pensions—J. H. Baker, of N. Y.  
 Surgeon-Gen.—B. Gen. Joseph K. Barnes, of Pa. Com. of Indian Affairs—F. A. Walker, of Mass.  
 Sup't of the Census—Francis A. Walker, of Mass. Com. of Land Office.—W. S. Drummond, of Ill.  
 Sup't of Coast Survey—Benjamin Pierce, of Mass. Com. of Agriculture—Frederick Watts, of Pa.  
 Dir. of Bur. of Statist's—Edward Young, of N. Y. Com. of Education—John Eaton, Jr., of Tenn.  
 Congressional Printer—Almon M. Clapp, of N. Y. Register of the Treasury—John Allison, of Pa.  
 Lib'n of Congress—Ainsworth R. Spofford, of D. C. Comp. of the Currency—H. R. Hurlburd, of N. Y.

UNITED STATES SUPREME COURT.

Chief-Justice of the United States—Salmon P. Chase, of Ohio, aged 64, appointed 1864.  
 Associate-Justice. Samuel Nelson, N. Y. Age. App. 1845  
 " " Nathan Clifford, Me. 68 1858  
 " " Noah H. Swayne, Ohio. 62 1862  
 " " Samuel F. Miller, Ia. 56 1862  
 Associate-Justice. David Davis, Ill. Age. App. 1862  
 " " Stephen J. Field, Cal. 55 1863  
 " " William Strong, Pa. 63 1870  
 " " Joseph P. Bradley, N. J. 59 1870  
 Reporter of the Supreme Court—John William Wallace, of Pennsylvania, appointed 1858.

UNITED STATES ARMY.

GENERALS.

Rank.	Name.	Headquarters.	Rank.	Name.	Headquarters.
General....	Wm. T. Sherman.	Washington, D. C.	Brig.-Gen.	John Pope.....	Fort Leavenworth.
Lieut.-Gen.	P. H. Sheridan.	St. Louis, Mo.	" "	Oliver O. Howard.	Washington, D. C.
Maj.-Gen....	George G. Meade.	Philadelphia, Pa.	" "	Alfred H. Terry.....	Atlanta, Ga.
" "	W. S. Hancock.	St. Paul's, Minn.	" "	E. R. S. Canby.....	Portland, Oregon.
" "	John M. Schofield.	San Francisco, Cal.	" "	E. O. C. Ord.....	S'n Francisco, Cal.
Brig.-Gen.	Irvin McDowell.	New-York City.	" "	Christ. C. Auger.....	Omaha, Neb.
" "	P. St. George Cooke.	Detroit, Mich.			

Organization of the Army.—1 general; 1 lieutenant-general; 4 major-generals; 3 brigadier-generals, with staff complement; adjutant-quartermaster; commissary and surgeon-generals, with their subordinates; engineers, 300; cavalry, 10,000; artillery, 3635; infantry, 15,000; Indian scouts, 1000; quartermaster's department, 2500. Total number of enlisted men and attachés for which rations can be issued under Act of Congress, July 15th, 1870—35,284.

Regiments in the Army.—Cavalry, 10; artillery, 5; infantry, 25; ordnance, 1; engineers, 1; the signal corps, and Indian scouts.

Pay of the Army, (per month).—General, \$886; Lieutenant-general, \$756; major-general, \$481; brigadier-general, \$326.50; colonels of engineers, ordnance, cavalry, and light artillery, \$227; lieutenant-colonels, \$203; majors, \$179; captains, \$137.50; lieutenants, \$120.83; colonels of artillery and infantry, \$212; lieutenant-colonels, \$188; majors, \$169; captains, \$127.50; first lieutenants, \$117.50; second lieutenants, \$112.50; chief signal officer, \$227; chaplains, \$118, with subsistence.

UNITED STATES NAVY.

ADMIRALS—ACTIVE LIST.

Rank.	Name.	Where Serving.	Rank.	Name.	Where Serving.
Admiral.....	David D. Porter.....	Wash'n, D. C.	Rear-Adm'l.	Samuel P. Lee.....	N'h-Atlantic.
Vice-Admiral	Stephen C. Rowan.....	" "	" "	Oliver S. Glisson.....	Washington.
Rear-Adm'l.	L. M. Goldsborough.	" "	" "	Melancthon Smith.....	New-York.
" "	Charles H. Davis.....	Norfolk.	" "	Charles S. Boggs.....	Europe.
" "	Sylvanus W. Godon.....	New-York.	" "	Henry Walke.....	Newark, N. J.
" "	Joseph Lanman.....	S'th-Atlantic.	" "	Thornton A. Jenkins.....	L. H. Board.
" "	John Rodgers.....	Asia.	" "	Charles Steedman.....	North-Pacific.
" "	John A. Winslow.....	South-Pacific.	" "	James Alden.....	Washington.

Salaries.—The President, \$25,000 per annum; Vice-President, \$8000; Cabinet Officers, \$8000 each; Chief-Justice, \$6500; Associate-Justices, \$6000 each.

## ADMIRALS—RETIRED LIST.

<i>Rear-Adm'l.</i> William B. Shubrick. L. H. Board.	<i>Rear-Adm'l.</i> Charles Wilkes. . . . . Waiti'g ord's.
" " Joseph Smith. . . . . Exam'g B'd.	" " Andrew A. Harwood. Washington.
" " Silas H. Stringham. New-York.	" " Theodorus Bailey. . . . .
" " Hiram Paulding. . . . . Waiti'g ord's.	" " James L. Lardner. . . . . Philadelphia.
" " Thomas Crabbe. . . . . Pri'cet'n, N.J.	" " Henry K. Thatcher. . . . . Waiti'g ord's.
" " J'h'n B. Montgomery. Washington.	" " William Radford. . . . . Retiring B'd.
" " Corn's K. Stribling. L. H. Board.	" " Thomas T. Craven. . . . . California.
" " Joshua R. Sands. . . . . Waiti'g ord's.	" " Henry K. Hoff. . . . . Retiring B'd.
" " Charles H. Bell. . . . .	" " Thomas Turner. . . . . Philadelphia.
" " Levin M. Powell. . . . . Retiring B'd.	" " Charles H. Poor. . . . . Retiring B'd.

*Organization of the Navy*, (active list.)—Admiral, 1; vice-admiral, 1; rear-admirals, 14; commodores, 23; captains, 50; commanders, 89; lieutenant-commanders, 178; lieutenants, 141; masters, 151; ensigns, 59; surgeons, 80; petty officers, 175; officers on the retired list, 225.

*Vessels in the Navy*.—First rates, 4; guns, 176. Second rates, 39; guns, 660. Third rates, 46; guns, 476. Fourth rates, 103; guns, 238. Total vessels, 192; total guns, 1559. Of these vessels there are iron-clads, 51; screw-steamers, 89; paddle-wheel steamers, 14; sailing vessels, 35.

*Squadrons*.—European, Headquarters, London; North-Pacific, Headquarters, San Francisco; South-Pacific, Headquarters, Panama; Asiatic, Headquarters, Hong-Kong; North-Atlantic, Headquarters, Washington; South-Atlantic, Headquarters, Rio de Janeiro.

*Navy-Yards*.—Portsmouth, N. H.; Charlestown, Mass.; Brooklyn, N. Y.; Philadelphia, Pa.; Washington, D. C.; Norfolk, Va.; Pensacola, Fla.; San Francisco, Cal.; Sackett's Harbor, N. Y.

*Pay of the Navy*, (active list, per annum.)—Admiral, \$10,000; vice-admiral, sea duty, \$7000; shore duty, \$4000; rear-admirals, sea duty, \$5000; shore duty, \$4000; commodores, sea duty, \$4000; shore duty, \$3200; captains, sea duty, \$3500; shore duty, \$2800; commanders, sea duty, \$2800; shore duty, \$2240; lieutenants, sea duty, \$1875; shore duty, \$1500; masters, sea duty, \$1500; shore duty, \$1200; ensigns, sea duty, \$1200; shore duty, \$960; midshipmen, \$500; petty officers, \$14 to \$30 per month; seamen, \$20 per month, with subsistence.

## DIPLOMATIC INTERCOURSE.

<i>Countries.</i>	<i>United States Ministers Abroad.</i>	<i>App.</i>	<i>Foreign Ministers to the United States.</i>	<i>App.</i>
Argentine Rep.	Robert C. Kirk, Ohio. . . . .	1869	SEN. DON MANUEL R. GARCIA. . . . .	1869
Austria	JOHN JAY, N. Y. . . . .	1869	BARON CHARLES LEDERER. . . . .	1868
Belgium	J. Russell Jones, Ill. . . . .	1869	Maurice Delfosse . . . . .	1865
Bolivia	Leopold Markbreit, Ohio. . . . .	1869	No Representative. . . . .	
Brazil	JAMES R. PARTIDGE, Md. . . . .	1871	C'NSLOR A. P. DE CARVALHO BORGES. . . . .	1871
Chili	JOSEPH P. ROOT, Kan. . . . .	1870	SEN. DON JOAQUIN GODOLY. . . . .	1870
China	FREDERICK F. LOW, Cal. . . . .	1869	No Representatives. . . . .	
Colombia	Stephen A. Hurlbut, Ill. . . . .	1869	SEN. DON SANTIAGO PEREZ . . . . .	1870
Costa Rica	Jacob B. Blair, W. Va. . . . .	1868	No Representative. . . . .	
Denmark	M. J. Cramer, Ky. . . . .	1870	F. E. de Bille . . . . .	1869
Ecuador	E. Rumsey Wing, Ky. . . . .	1869	Senator Don Antonio Flores. . . . .	1870
France	ELIHU B. WASHBURNE, Ill. . . . .	1869	<i>M. de Bellonet.</i> . . . .	1871
Germany	GEORGE BANCROFT, N. Y. . . . .	1871	BARON KURD VON SCHLÖZER. . . . .	1871
Great Britain	ROBERT C. SCHENCK, Ohio. . . . .	1870	SIR EDWARD THORNTON, K.C.B. . . . .	1871
Greece	John M. Francis, N. Y. . . . .	1871	<i>Cleon Rizo Rangabe</i> . . . . .	1868
Guatemala	Silas A. Hudson, Iowa. . . . .	1869	<i>Sen. Don José Maria Vela</i> . . . . .	1868
Hawaiian Islands	Henry A. Pierce, Mass. . . . .	1869	E. H. ALLEN . . . . .	1870
Hayti	Ebenezer D. Bassett, Pa. . . . .	1869	Stephen Preston . . . . .	1870
Honduras	Henry Baxter, Mich. . . . .	1869	No Representative. . . . .	
Italy	GEORGE P. MARSH, Vt. . . . .	1861	COUNT LUIGI CORTI . . . . .	1870
Japan	C. E. DE LONG, Oregon. . . . .	1870	<i>Jugoi Arinori Mori</i> . . . . .	1871
Liberia	J. Milton Turner, Mo. . . . .	1871	<i>Henry M. Schlegel</i> . . . . .	1865
Mexico	THOMAS H. NELSON, Ind. . . . .	1869	<i>Sen. Don Francisco G. Palacio</i> . . . . .	1871
Netherlands	Charles T. Gorham, Mich. . . . .	1870	Bernhard de Westenber. . . . .	1871
Nicaragua	Charles N. Riotte, Texas. . . . .	1869	<i>Sen. Don José Maria Perez</i> . . . . .	1869
Peru	THOMAS SETTLE, N. C. . . . .	1871	COL. DON MANUEL FREYRE. . . . .	1869
Portugal	Charles H. Lewis, Va. . . . .	1870	CHEV. J. DE SOUZA LOBO. . . . .	1872
Russia	ANDREW G. CURTIN, Pa. . . . .	1869	<i>Valerien Schirkoff</i> . . . . .	1872
Salvador	Thomas Biddle, Pa. . . . .	1871	<i>Sen. Don José Maria Vela</i> . . . . .	1868
Spain	DANIEL E. SICKLES, N. Y. . . . .	1869	SEN. DON MAURICIO L. ROBERTS. . . . .	1869
Sweden	C. C. Andrews, Minn. . . . .	1869	OLUF STENERSEN . . . . .	1870
Switzerland	Horace Rublee, Wis. . . . .	1869	John A. Hiltz . . . . .	1868
Turkey	George H. Boker, Pa. . . . .	1871	BLACQUE BEY. . . . .	1867
Venezuela	William A. Pile, Mo. . . . .	1871	No Representative. . . . .	

Envoys Extraordinary and Ministers Plenipotentiary, in SMALL CAPS; Ministers Resident, in Roman; Chargés des Affaires, in *Italics*.

## THE FORTY-SECOND CONGRESS.

BEGAN MARCH 4, 1871, AND ENDS MARCH 4, 1873.

## SENATE.

*President*, Schuyler Colfax, of Indiana.  
*Secretary*, George G. Gorham, of California.

<i>Till</i>	<i>Senator.</i>	<i>Native State.</i>	<i>Post-office Address.</i>
ALABAMA.			
1873	George E. Spencer.	N. Y.	Decatur.
1877	Geo. Goldthwaite.	Mass.	Montgomery.
ARKANSAS.			
1873	Benjamin F. Rice.	N. Y.	Little Rock.
1877	Powell Clayton.	Pa.	Little Rock.
CALIFORNIA.			
1873	Cornelius Cole.	N. Y.	San Francisco.
1875	Eugene Casserty.	Ireland.	San Francisco.
CONNECTICUT.			
1873	Orris S. Ferry.	Ct.	Norwalk.
1875	W. A. Buckingham.	Ct.	Norwich.
DELAWARE.			
1875	Thos. F. Bayard.	Del.	Wilmington.
1877	Eli Saulsbury.	Del.	Dover.
FLORIDA.			
1873	Thos. W. Osborn.	N. J.	Tallahassee.
1875	Abijah Gilbert.	N. Y.	St. Augustine.
GEORGIA.			
1873	Joshua Hill.	S. C.	Madison.
1875	Thos. M. Norwood.	Ga.	Savannah.
ILLINOIS.			
1873	Lyman Trumbull.	Ct.	Chicago.
1877	John A. Logan.	Ill.	Carbondale.
INDIANA.			
1873	Oliver P. Morton.	Ind.	Indianapolis.
1875	Daniel B. Pratt.	Me.	Logansport.
IOWA.			
1873	James Harlan.	Ill.	Mt. Pleasant.
1877	George G. Wright.	Ind.	Des Moines.
KANSAS.			
1873	Samuel C. Pomeroy.	Mass.	Atchison.
1877	Alex. Caldwell.	Pa.	Leavenworth.
KENTUCKY.			
1873	Garrett Davis.	Ky.	Paris.
1877	John W. Stevenson.	Va.	Covington.
LOUISIANA.			
1873	Wm. Pitt Kellogg.	Vt.	New-Orleans.
1877	J. Rodman West.	La.	New-Orleans.
MAINE.			
1875	Hannibal Hamlin.	Me.	Bangor.
1877	Lot M. Morrill.	Me.	Augusta.
MARYLAND.			
1873	George Vickers.	Md.	Chestertown.
1875	Wm. T. Hamilton.	Md.	Hagerstown.
MASSACHUSETTS.			
1875	Charles Sumner.	Mass.	Boston.
1877	Henry Wilson.	N. H.	Natick.
MICHIGAN.			
1875	Zachariah Chandler.	N. H.	Detroit.
1877	Thomas W. Ferry.	Mich.	Graud Haven.
MINNESOTA.			
1875	Alexander Ramsey.	Pa.	St. Paul.
1877	William Windom.	Ohio.	Winona.
MISSISSIPPI.			
1875	Adelbert Ames.	Me.	Natchez.
1877	James L. Alcorn.	Miss.	Jackson.
MISSOURI.			
1873	Frank P. Blair, Jr.	Ken.	St. Louis.
1875	Carl Schurz.	Germ'y.	St. Louis.

## NEBRASKA.

<i>Till</i>	<i>Senator.</i>	<i>Native State.</i>	<i>Post-office Address.</i>
1875	Thos. W. Tipton.	Ohio.	Brownsville.
1877	Ph. W. Hitchcock.	N. Y.	Omaha.

## NEVADA.

1873	James W. Nye.	N. Y.	Carson City.
1875	Wm. M. Stewart.	N. Y.	Virginia City.

## NEW-HAMPSHIRE.

1873	Jas. W. Patterson.	N. H.	Hanover.
1877	Aaron H. Cragin.	Vt.	Lebanon.

## NEW-JERSEY.

1875	John P. Stockton.	N. J.	Princeton.
1877	F. T. Frelinghuysen.	N. J.	Newark.

## NEW-YORK.

1873	Roscoe Conkling.	N. Y.	Utica.
1875	Reuben E. Fenton.	N. Y.	Jamestown.

## NORTH-CAROLINA.

1873	John Pool.	N. C.	Raleigh.
1877	Zebulon B. Vance.	N. C.	Asheville.

## OHIO.

1873	John Sherman.	Ohio.	Mansfield.
1875	Allen G. Thurman.	Va.	Columbus.

## OREGON.

1873	Henry W. Corbett.	Mass.	Portland.
1877	James K. Kelly.	Pa.	Portland.

## PENNSYLVANIA.

1873	Simon Cameron.	Pa.	Harrisburg.
1875	John Scott.	Pa.	Huntington.

## RHODE ISLAND.

1875	William Sprague.	R. I.	Providence.
1877	Henry B. Anthony.	R. I.	Providence.

## SOUTH-CAROLINA.

1873	Fred. A. Sawyer.	Mass.	Charleston.
1875	Thos. J. Robertson.	S. C.	Columbia.

## TENNESSEE.

1875	Wm. G. Brownlow.	Va.	Knoxville.
1877	Henry Cooper.	Tenn.	Nashville.

## TEXAS.

1875	Jos. W. Flanagan.	Va.	Walling's Fe'y.
1877	M. C. Hamilton.	Ala.	Austin.

## VERMONT.

1873	Justin S. Morrill.	Vt.	Strafford.
1875	Geo. F. Edmunds.	Vt.	Burlington.

## VIRGINIA.

1875	John F. Lewis.	Va.	Port Republic.
1877	John W. Johnston.	Va.	Abingdon.

## WEST-VIRGINIA.

1875	Arthur I. Boreman.	Pa.	Parkersburg.
1877	Henry G. Davis.	Md.	Piedmont.

## WISCONSIN.

1873	Timothy O. Howe.	Me.	Green Bay.
1875	M. H. Carpenter.	Vt.	Milwaukee.

Democrats in *italics*. The whole number of Senators is 74, of which 57 are Republicans, and 17 Democrats.

The following Senators have already been elected to serve for the terms beginning 1873, and ending 1879: California, Aaron A. Sargent, to succeed Cornelius Cole; Iowa, William B. Allison, to succeed James Harlan; Kentucky, Thomas C. McCreery, to succeed Garrett Davis; Maryland, George R. Dennis, to succeed George Vickers; Ohio, John Sherman, reelected.

\* Not yet admitted.

† President *pro tem.* of the Senate.

## HOUSE OF REPRESENTATIVES.

Speaker, James G. Blaine, of Maine.  
Clerk, Edward McPherson, of Pennsylvania.

## ALABAMA.

*Dist. Representative. Native State. P. O. Address.*  
1 B. S. Turner (negro), N. C. Selma.  
2 Charles W. Buckley\*, N. Y. Montgomery.  
3 William A. Handley, Ga. Roanoke.  
4 Charles Hays\*, Ala. Eutaw.  
5 Peter M. Dow\*, N. Y. Huntsville.  
6 Joseph H. Sloss, Ala. Tuscumbia.

## ARKANSAS.

1 James M. Hanks, Ark. Helena.  
2 Oliver P. Snyder, Mo. Pine Bluff.  
3 John Edwards, Ky. Fort Smith.

## CALIFORNIA.

1 Sherman O. Houghton, N. Y. San José.  
2 Aaron A. Sargent\*, Mass. Nevada City.  
3 John M. Coghlan, Ken. Suisun City

## CONNECTICUT.

1 Julius D. Strong\*, Ct. Hartford.  
2 Stephen W. Kellogg\*, Mass. Waterbury.  
3 H. H. Starkweather\*, Ct. Norwich.  
4 William H. Barnum\*, Ct. Lime Rock.

## DELAWARE.

Benj. T. Biggs\*, Del. Summit Bridge.

## FLORIDA.

J. T. Walls (negro), Va. Gainesville.

## GEORGIA.

1 Arch. T. McIntyre, Ga. Thomasville.  
2 Richard H. Whiteley, Ireland. Bainbridge.  
3 John S. Bigby, Ga. Newnan.  
4 Thomas J. Speer, Ga. Barnesville.  
5 Dudley M. Du Bose, Tenn. Washington.  
6 William P. Price\*, Ga. Dahlonega.  
7 Pierce M. B. Young\*, S. C. Cartersville.

## ILLINOIS.

*At Large.* John L. Beveridge, N. Y. Chicago.  
1 Charles B. Farwell, N. Y. Chicago.  
2 J. F. Farnsworth\*, Canada. St. Charles.  
3 Horatio C. Burchard\*, N. Y. Freeport.  
4 John B. Hawley\*, Ct. Rock Island.  
5 Bradford N. Stevens, N. H. Tiskilwa.  
6 Henry Snapp, Ill. Joliet.  
7 Jesse H. Moore\*, Ill. Decatur.  
8 James C. Robinson, Ill. Springfield.  
9 T. W. McNeely\*, Ill. Petersburg.  
10 Edward Y. Rice, Ken. Hillsborough.  
11 Samuel S. Marshall\*, Ill. McLeansboro.  
12 John B. Hay\*, Ill. Belleville.  
13 John M. Crebs\*, Va. Carmi.

## INDIANA.

1 William E. Niblack\*, Ind. Vincennes.  
2 Michael C. Kerr\*, Pa. New-Albany.  
3 William S. Holman\*, Ind. Aurora.  
4 Jeremiah M. Wilson, Ohio. Connorsville.  
5 John Coburn\*, Ind. Indianapolis.  
6 Daniel W. Voorhees\*, Ind. Terre Haute.  
7 Mahlon D. Manson, Ohio. Crawfordsville.  
8 James N. Tyner\*, Ind. Peru.  
9 John P. C. Shanks\*, Va. Jay C. H.  
10 William Williams\*, Pa. Warsaw.  
11 Jaspar Packard\*, Ohio. Laporte.

## IOWA.

1 George W. McCrary\*, Ind. Keokuk.  
2 Aylett R. Cotton, Ohio. Lyons.  
3 William G. Donnan, N. Y. Independence.  
4 Madison M. Walden, Ohio. Centerville.  
5 Frank W. Palmer\*, Ind. Des Moines.  
6 Jackson Orr, Ohio. Mountau.

## KANSAS.

David P. Lowe, N. Y. Fort Scott.

## KENTUCKY.

*Dist. Representative. Native State. P. O. Address.*  
1 Edward Crossland, Ky. Mayfield.  
2 Henry D. McHenry, Ky. Hartford.  
3 Joseph H. Lewis\*, Ky. Glasgow.  
4 William B. Read, Ky. Hodgenville.  
5 Boyd Winchester\*, La. Louisville.  
6 William E. Arthur, Ohio. Covington.  
7 James B. Beck\*, Scotland Lexington.  
8 George M. Adams\*, Ky. Barbourville.  
9 John M. Rice\*, Ky. Louisa.

## LOUISIANA.

1 J. Hale Sypher\*, Pa. New-Orleans.  
2 Lionel A. Sheldon\*, N. Y. New-Orleans.  
3 Chester B. Darrall, Pa. Brashear.  
4  
5 Frank Morey, Mass. Monroe.

## MAINE.

1 John Lynch\*, Me. Portland.  
2 William P. Frye, Me. Lewiston.  
3 James G. Blaine\*, Pa. Augusta.  
4 John A. Peters\*, Me. Bangor.  
5 Eugene Hale\*, Me. Ellsworth.

## MARYLAND.

1 Samuel Hambleton\*, Md. Easton.  
2 Stevenson Archer\*, Md. Belair.  
3 Thomas Swann\*, Va. Baltimore.  
4 John Ritchie, Md. Frederick.  
5 William M. Merrick, Md. Ellicott City.

## MASSACHUSETTS.

1 James Buffington\*, Mass. Fall River.  
2 Oakes Ames\*, Mass. North-Easton.  
3 Ginery Twichell\*, Mass. Brookline.  
4 Samuel Hooper\*, Mass. Boston.  
5 Benjamin F. Butler\*, N. H. Lowell.  
6 Nathaniel P. Banks\*, Mass. Waltham.  
7 George M. Brooks\*, Mass. Concord.  
8 George F. Hoar\*, Mass. Worcester.  
9 Alvah Crocker, Mass. Fitchburg.  
10 Henry L. Dawes\*, Mass. Pittsfield.

## MICHIGAN.

1 Henry Waldron, N. Y. Hillsdale.  
2 Wm. L. Stoughton\*, N. Y. Sturgis.  
3 Austin Blair\*, N. Y. Jackson.  
4 Wilder D. Foster, N. Y. Grand Rapids.  
5 Omar D. Conger\*, N. Y. Port Huron.  
6 Jabez G. Sutherland, N. Y. Saginaw City.

## MINNESOTA.

1 Mark H. Dunnell, Me. Owatonna.  
2 John T. Averill, Me. St. Paul.

## MISSISSIPPI.

1 George E. Harris\*, N. C. Hernando.  
2 Joseph L. Morphis\*, Tenn. Pontotoc.  
3 Henry W. Barry\*, N. Y. Columbus.  
4 George C. McKee\*, Ill. Vicksburg.  
5 Legend W. Perce\*, N. Y. Natchez.

## MISSOURI.

1 Erastus Wells\*, N. Y. St. Louis.  
2 Gust. A. Finkelnburg\*, Germa'y. St. Louis.  
3 Jas. I. McCormick\*, Mo. Ironton.  
4 Harrison E. Havens, Ohio. Springfield.  
5 Samuel S. Burdett\*, Eng. Osceola.  
6 Abram Comingo, Ken. Independence.  
7 Isaac C. Parker, Ohio. Parker.  
8 James G. Blair, Canton.  
9 Andrew King, Va. St. Charles.

## NEBRASKA.

John Taffe\*, Ind. Omaha.

## NEVADA.

Charles W. Kendall, Me. Hamilton.

NEW-HAMPSHIRE.

Dist.	Representative.	Native State.	P. O. Address.
1	Elery A. Hibbard	Vt.	Laconia.
2	Samuel N. Bell	N. H.	Manchester.
3	Hosea W. Parker	N. H.	Claremont.

NEW-JERSEY.

1	John W. Hazleton	N. J.	Mullica Hill.
2	Samuel C. Forker	N. J.	Burlington.
3	John T. Bird*	N. J.	Flemington.
4	John Hill*	N. Y.	Boonton.
5	George A. Halsey	N. J.	Newark.

NEW-YORK.

1	Dwight Townsend	N. Y.	Stapleton.
2	Thomas Kinsella	Ireland.	Brooklyn.
3	Henry W. Stocum*	N. Y.	Brooklyn.
4	Robert B. Roosevelt	N. Y.	New-York.
5	William R. Roberts	Ireland.	New-York.
6	Samuel S. Coe*	Ohio.	New-York.
7	Smith Ely, Jr.	N. J.	New-York.
8	James Brooks*	Me.	New-York.
9	Fernando Wood*	N. Y.	New-York.
10	Clarkson N. Follen*	N. Y.	New-Rochelle.
11	Charles St. John	N. Y.	Port Jervis.
12	John H. Ketcham*	N. Y.	Dover.
13	Joseph H. Tutill	N. Y.	Elienville.
14	Eli Perry	N. Y.	Albany.
15	Joseph M. Warren	N. Y.	Troy.
16	John Rogers	N. Y.	Black Brook.
17	William A. Wheeler*	N. Y.	Malone.
18	John M. Carroll	N. Y.	Johnstown.
19	Elizur H. Prindle	Ct.	Norwich.
20	Clinton L. Merriam	N. Y.	Locust Grove.
21	Ellis H. Roberts	N. Y.	Utica.
22	William E. Lansing	N. Y.	Chittenango.
23	R. Holland Duell	N. Y.	Cortland.
24	John E. Seeley	N. Y.	Ovid.
25	William H. Lampport	N. Y.	Canandaigua.
26	Milo Goodrich	N. Y.	Dryden.
27	H. Boardman Smith	Vt.	Elmira.
28	Freeman Clarke	N. Y.	Rochester.
29	Seth Wakeman	Vt.	Batavia.
30	William Williams	Ct.	Buffalo.
31	Walter L. Sessions	Vt.	Panama.

NORTH-CAROLINA.

1	Clinton L. Cobb*	N. C.	Elizabeth City.
2	Charles R. Thomas	N. C.	New-Berne.
3	Alfred M. Waddell	N. C.	Wilmington.
4			
5	James M. Leach	N. C.	Lexington.
6	Francis E. Shober*	N. C.	Salisbury.
7	James C. Harper	Pa.	Patterson.

OHIO.

1	Aaron F. Perry	Vt.	Cincinnati.
2	Job E. Stevenson*	Ohio.	Cincinnati.
3	Lewis D. Campbell	Ohio.	Hamilton.
4	John F. McKinney	Ohio.	Piqua.
5	Charles N. Lamison	Pa.	Lima.
6	John A. Smith*	Ohio.	Hillsboro.
7	Samuel Shellabarger	Ohio.	Springfield.
8	John Beatty*	Ohio.	Cardington.
9	Charles Foster	Ohio.	Fostoria.
10	Erasmus D. Peck*	Ct.	Perrysburg.
11	John T. Wilson*	Ohio.	Tranquillity.
12	P. Van Trump*	Ohio.	Lancaster.
13	George W. Morgan*	Pa.	Mt. Vernon.
14	James Monroe	Ct.	Oberlin.
15	William P. Sprague	Ohio.	McConnellsv.
16	John A. Bingham*	Pa.	Cadiz.
17	Jacob A. Ambler*	Pa.	Salom.
18	William H. Upson*	Ohio.	Akron.
19	James A. Garfield*	Ohio.	Hiram.

OREGON.

James H. Slater	A. Ill.	Le Grand.
-----------------	---------	-----------

PENNSYLVANIA.

Dist.	Representative.	Native State.	P. O. Address.
1	Samuel J. Randall*	Pa.	Philadelphia.
2	John V. Creely	Pa.	Philadelphia.
3	Leonard Myers*	Pa.	Philadelphia.
4	William D. Kelley*	Pa.	Philadelphia.
5	Alfred C. Harmer	Pa.	Germantown.
6	Ephraim L. Acker	Pa.	Norristown.
7	Wash. Townsend*	Pa.	Westchester.
8	J. Lawrence Getz*	Pa.	Reading.
9	Oliver J. Dickey*	Pa.	Lancaster.
10	John W. Killinger	Pa.	Lebanon.
11	John B. Storm	Pa.	Stroudsburg.
12	Laz's D. Shoemaker	Pa.	Wilkesbarre.
13	Ulysses Mercur*	Pa.	Towanda.
14	John B. Packer*	Pa.	Sunbury.
15	Rich. J. Haldeman*	Pa.	Harrisburg.
16	Benjamin F. Meyers	Pa.	Bedford.
17	Rich. Milton Speer	Pa.	Huntingdon.
18	Henry Sherwood	Ct.	Wellsboro.
19	Glenn W. Scofield*	N. Y.	Warren.
20	Samuel Griffith	N. Y.	Wales.
21	Henry D. Foster	Pa.	Greensburg.
22	James S. Negley*	Pa.	Pittsburg.
23	Ebenezer McJunkin	Pa.	Butler.
24	William McClelland	Pa.	New-Castle.

RHODE ISLAND.

1	Benjamin T. Eames	Mass.	Providence.
2	James M. Pendleton	Ct.	Westerly.

SOUTH-CAROLINA.

1	J. H. Rainey*	(negro) S. C.	Georgetown.
2	R. C. DeLarge	S. C.	Charleston.
3	R. B. Elliott	Mass.	Columbia.
4	Alex. S. Wallace*	S. C.	Yorkville.

TENNESSEE.

1	Roderick R. Butler*	Va.	Taylorville.
2	Horace Maynard*	Mass.	Knoxville.
3	Abraham E. Garrett	Tenn.	Carthage.
4	John M. Bright	Tenn.	Fayetteville.
5	Edward I. Golladay	Tenn.	Lobanon.
6	W. C. Whitthorne	Tenn.	Columbia.
7	Robert P. Caldwell	Ky.	Huntington.
8	William V. Vaughan	Tenn.	Brownsville.

TEXAS.

1	William S. Herndon	Ga.	Tyler.
2	John C. Conner*	Ind.	Sherman.
3	William T. Clark*	Ct.	Galveston.
4	John Hancock	Ala.	Austin.

VERMONT.

1	Charles W. Willard*	Vt.	Montpelier.
2	Luke P. Poland*	Vt.	St. Johnsbury.
3	Worth'n C. Smith*	Vt.	St. Albans.

VIRGINIA.

1	John Critcher	Va.	Oak Grove.
2	James H. Platt, Jr.*	Canada.	Petersburg.
3	Charles H. Porter	N. Y.	Richmond.
4	Wm. H. H. Stowell	Vt.	Halifax.
5	Richard T. W. Duke*	Va.	Charlottesville.
6	John T. Harris	Va.	Harrisonburg.
7	Elliott M. Braxton	Va.	Fredericks'g.
8	William Terry	Va.	Wytheville.

WEST-VIRGINIA.

1	John J. Davis	W. Va.	Clarksburg.
2	James C. McGrew*	W. Va.	Kingwood.
3	Frank Hereford	Va.	Union.

WISCONSIN.

1	Alexander Mitchell	Scott'd.	Milwaukee.
2	Gerry W. Hazleton	N. H.	Columbus.
3	J. Allen Barber	Vt.	Lancaster.
4	Charles A. Eldridge*	Vt.	Fond du Lac.
5	Philetus Sawyer*	Vt.	Oshkosh.
6	Jeremiah M. Rusk	Ohio	Viroqua.

## DELEGATES FROM THE TERRITORIES.

## ARIZONA.

*Delegate.* *Native State.* *P. O. Address.*  
Rich. C. McCormick\* N. Y. . . . Tucson.

## COLORADO.

Jerome B. Chaffee. . . . N. Y. . . . Central City.

## DAKOTA.

Moses K. Armstrong. . . . Ohio. . . . Yankton.

## DISTRICT OF COLUMBIA.

Norton P. Chipman. D. C. . . . Washington.

## IDAHO.

Samuel A. Merrill. . . . Va. . . . Idaho City.

## MONTANA.

William H. Clagett. . . . N. Y. . . . Deer Lodge C.

## NEW-MEXICO.

José M. Gallegos. . . . N. M. . . . Santa Fé.

## UTAH.

William H. Hooper\* Md. . . . Salt Lake City.

## WASHINGTON.

Selucus Garfield\* . . . Vt. . . . Olympia.

## WYOMING.

William T. Jones. . . . Ind. . . . Cheyenne.

Democrats in italics. Members of the Forty-first Congress indicated thus (\*). The whole number of Representatives is 243, of which 139 are Republicans, 102 Democrats, and there are 2 vacancies. The number of Territorial delegates is 10, of which 6 are Republicans, 3 Democrats, and 1 Mormon.

The salary of the Members of each House is \$5000 per annum, and mileage at the rate of 20 cents per mile. For each day's absence, except when occasioned by sickness, a deduction of \$8 per day is made. The President *pro tem.* of the Senate receives \$8000 per annum, and the Speaker of the House of Representatives, \$6000 per annum.

## STANDING COMMITTEES OF CONGRESS.

Democrats in *Italics.*

## SENATE COMMITTEES.

*Privileges and Elections.*—Sumner, Chairman; Morton, Rice, Carpenter, Logan, Hill, and Thurman.

*Foreign Relations.*—Cameron, Chairman; Harlan, Morton, Patterson, Schurz, Hamlin, and Casserty.

*Finance.*—Sherman, Chairman; Morrill, (Vt.) Fenton, Scott, Ames, Wright, and Bayard.

*Appropriations.*—Cole, Chairman; Sprague, Sawyer, Edmunds, Windom, West, and Stevenson.

*Commerce.*—Chandler, Chairman; Corbett, Kellogg, Spencer, Buckingham, Conkling, and Vickers.

*Manufactures.*—Hamlin, Chairman; Robertson, Sprague, Gilbert, and Johnson.

*Agriculture.*—Morton, Chairman; Frelinghuysen, Robertson, Lewis, and Davis, (W. Va.)

*Military Affairs.*—Wilson, Chairman; Cameron, Norton, Ames, Logan, West, and Blair.

*Naval Affairs.*—Cragin, Chairman; Anthony, Nye, Osborn, Ferry, (Mich.), and Alcorn.

*Judiciary.*—Trumbull, Chairman; Edmunds, Conkling, Carpenter, Frelinghuysen, Pool, and Thurman.

*Post-Offices and Post-Roads.*—Ramsey, Chairman; Pomeroy, Gilbert, Cole, Hamlin, Ferry, (Mich.), Kelly.

*Public Lands.*—Pomeroy, Chairman; Tipton, Osborn, Sprague, Windom, Logan, Casserty. *Private Land Claims.*—Davis, Ky.) Chairman; Ferry, (Ct.) Caldwell, Bayard, Blair. *Indian Affairs.*—Harlan, Chairman; Corbett, Buckingham, Frelinghuysen, Wilson, Caldwell, Davis, (Ky.)

*Pensions.*—Edmunds, Chairman; Tipton, Pratt, Brownlow, Hamilton, (Texas.) Logan, *Saulsbury. Revolutionary Claims.*—Pool, Chairman; Brownlow, Corbett, Hill, and Davis, (W. Va.) *Claims.*—Howe, Chairman; Scott, Pratt, Stewart, Boreman, Wright, and Davis, (W. Va.) *District of Columbia.*—Patterson, Chairman; Sumner, Lewis, Spencer, Sawyer, Hitchcock, and Vickers.

*Patents.*—Ferry, (Ct.) Chairman; Carpenter, Morrill, (Me.) Windom, Hamilton, (Md.)

*Public Buildings and Grounds.*—Morrill, (Vt.) Chairman; Trumbull, Cole, Sumner, *Stockton.*

*Territories.*—Nye, Chairman; Cragin, Schurz, Boreman, Hitchcock, Clayton, and Cooper.

*Pacific Railroad.*—Stewart, Chairman; Ramsey, Harlan, Rice, Fenton, Scott, Kellogg, Hitchcock, Ferry, (Mich.) Cooper, and Kelly.

*Mines and Mining.*—Rice, Chairman; Chandler, Flanagan, Tipton, Caldwell, Alcorn, *Saulsbury.*

*Revision of the Laws of the United States.*—Conkling, Chairman; Carpenter, Stewart, Wright, and Hamilton, (Md.)

*Education and Labor.*—Sawyer, Chairman; Morrill, (Vt.) Flanagan, Patterson, and Johnson.

*To Audit and Control the Contingent Expenses of the Senate.*—Fenton, Chairman; Windom and *Saulsbury.*

*Printing.*—Anthony, Chairman; Howe, and Sherman.

*Libraries.*—Morrill, (Me.) Chairman; Howe, and Sherman.

*Engrossed Bills.*—Buckingham, Chairman; Clayton, and Davis, (W. Va.)

*Enrolled Bills.*—Carpenter, Chairman; Lewis, and Kelly.

*Revision of the Rules.*—Pomeroy, Chairman; Edmunds, and Bayard.

*Removal of Political Disabilities.*—Robertson, Chairman; Boreman, Ames, Hamilton, (Tex.) Clayton, Vickers, and Stevenson.

*Leaves of the Mississippi River.*—Kellogg, Chairman; Trumbull, Schurz, Alcorn, and Blair.

*Alleged Outrages in the Southern States.*—Scott, Chairman; Chandler, Rice, Pool, Pratt, Bayard, and Blair.

*Investigation and Retrenchment.*—Buckingham, Chairman; Howe, Stewart, Pratt, Harlan, Bayard, and Casserty.

## HOUSE COMMITTEES.

*Elections.*—McCrary, Iowa, Chairman; Hoar, Mass.; Thomas, N. C.; Perry, O.; Hazleton, Wis.; Eames, R. I.; Arthur, Ky.; Merrick, Md.; Rice, Ill.

*Ways and Means.*—Dawes, Mass., Chairman; Maynard, Tenn.; Kelley, Pa.; Brooks, N. Y.; Finkelnburg, Mo.; Burchard, Ill.; E. H. Roberts, N. Y.; Kerr, Ind.; Beck, Ky.

*Appropriations.*—Garfield, O., Chairman; Sargent, Cal.; Dickey, Pa.; Clarke, N. Y.; Palmer, Iowa; Hale, Me.; Niblack, Ind.; Marshall, Ill.; Swann, Md.

*Banking and Currency.*—Hooper, Mass., Chairman; Waldron, Mich.; W. C. Smith, Vt.; Farwell, Ill.; Monroe, O.; Merriam, N. Y.; Cox, N. Y.; Randall, Pa.; Dox, Ala.

*Pacific Railroads.*—Wheeler, N. Y., Chairman; Buffinton, Mass.; Lynch, Me.; Sypher, La.; Killinger, Pa.; Beveridge, Ill.; Houghton, Cal.; Averill, Minn.; Wells, Mo.; McKinney, O.; Smith Ely, Jr., N. Y.; Harper, N. C.; McHenry, Ky.

*Claims.*—Blair, Mich., Chairman; Strong, Ct.; Buckley, Ala.; Holman, Ind.; H. B. Smith, N. Y.; Frye, Me.; Foster, O.; Harris, Va.; Foster, Pa.

*Commerce.*—Shellabarger, O., Chairman; Sawyer, Wis.; Lynch, Me.; Couger, Mich.; Sheldon, La.; Negley, Pa.; Holman, Ind.; Hambleton, Md.; Townsend, N. Y.

*Public Lands.*—Ketcham, N. Y., Chairman; Townsend, Pa.; Hawley, Ill.; Kellogg, Ct.; Dunnell, Minn.; Rusk, Wis.; McCormick, Mo.; Ritchie, Md.; Slater, Or.

*Post-Offices and Post-Roads.*—Farnsworth, Ill., Chairman; Hill, N. J.; Twichell, Mass.; Tynner, Ind.; Randall, Pa.; Porter, Va.; Houghton, Cal.; Van Trump, O.; Carroll, N. Y.

*Manufactures.*—Samuel T. Burdett, Mo., Chairman; Ames, Mass.; Upson, O.; Stowell, Va.; De Large, S. C.; Rice, Ky.; Rogers, N. Y.; Stevens, Ill.; McClelland, Pa.

*Agriculture.*—Wilson, O., Chairman; Hays, Ala.; Havens, Mo.; Lamport, N. Y.; Speer, Ga.; Hazleton, N. J.; Kaldeman, Pa.; Garrett, Tenn.; Crossland, Ky.

*Indian Affairs.*—Shanks, Ind., Chairman; Burdett, Mo.; J. A. Smith, O.; Averill, Minn.; Creely, Pa.; Edwards, Ark.; Adams, Ky.; Mitchell, Wis.; Williams, N. Y.

*Military Affairs.*—Coburn, Ind., Chairman; Stoughton, Mich.; Hay, Ill.; Donnan, Iowa; Morey, La.; Harris, Miss.; Stocum, N. Y.; Campbell, O.; Terry, Va.

*Militia.*—Sheldon, La., Chairman; Sprague, O.; Twichell, Mass.; Walls, Fla.; Rusk, Wis.; Conner, Tex.; Blair, Mo.; Acker, Pa.; Tutbill, N. Y.

*District of Columbia.*—Starkweather, Ct., Chairman; Williams, Ind.; Poland, Vt.; Darrall, La.; Harmer, Pa.; Colton, Iowa; Eldridge, Wis.; Crebs, Ill.; Roosevelt, N. Y.

*Judiciary.*—Bingham, O., Chairman; Butler, Mass.; Peters, Me.; Mercer, Pa.; Wilson, Ind.; Goodrich, N. Y.; Eldridge, Wis.; Voorhees, Ind.; Potter, N. Y.

*Revolutionary Claims.*—Wallace, S. C., Chairman; Pendleton, R. I.; Prindle, N. Y.; McJunkin, Pa.; Stowell, Va.; Comingo, Mo.; Hancock, Tex.; Handley, Ala.; Forker, N. J.

*Public Expenditures.*—Sawyer, Wis., Chairman; Strong, Ct.; Whiteley, Ga.; Lowe, Kan.; Foster, Mich.; Kinsella, N. Y.; B. F. Meyers, Pa.; Davis, W. Va.; Read, Ky.

*Private Land Claims.*—Mercer, Pa., Chairman; Upson, O.; McGrew, W. Va.; Smith, N. Y.; Coghlan, Cal.; Barber, Wis.; Haldeman, Pa.; Bell, N. H.; Bright, Tenn.

*Naval Affairs.*—Seofield, Pa., Chairman; Starkweather, Ct.; Ketcham, N. Y.; Hays, Ala.; Platt, Va.; Coghlan, Cal.; Archer, Md.; Sutherland, Mich.; Whitthorne, Tenn.

*Foreign Affairs.*—Banks, Mass., Chairman; L. Myers, Pa.; Willard, Vt.; Ambler, O.; Duell, N. Y.; Packard, Ind.; Wood, N. Y.; Morgan, O.; Robinson, Ill.

*Territories.*—Taffe, Neb., Chairman; McKee, Miss.; Prindle, N. Y.; Parker, Mo.; Lowe, Kan.; Shoemaker, Pa.; Barnum, Ct.; Vaughan, Tenn.; Heford, W. Va.

*Revolutionary Pensions and War of 1812.*—Willard, Vt.; Porter, Va.; Eames, R. I.; Cobb,

N. C.; Sprague, O.; Rice, Ky.; Forker, N. J.; Caldwell, Tenn.; Comingo, Mo.

*Invalid Pensions.*—Moore, Ill., Chairman; Peck, O.; Wallace, S. C.; McJunkin, Pa.; Wakeman, N. Y.; Turner, Ala.; Bird, N. J.; Munson, Ind.; and Spear, Pa.

*Railroads and Canals.*—Packer, Pa., Chairman; Ames, Mass.; Halsey, N. J.; Morphis, Miss.; Snapp, Ill.; St. John, N. Y.; Biggs, Del.; Winchester, Ky.; Lamison, O.

*Mines and Mining.*—Waldron, Mich., Chairman; Sargent, Cal.; Banks, Mass.; Smith, Vt.; Negley, Pa.; Sessions, N. Y.; Shober, N. C.; Young, Ga.; Kendall, Nev.

*Freedmen's Affairs.*—Cobb, N. C., Chairman; Brooks, Mass.; Butler, Tenn.; Seeley, N. Y.; Snyder, Ark.; Rainey, S. C.; Griffith, Pa.; Braxton, Va.; King, Mo.

*Education and Labor.*—Perce, Miss., Chairman; Hoar, Mass.; Townsend, Pa.; Butler, Tenn.; Dunnell, Minn.; Elliott, S. C.; McNeely, Ill.; Storm, Pa.; McIntyre, Ga.

*Revision of Laws of United States.*—Butler, Mass., Chairman; Poland, Vt.; Ambler, O.; Lansing, N. Y.; Killinger, Pa.; Bigby, Ga.; Leach, N. C.; Sherwood, Pa.; Sloss, Ala.

*Coinage, Weights, and Measures.*—Kelley, Pa., Chairman; Hooper, Mass.; Beatty, O.; Stoughton, Mich.; Critcher, Va.; W. R. Roberts, N. Y.; Parker, N. H.

*Patents.*—L. Myers, Pa., Chairman; Stevenson, O.; Brooks, Mass.; Barry, Miss.; Walden, Ia.; Warren, N. Y.; Hibbard, N. H.; Golladay, Tenn.; Du Boise, Ga.

*Public Buildings and Grounds.*—Halsey, N. J., Chairman; Vyner, Ind.; Platt, Jr., Va.; Orr, Iowa; Farwell, Ill.; Sessions, N. Y.; Getz, Pa.; Wells, Mo.; Perry, N. Y.

*Mileage.*—McGrew, W. Va., Chairman; Darrell, La.; Hazleton, N. J.; Blair, Mo.; Golladay, Tenn.

*Accounts.*—Buffinton, Mass., Chairman; Sawyer, Wis.; Harris, Miss.; Archer, Md.; Lewis, Ky.

*Expenditures in the State Department.*—Conger, Mich., Chairman; Whiteley, Ga.; Havens, Mo.; Rogers, N. Y.; Meyers, Pa.

*Expenditures in the Treasury Department.*—Lynch, Me., Chairman; Sypher, La.; Hay, Ill.; Barnum, Ct.; Kendall, Nev.

*Expenditures in the War Department.*—Williams, Ind., Chairman; Barber, Wis.; Snyder, Ark.; Acker, Pa.; Kinsella, N. Y.

*Expenditures in the Navy Department.*—Kellogg, Ct., Chairman; Parker, Mo.; Hazleton, Wis.; Biggs, Del.; and Tutbill, N. Y.

*Expenditures in the Post-Office Department.*—Barry, Miss., Chairman; Harmer, Pa.; Bigby, Ga.; W. R. Roberts, N. Y.; and Shober, N. C.

*Expenditures of the Interior Department.*—Hill, N. J., Chairman; Smith, O.; Beveridge, Ill.; Adams, Ky.; Connor, Tex.

*Expenditures on Public Buildings.*—Hawley, Ill., Chairman; Morphis, Miss.; Shoemaker, Pa.; Wood, N. Y.; Duke, Va.

*Rules.*—The Speaker, Chairman; Banks, Mass.; Garfield, O.; Cox, N. Y.; Randall, Pa.

*Printing.*—Beatty, O., Chairman; Pendleton, R. I.; Price, Ga.

*Library.*—Peters, Me., Chairman; Wheeler, N. Y.; Campbell, O.

*Enrolled Bills.*—Buckley, Ala., Chairman; Foster, O.; Bird, N. J.

*Mississippi Levees.*—Morey, La., Chairman; Waldron, Ia.; McKee, Miss.; Getz, Pa.; Duke, Va.

## NEW-YORK CITY DEPARTMENT.

## Directory of Municipal and County Offices.

Aldermen, Board of (meets).....	City Hall.	Markets, Bureau of.....	County C. H.
Asst. Aldermen, Board of (meets).....	City Hall.	Mayor.....	City Hall.
Buildings, Department of.....	2 Fourth ave.	Police, Department of.....	300 Mulb. st.
Chamberlain, City.....	County C. H.	Public Administrator.....	115 Nassau st.
Clerk of the Common Council.....	City Hall.	Public Charities and Corrections.....	E. 11th c. 3 av.
Comptroller.....	County C. H.	Public Parks, Department of.....	265 Br'dway.
Coroners.....	11 City Hall.	Public Works, Department of.....	237 Br'dway.
Counsel to the Corporation.....	82 Nassau st.	Recorder.....	317 Br'dway.
County Clerk.....	County C. H.	Register.....	Hall of Rec's.
Docks, Department of.....	384 Br'dway.	Sheriff.....	County C. H.
Emigration, Commissioners of.....	Cas. Garden.	Streets, Bureau of.....	237 Br'dway.
Excise, Department of.....	299 Mulb. st.	Surrogate.....	County C. H.
Fire Department.....	127 Mercer st.	Tax Commissioners.....	32 Chambers.
Health Department.....	301 Mott st.	Water Rents, Bureau of.....	225 Br'dway.
Jurors, Commissioner of.....	City Hall.	Witnesses, House of Detention.....	203 Mulb. st.
Lamps and Gas, Bureau of.....	237 Br'dway.		

## Custom-House.

Wall, corner of William Street.

*Collector of the Port*, Chester A. Arthur..... \$8000

## Collector's Office.

*Private Secretary*, James Terwilliger..... 3000  
Clerks, 3; Messengers, 4.

## Assistant Collector's Office.

*Assistant Collector*, Charles P. Clinch..... 5000  
*Chief Clerk*, Joseph Treloar..... 2500  
Clerks, 6.

This office has the general supervision of the organization of the various departments, decides questions arising as to the rates of duties, damages, penalties, and forfeitures, and is custodian of the records of all official correspondence.

## First Division.—Auditor's Office.

*Auditor*, S. G. Ogden..... \$7000  
*Assistant Auditor*, John J. Herrick..... 4000  
*Chief Clerk*, Samuel J. Jacobs..... 3000  
Clerks, 95.

*Duties*.—The according with the United States Treasury. The division has charge of disbursements, return of duties and excess of deposits, payment of drawbacks, liquidation of consumption entries, adjustment of damages, statistics of imports, tonnage, and passengers, and correspondence relating thereto.

## Second Division.—Cashier's Department.

*Cashier*, William D. Robinson..... \$5000  
*Assistant Cashier*, James Hoffman..... 3500  
Clerks, 13.

*Duties*.—Collection of duties and fees.

## Third Division.—Storekeepers' Department.

*Deputy Collector in Charge*, Thomas L. James..... \$3000  
*Chief Clerk*, Robert Des Anges..... 2500  
*Warehouse Superintendent*, S. P. Russell... 3000  
Clerks, 57; storekeepers, 100.

*Duties*.—Superintendence of warehouse business, warehoused and unclaimed goods, public and private warehouses, etc.

## Fourth Division.

*Deputy Collector in Charge*, George W. Embree..... \$3000  
*Chief Clerk*, Richard Wynkoop..... 2500  
Clerks, 17.

*Duties*.—Superintendence of all business preparatory to entrances and clearances, and of registration, enrolling, licensing, recording of bills of sale and mortgages of vessels, granting protection to seamen, and the examination and comparison of manifests with officers' returns.

## Fifth Division.

*Deputy Collector in Charge*, John R. Lyndecker..... \$3000  
*Chief Clerk*, William H. McMahon..... 2500  
Clerks, 36.

*Duties*.—Control and direction of the business of entry and amendment clerks, other than those in the Warehouse Department, the fixing of the rates of duties, and of all other questions arising out of entries for and landing of goods for consumption, and the exclusive direction of the issue of free permits.

## Sixth Division.

*Deputy Collector in Charge*, W. A. Morris.. \$3000  
*Chief Clerk*, Benjamin F. Wyman..... 2500  
Clerks, 16.

*Duties*.—Superintendence of invoices and certificates.

## Seventh Division.

*Deputy Collector in Charge*, N. M. Gaylord.. \$3000  
*Chief Clerk*, James Tanner..... 2000  
Clerks, 4.

*Duties*.—Issuance of delivery orders.

## Eighth Division.

*Deputy Collector in Charge*, D. H. Tompkins..... \$3000  
*Chief Clerk*, W. H. Broome..... 2500  
Clerks, 53.

*Duties*.—Custody of the public store, superintendence of the collector's clerks and the laborers employed in the store, the reception and distribution to their respective appraising rooms of packages sent to the store for examination and appraisement, and the delivery of the same to the importer or the bonded warehouse.

## Ninth Division.

*Deputy Collector in Charge*, S. G. Clarke... \$3000  
*Chief Clerk*, J. D. Balch..... 2500  
Clerks, 47.

*Duties*.—Supervision of exports entitled to



drawback, and of internal revenue and customs duties on articles manufactured from foreign materials, the care of suits brought against the collector, the investigation of attempts to defraud the revenue, the enforcement of fines, penalties, and forfeitures, the custody of goods seized by the revenue officers, the taking and cancellation of bonds, the approval and registry of the power of attorney, and the custody of the archives and records.

**Customs Bureau at Castle Garden.**

*Act. Dep. Collector in Charge*, T. G. Baker...\$2000  
Clerks, 4.

**Sub-Treasury.**

Wall, corner of Nassau Street.

*U. S. Asst. Treasurer*, Thomas Hillhouse...\$8000  
*Deputy Asst. Treasurer*, Chas. H. Patterson 4000  
*Cashier*, William G. White..... 3000

**Assay Office.**

Wall, corner of Nassau Street.

*Superintendent*, Thomas C. Acton.....\$4500  
*Assayer*, John Torrey..... 3000  
*Melter and Refiner*, Andrew Mason..... 3000

**Pension Agency.**

Exchange Place, corner of Hanover Street.

*Pension Agent*, L. L. Doty.....\$3000

**Naval Office.**

*Naval Officer*, Addison H. Laffin.....\$5000  
*Special Deputy Naval Officer*, Silas W. Burt 2500  
*Deputy Naval Officers*, Lewis Kingsley... 2500  
James Haggerty..... 2500  
*Chief Clerk*, Robert Ethridge..... 2500  
Clerks, 69.

This office is a final check on the business of the Custom-House. It audits the entire receipts and disbursements of the Custom-House.

*Duties.*—Examination of the baggage of immigrants and other steerage passengers, the collection of revenue upon dutiable articles found therein, and the custody of detained baggage.

**Custom-House Building.**

*Superintendent*, George Hillier.....\$2400  
*Assistant Superintendent*, Harvey Major... 1800  
Ushers, 2; mechanics, 2; engineer, 1; firemen, 4; watchmen, 8; porters, 13.

**Surveyor's Office.**

*Surveyor of the Port*, Alonzo B. Cornell...\$5000  
*Special Deputy Surveyor*, James L. Benedict 2500  
Inspectors, 253; inspectresses, 7; officers of the night-watch, 3; night inspectors, 116; weighers, 19; gaugers, 8; clerks, 18; messengers, 3—total, 434.

This department has charge of the inspection of imported goods, the discharge of vessels, the weighing and gauging of goods subject to examination, and all the out-door business of the Custom-House.

**Appraisers' Office.**

*Appraiser of the Port*, William A. Darling...\$4000  
*Assistant Appraisers—First Division*, William H. Townley..... 3000  
*Second Division*, James Burt..... 3000  
*Third Division*, Thomas W. Gibson..... 3000  
*Fourth Division*, Lawrence L. Moore... 3000  
*Fifth Division*, George G. Hastings..... 3000  
*Sixth Division*, John A. Braush..... 3000  
*Seventh Division*, William S. Headley.... 3000  
*Eighth Division*, David P. Mellish..... 3000  
*Ninth Division*, James F. Hall..... 3000  
*Tenth Division*, David C. Sturges..... 3000  
Examiners, 49; openers and packers, 90; verifiers, 5; samplers, 23; clerks, 26; messengers, 3—total employees in the Appraisers' Department, 216.

**Post-Office.**

Nassau corner of Cedar Street.

*Postmaster*, Patrick H. Jones.....\$6000  
*Assistant Postmaster*, B. T. Morgan..... 3500  
*Postmaster's Secretary*, R. D. Gardiner.....  
*Special Agent*, James Gayler..... 2750

The business of the New-York Post-office is divided into two grand divisions; that of the reception, and that of the dispatch of mails. The time consumed in the distribution of a single mail varies from 30 to 60 minutes. An interior mail is sent by every mail train that leaves New-York. The post-office is never closed, though in some departments no business is done at night. The clerks are divided into gangs, which relieve each other at stated intervals. The first works from 5 o'clock A.M. to 2 o'clock P.M.; the second from 10 o'clock A.M. to 6.30 o'clock P.M.; the third from 4 o'clock P.M. to 11 o'clock P.M.; the fourth from 11 o'clock P.M. to 5 o'clock A.M.

**Cashier's Department.**

*Cashier*, Henry Whiting.....\$2750  
Clerks, 9; messenger, 1.

*Duties.*—The department has charge of all financial receipts and disbursements, and the sale of stamps.

**Money-Order Department.**

*Acting Superintendent*, William Plimley...\$2750  
Clerks, 18.

**Box Department.**

*Superintendent*, George F. Hopper.....\$2750  
Clerks, 68.

*Duties.*—The department has charge of the opening and assorting of city mails, and the rental of boxes.

**City and Carrier's Department.**

*Acting Superintendent*, J. C. Tully.....\$2750  
Clerks, 39; carriers, 90.

*Duties.*—The department has charge of the outside collection and distribution of city mail matter.

**Foreign Letter Department.**

*Superintendent*, George W. Riblett.....\$2750  
Clerks, 23.

**Registry Department.**

*Superintendent*, Edward De Forrest.....\$2750  
Clerks, 33; messengers, 2.

*Duties.*—The department has charge of registered letters, and of all postage-stamps and stamped envelopes or wrappers, sold throughout the country.

**Newspaper and Mailing Department.**

*Superintendent and Special Mail Agent*,  
Stephen H. Knapp.....\$2750

*Duties.*—The department receives the mails coming to the office, and delivers them to the several departments; superintends the postal car service and route agents, and the reception and mailing of newspapers.

Clerks, 78; chief clerks on railways, 4. Postal car clerks, 88; route agents, 14; mail messengers, 10.

**Letter Distribution Department.**

*Superintendent*, Anthony Yeoman.....\$2750  
Clerks, 90.

*Duties.*—The department receives all domestic mails coming to the office, and distributes mails for interior offices in the United States, and for the British North-American possessions.

**Dead Letter Department.**

*Superintendent*, John H. Hallett.....\$2750  
Clerks, 2.

*Duties.*—The department has charge of uncalled for, misdirected, and unpaid letters, and their transmission to the Dead-Letter Office at Washington.

**Night Department.**

*Superintendent*, George H. Duryea.....\$2750  
Clerks, 153.

*Duties.*—The department has charge of the reception and dispatch of all mails between the hours of 6 o'clock P.M. and 5 o'clock A.M., and transacts the night business of the office.

**City Postal Stations.**

*Superintendent of Stations*, Samuel Smith. \$1500  
In addition to the general office there are

eleven sub-offices or postal stations, located in convenient places in the city, open from 6.30 o'clock A.M. to 9.30 o'clock, P.M. They are as follows:

**STATION A.** No. 100 Spring st., near Mercer.  
*Superintendent*, E. G. Hibbard.....\$1500  
Clerks, 7; carriers, 30.

**STATION B.** No. 382 Grand st., near Suffolk.  
*Superintendent*, E. Witherell.....\$1500  
Clerks, 5; carriers, 26.

**STATION C.** No. 627 Hudson st., near Jane.  
*Superintendent*, S. A. Dodge.....\$1500  
Clerks, 5; carriers, 26.

**STATION D.** Bible House, opposite Cooper Institute.  
*Superintendent*, D. C. Ormsby.....\$1500  
Clerks, 6; carriers, 38.

**STATION E.** No. 465 8th ave., near West 63d st.  
*Superintendent*, M. A. Read.....\$1500  
Clerks, 6; carriers, 38.

**STATION F.** No. 342 3d ave., near East 25th st.  
*Superintendent*, W. M. Haggerty.....\$1500  
Clerks, 4; carriers, 28.

**STATION G.** No. 735, 7th ave., near West 49th st.  
*Superintendent*, Walter Kelly.....\$1500  
Clerks, 3; carriers, 15.

**STATION H.** No. 978, 3d ave., near East 58th st.  
*Superintendent*, Theodore Karner.....\$1500  
Clerks, 3; carriers, 13.

**STATION K.** Corner of 3d ave. and 86th street.  
*Superintendent*, A. J. Wilder.....\$1500  
Clerk, 1; carriers, 6.

**STATION L.** No. 1922 3d ave., Harlem.  
*Superintendent*, G. B. Tunnison.....\$1500  
Clerk, 1; carriers, 9.

**STATION M.** Corner 158th st. and 10th ave. Washington Heights.  
*Superintendent*, E. R. Fay.....\$1500  
Carriers, 2.

There are 585 lamp-post boxes in the city. Every day except Sundays the letters are collected nine times, and deliveries take place eight times. On Sundays, there is one collection, at 3.15 o'clock P.M.

**Hospitals and Charitable Institutions.**

NAME.	LOCATION.
Aged of the Church of the Holy Communion, Home for the.	330 6th av.
Aged and Indigent Colored, Home for.....	Foot of East 65th st.
Aged and Indigent Females, Home for.....	226 East 20th st.
Aged and Infirm Israelites, Home for.....	215 West 17th st.
Aged, Samaritan Home for the.....	West 14th st., near 9th ave.
Aged Women, (Presbyterian.) Home for.....	East 73d st., near Madison ave.
Bellevue Hospital.....	Foot of East 26th st.
Blind, Institution for the.....	9th ave., near West 34th st.
Cancer Dispensary.....	468 6th ave.
Children's Fold.....	1119 2d ave.
Central Dispensary.....	934 8th ave.
Deaf Mutes, Asylum for.....	642 7th ave.
Deaf and Dumb, Asylum for.....	West 162d st., near Bloomingdale Road.
Demilt Dispensary.....	401 2d ave.
Eastern Dispensary.....	57 Essex st.
Eclectic Dispensary.....	223 East 26th st.
Emigrants' Refuge and Hospital.....	Ward's Island, ferry foot East 110th st.
Eye and Ear Infirmary.....	218 2d ave.
Eye and Ear Hospital, Manhattan.....	233 East 34th st.
Female Christian Home.....	314 East 15th st.

NAME.	LOCATION.
Five Points House of Industry.....	155 North st.
Five Points Mission.....	61 Park st.
Foundlings, Home for.....	3 North Washington Square.
Friendless, Home for the.....	32 East 30th st.
Friendless Women, Home for.....	86 West 4th st.
German Dispensary.....	8 3d ave.
German Hospital.....	4th ave., corner East 77th st.
Good Shepherd, House of the.....	Foot of East 90th st.
Hahnemann Hospital.....	307 East 55th st.
Harlem Dispensary.....	4th ave., near East 126th st.
Homeopathic Dispensary.....	59 Bond st.
Homeopathic Dispensary.....	West 131st st., near 10th ave.
Homeopathic Dispensary, the New-York.....	109 West 34th st.
Homeopathic Medical College Dispensary.....	151 East 20th st.
Homeopathic North-Eastern Dispensary.....	307 East 55th st.
Homeopathic North-Western Dispensary.....	578 9th ave.
Indigent Christian Females, St. Luke's Home.....	487 Hudson st.
Industrial School, St. Joseph's.....	East 81st st., near Madison ave.
Industry, Home and School of.....	120 West 16th st.
Juvenile Asylum.....	West 176th st., near 10th ave.
Juvenile Asylum, House of Reception.....	61 West 13th st.
Ladies' Union Aid Society, Institution of the.....	255 West 42d st.
Lunatics, Asylum for.....	West 117th st., near 10th ave.
Lying-in for Destitute Females.....	8; Marion st.
Magdalen Female Benevolent Asylum.....	East 88th st., near 5th ave.
Mercy, House of, Episcopal.....	Foot of West 86th st.
Mercy, House of.....	33 East Houston st.
Midnight Mission.....	260 Greene st.
Mt. Sinai Hospital.....	232 West 28th st.
New-York Dispensary.....	Centre, corner White st.
New-York Hospital, office of.....	13 West 11th st.
Northern Dispensary.....	Waverley Place, corner Christopher st.
North-Eastern Dispensary.....	222 East 59th st.
North-Western Dispensary.....	9th ave., corner West 36th st.
Nursery and Child's Hospital.....	Lexington ave., corner East 51st st.
Odd Fellows' Asylum.....	Centre, corner Grand st.
Ophthalmic Hospital.....	East 28th st., corner 4th ave.
Ophthalmic and Aural Institute.....	46 East 12th st.
Orthopædic Dispensary.....	1299 Broadway.
Orphan Asylum.....	Bloomingdale Road, near West 143d st.
Orphan Asylum, Half.....	65 West 10th st.
Orphan Asylum, Hebrew.....	East 77th st., near 3d ave.
Orphans' Home, Episcopal.....	East 49th st., near Lexington ave.
Orphan House Dispensary, Leake and Watts.....	9th ave., near 111th st.
Orphan Asylum, Roman Catholic, office.....	Prince, corner Mott st.
Orphan Asylum, Roman Catholic, for Girls.....	Madison ave., corner East 51st st.
Orphan Asylum, Roman Catholic, for Boys.....	5th ave., corner 51st st.
Orphan Asylum, St. Joseph's.....	East 89th st., corner ave. A.
Orphan Asylum, St. Vincent de Paul.....	211 West 39th st.
Prison Association, Female Home of the.....	213 10th ave.
Presbyterian Hospital.....	East 71st st., near 4th ave.
Refuge, House of.....	Randall's Island.
Sailors' Snug Harbor, office of.....	156 Broadway.
Samaritan Home for the Aged.....	West 14th st., near 9th ave.
Seaman's Fund Hospital and Retreat, office.....	12 Old Slip.
Sheltering Arms.....	10th ave., corner West 129th st.
Shepherd's Fold.....	East 86th st., near 2d ave.
Skin Diseases Dispensary.....	101 East 30th st.
St. Barnabas' House.....	304 Mulberry st.
St. Luke's Hospital.....	West 54th st., corner 5th ave.
St. Luke's Home for Indigent Females.....	487 Hudson st.
St. Mary's Hospital for Children.....	206 West 40th st.
St. Stephen's Home.....	138 East 28th st.
St. Vincent's Hospital.....	105 West 11th st.
Strangers' Hospital.....	Ave. D, corner East 10th st.
Throat and Chest Diseases Dispensary.....	234 5th ave.
Union Home School.....	West 151st st., corner 11th ave.
Ward's Island Hospital, office.....	Castle Garden.
Water Street Mission.....	273 Water st.
Western Dispensary.....	242 9th ave.
Woman's Hospital.....	East 50th st., corner 4th ave.
Woman's Institute Dispensary.....	459 6th ave.
Working-Woman's Home.....	45 Elizabeth st.
Yorkville Dispensary.....	1475 3d ave.
Young Women, Home for.....	27 Washington Square, North.

## Courts.

## CIVIL COURTS.

Courts.	Judges.	Where held.
Supreme.....	Daniel P. Ingraham, George G. Barnard, Albert Cardozo, John R. Brady, George C. Barrett.....	County Court-House.
Superior.....	<i>Chief-Justice</i> —J. M. Barbour. <i>Justices</i> —C. L. Monell, John H. McCunn, John J. Freedman, William E. Curtis, John Sedgwick.....	County Court-House.
Common Pleas.....	<i>Chief-Justice</i> —Charles P. Daly. <i>Associate Judges</i> —Fred. W. Loew, Charles H. Van Brunt, H. W. Robinson, R. L. Larremore, Joseph F. Daly.....	County Court-House.
Marine.....	George M. Curtis, M. C. Gross, W. H. Tracey, P. J. Joachimsen, George Shea, S. R. Spaulding.....	32 Chambers st.

## JUSTICES' COURTS.

1st Dist.....	Denls Quinn.....	Chambers st., c. Centro.
2d ".....	Thomas Klvien.....	514 Pearl st.
3d ".....	James W. Fowler.....	12 Greenwich ave.
4th ".....	Anthony Hartmann.....	163 East Houston st.
5th ".....	Joseph Koch.....	154 Clinton st.
6th ".....	Thaddens H. Lane.....	E. 18th st., c. 4th ave.
7th ".....	Joseph Maguire.....	E. 57th st., n. of 3d ave.
8th ".....	W. J. Kane.....	W. 22d st., c. 7th ave.
9th ".....	Josiah Porter.....	2374 4th ave.

## CRIMINAL COURTS.

Oyer and Terminer.....	Held by a Justice of the Supreme Court.....	County Court-House.
General Sessions.....	<i>Recorder</i> —John K. Hackett. <i>City Judge</i> —Gunning S. Bedford.....	32 Chambers st.
Special Sessions.....	Held by two Police Justices.....	Tombs.

## POLICE COURTS.

1st Dist.....	Joseph Dowling, Edward Hogan.....	Tombs.
2d ".....	Edward J. Shandley, John Cox.....	Jefferson Market, W. 10th st., cor. Greenwich ave.
3d ".....	John Scott, Thomas A. Ledwith.....	69 Essex st.
4th ".....	James E. Coulter, Butler H. Bixby.....	E. 57th st., near Lexington ave.
5th ".....	John McQuade.....	E. 129th st., cor. 4th ave.

## UNITED STATES COURTS.

Circuit Court.....	<i>Associate-Justice Supreme Court</i> —Samuel Nelson.....	} 41 Chambers st.
District Court.....	<i>Circuit Judge</i> —Lewis B. Woodruff..... Samuel Blatchford.....	

## New-York Yacht Club.

THE New-York Yacht Club, organized 1844, incorporated 1865, has now 439 regular and 33 honorary members.

## OFFICERS.

<i>Commodore</i> .....	JAMES GORDON BENNETT, JR.	<i>Secretary</i> .....	CHARLES A. MINTON.
<i>Vice-Commodore</i> .....	WILLIAM P. DOUGLAS.	<i>Treasurer</i> .....	SHEPPARD HOMANS.
<i>Rear-Commodore</i> .....	FRANKLIN OSGOOD.	<i>Measurer</i> .....	ALFRED W. CRAVEN.

REGATTA COMMITTEE.—Philip Schuyler, Stuart M. Taylor, and William Butler Duncan.  
HOUSE COMMITTEE.—Mortimer L. Fowler, Thomas E. Davis, Jr., Cortlandt M. Taylor, William E. Bende, Frederick White, and the Secretary *ex-officio*.

Officers elected at the first general meeting yearly; each yacht one vote.

There are five general meetings in each year, namely, on the first Thursday of February, fourth Thursday in March, third Thursday in May, third Thursday of July, and fourth Thursday of October.

Entrance fee, \$50; annual dues, \$25.

Annual regatta in June; course about forty miles; time within eight hours.

Yachting season, May 1st to December 1st.

Standard of measurement: Areas of three sections, from the water-line to the intersection of outer planking, with keel, one taken amidships, another equidistant therefrom to the stem, the third equidistant therefrom to the stern, in square feet. The cubical contents of the immersion or displacement, calculated by multiplying the sum of the areas of the three sections by one fourth of the length on water-line, in feet and decimals. The cube roots of the displacements multiplied by 100 are the basis of comparative allowances of time or apportionments.

In the club fleet are 37 schooners, 7 sloops, and 4 steamers.

NAME.	CLASS.	PORT.	RIG.	OWNER.	LENGTH IN FEET.	DISPLACE- MENT IN CU- BIC FEET.	APPORTION- MENT IN CUBIC FEET.
Alarm.....	Keel..	New-York.	Schooner.	A. C. Kingsland.....	105.00	5891	1806
Alice.....	C.-B..	" "	" "	George W. Kidd.....	73.00	1806	1218
Caprice.....	Keel..	Boston....	" "	Daniel Sears.....	81.00	4293	1625
Columbia.....	C.-B..	New-York..	" "	Franklin Osgood.....	98.33	4861	1694
Dauntless.....	Keel..	" "	" "	J. G. Bennett, Jr.....	116.05	7124	1924
Dreadnaught	" "	" "	" "	S. Samuels.....	103.02	5890	1806
Edith.....	C.-B..	Boston....	" "	George O. Hovey.....	.....	.....	.....
Eva.....	" "	New-York..	" "	S. J. Macy.....	67.33	2233	1307
Enchantress..	Keel..	" "	" "	George Lorillard.....	113.05	6656	1881
Fleetwing.....	" "	" "	" "	George A. Osgood.....	97.70	4850	1688
Fleur-de-Lis..	C.-B..	" "	" "	John S. Dickerson.....	73.84	2569	1370
Foam.....	" "	" "	" "	S. and J. S. Homans, Jr.....	75.66	2496	1357
Gipsy.....	" "	" "	" "	H. T. Livingston.....	79.06	2864	1420
Halcyon.....	" "	" "	" "	Thomas C. Durant.....	85.01	2932	1431
Idler.....	" "	" "	" "	J. Van Schaick.....	52.25	800	930
Jessie.....	" "	" "	" "	B. M. C. Durfee.....	.....	.....	.....
Josephine.....	" "	Fall River.	" "	Crawford Allen, Jr.....	.....	.....	.....
Julia.....	" "	Providence.	" "	Jacob Voorhis.....	91.00	3824	1564
Madeline.....	" "	New-York..	" "	R. F. Loper, Jr.....	96.25	2774	1405
Madie.....	" "	Stonington.	" "	Lester Wallack.....	80.00	4492	1356
Magic.....	" "	New-York..	" "	D. H. Follett.....	.....	.....	.....
Nettie.....	" "	Boston....	" "	Rutherford Stayvesant.....	98.05	4527	1659
Palmer.....	" "	New-York..	" "	H. G. Stebbins.....	83.62	3717	1510
Phantom.....	" "	" "	" "	J. H. Bancker.....	105.00	5999	1808
Rambler.....	Keel..	" "	" "	John Hearn.....	.....	.....	.....
Rebecca.....	" "	Boston....	" "	J. J. and William Astor.....	.....	.....	.....
Restless.....	C.-B..	New-York..	" "	A. S. Hatch.....	105.42	5612	1777
Resolute.....	" "	" "	" "	William P. Douglass.....	119.33	7431	1951
Sappho.....	Keel..	Little-Neck	" "	A. Major.....	.....	.....	.....
Sea-Drift.....	" "	New-York..	" "	S. W. Galloupe and S. D. Nickerson.....	65.00	2200	1300
Sprite.....	C. B..	Boston....	" "	E. Burd Grubb.....	46.08	875	956
Sunshine.....	" "	Burlington.	" "	H. A. and H. A. Kent, Jr.....	97.16	3620	1536
Sunlight.....	Keel..	New-York..	" "	William Voorhis.....	85.08	3269	1484
Tidal Wave..	O.-B..	Nyack.....	" "	Richard Baker, Jr.....	.....	.....	.....
Vesta.....	" "	Boston....	" "	Louis L. Lorillard.....	103.84	5346	1749
Wanderer.....	" "	New-York..	" "	T. D. Boardman.....	.....	.....	.....
Wivern.....	" "	Boston....	" "	W. H. Langley.....	55.82	1099	1032
Addie.....	" "	Bay Ridge.	Sloop.	Thomas G. Appleton.....	42.01	558	824
Alice.....	" "	Boston....	" "	Theodore A. Strange.....	43.00	595	796
Ariadne.....	" "	New-York..	" "	A. C. Kingsland, Jr.....	.....	.....	.....
Breeze.....	" "	" "	" "	W. B. Nichols.....	.....	.....	.....
Coming.....	" "	" "	" "	John Kellum.....	.....	.....	.....
Dolphin.....	" "	" "	" "	G. B. Durfee.....	.....	.....	.....
Elaine.....	" "	Fall River.	" "	A. W. Johnson & Wm. Krebs	58.25	1473	1138
Gracie.....	" "	New-York..	" "	R. F. Loper, Jr.....	40.58	305	705
Josie.....	" "	Stonington.	" "	Robert Dillon.....	48.00	634	866
Kate.....	" "	New-York..	" "	F. G. Dexter.....	.....	.....	.....
Narragansett	" "	Boston....	" "	R. Maxwell.....	.....	.....	.....
Peerless.....	Keel..	New-York..	" "	F. Burgess.....	46.08	875	956
Sadie.....	O.-B..	" "	" "	N. B. Palmer.....	.....	.....	.....
Sallie E. Day.	" "	" "	" "	Robert Center.....	55.84	1516	1149
Vindex.....	Keel..	Stonington.	" "	Ludlow Livingston.....	44.00	707	891
Vixen.....	C.-B..	Staten Isl'd	" "	W. B. Nichols.....	.....	.....	.....
White Wing..	" "	New-York..	" "	Jacob Lorillard.....	.....	.....	.....
Emily.....	" "	" "	Steamer.	J. G. Bennett, Jr.....	.....	.....	.....
Jeanette.....	" "	" "	" "	T. C. Durant.....	.....	.....	.....
Minnehaha..	" "	" "	" "	J. D. Maxwell.....	.....	.....	.....
Mischief.....	" "	" "	" "	.....	.....	.....	.....

The yachts whose measurements are not specified in the above table were not remeasured according to the new scale adopted last year.

## Clubs.

Name.	President.	Secretary.	Number of Governors, Trustees, or Directors.	Club House.	Number of Members.	Initiation or Entrance Fee.	Annual Dues.	Date of Annual Meeting.	Character.
American Jockey	August Belmont.	C. Wheatley.	50	Cor. of E. 27th st. and Madison ave.	1176	\$100	\$25	1st Wed. in Jan.	Racing.
Andrew Jackson	J. H. Berger.	M. T. Beck	21	E. 59th st., near 3d ave.	93	50	30 Dec.	30 Dec.	Social and musical.
Arion	L. Buck	A. Reichel	21	21 St. Washington ave.	186	100	50	Last Wed. in Oct.	Social.
Aschenbrosdel	F. Kuhne.	— Rode.	5	66 and 68 4th st., and 15 and 17 3d st.	350	500	50	22 Dec.	Social and musical.
Amerieus	W. M. T'weed.	C. H. Hall.	5	129 4th ave.	375	500	200	Call of Chair.	Social, musical, and gymnastic.
Blossom	O. W. Brennan.	J. J. Gumbleton.	5	129 4th ave.	380	500	200	Call of Chair.	Social.
Boulevard	M. T. Brennan.	J. J. Malone.	21	F 60th W. 103 st.	280	25	50	1st Tues. in Jan.	Social.
Brennan	James T. King.	E. McEnroe.	21	Cor. 105th st. and 9th ave.	280	25	50	1st Tues. in Jan.	Social.
Caledonian	John Watt.	John Taylor.	..	118 Sullivan st.	700	5	5	1st Tues. in Sept.	Social, and the improvement of the upper end of the Island.
Century	W. C. Bryant.	A. R. McDonough.	..	109 E. 15th st.	540	100	100	3d Tues. in Dec.	Social, literary, gymnastic, benevolent.
City	Eugene Durbin.	W. R. Dunlop	12	239 E. 14th st.	87	25	24	1st Sat. in Jan.	Social and literary.
Empire	R. Guggenheimer.	M. B. Lehmler.	..	Autonia Hall, bet. 16th and 17th sts., 3d ave.	85	10	25	1st Sat. in Jan.	Social.
Freundschaft	H. Euerich.	S. Blumentfeld.	..	..	..	..	..	..	Social and literary.
German Lese	A. Levinger.	G. Aub.	..	E. 55th, cor. of 3d ave.	60	50	20	1st Tues. in Jan.	Social. (No cards.)
Harmonic	J. Kau.	J. Cadwallader.	..	W. 42d st., near 5th ave.	400	50	50	30 2d Tues. in Dec.	Social and musical.
Knickerbocker	Alex. Hamilton, Jr.	J. T. Brown.	..	Cor. 28th st. and 5th ave.	320	300	100	..	Social, musical, and dramatic.
Jefferson	H. Genet.	D. T. Gardner.	..	E. 90th st., near 3d ave.	125	50	50	..	Social.
Liberal	J. W. MacDonald.	J. T. Gardner.	5	Stuyvesant Place and 9th st.	300	10	10	51st Wed. in Jan.	Social.
Liederkranz	O. Ottendorfer.	A. Pogensburg.	..	33, 35, and 37 E. 4th st.	850	50	25	Jan. day.	Philosophical and scientific.
Lotus	A. Oakey Hall.	G. W. Hoves.	12	2 Irving Place.	200	50	40	3d Sat. in March.	Social and musical.*
Manhattan	Augustus Schell.	Manton Marble.	25	66 4th ave.	650	150	50	1st Thurs. in Oct.	Social, literary, artistic, and dramatic.
Oriental	E. J. Shandley.	J. Donohue.	25	235 East Broadway.	250	50	50	23 3d day of April.	Social.
Progress	Jacob Adler.	Joseph Baruch.	20	135 W. 23d st.	180	50	40	1st Sun. in May.	Social and literary.
Palette	Paul Schultz.	D. O. C. Townly.	20	126 2d ave.	400	10	12	1st March.	Social and artistic.
Rhine	C. Schwartzwalder.	D. A. Remson.	..	146 E. 14th st.	400	10	20	..	Social.
Second Brigade	Brig.-Gen. Fuak.	E. R. Steinhard.	..	Irving Hall, cor. E. 15th st. and Irving Place	75	50	20	Oct.	Social.
Standard	E. A. Jacob.	S. Hirschberger.	15	Broadway, near 42d st.	15	50	260	..	Social and military.
Staple	F. Kapp.	W. Miller.	15	3d ave., near 15th st.	250	50	50	..	Social and musical.
Travelers	F. J. Hunt.	Henry Thieston.	21	24 5th ave.	360	5	6	..	Social and musical.
Thalia	J. Hess.	Henry Thieston.	21	24 5th ave.	180	100	100	75 3d Thurs. in Jan.	Social.
Union	Moses H. Grinnell.	Oliver Gouzenberg.	..	15th st., near 5th ave.	180	25	30	Jan.	Social.
Union League	W. J. Hoppin.	G. H. Hill.	24	Cor. E. 21st st. and 5th ave.	1000	200	100	75 3d Wed. in May.	Social.
Yacht	J. G. Bennett, Jr.	C. A. Munton.	..	Cor. E. 20th st. and Madison ave.	1450	500	60	2d Thurs. in Jan.	Social and political. (Republican.)
Yacht	..	..	..	Cor. E. 27th st. and Madison ave.	700	50	25	May.	Yachting.

\* Including lady members.



## Horse-Car Railroads.

Railroad.	Routes.	Fare No. of Cts.	No. of Cars.	Number of Em-ployees.	Passengers carried Last Year.	Receipts Last Year.	Depot.	President.
Avenue C.....	From foot Chambers st., N. R., through West, Charlton, Prince, Stanton, Pitt, Avenue C, E. 18th, Avenue A, E. 23d, 1st ave., E. 30th, Lexington ave. and E. 42d, to corner 4th ave. <i>Returning</i> through E. 42d, Lexington ave., E. 35th, 1st ave., E. 23d, Avenue A, E. 17th, Avenue C, 3d, 1st ave., E. and W. Houston, and West, to foot Chambers st. <i>Returning</i> same route.	5	46	140	2,724,233	\$154,656	415 E. 10th st.	John A. Kennedy.
Belt.....	From foot Chambers st., N. R., through West, Charlton, Prince, Stanton, Pitt, Avenue C, E. 18th, Avenue A, E. 23d, 1st ave., E. 30th, Lexington ave. and E. 42d, to corner 4th ave. <i>Returning</i> through E. 42d, Lexington ave., E. 35th, 1st ave., E. 23d, Avenue A, E. 17th, Avenue C, 3d, 1st ave., E. and W. Houston, and West, to foot Chambers st. <i>Returning</i> same route.	5	128	650	11,580,124	575,002	10th ave. and 54th st.	John Adriano.
Bleeker Street and Fulton Ferry.....	From foot Chambers st., N. R., through West, Charlton, Prince, Stanton, Pitt, Avenue C, E. 18th, Avenue A, E. 23d, 1st ave., E. 30th, Lexington ave. and E. 42d, to corner 4th ave. <i>Returning</i> through E. 42d, Lexington ave., E. 35th, 1st ave., E. 23d, Avenue A, E. 17th, Avenue C, 3d, 1st ave., E. and W. Houston, and West, to foot Chambers st. <i>Returning</i> same route.	5	60	225	5,983,536	302,393	18 10th ave.	John T. Conover.
Broadway and 7th ave.....	From foot Chambers st., N. R., through West, Charlton, Prince, Stanton, Pitt, Avenue C, E. 18th, Avenue A, E. 23d, 1st ave., E. 30th, Lexington ave. and E. 42d, to corner 4th ave. <i>Returning</i> through E. 42d, Lexington ave., E. 35th, 1st ave., E. 23d, Avenue A, E. 17th, Avenue C, 3d, 1st ave., E. and W. Houston, and West, to foot Chambers st. <i>Returning</i> same route.	5	124	600	15,591,557	779,577	W. 51st st. and 7th ave.	James W. Forsham.
Dry Dock, East Broadway, and Battery.....	From foot Chambers st., N. R., through West, Charlton, Prince, Stanton, Pitt, Avenue C, E. 18th, Avenue A, E. 23d, 1st ave., E. 30th, Lexington ave. and E. 42d, to corner 4th ave. <i>Returning</i> through E. 42d, Lexington ave., E. 35th, 1st ave., E. 23d, Avenue A, E. 17th, Avenue C, 3d, 1st ave., E. and W. Houston, and West, to foot Chambers st. <i>Returning</i> same route.	5	100	350	18,858,667	692,933	E. 14th st. and Avenue B.	William White.
Eighth Avenue.....	From foot Chambers st., N. R., through West, Charlton, Prince, Stanton, Pitt, Avenue C, E. 18th, Avenue A, E. 23d, 1st ave., E. 30th, Lexington ave. and E. 42d, to corner 4th ave. <i>Returning</i> through E. 42d, Lexington ave., E. 35th, 1st ave., E. 23d, Avenue A, E. 17th, Avenue C, 3d, 1st ave., E. and W. Houston, and West, to foot Chambers st. <i>Returning</i> same route.	5	125	400	11,559,000	770,000	W. 49th st. and 8th ave.	George Law.



HORSE-CAR RAILROADS—CONTINUED.

Railroad.	Route.	Fare No. of Cts.	No. of Cars.	Number of Employees.	Passengers carried Last Year.	Receipts Last Year.	Depot.	President.
Forty-second Street and Grand Street Ferry	<i>Canal Street Branch</i> .—From Canal st., corner Broadway, by the same streets to Manhattan st., N. R., through 10th ave., W. 34th, Broadway, E. 23d, 4th ave., E. 14th, Avenue A, E. Houston, Cannon, Grand, to Ferry, E. R., <i>Returning</i> through Grand, Goerck, E. Houston, Second, Avenue A, E. 14th, 4th ave., E. 23d, Broadway, W. 34th, 10th ave., to foot W. 42d st., N. R., From Park Row through Centre, Grand, Bowers and 4th ave., to E. 42d st. (Grand Union Depot), Madison ave., to E. 86th st., <i>Returning</i> through Madison ave., E. 42d, 4th ave., Bowers, Broome, and Centre, to Park Row. <i>Hunter's Point Ferry Branch</i> .—From E. 32d through Lexington ave. and E. 34th, to Hunter's Point Ferry, E. R., <i>Returning</i> same route. W. 54th, <i>Returning</i> through Park Row, Fulton, Greenwich, Wall, to Broadway. <i>Peck Slip Branch</i> .—From Peck Slip, E. R., through South, Oliver, Chatham, Bowers, Grand, Chrystie, and 24 ave., to Harlem, <i>Returning</i> through 2d ave., E. 23d, 1st ave., Allen, Grand, Bowers, Chatham, and Pearl, to Peck Slip.	5	57	225	7,990,188	\$354,593	W. 42d st. and 12th ave.	John Green.
Fourth Avenue and Madison Ave.	From Park Row through Centre, Grand, Bowers and 4th ave., to E. 42d st. (Grand Union Depot), Madison ave., to E. 86th st., <i>Returning</i> through Madison ave., E. 42d, 4th ave., Bowers, Broome, and Centre, to Park Row. <i>Hunter's Point Ferry Branch</i> .—From E. 32d through Lexington ave. and E. 34th, to Hunter's Point Ferry, E. R., <i>Returning</i> same route. W. 54th, <i>Returning</i> through Park Row, Fulton, Greenwich, Wall, to Broadway. <i>Peck Slip Branch</i> .—From Peck Slip, E. R., through South, Oliver, Chatham, Bowers, Grand, Chrystie, and 24 ave., to Harlem, <i>Returning</i> through 2d ave., E. 23d, 1st ave., Allen, Grand, Bowers, Chatham, and Pearl, to Peck Slip.	6	110	....	Not given.	Not given.	E. 32d st. and 4th ave.	Corn's Vanderbilt.
Ninth Avenue	From Park Row through Centre, Grand, Bowers and 4th ave., to E. 42d st. (Grand Union Depot), Madison ave., to E. 86th st., <i>Returning</i> through Madison ave., E. 42d, 4th ave., Bowers, Broome, and Centre, to Park Row. <i>Hunter's Point Ferry Branch</i> .—From E. 32d through Lexington ave. and E. 34th, to Hunter's Point Ferry, E. R., <i>Returning</i> same route. W. 54th, <i>Returning</i> through Park Row, Fulton, Greenwich, Wall, to Broadway. <i>Peck Slip Branch</i> .—From Peck Slip, E. R., through South, Oliver, Chatham, Bowers, Grand, Chrystie, and 24 ave., to Harlem, <i>Returning</i> through 2d ave., E. 23d, 1st ave., Allen, Grand, Bowers, Chatham, and Pearl, to Peck Slip.	5	30	100	11,256,956	562,815	W. 54th st. and 9th ave.	George Law.
Second Avenue	From Park Row through Centre, Grand, Bowers and 4th ave., to E. 42d st. (Grand Union Depot), Madison ave., to E. 86th st., <i>Returning</i> through Madison ave., E. 42d, 4th ave., Bowers, Broome, and Centre, to Park Row. <i>Hunter's Point Ferry Branch</i> .—From E. 32d through Lexington ave. and E. 34th, to Hunter's Point Ferry, E. R., <i>Returning</i> same route. W. 54th, <i>Returning</i> through Park Row, Fulton, Greenwich, Wall, to Broadway. <i>Peck Slip Branch</i> .—From Peck Slip, E. R., through South, Oliver, Chatham, Bowers, Grand, Chrystie, and 24 ave., to Harlem, <i>Returning</i> through 2d ave., E. 23d, 1st ave., Allen, Grand, Bowers, Chatham, and Pearl, to Peck Slip.	5	100	500	11,256,956	562,815	E. 63d st. and 2d ave.	Julius Wadsworth.
Sixth Avenue	From Park Row through Centre, Grand, Bowers and 4th ave., to E. 42d st. (Grand Union Depot), Madison ave., to E. 86th st., <i>Returning</i> through Madison ave., E. 42d, 4th ave., Bowers, Broome, and Centre, to Park Row. <i>Hunter's Point Ferry Branch</i> .—From E. 32d through Lexington ave. and E. 34th, to Hunter's Point Ferry, E. R., <i>Returning</i> same route. W. 54th, <i>Returning</i> through Park Row, Fulton, Greenwich, Wall, to Broadway. <i>Peck Slip Branch</i> .—From Peck Slip, E. R., through South, Oliver, Chatham, Bowers, Grand, Chrystie, and 24 ave., to Harlem, <i>Returning</i> through 2d ave., E. 23d, 1st ave., Allen, Grand, Bowers, Chatham, and Pearl, to Peck Slip.	5	87	300	13,631,873	696,593	W. 43d st. and 6th ave.	T. R. Butler.
Third Avenue	From Park Row through Centre, Grand, Bowers and 4th ave., to E. 42d st. (Grand Union Depot), Madison ave., to E. 86th st., <i>Returning</i> through Madison ave., E. 42d, 4th ave., Bowers, Broome, and Centre, to Park Row. <i>Hunter's Point Ferry Branch</i> .—From E. 32d through Lexington ave. and E. 34th, to Hunter's Point Ferry, E. R., <i>Returning</i> same route. W. 54th, <i>Returning</i> through Park Row, Fulton, Greenwich, Wall, to Broadway. <i>Peck Slip Branch</i> .—From Peck Slip, E. R., through South, Oliver, Chatham, Bowers, Grand, Chrystie, and 24 ave., to Harlem, <i>Returning</i> through 2d ave., E. 23d, 1st ave., Allen, Grand, Bowers, Chatham, and Pearl, to Peck Slip.	5	210	1000	26,000,000	.....	E. 65th st. and 3d ave.	Robert Squires.

\* To W. 125th st.

† Above 42d st.

‡ Above President st.

§ Above E. 65th st.

Omnibus Routes.

BROADWAY AND EIGHTH STREET LINE.	From South Ferry, E. R., through Broadway, 8th street, and 10th street, to East-River, (Green Point Ferry)
BROADWAY AND SECOND STREET LINE.	From Jersey City Ferry, N. R., through Cortlandt street, Broadway, Bleecker street, 2d street, and Houston street, to East-River, (Williamsburg Ferry).
BROADWAY, TWENTY-THIRD STREET, AND NINTH AVENUE LINE.	From South Ferry, E. R., through Broadway, West 23d street, and 9th avenue, to corner of West 30th street.
FIFTH AVENUE AND FULTON FERRY LINE.	From Fulton Ferry, E. R., through Fulton street, Broadway, 11th street, University Place, West 12th street, and 5th avenue, to corner of West 43d street.
FOURTH AVENUE AND BROADWAY LINE.	From South Ferry, E. R., through Broadway and 4th avenue, to corner of East 42d street, (New Union Depot.)
MADISON AVENUE AND WALL STREET FERRY LINE.	From Wall street Ferry, E. R., through Wall street, Broadway, and Madison avenue, to corner of East 40th street.

## Places of Amusement.

- Academy of Design, East 23d st. and 4th av., exhibition of paintings, statuary, etc.
- Academy of Music, East 14th st. and Irving Place, grand opera.
- Academy of Music, Brooklyn, Montague, near Court st., opera and drama.
- Adelphi Hall, Broadway and West 52d st., concerts and lectures.
- Association Hall, East 23d st. and 4th av., concerts and lectures.
- Athenæum, Atlantic and Clinton sts., Brooklyn, concerts and lectures.
- Booth's Theatre, West 23d st. and 6th av., Shakespearean and spectacular plays.
- Bowery Theatre, 46 Bowery, near Canal st., melodrama, etc.
- Brooklyn Opera-House, Fulton and Flatbush avs., Brooklyn, minstrelsy.
- Brooklyn Theatre, Washington and Johnson sts., Brooklyn, comedy and drama.
- Bryant's Opera-House, 115 West 23d st., near 6th av., minstrelsy.
- Chickering Hall, East 14th st., near Broadway, concerts.
- Cooper Institute Hall, East 8th st. and 3d av., concerts and lectures.
- Fifth Avenue Theatre, West 23d st., near Broadway, comedy and drama.
- Globe Theatre, 728 Broadway, opposite Waverley Place, variety performances.
- Grand Opera-House, West 23d st. and 8th av., spectacular drama.
- Hooly's Opera-House, Court and Remsen sts., Brooklyn, minstrelsy.
- Knoedler's Gallery, (late Goupil's), 170 5th av., cor. West 22d st., paintings.
- Kahn's Anatomical Museum, 745 Broadway, near Astor Place.
- Leavitt's Art Rooms, 817 Broadway, cor. 12th st., exhibition of paintings.
- Liederkrantz Hall, 35 East 4th st., near Bowery.
- Lina Edwin's Theatre, 720 Broadway, near East 4th st., French opera bouffe.
- Lyceum, (Fechter's Theatre.) West 14th st., near 6th av., comedy and drama.
- Lyceum Hall, Washington, near Concord st., Brooklyn, concerts and theatrical performances.
- Museum of Anatomy, 618 Broadway, near Houston st.
- New-York Circus, East 14th st., opposite Irving Place.
- Niblo's Garden, Broadway, near Prince st., scenic drama and comedy.
- Olympic Theatre, 624 Broadway, near Houston st., pantomime.
- Olympic Theatre, Fulton st., near Bond st., Brooklyn, melodrama.
- Park Theatre, Fulton st., opposite City Hall, Brooklyn, melodrama.
- Rink, East 63d st. and 6th av.
- San Francisco Minstrel Hall, 586 Broadway, near Houston st., minstrelsy.
- Schaus's Gallery, 749 Broadway, opposite Astor Place, paintings.
- Somerville Gallery, 82 5th av., cor. 14th st., exhibition of paintings.
- Stadt Theatre, 45 Bowery, German plays.
- Steinway Hall, East 14th st., near 4th av., concerts.
- St. James's Theatre, West 28th st., near Broadway, comedy and drama.
- St. Peter's Hall, West 20th st., between 8th and 9th avs., concerts and lectures.
- Theatre Comique, 514 Broadway, near Spring st., variety performances.
- Tony Pastor's Opera-House, 201 Bowery, near Spring st., variety performances.
- Union League Theatre, East 26th st. and Madison av., amateur theatricals.
- Union Square Theatre, East 14th st., near Broadway, variety performances.
- Wallack's Theatre, Broadway and East 13th st., comedy and drama.
- Weber's Hall, 108 5th av., cor. West 16th st., concerts.
- Wood's Museum, Broadway, near West 30th st., melodrama and museum.

## Churches.

## BAPTIST.

Name of Church.	Location.	Capa- city.	Value.	Pastor.	Salary.
Abyssinian (colored) .....	166 Waverley place.....	600	\$10,000	William Spellman.....	\$1000
Amity Street .....	54th street, n. 8th avenue...	500	50,000	William K. Williams..	2000
Antioch .....	278 Bleeker street .....	500	Rented	John Lore, Jr.....	Not given.
Berean .....	35 Downing street.....	1000	30,000	P. L. Davis.....	3000
Bethany Chape' .....	Broadway, c. 70th street.....	200	Rented	Edward Sanford.....	1000
Calvary .....	50 West 23d street .....	1000	150,000	R. S. McArthur.....	4000
Central .....	220 West 42d street.....	1100	100,000	Frederick Evans.....	3500
Central Park.....	East 83d street, n. 2d avenue.	1000	70,000	C. C. Norton.....	1900
East.....	Madison, c. Gouverneur sts.	700	40,000	John Quincy Adams..	No reg'l'r salary, about \$2500
Ebenezer .....	154 West 36th street.....	500	15,000	William J. Thorp.....	800
Fifth Avenue.....	5th avenue, c. W. 46th street.	1000	230,000	Thomas Armltage.....	5000
Fifth Avenue.....	5th avenue, n. W. 126th st.	600	60,000	Elijah Lucas.....	3000
First.....	Park avenue, c. E. 30th st.	1000	250,000	Thomas D. Anderson..	Not given.
First German.....	14th street, n. 1st avenue.	1000	45,000	Herman Schaffer.....	1000
First Mariners.....	Oliver, c. Henry street.....	1200	140,000	James L. Hodge.....	2000
Free-Will Baptist.	104 West 17th street.....	400	40,000	Robert Cameron.....	1500
Madougal Street.	22 Macdougall street.....	1000	30,000	William Reid.....	2000
Madison Avenue.	Madison avenue, c. E. 31st st.	1000	150,000	J. F. Elder.....	6000
North.....	126 Christopher street.....	700	30,000	John J. Brouner.....	2500

Name of Church.	Location.	Capa- city.	Value.	Pastor.	Salary.
Pilgrim .....	325 West 33d street.....	1200	\$55,000	J. Spencer Kinnard...	\$5000
Plymouth.....	447 West 51st street.....	560	40,000	Isaac Wescott.....	2000
Second German.....	451 West 25th street.....	500	20,000	Henry Schneider.....	1000
Second Harlem.....	117th st., b, 3d and 4th aves.....	200	20,000	Halsey Moore.....	2000
Sixth Street.....	644 6th street.....	1000	40,000	Henry Angell.....	2000
Sixteenth Street.....	257 West 16th street.....	1100	70,000	W. S. Mikels.....	Not given.
South.....	235 West 25th street.....	1000	60,000	H. S. Stephens.....	3500
Stanton Street.....	36 Stanton street.....	1000	50,000	Christopher Rhodes.....	3200
Tabernaclc.....	166 2d avenue.....	750	100,000	J. R. Kendrick.....	5000
Welsh.....	141 Chrystie street.....	150	10,000	William Seman.....	1000
West Fifty-third Street.....	53d street, n. 7th avenue.....	1000	90,000	William H. Pendleton.....	2500

## CONGREGATIONAL.

One Hundred and Twenty-fifth Street.....	125th street, n. 2d avenue.....	600	\$10,000	Mr. Virgen.....	Not given.
New-England.....	Madison av., c. E. 47th street.....	700	75,000	Merrill Richardson.....	\$6000
Tabernaclc.....	6th avenue, c. 34th street.....	2000	750,000	.....	Not given.
Welsh.....	206 East 11th street.....	450	5,000	No regular pastor.....	.....
West Fiftieth Street.....	West 50th street, n. 8th av.....	500	50,000	J. B. Smyth.....	Not given.

## FRIENDS.

East Fifteenth Street.....	E. 15th st., c. Rutherford pl.....	1500	\$200,000	No minister.....	.....
Twentieth Street.....	E. 20th street, n. 3d avenue.....	700	150,000	No minister.....	.....
Twenty-seventh Street.....	43 West 27th street.....	800	40,000	No minister.....	.....

## JEWISH SYNAGOGUES.

Adas Jeshurun.....	West 39th st., n. 7th avenue.....	1200	\$120,000	D. Einhorn.....	\$5000
Adereth El.....	135 East 29th street.....	300	10,000	Mr. Cutlue.....	Not given.
Aharath Chesed.....	Cor. Avenue C and 4th street.....	700	40,000	Adolph Hubsch.....	5000
Ansh Chesed.....	146 Norfolk street.....	700	50,000	M. Meelzner.....	3000
Beth Cholim.....	232 West 28th street.....	500	50,000	No regular minister.....	.....
Beth El (joined to Shaaraal Tephila).....	.....	.....	.....	.....	.....
Beth Hamedrash.....	78 Allen street.....	200	15,000	W. A. Baom.....	500
Beth Hamidrash.....	123 Chatham street.....	1000	Rented	No settled minister.....	.....
Beth Israel Bikur Cholim.....	56 Chrystie street.....	1000	30,000	J. Kantrowiz.....	2500
Bnai Israel.....	Stanton, c. Forsyth street.....	500	35,000	Isaac Root.....	1000
Bnai Jeshurun.....	145 West 34th street.....	1500	75,000	H. Vidarer.....	5000
Bnai Sholon.....	Avenue C, c. 3d street.....	200	Rented	No regular minister.....	.....
Chebra Mikra Kodesh.....	63 Chrystie street.....	200	Rented	No pastor.....	.....
Chisueck Amuno.....	54th street, n. 3d avenue.....	500	Rented	No regular minister.....	.....
Darech Amuno.....	University pl. (in the college).....	200	Rented	W. Shirber.....	1000
Poel Zedeck.....	29th street, c. 8th avenue.....	400	Rented	Mr. Maul.....	1200
Rodeph Scholem.....	8 Clinton street.....	800	30,000	Dr. Hahn.....	1500
Shaaraal Berocho.....	306 6th street.....	1000	50,000	M. Cohen.....	1200
Shaaraal Rach Mim.....	156 Attorney street.....	600	15,000	M. Fiser.....	1000
Shaaraal Tephila.....	127 West 44th street.....	1500	300,000	Samuel M. Isaacs.....	3500
Shaaraal Zedeck.....	38 Henry street.....	600	25,000	N. Strussand.....	1500
Shaaer Hashamoin.....	91 Rivington street.....	1000	50,000	Mr. J. Halfe.....	500
Shagnara Zikra.....	Lex'gton av. b. 86th & 87th sts.....	200	Rented	Mr. Lubke.....	1500
Shearith Israel.....	114 Columbia street.....	135	Rented	M. Hess.....	200
Shearith Israel.....	West 19th street, n. 5th av.....	800	200,000	J. J. Lyons.....	4000
Temple.....	5th avenue, c. E. 43d street.....	2000	1,000,000	{ S. D. Adler..... James R. Goodthain.....	6000 6000

## LUTHERAN.

Gustavus Adolphus.....	151 East 22d street.....	600	\$30,000	W. Waiter.....	Not given.
Holy Trinity.....	47 West 21st street.....	700	70,000	G. F. Krotel.....	\$6000
Immanuel (Yorkville).....	87th street, n. 3d avenue.....	400	20,000	L. Halfman.....	1200
Immanuel.....	215 83d street.....	200	20,000	C. Schmidt.....	600
Lutheran.....	Avenue B, c. East 9th street.....	800	25,000	Fred'k W. Fochlinger.....	700
St. James's.....	216 East 15th street.....	700	150,000	A. C. Wedekind.....	4000
St. John's.....	E. 127th street, n. 4th avenue.....	200	15,000	H. Diederich.....	Not given.
St. John's.....	8r Christopher street.....	800	60,000	August H. M. Held.....	1000
St. Luke's.....	318 West 43d street.....	800	30,000	William H. Buttner.....	1500
St. Marcus's.....	323 6th street.....	800	20,000	H. Ragner.....	1200
St. Matthew's.....	354 Broome street.....	1000	120,000	George A. G. Vorberg.....	2500
St. Paul's.....	6th avenue, c. 15th street.....	800	80,000	Rev. Dr. Gissinliner.....	No salary.
St. Paul's.....	123d street, n. 7th avenue.....	300	20,000	Julius Ehrhart.....	950
St. Peter's.....	Lexington av., c. 46th street.....	1200	60,000	C. Hennicke.....	Not given.
Zion.....	N. E. cor. 4th av. and 23d st.....	500	Rented	Dr. Mouldhuke.....	1500

## METHODIST EPISCOPAL.

Name of Church.	Location.	Capacity.	Value.	Name of Pastor.	Salary.
Alanson	52 Norfolk street	1300	\$50,000	J. Parker, 2d	\$2500
Allen Street	126 Allen street	1000	50,000	William McAllister	2500
Bedford Street	28 Morton street	1200	31,000	W. H. Ferris	2500
Beckman Hill	321 East 50th street	1000	60,000	W. H. Boole	2700
Bethel Ship (John Wesley)	Foot of Carlisle street	1000	10,000	O. G. Hedstrom	1200
Central Chapel	58 7th avenue	1200	100,000	Andrew Longacre	3000
Duane Street	Broadway, n. West 68th st.	300	10,000	Mr. Ketchum	1000
Eighteenth Street	294 Hudson street	1200	50,000	J. G. Oakley	1400
Eleventh Street Chapel	307 West 18th street	1000	60,000	M. D'C. Crawford	2400
Eighty-sixth Street	545 East 11th street	400	20,000	J. Y. Wolf	1800
Five Points Mission	86th street	1200	32,000	Delos Lull	1800
Forsyth Street	10 Forsyth street	1500	85,000	J. N. Shaffer	2000
Forty-fourth Street	461 West 44th street	1400	42,000	H. F. Pease	2000
Forty-third Street	253 West 43d street	300	30,000	U. Messiter	1500
German	252 2d street	1000	40,000	L. H. King	2000
German	346 West 40th street	800	20,000	W. Kastendick	1500
Grace	W. 10th st., b. 9th & 10th av.	600	20,000	Mr. Marks	2000
Greene Street	50 Greene street	1200	125,000	A. K. Sanford	2000
Harlem, St. James's	E. 126 st., c. Madison avenue	1200	125,000	H. B. Ridgeway	2300
Heddlng.	337 East 17th street	800	60,000	John S. Willis	2500
Jane Street	13 Jane street	1500	40,000	W. C. Smith	2000
John Street	41 John street	1000	50,000	G. Stillman	2000
Ladies' Five Points Home Mission	61 Park street	800	57,000	W. Ross	1900
Lexington Avenue	Lexington av., c. E. 52d st.	1000	70,000	R. M. Stratton	1900
Perry Street	122 Perry street	1000	40,000	C. S. Brown	1800
Rose Hill	221 East 27th street	800	40,000	John Dickinson	2000
St. Luke's	252 2d street	1000	55,000	C. S. Harrower	2500
St. Paul's	4th avenue, c. 22d street	1200	150,000	C. D. Foss	5000
St. John's	52d street, n. 8th avenue	1000	90,000	Albert D. Vall	2000
Second Avenue	2d avenue, c. 119th street	1000	50,000	W. C. Steele	2400
Second Street	276 2d street	1000	40,000	H. Asten	1500
Seventy-sixth Street Mission	24 7th street	800	Rented	G. Hollis	1200
Seventh Street	24 7th street	1000	50,000	J. S. Willis	2000
Swedish Bethel	122 Perry street	800	12,000	O. G. Hedstrom	1200
Sixty-first Street Chapel	East 61st street, n. 3d avenue	800	Rented	J. Pullman	1200
Third Street	331 West 30th street	1000	38,000	H. H. Birkins	2000
Thirty-fifth Street	35th street, n. 10th avenue	400	15,000	Alexander McLean	2300
Thirty-seventh Street	223 East 37th street	1000	40,000	T. H. Burch	2500
Trinity	248 West 34th street	1200	100,000	J. E. Cookman	3000
Twenty-fourth Street	359 West 24th street	800	50,000	J. W. Selleck	1500
Washington Square	137 West 4th street	1200	100,000	A. H. Wyatt	2500
Washington Heights	Washington Heights	1500	60,000	W. M. Henry	1000
West-Harlem	125th street, n. 6th avenue	600	2,500	No stated pastor	1500
Willet Street	7 Willet street	800	35,000	J. S. Haugh	1700
Yorkville	115 East 86th street	1500	40,000	Delos Lull	1800

## AFRICAN METHODIST EPISCOPAL.

African Union	161 West 15th street	200	\$18,000	George Bayley	\$1000
Bethel	214 Sullivan street	1200	50,000	Nelson H. Turpin	940
Little Zion	117th street, n. 2d avenue	100	3,000	No regular pastor	Not given.
St. Mark's	1370 Broadway	350	Rented	B. Butler	Not given.

## PRESBYTERIAN.

Alexander	127 7th avenue	500	\$50,000	David M. MacIise	\$2000
Allen Street	59 to 63 Allen street	1000	100,000	W. W. Newell	2500
Brick	5th av., c. West 39th street	1200	500,000	{ Gardiner Spring } J. O. Murray	11000
Brick Church Mission	228 West 35th street	400	30,000	Joseph Lampe	1500
Canal Street	17 Greene street	280	50,000	David Mitchell	2500
Central	West 56th street, n. Broadway	500	100,000	James D. Wilson	5000
Church of the Covenant	Park avenue, c. 35th street	1100	200,000	George L. Prentiss	5000
Church of Hope (colored)	S. 5th av., n. W. Houston st.	200	8,000	Thomas C. Oliver	1000
Church of the Sea and Land	Henry, c. Market street	2000	100,000	Edward Hopper	2500
Eighty-fourth Street	84th st., n. Bloomingdale road	400	50,000	Henry B. Chapin	1000
Eleventh Street (Memorial)	{ 55th street, n. Lexington av. } { New building, c. 53d street } { and Madison avenue. }	800	75,000	C. S. Robinson	6000
Fifth Avenue	5th av., c. East 19th street	1700	150,000	John Hall	5000
First	5th av., c. West 17th street	1200	1,500,000	William M. Paxton	5000
First Union	145 East 85th street	1000	80,000	Edward P. Fayson	3000
Fortleth Street	135 East 40th street	500	50,000	George S. Chamfers	2700
Forty-second Street	233 West 42d street	1000	75,000	William W. Newell	4000
Fourth Avenue	288 Fourth avenue	1500	150,000	Howard Crosby	Not given.

Name of Church.	Location.	Capacity.	Value.	Name of Pastor.	Salary.
Fourteenth Street.....	14th street, c. 2d avenue.....	800	125,000	E. W. Hiltcheek.....	\$5000
Fourth.....	124 West 34th street.....	1000	150,000	John Thomson.....	6000
French Evangelical.....	9 University Place.....	300	Rented.	A. Gory.....	2000
German.....	290 Madison street.....	1000	75,000	Bartholomew Krusi.....	1000
Harlem.....	East 27th st., n. 3d avenue.....	400	20,000	No regular pastor.....	.....
Lexington Avenue.....	Lexington av., c. 46th street.....	1000	cont'n'd	.....	.....
Madison Square.....	Madison av., c. E. 24th street.....	2000	500,000	William Adams.....	Not given.
Madison Square Mission.....	445 3d avenue.....	1000	60,000	C. H. Payson.....	2500
Manhattanville.....	126th street, c. 9th avenue.....	600	35,000	Morse Rowell.....	1500
North.....	31st street, c. 9th avenue.....	1000	100,000	Thomas Street.....	4500
Phillips.....	Madison av., c. 73d street.....	800	100,000	Samuel D. Alexander.....	3500
Rutgers.....	29th street, c. Madison avenue.....	800	100,000	N. W. Conkling.....	8500
Scotch.....	53 West 14th street.....	1200	1000	Morris C. Sutphen.....	5000
Second.....	East 125th st., b. 3d & 4th av.....	800	Rented.	No regular pastor.....	.....
Seventh.....	Broome, c. Ridge streets.....	1000	100,000	Goodloe B. Bell.....	2500
Shiloh (colored).....	61 Prince street.....	1200	100,000	Henry H. Garnet.....	1000
Spring Street.....	246 Spring street.....	1200	80,000	William Alkman.....	Not given.
Thirteenth Street.....	145 West 13th street.....	1200	60,000	S. D. Burchard.....	5000
Twenty-third Street.....	210 West 23d street.....	1200	150,000	H. D. Northrup.....	5000
University Place.....	University Pl., c. E. 10th st.....	1100	400,000	Robert Russell Booth.....	6000
West-Houston Street.....	W. Houston, c. Thompson st.....	1000	50,000	W. W. Page.....	2000
West.....	31 West 43d street.....	1200	175,000	Thomas S. Hastings.....	6000
Westminster.....	151 West 22d street.....	1000	50,000	G. McEckron.....	5000

## UNITED PRESBYTERIAN.

Eleventh Street.....	206 East 11th street.....	450	Rented.	B. Hendrick.....	\$1000
First.....	116th street, n. 2d avenue.....	175	\$5,000	J. S. McCulloch.....	1500
Jane Street.....	41 Jane street.....	1000	30,000	George D. Mathews.....	2500
Seventh Avenue.....	29 7th avenue.....	700	75,000	S. H. Graham.....	2500
Third.....	41 Charles street.....	1000	40,000	Hugh Henry Blair.....	2500
West Forty-Fourth Street.....	434 West 44th street.....	600	15,000	Gawn Campbell.....	2000
West Twenty-fifth Street.....	161 West 25th street.....	600	40,000	No pastor.....	2000

## REFORMED PRESBYTERIAN.

First.....	123 West 12th street.....	1000	75,000	John N. McLeod.....	\$3000
First.....	426 West 28th street.....	600	30,000	J. C. H. Milligan.....	2500
Fourth.....	357 7th street.....	500	30,000	James Kennedy.....	3000
Second.....	167 West 11th street.....	700	45,000	Andrew Stevenson.....	3500
Third.....	328 West 23d street.....	800	80,000	David Gregg.....	3000

## PROTESTANT EPISCOPAL.

Advent.....	55 West 46th street.....	1000	\$30,000	A. Bloomer Hart.....	Not given.
All Angels.....	81st street, c. 11th avenue.....	100	1,000	D. T. Warren.....	Not given.
All Saints.....	286 Henry street.....	900	65,000	Rev. Mr. Dannel.....	\$3000
Annunciation.....	West 14th street, n. 0th av.....	800	200,000	W. J. Seabury.....	1500
Ascension.....	5th avenue, c. 10th street.....	1200	300,000	John Cotton Smith.....	5000
Atonement.....	Madison avenue, c. E. 28th st.....	800	100,000	William T. Sabine.....	1000
Calvary Chapel.....	211 East 23d street.....	400	75,000	William D. Walker.....	Not given.
Calvary.....	4th avenue, c. East 21st st.....	1500	250,000	E. A. Washburne.....	6000
Chapel of St. Chrysostom.....	7th avenue, c. West 39th st.....	800	300,000	T. H. Hill.....	Not given.
Chapel of the Holy Comforter.....	365 West street.....	150	Rented.	F. Roberts.....	No regular salary
Church of St. Ignatius.....	437 7th avenue.....	320	45,000	Ferdinand C. Ewer.....	Not given.
Church of the Holy Saviour.....	East 25th st., n. Madison av.....	1000	120,000	A. B. Carter.....	7000
Church of the Holy Sepulchre.....	74th street, c. 4th avenue.....	500	50,000	James Tuttle Smith.....	Not given.
Church of the Mediator.....	728 11th avenue.....	450	15,000	John D. Rockwell.....	1200
Church of Santiago.....	30 West 22d street.....	800	40,000	Joaquim Du' Palma.....	5000
Christ.....	5th avenue, c. East 35th st.....	1000	300,000	No regular pastor.....	.....
Crown of Life Chapel.....	68th street, n. Broadway.....	200	10,000	James McFadden.....	Not given.
Du St. Esprit.....	30 West 22d street.....	600	125,000	A. Verren.....	2500
Epiphany.....	130 Stanton street.....	800	100,000	E. B. Leacock.....	1500
Grace.....	800 Broadway.....	1200	1,250,000	Henry C. Potter.....	12000
Grace Chapel.....	132 East 14th street.....	1500	75,000	John W. Kramer.....	3500
Grace Chapel.....	116th street, n. 2d avenue.....	150	5,000	Charles Ray.....	Not given.
Heavenly Rest.....	5th avenue, n. East 45th street.....	1000	200,000	R. S. Howland.....	6000
Holy Apostles.....	9th avenue, c. West 28th st.....	1000	150,000	(John P. Lundy.....	4000
Holy Communion.....	6th avenue, c. West 20th st.....	800	100,000	Wm. F. Lewis, ass't.....	1000
Holy Martyrs.....	30 Forsyth street.....	400	200,000	J. E. Lawrence.....	3000
Holy Trinity.....	5th avenue, c. 125th street.....	1000	100,000	James Millett.....	1000
Holy Trinity.....	5th avenue, c. 125th street.....	1000	200,000	W. Nelson McVickar.....	Not given.
Holy Trinity.....	Madison avenue, c. E. 42d st.....	1000	300,000	Stephen H. Tyng, Jr.....	6000
Incarnation.....	Madison avenue, c. E. 35th st.....	1000	500,000	Henry E. Montgomery.....	10000
Memorial Church of the Rev. H. Anthon.....	139 West 48th street.....	1000	100,000	R. Heber Newton.....	5000
Nativity.....	70 Avenue C.....	500	30,000	Caleb Clapp.....	1200

Name of Church.	Location.	Capacity.	Value	Name of Pastor.	Salary.
Our Lord.....	8th avenue, c. West 37th st.	150	Rented.	No regular pastor.....	.....
Our Saviour (floating).....	Foot of Pike street.....	500	\$20,000	Robert W. Lewis.....	Not given.
Reconciliation.....	242 East 31st street.....	300	75,000	Mr. Egbert.....	2000
Redeemer.....	82d street, c. 4th avenue.....	500	50,000	J. W. Shackelford.....	Not given.
Redemption.....	23d street, c. 4th avenue.....	300	Rented.	Uriah Scott.....	No salary.
Reformation.....	228 East 50th street.....	300	30,000	Abbot Brown.....	Not given.
Rutgers Street Mission.....	58 Rutgers street.....	220	50,000	E. G. Nicholson.....	No regular salary
St. Alban's.....	East 47th st., n. Lexington av.	700	50,000	C. W. Morrill.....	2500
St. Ambrose's.....	117 Thompson street.....	800	20,000	Frederick Sill.....	Not given.
St. Andrew's.....	East 128th street, n. 4th av.	300	100,000	George B. Draper.....	4000
St. Ann's.....	7 West 18th street.....	800	150,000	Thomas Gallaudet, D.D.	3000
St. Ann's Mission.....	254 West 18th street.....	600	Rented.	S. F. Holmes.....	1500
St. Barnabas's Chapel.....	306 Mulberry street.....	152	10,000	Arthur H. Warner.....	1000
St. Bartholomew's.....	Great Jones street, c. La Fayette place.....	1300	150,000	Samuel Cooke.....	8000
St. Clement's.....	108 Amity street.....	800	50,000	Theodore A. Eaton.....	Not given.
St. George's.....	Rutherford pl., c. E. 16th st.	1600	350,000	Stephen H. Tyng.....	6000
St. George's Mission Chapel.....	408 East 19th street.....	600	100,000	J. Eastburn Brown.....	2000
St. George's German Chapel.....	420 East 14th street.....	300	100,000	J. C. Fleischacker.....	2000
St. James's.....	72d street, n. 3d avenue.....	450	60,000	Cornelius B. Smith.....	Not given.
St. John Baptist.....	Lexington av., c. East 35th st.	700	200,000	C. R. Duffie.....	Not given.
St. John Evangelist.....	222 West 11th street.....	1000	75,000	R. G. Quennell.....	2500
St. Luke's.....	483 Hudson street.....	1000	100,000	Isaac H. Tuttle.....	4200
St. Mark's.....	Stuyvesant street, n. 2d av.	1500	150,000	J. H. Rylance.....	5000
St. Mary's.....	West 128th street, n. 10th av.	250	50,000	C. C. Adams.....	Not given.
St. Mary's.....	45th street, n. 7th avenue.....	500	40,000	Thomas McKee Brown.....	Not given.
St. Mathias's.....	210 West 42d street.....	300	Rented.	N. E. Cornwall.....	No salary.
St. Michael's.....	Broadway, c. West 99th st.	400	40,000	Thomas M. Peters.....	4000
St. Paul's.....	86th st., b. Lexington & 3d av.	500	30,000	W. B. Carroll.....	Not given.
St. Paul's.....	Broadway, c. Vesey street.....	1200	2,000,000	Benjamin I. Haight.....	10000
St. Peter's.....	342 West 20th street.....	1200	125,000	A. R. Beach.....	Not given.
St. Philip's (colored).....	305 Mulberry street.....	800	40,000	W. McAllister.....	1500
St. Stephen's.....	29 East 29th street.....	300	Rented.	J. H. Price.....	2500
St. Thomas's.....	5th avenue, c. W. 53d street.	2500	750,000	William F. Morgan.....	10000
St. Timothy's.....	West 57th street, n. 8th av.	500	100,000	J. B. Morgan, asst.....	1500
Talman Memorial of the Beloved Disciples.....	Madison avenue, c. E. 89th st.	1000	100,000	Dr. Tuthill.....	Not given.
Transfiguration.....	29th street, n. 5th avenue.....	1000	150,000	G. H. Houghton.....	Not given.
Trinity.....	Broadway, op. Wall street.....	1200	2,500,000	Morgan Dix.....	12000
Trinity Mission of St. Chrysostom.....	39th street, c. 7th avenue.....	400	100,000	Thomas H. Sill.....	2000
Trinity Mission of St. Augustine.....	262 Bowery.....	200	Rented.	Mr. Beaubien.....	2000
Trinity Chapel of St. John's.....	Varick, b. Beach & Laight sts.	1200	500,000	Rev. Dr. Weston.....	10000
Trinity Chapel.....	25th street, c. Broadway.....	1000	500,000	C. E. Swope.....	10000
Union (colored).....	2d avenue, n. 84th street.....	50	1,000	Eli Avery.....	500
Zion.....	Madison avenue, c. E. 38th st.	700	250,000	Horatio Southgate.....	Not given.

## REFORMED DUTCH.

Bloomingsdale.....	West 71st street, n. 9th ave.	300	\$10,000	Enoch Vanaken.....	Not given.
Collegiate.....	La Fayette place, c. E. 4th st.	1000	2,000,000	Dr. Chambers.....	\$8000
Collegiate, North.....	William, c. Fulton street.....	800	500,000	No regular Pastor.....	.....
Collegiate, Fifth Avenue.....	5th avenue, c. W. 29th street.	1500	300,000	Dr. Ormiston.....	8000
Collegiate Chapel.....	5th avenue, c. West 48th st.	1500	1,000,000	Thomas De Witt.....	8000
Collegiate Church Chapel.....	7th avenue, c. W. 54th street.	250	40,000	William H. Clark.....	3000
Fourth German Mission.....	248 West 40th street.....	500	75,000	John Henry Oerter.....	2000
German Evangelical Mission.....	141 East Houston street.....	1000	50,000	J. W. Geysel.....	2000
German Reformed Protestant.....	129 Norfolk street.....	1000	75,000	Henry A. Friedell.....	1000
Harlem.....	3d avenue, c. E. 121st street.	800	75,000	G. H. Mandeville.....	5000
Holland.....	29th street, c. 5th avenue.....	300	Rented.	A. H. M. Bechthold.....	2000
Knox Memorial.....	9th avenue, n. W. 39th street.	700	20,000	Mr. Dehart.....	2500
Manhattan.....	71 avenue B.....	500	15,000	L. P. Cummings.....	1000
Prospect Hill.....	85th street, n. 2d avenue.....	400	40,000	D. Mc'L. Quackenbush.....	2000
St. Paul's.....	W. 40th street, n. 6th avenue.	800	100,000	Alexander R. Thompson.....	6000
South.....	5th avenue, c. W. 21st street.	950	500,000	E. P. Rodgers.....	6000
Thirty-fourth Street.....	307 West 34th street.....	1000	10,000	Isaac Riley.....	5000
Twenty-ninth Street Mission.....	160 West 29th street.....	1000	70,000	J. Henry Bertholf.....	2500
Union.....	25 6th avenue.....	500	20,000	J. L. Danner.....	2500
Washington Square.....	Washington Square, c. W. Pl'ce	1000	100,000	Mancius S. Hutton.....	5000

## ROMAN CATHOLIC.

Annunciation.....	W. 131st street, n. Broadway.	1000	\$150,000	John Breen.....	\$800
Assumption.....	427 West 49th street.....	800	20,000	Benedict Strochle.....	800
Bishopary.....	373 2d avenue.....	1000	75,000	R. L. Bursell.....	800
Holy Cross.....	125 West 42d street.....	1500	100,000	Patriek McCarthy.....	800
Holy Innocents.....	126 West 37th street.....	1500	300,000	John Larkin.....	800

Name of Church.	Location.	Capacity.	Value.	Name of Pastor.	Salary.
Holy Name of Jesus.....	Broadway, n. W. 97th street.	150	\$5,000	R. Brennan.....	\$800
Immaculate Conception.....	505 East 14th street.....	1500	300,000	William Monogh.....	800
Most Holy Redeemer.....	165 3d street.....	2500	100,000	Joseph Wirth.....	800
Nativity.....	46 2d avenue.....	800	75,000	William Everett.....	800
Our Lady of Sorrows.....	105 Pitt street.....	2500	100,000	Lorenslus Forberg.....	800
St. Alphonsus'.....	S. 5th avenue, n. Canal street	2500	500,000	William Weyrich.....	800
St. Andrew's.....	Duane, c. City Hall Place.....	1200	100,000	Michael Curran.....	800
St. Ann's.....	112 East 12th street.....	1600	220,000	Thomas S. Preston.....	800
St. Anthony.....	149 Sullivan street.....	600	20,000	Charles Du Nazzano.....	800
St. Bernard.....	W. 13th street, n. 10th ave.	400	10,000	Bernard Healy.....	800
St. Boniface.....	2d avenue, c. 47th street.....	1000	100,000	M. Nicoit.....	800
St. Bridget's.....	Avenue B, c. 8th street.....	2000	150,000	Thomas J. Mooney.....	800
St. Columba's.....	339 West 25th street.....	1200	50,000	Michael McAlear.....	800
St. Francis.....	139 West 21st street.....	2000	150,000	Eugene Dickorich.....	800
St. Francis Xavier.....	35 West 16th street.....	1200	150,000	Father Merrick.....	800
St. Gabriel's.....	E. 37th street, n. 2d avenue	1200	150,000	W. H. Clowry.....	800
St. James.....	32 James street.....	1700	150,000	F. H. Farrelly.....	800
St. John Baptist.....	209 West 30th street.....	2500	150,000	B. Bonaventura.....	800
St. John Evangelist.....	50th street, n. 4th avenue.....	1400	30,000	James McMahon.....	800
St. Joseph's.....	6th ave., c. W. Wash. Place.....	2000	100,000	Thomas Farrell.....	800
St. Joseph's (German).....	W. 125th street, n. 9th avenue	1500	60,000	Anthony Kessler.....	800
St. Lawrence.....	E. 84th street, n. 4th avenue.	1000	100,000	William Moylance.....	800
St. Mary's.....	438 Grand street.....	1800	125,000	E. J. O'Reilly.....	800
St. Michael's.....	407 West 31st street.....	2000	125,000	Arthur J. Donnelly.....	800
St. Nicholas.....	125 2d avenue.....	2500	100,000	Felician Kreberg.....	800
St. Patrick's Cathedral.....	Mott, c. Prince street.....	1200	250,000	William Starrs, V. G.....	Not given.
St. Paul's.....	W. 59th street, n. 9th avenue.	2000	300,000	I. T. Hecker.....	800
St. Paul's.....	E. 117th street, n. 4th avenue	1000	70,000	Eugene Maguire.....	800
St. Peter's.....	Barclay, c. Church street.....	1400	150,000	William Quinn.....	800
St. Rose of Lima.....	42 Cannon street.....	1500	130,000	Michael McKenna.....	800
St. Stephen's.....	149 East 28th street.....	1200	150,000	E. McGlinn.....	800
St. Teresa.....	Cor. of Henry and Rutgers st.	1200	75,000	James Boyce.....	800
St. Vincent Ferrer.....	66th street, c. Lexington ave.	1500	150,000	Michael D. Lilly.....	800
St. Vincent de Paul.....	127 West 23d street.....	1000	300,000	Annet Lafonte.....	800
Transfiguration.....	Mott, c. Park street.....	1500	150,000	James H. Magee.....	800

## UNITARIAN.

All Souls'.....	4th avenue, c. E. 20th street.	1000	\$250,000	H. W. Bellows.....	\$8000
Four B's.....	E. 128th street, n. 4th avenue	400	30,000	William T. Clarke.....	Not given.
Me siah.....	E. 34th street, c. Park avenue	1200	300,000	George H. Hepworth.....	10000
Thrd.....	6th avenue, n. W. 41st street.	800	Rented.	O. E. Frothingham.....	3500

## UNIVERSALIST.

Fifth.....	Chickering Hall, 14th street..	160	Rented	Charles Lee.....	\$2500
Third.....	Bleecker, c. Downing street..	700	30,000	Edward C. Sweetzer.....	3000
Fourth.....	5th avenue, c. W. 45th street.	1500	300,000	E. H. Chapin.....	5000
Mission.....	E. 54th street, n. 3d avenue..	500	Rented	C. Fluhrer.....	1000
Our Saviour.....	65 West 35th street.....	500	60,000	James M. Pullman.....	3000

## MISCELLANEOUS.

Catholic Apostolic.....	128 West 16th street.....	200	\$25,000	D. M. Fackler.....	\$2000
Centre street Mission.....	119 Elm street.....	150	Rented	No regular preacher.....	3000
Christian.....	24 West 28th street.....	600	75,000	Charles C. Foote.....	No reg'lar sal'ry.
Christian Israelites.....	108 1st street.....	200	15,000	Frederick Thomas.....	500
Church of the Strangers.....	Mercer, n. Waverley place.....	1250	50,000	Charles F. Deems.....	Not given.
Emanuel.....	E. 57th st., n. Lexington ave.	600	45,000	George E. Thrall.....	3000
Evangelical Reform.....	128 West 24th street.....	400	50,000	John Kurtz.....	2000
First Methodist Protestant	85 and 87 Attorney street.....	500	35,000	J. J. White.....	No reg'lar sal'ry.
Free Evangelical Chapel.....	110th street, n. 3d avenue.....	200	20,000	No regular preacher.....	4000
German Evangelical Reform d	97 Suffolk street.....	800	50,000	John F. Busche.....	Not given.
Mariners'.....	Madison, c. Catharine street.	800	50,000	E. D. Murphey.....	4000
Messiah.....	77 7th avenue.....	100	10,000	Mr. Caleb.....	No salary.
Mission.....	27 Greenwich street.....	300	Rented	George Hall.....	1000
Olivet Chapel.....	63 2d street.....	800	20,000	C. T. Collins.....	1500
Swedenborgian First New					
Church Society.....	114 East 35th street.....	500	150,000	Chauncey Giles.....	3600
True Dutch Reformed.....	Perry, c. West 4th street.....	900	45,000	Abraham Van Houten.	2100
United Brethren (Moravian)	Lexington ave., c. E. 30th st.	500	40,000	Mr. Reiniker.....	Not given.
Welsh Methodist Calvinistic.	225 East 13th street.....	1000	50,000	Powell Powell.....	2000

In addition to the salaries, many of the church pastors are furnished with parsonages free of rent.

## Fire-Alarm Boxes.

## RECAPITULATION.

Denomination.	No. of Churches.	Capacity.	Valuation.	Denomination.	No. of Churches.	Capacity.	Valuation.
Baptist.....	30	23460	\$2,000,000	Reformed Presbyterian....	5	3600	\$260,000
Congregational.....	5	4250	890,000	Protestant Episcopal.....	74	53542	14,122,000
Friends.....	3	3000	390,000	Reformed Dutch.....	20	16000	5,065,000
Jewish Synagogues.....	25	16835	2,075,000	Roman Catholic.....	40	58050	5,490,000
Lutheran.....	15	9800	720,000	Unitarian.....	4	3400	580,000
Methodist Episcopal.....	46	44200	2,307,000	Universalist.....	5	3260	390,000
African Methodist Episcopal	4	1800	71,000	Miscellaneous.....	18	9800	740,000
Presbyterian.....	39	37080	5,798,000	Total.....	340	292702	\$41,103,000
United Presbyterian.....	7	4525	205,000				

## Fire-Alarm Boxes.

The new fire-alarm telegraph is now in use in all parts of the city lying south of 14th street. Each signal-station in the new system is made an *Alarm-Station*, by the location of alarm-boxes at the points indicated. Every officer and member of the fire department, every officer and member of the police department, and every officer of the fire insurance patrol, and each post of said patrol, is furnished with a key which will open any and all the boxes. A key is also left with the occupant of a building near each alarm-box, and the street number of the building in which it may be found will be posted on the box. Stations marked thus \* have no alarm-boxes.

## LOCALITY.

## BOX NO.

- 2 N. W. c. Whitehall and State sts.  
 3 S. W. c. Broad and Water sts.  
 4 N. E. c. Broad and South sts.  
 5 N. E. c. Battery Place and West st.  
 6 N. W. c. Battery Place and Broadway.  
 7 No. 8 Stone st.  
 8 S. E. c. Stone st. and Coenties Alley.  
 9 N. E. c. Coenties Slip and Front st.  
 12 N. E. c. Morris and Washington sts.  
 13 N. W. c. Morris st. and Broadway.  
 14 No. 52 New st.  
 15 S. E. c. Beaver and William sts.  
 16 N. W. c. Old Slip and Water st.  
 17 N. E. c. Frankliu Market and South st.  
 21 S. E. c. Rector and West sts.  
 22 N. W. c. Rector and Greenwich sts.  
 23 Broadway, opposite Rector st.  
 24 N. W. c. Wall and Nassau sts.  
 25 S. E. c. Cedar and William sts.

- 26 Wall st. opposite Custom-House.  
 27 N. E. c. Wall and Water sts.  
 28 S. W. c. Wall and South sts.  
 29 S. W. c. Maiden Lane and Front st.  
 31 N. E. c. West and Cedar sts.  
 32 N. W. c. Albany and Greenwich sts.  
 33 No. 100 Cedar st.  
 34 S. E. c. Liberty and Church sts.  
 35 N. E. c. Broadway and Maiden Lane.  
 36 No. 39 Liberty st.  
 37 N. E. c. Maiden Lane and Pearl st.  
 38 No. 18 Burling Slip.  
 39 S. W. c. Fulton and South sts.  
 41 S. W. c. Fulton and Washington sts.  
 42 W. s. Greenwich, bet. Dey and Cortlandt.  
 43 No. 193 Fulton st.  
 44 S. E. c. Broadway and Fulton st.  
 45 S. W. c. John and Nassau sts.  
 46 N. W. c. William and Fulton sts.  
 47 S. E. c. Gold and John sts.  
 48 No. 194 Water st.  
 49 N. W. c. Beekman and Water sts.  
 51 N. W. c. Barclay and Washington sts.  
 52 N. E. c. Vesey and Greenwich sts.  
 53 Astor House, Broadway.  
 54 S. W. c. Beekman and Nassau sts.  
 55 S. E. c. William and Spruce sts.  
 56 Beekman st. bet. William and Gold.  
 57 S. E. c. Beekman and Cliff sts.  
 58 S. E. c. Peck Slip and Pearl st.  
 59 N. W. c. Peck Slip and South st.  
 61 S. s. Murray st. near West.  
 62 S. W. c. Murray and Greenwich sts.  
 63 N. s. Murray st. near Church.  
 64 N. W. c. Barclay and Church sts.

- 65 N. W. c. Murray st. and Broadway.  
 66 S. E. c. Frankfort and Nassau sts.  
 67 S. E. c. Gold and Frankfort sts.  
 68 S. W. c. Frankfort and Pearl sts.  
 69 N. E. c. Dover and Water sts.  
 71 N. E. c. West and Chambers sts.  
 72 Chambers st. near Greenwich.  
 73 N. E. c. Chambers and West Broadway.  
 74 N. W. c. Broadway, and Chambers st.  
 75 No. 22 Chambers st. corner Centre.  
 76 S. E. c. Oak st. and New-Bowery.  
 77 S. E. c. Cherry and Roosevelt sts.  
 78 S. W. c. Roosevelt and South sts.  
 79 S. E. c. Water st. and James Slip.  
 81 N. E. c. Harrison and West sts.  
 82 N. W. c. Washington and Jay sts.  
 83 S. W. c. Hudson and Duane sts.  
 84 S. W. c. Worth st. and West Broadway.  
 85 N. E. c. Duane and Church sts.  
 86 N. W. c. Broadway and Pearl st.  
 87 Read st., head of Elm.  
 88 S. W. c. Pearl and Centre sts.  
 89 S. W. c. Baxter and Park sts.  
 91 No. 261 William st.  
 92 S. W. c. Madison st. and New-Bowery.  
 93 S. W. c. Chatham and Worth sts.  
 94 S. E. c. Catharine and Madison sts.  
 95 S. E. c. James and Oak sts.  
 96 N. E. c. Catharine and Cherry sts.  
 97 N. E. c. Catharine Slip and South st.  
 98 S. W. c. Market and Monroe sts.



- 99 N. E. c. Market and South sts.  
 121 S. W. c. Washington and N. Moore.  
 122 No. 173 Franklin st.  
 123 Leonard st. near Hudson.  
 124 S. E. c. Leonard and Church sts.  
 125 N. W. c. Broadway and White st.  
 126 No. 116 Leonard st.  
 127 N. W. c. Centre and White sts.  
 128 Franklin st., bet. Baxter and Centre.  
 129 N. E. c. Mulberry and Bayard sts.  
 131 Elizabeth st. near Canal.  
 132 S. W. c. Bayard st. and Bowery.  
 133 N. E. c. Forsyth and Division sts.  
 134 No. 55 East Broadway.  
 135 S. E. c. Pike and Madison sts.  
 136 S. W. c. Pike and Cherry sts.  
 137 S. E. c. Monroe and Rutgers sts.  
 138 Cherry st. bet. Jefferson and Rutgers.  
 139 N. W. c. Rutgers and South sts.  
 141 S. s. Hubert st. near West.  
 142 S. E. c. Hudson and Beach sts.  
 143 N. Moore st. near West Broadway.  
 144 S. E. c. Walker and Church sts.  
 145 S. E. c. Broadway and Canal st.  
 146 N. W. c. Canal and Centre sts.  
 147 N. W. c. Canal and Mulberry sts.  
 148 N. E. c. Canal st. and Bowery.  
 151 S. W. c. Canal and Eldridge sts.  
 152 S. E. c. Pike and Division sts.  
 153 N. E. c. Canal and Division sts.  
 154 Madison st. bet. Jefferson and Clinton.  
 155 S. W. c. Monroe and Montgomery sts.  
 156 N. W. c. South and Montgomery sts.  
 157 N. W. c. Scammel and Madison sts.  
 158 N. E. c. Scammel and Water sts.  
 159 S. E. c. Jackson and Front sts.  
 161 S. E. c. Desbrosses and West sts.  
 162 N. E. c. Greenwich and Vestry sts.  
 163 S. W. c. Canal and Hudson sts.  
 164 N. E. c. Hudson and Laight sts.  
 165 S. W. c. West Broadway and Canal.
- 166 N. W. c. Grand and Greene sts.  
 167 N. E. c. Grand st. and Broadway.  
 168 N. W. c. Mulberry and Grand sts.  
 169 W. s. Bowery, bet. Hester and Grand.  
 171 W. s. Eldridge, bet. Grand and Broome.  
 172 N. E. c. Orchard and Hester sts.  
 173 N. E. c. Hester and Norfolk sts.  
 174 No. 180 Clinton st.  
 175 S. E. c. Grand and Ridge sts.  
 176 No. 269 Henry st.  
 177 S. E. c. Grand and Jackson sts.  
 178 S. s. Monroe, bet. Corlears and Jackson.  
 179 N. W. c. Grand and East sts.  
 181 S. E. c. Canal and Washington sts.  
 182 N. W. c. Hudson and Dominick sts.  
 183 S. W. c. Watts and Sullivan sts.  
 184 N. W. c. Lawrence and Broome sts.  
 185 Opposite St. Nicholas Hotel.  
 186 E. s. Elm st. near Broome.  
 187 S. W. c. Broome st. and Bowery.  
 191 N. E. c. Forsyth and Delancey sts.  
 192 No. 91 Ludlow st.  
 193 N. E. c. Broome and Suffolk sts.  
 194 E. s. Attorney st., near Delancey.  
 195 S. E. c. Willett and Broome sts.  
 196 S. W. c. Delancey and Columbia sts.  
 197 S. E. c. Lewis and Broome sts.  
 198 N. s. Delancey, bet. Tompkins and Magin sts.  
 212 S. E. c. Charlton and West sts.  
 213 W. s. Greenwich st. near Charlton.  
 214 S. W. c. Charlton and Hudson sts.  
 215 No. 253 Spring st.  
 216 S. W. c. Spring and Sullivan sts.  
 217 No. 99 Wooster st.  
 218 No. 47 Marion st.  
 219 No. 195 Elizabeth st.  
 221 S. E. c. Rivington st. and Bowery.  
 223 W. s. Chrystie, bet. Stanton and Rivington sts.  
 224 S. E. c. Rivington and Allen sts.  
 225 S. W. c. Rivington and Norfolk sts.  
 226 N. W. c. Rivington and Willett sts.  
 227 S. E. c. Rivington and Cannon sts.  
 228 N. E. c. Stanton and Goerck sts.
- 231 S. E. c. Clarkson and Washington sts.  
 232 S. E. c. Clarkson and Hudson sts.  
 233 S. E. c. Varick and King sts.  
 234 C. Bedford and West Houston sts.  
 235 S. W. c. Charlton and Macdougall sts.  
 236 S. W. c. Laurens and Houston sts.  
 237 Nos. 127, 129 Mercer st.  
 238 E. s. Broadway, near Prince st.  
 239 No. 300 Mulberry st.  
 241 S. E. c. Houston and Chrystie sts.  
 242 N. E. c. 1st ave. and Houston st.  
 243 S. W. c. Houston and Essex sts.  
 244 N. E. c. ave. B and East Houston st.  
 245 N. E. c. ave. C and East Houston st.  
 246 No. 437 East Houston st.  
 247 S. W. c. East Houston and Mangin sts.  
 251 N. E. c. West and Morton sts.  
 252 S. W. c. Washington and Christopher sts.  
 253 No. 78 Morton st.  
 254 S. E. c. Grove and Hudson sts.  
 255 S. E. c. Grove and Bleeker sts.  
 256 S. E. c. Bedford and Leroy sts.  
 257 Bleeker st. opposite Cornella st.  
 258 S. s. Amity, bet. Macdougall and 6th ave.  
 261 S. W. c. Bleeker and Macdougall sts.  
 262 N. W. c. Amity and Thompson sts.  
 263 S. W. c. Greene and Bleeker sts.  
 264 No. 220 Mercer st.  
 265 E. s. Broadway, near Bleeker st.  
 266 N. W. c. 4th st. and Bowery.  
 267 S. E. c. 2d st. and Bowery.  
 268 No. 31 Great Jones st.  
 271 N. W. c. 4th st. and 2d ave.  
 272 No. 342 5th st.  
 273 S. W. c. 3d st. and ave. A.  
 274 S. W. c. 6th st. and ave. B.  
 275 N. W. c. ave. C and 4th st.  
 276 No. 548 5th st.  
 277 N. E. c. Lewis and 4th sts.  
 281 N. E. c. Charles and West sts.  
 282 N. E. c. Bank and West sts.  
 283 N. W. c. 11th and Greenwich sts.  
 284 S. E. c. West 10th and Greenwich sts.  
 285 No. 95 Charles st.  
 286 Christopher, bet. Waverley place and 4th st.  
 287 N. W. c. 6th ave. and 4th st.  
 288 W. s. 8th st. bet. Macdougall and 6th ave.

## Fire-Alarm Boxes.

	LOCALITY.	
289 N. E. c. 5th ave. and 8th st.	BOX NO.	443 4th ave. bet. 32d and 33d sts.
291 S. E. c. Greene and 8th st.	334 15th st. bet. 9th and 10th	445 C. 4th ave. and 29th st.
292 W. s. Broadway, near Wash-	aves.	446 33d st. bet. 3d and Lexing-
ington place.		ton aves.
293 S. E. c. 8th st. and Broad-	351 18th st. bet. 10th and 11th	447 C. 3d ave. and 31st st.
way.	aves.	448 C. 2d ave. and 33d st.
294 S. E. c. 7th st. and 4th ave.	352 17th st. bet. 9th and 10th	449 1st ave. bet. 29th and 30th
295 S. E. c. 8th st. and 2d ave.	aves.	sts.
296 N. W. c. 8th st. and ave A.	353 C. 9th ave. and 20th st.	451* C. 12th ave. and 34th st.
297 S. W. c. 8th st. and ave. C.	354 18th st. bet. 8th and 9th aves.	452 C. 11th ave. and 33d st.
298 S. W. c. Lewis and 8th sts.	355 20th st. bet. 7th and 8th aves.	453 35th st. bet. 10th and 11th
312 S. E. c. Horatio and West	356 C. 7th ave. and 19th st.	aves.
sts.	357 C. 7th ave. and 16th st.	454 C. 10th ave. and 37th st.
313 N. W. c. West 12th and	358 C. 6th ave. and 18th st.	455 C. 9th ave. and 36th st.
Greenwich sts.	359 18th st. bet. Broadway and	456 35th st. bet. 8th and 9th
314 S. E. c. Bleecker and Bank	5th ave.	aves.
sts.	361 C. 4th ave. and 18th st.	457 37th st. bet. 7th and 8th
315 N. W. c. 4th and Perry sts.	362 C. Irving place and 16th st.	aves.
316 S. W. c. 11th st. and Green-	363 C. 3d ave. and 18th st.	458 C. 7th ave. and 35th st.
wich ave.	364 C. 2d ave. and 17th st.	459 C. 6th ave. and 34th st.
317 No. 132 West 10th st.	365 C. 1st ave. and 18th st.	461 C. 6th ave. and 37th st.
318 N. E. c. 6th av. and 11th st.	366 C. ave. A and 16th st.	462 C. 5th ave. and 35th st.
319 S. W. c. 12th st. and 5th	367 C. ave. B and 18th st.	463 C. 4th ave. and 37th st.
ave.	368 C. ave. C and 16th st.	464 35th st. bet. 3d and Lexing-
321 S. E. c. University Place and	371 C. 13th ave. and 23d st.	ton aves.
11th st.	372 24th st. bet. 10th and 11th	465 38th st. bet. 2d and 3d aves.
322 S. W. c. Broadway and 11th	aves.	466 C. 1st ave. and 38th st.
st.	373 C. 10th ave. and 22d st.	467 C. 1st ave. and 44th st.
323 N. W. c. 3d ave. and 11th	374 C. 9th ave. and 23d st.	471 38th st. bet. 11th and 12th
st.	375 C. 8th ave. and 23d st.	aves.
324 S. W. c. 2d ave. and 12th st.	376 C. 7th ave. and 22d st.	472 42d st. bet. 11th and 12th
325 N. W. c. 10th st. and 1st	377 C. 6th ave. and 23d st.	aves.
ave.	378 5th ave. bet. 23d and 24th	473 C. 10th ave. and 40th st.
326 N. W. c. 12th st. and ave. A.	sts.	474 C. 9th ave. and 40th st.
327 No. 604 East 11th st.	379 5th ave. bet. 21st and 22d	475 C. 8th ave. and 42d st.
328 W. s. ave. C, bet. 11th and	sts.	476 C. 8th ave. and 38th st.
12th sts.	381 C. 4th ave. and 21st st.	477 C. 7th ave. and 39th st.
329 S. W. c. 10th st. and ave. D.	382 C. 4th ave. and 24th st.	478 C. Broadway and 42d st.
331 N. s. 13th st. bet. 10th and	383 Gramercy Place East, bet.	481 C. 6th ave. and 40th st.
11th aves.	20th and 21st sts.	482 C. 5th ave. and 39th st.
332 S. E. c. Little 12th st. and	384 C. 3d ave. and 23d st.	483 C. 4th ave. and 42d st.
10th ave.	385 C. 2d ave. and 20th st.	484 C. Lexington ave. and 39th
334 S. s. 15th st. bet. 9th and	386 22d st. bet. 1st and 2d aves.	st.
10th aves.	387* C. 1st ave. and 20th st.	485 40th st. bet. 2d and 3d aves.
335 N. W. c. 13th and Hudson	388 C. ave. A and 21st st.	486 C. 2d ave. and 42d st.
sts.	389 C. ave A and 24th st.	487* C. 1st ave. and 41st st.
336 S. E. c. Jane st. and 8th ave.	412* C. 13th ave. and 27th st.	512 43d st. bet. 11th and 12th
337 N. W. c. 14th st. and 8th	413 C. 10th ave. and 27th st.	aves.
ave.	414 26th st. bet. 9th and 10th	513 47th st. bet. 11th and 12th
338 N. s. 14th st. bet. 6th and	aves.	aves.
7th aves.	415 C. 9th ave. and 28th st.	514 43d st. bet. 10th and 11th
339 N. E. c. 5th ave. and 14th	416 25th st. bet. 8th and 9th aves.	aves.
st.	417 26th st. bet. 7th and 8th	515 C. 10th ave. and 45th st.
341 S. E. c. Broadway and 14th	aves.	516 C. 9th ave. and 47th st.
st.	418 C. 6th ave. and 26th st.	517 C. 9th ave. and 44th st.
342 No. 108 East 13th st.	421 28th st. bet. 5th and Madl-	518 C. 7th ave. and 44th st.
343 S. s. 14th st., near 3d ave.	son aves.	519 C. 7th ave. and 47th st.
344 No. 340 East 14th st.	422 C. 4th ave. and 26th st.	521 C. 6th ave. and 46th st.
345 N. W. c. ave. B and 14th st.	423 28th st. bet. 2d and 3d aves.	522 C. 6th ave. and 43d st.
346 N. s. 14th st. bet. aves C	424 25th st. bet. 2d and 3d aves.	523 C. 5th ave. and 44th st.
and D.	425 C. 1st ave. and 26th st.	524* C. 4th ave. and 46th st.
	431* C. 12th ave. and 31st st.	525 C. Lexington ave. and 47th
	432 C. 11th ave. and 29th st.	st.
	433 30th st. bet. 9th and 10th	526 C. 3d av. and 45th st.
	aves.	527 47th st. bet. 1st. and 2d aves.
	434 33d st. bet. 9th and 10th	528 45th st. bet. 1st and 2d aves.
	aves.	529 44th st. bet. 1st ave. and
	435 C. 9th ave. and 32d st.	East River.
	436 C. 8th ave. and 33d st.	531 51st st. bet. 11th and 12th
	437 C. 8th av. and 30th st.	aves.
	438 29th st. bet. 6th and 7th	532* C. 10th ave. and 49th st.
	aves.	533 10th ave. bet. 51st and 52d
	439 32d st. bet. 6th and 7th aves.	sts.
	441 C. Broadway and 31st st.	534 C. 9th ave. and 51st st.
	442 31st st. bet. Madison and	535 C. 8th ave. and 48th st.
	5th aves.	536 C. 8th ave. and 50th st.

The following are the locations of the stations above 14th street, at which, with the exception of those marked thus (\*), alarm-boxes will be placed, and for which fire-alarms will, until further orders, be communicated through the company quarters and the bell-towers of this department, and the station-houses of the police department.

- 537 C. 7th ave. and 51st st.
- 542 C. 6th ave. and 49th st.
- 541 C. 5th ave. and 48th st.
- 543 C. 5th ave. and 51st st.
- 544 49th st. bet. 4th and Madison aves.
- 545 C. Lexington ave. and 50th st.
- 546 51st st. bet. 3d and Lexington aves.
- 547 C. 2d ave. and 50th st.
- 548\* East River and 50th st.
- 551 55th st. bet. 11th and 12th aves.
- 552 57th st. bet. 10th and 11th aves.
- 553\* C. 10th ave. and 55th st.
- 554 C. 9th ave. and 54th st.
- 556 C. 9th ave. and 57th st.
- 557 C. 8th ave. and 55th st.
- 558 C. Broadway and 53d s
- 559 C. 7th ave. and 56th st.
- 561\* C. 6th ave. and 52d st.
- 562 54th st. bet. 5th and 6th aves.
- 563\* C. Madison ave. and 56th st.
- 564 C. 4th ave. and 53d st.
- 565 C. 3d ave. and 56th st.
- 566 C. 2d ave. and 54th st.
- 567 C. 1st ave. and 53d st.
- 568 55th st., bet. 1st ave. and ave. A.
- 569\* Blackwell's Island, opposite 62d st.
- 571 C. 11th ave. and 50th st.
- 572 C. 9th ave. and 60th st.
- 573 58th st. bet. 7th ave. and Broadway.
- 574\* C. 6th ave. and 57th st.
- 575 58th st. bet. 5th and Madison aves.
- 576 C. Lexington ave. and 58th st.
- 577 59th st. bet. 2d and 3d aves.

- 578 C. 1st ave. and 58th st.
- 579\* Blackwell's Island, opposite 60th st.
- 581\* C. 10th ave. and 62d st
- 582\* C. 8th ave. and 64th st.
- 583 C. 5th ave. and 64th st.
- 584 C. 4th ave. and 61st st.
- 585 C. 3d ave. and 60th st.
- 586 C. 3d ave. and 64th st.
- 587 2d ave. bet. 62d and 63d sts.
- 588\* C. 1st ave. and 61st st.
- 589\* Blackwell's Island, opposite 76th st.
- 612\* C. 12th ave. and 65th st.
- 613\* C. 11th ave. and 69th st.
- 614 65th st. bet. 10th and 11th aves.
- 615 C. Broadway and 67th st.
- 616\* C. 8th ave. and 69th st.
- 617 C. 4th ave. and 65th st.
- 618 C. 2d ave. and 66th st.
- 619 65th st. bet. 1st ave. and ave. A.

**REGULATIONS FOR BELLS.**

The tower bells will strike three rounds for fires. Second and third alarms will not be sounded on the tower bells.

- 1.—The Post-Office bell, from 8 o'clock A.M. to 6 o'clock P.M., for all stations south of 40th st. From 6 o'clock P.M. to 8 o'clock A.M. for all stations south of Canal and Rutgers sts.
- 2.—The Spring st. tower bell, for all stations within the following boundaries: South of 14th st. and west of 4th ave., Bowery and Catharine st.

- 3.—The Marion tower bell, for all stations south of 14th st.
- 4.—The Essex tower bell, for all stations south of 14th st., east of Broadway, and south of Franklin st.
- 5.—The Union tower bell, for all stations south of 23d st., east of 4th ave., Broadway, Canal, Bowery, and Catharine st.
- 6.—The Jefferson tower bell, for all stations within the following boundaries: N. R., 34th st., 2d ave., Houston, Bowery, Canal, Broadway, and Franklin st.
- 7.—The 25th st. tower bell, for all stations within the following boundaries: E. R., 59th st., 8th ave., Greenwich av., 6th ave., Amity, Great Jones, and 3d sts.
- 8.—The 33d st. tower bell, for all stations within the following boundaries: N. R., 106th st., 8th ave., 59th st., 4th ave., and 14th st.
- 9.—The 51st st. tower bell, for all stations within the following boundaries: E. R., 96th st., N. R., 34th st., 8th ave., and 23d st., and the stations on Blackwell's Island.
- 10.—The Yorkville tower bell, for all stations within the following boundaries: E. R., 59th st., N. R., 110th st., 5th ave., and Harlem River, and the stations on Blackwell's, Ward's, and Randall's Islands.
- 11.—The Mount Morris tower bell, for all stations north of 72d st., including those on Ward's and Randall's Islands.

**Racing Calendar for 1872.**

**AMERICAN JOCKEY CLUB.**

President, August Belmont; Directors, W. R. Travers, W. Butler Duncan, Lawrence W. Jerome, John F. Purdy, D. Crawford, Jr., A. C. Monson, W. V. Constable, W. H. Vanderbilt, and D. D. Withers; Treasurer, A. C. Monson; Secretary, C. Wheatley. Club-House and Grounds, near Fordham, Westchester County, New-York. Access by Harlem Railroad, and by carriage via Macomb's Dam from New-York City. Office in New-York, corner Madison avenue and Twenty-seventh street. Fixed events for 1872.—For the June meeting: the Belmont stakes, for three-year-old colts and fillies, dash of a mile and five furlongs, \$100 entrance, half forfeit, with \$1500 added by the club; the second to receive \$300 out of the stakes; fifty-nine nominations. The Ladies' stakes for three-year-old fillies, dash of a mile and five furlongs, \$100 entrance, half forfeit, with \$1000 added by the club; the second to receive \$300 out of the stakes; closed with thirty-seven nominations. For the Fall meeting: the Jerome stakes for three-year-olds, dash of two miles, \$100 entrance, half forfeit, with \$1500 added; the second to receive \$300 out of the stakes; closed with 61 nominations. The Nur-

sery stakes for foals of 1870; dash of a mile; \$50 entrance, play or pay, with \$1000 added; the second to receive \$200 out of the stakes; closed with 50 nominations. The Hunter stakes for three-year-old fillies; \$200 entrance, \$50 forfeit, with \$500 added; the second to save her stake; dash of a mile and three quarters; closed with twenty-nine nominations. The Annual sweepstakes for three-year-old colts and fillies; \$300 entrance, \$100 forfeit, with \$1000 added; the second to save his stake; dash of two miles; closed with thirty-five nominations. The Maturity stakes for four-year-olds; \$200 each, half forfeit, with \$1200 added; the second to receive \$300 out of the stakes, dash of three miles; closed with twenty nominations. The other fixed events, the Westchester cup, the Fordham and Jockey Club handicaps, the Dessert stakes, the Champagne stakes, the Grand National, and other handicaps will close on the 1st of March, 1872.

**MONMOUTH PARK ASSOCIATION.**

President, John Hoey; Directors, M. H. Sanford, W. E. Raynor, and W. C. Ellis. Club-House and Grounds, three and a half miles from

Long Branch, New-Jersey. Access by steamers of the Narragansett Steamship Company from New-York, and by railroad from Philadelphia. *Fixed Events for 1872*.—For the July meeting: the Jersey Derby, for three-year-old colts and fillies, dash of a mile and a half, forty-one nominations; the Monmouth Oaks stakes, for three-year-old fillies, dash of a mile and a half, thirty-five nominations; the Mansion House stakes, for four-year-old colts and fillies, dash of two and a half miles, thirteen nominations. For the August meeting: the Continental Hotel stakes for three-year-old colts and fillies, dash of a mile and three quarters, twenty-eight nominations; the West End Hotel stakes, a renewal of the Monmouth Oaks, for three-year-old fillies, dash of a mile and three quarters, twenty-three nominations; the Robins stake for three-year olds, dash of two miles, twenty-nine nominations. The Hopeful stakes, Monmouth cup, July stakes, Sequel stakes, Thespian stakes, Long Branch stakes, Hoey stakes, and the August stakes, will close on the 1st of March, 1872.

#### PROSPECT PARK FAIR GROUNDS ASSOCIATION.

*President*, Martin Kalbfleisch; *Vice-President*, Felix Campbell; *Secretary*, E. O. Reed; *Treasurer*, Edward Dodge; *Superintendent*, G. W. Oakley. *Club-House and Grounds* on Brooklyn and Coney Island road, seven and a half miles from Brooklyn City Hall. Access by horse-cars from Brooklyn side of the Fulton Ferry.—*Spring Meeting*, second week in June, 1872. *Fall Meeting*, second week in October, 1872.

#### FLEETWOOD TROTTING ASSOCIATION.

*President*, P. G. M. Van Courtlandt; *Treasurer*, James Dater; *Superintendent*, Darius Tallman; *Club-House and Grounds*, Melrose, Westchester County, New-York. Access by Harlem Railroad and carriages, via McComb's Dam from New-York City. *Meetings* in May or June, 1872, and September or October, 1872.

#### SARATOGA ASSOCIATION.

*President*, William R. Travers; *Directors*, John McB. Davidson, John Hunter, William R. Travers, James M. Marvin, and John Morrissey; *Secretary*, C. Wheatley; *Treasurer*, John H. White. *Club-House and Grounds*, one mile from Saratoga Springs, New-York. *Fixed Events for 1872*.—The July meeting are: the Travers stakes for three-year-olds, dash of a mile and three quarters, closed with eighty-one nominations; the Alabama stakes for three-year-old fillies, dash of a mile and an eighth, thirty-three nominations; the Saratoga stakes for two-year-olds, dash of three quarters of a mile, forty-two nominations. For the August meeting: the Kenner stakes for three-year-olds, dash of two miles, closed with 57 nominations; the Kentucky stakes, dash of a mile for two-year olds, forty nominations. Entries for the Flash, Sequel, Saratoga, and Summer Handicap will close March 1, 1872.

#### MARYLAND JOCKEY CLUB.

*President*, Ex-Governor Odin Bowie; *Vice-Presidents*, Washington Booth and Edward Lloyd; *Executive Committee*, Odin Bowie, Washington

Booth, J. L. McLane, H. E. Johnston, T. H. Morris, Edward Lloyd, J. B. Ferguson, E. Patterson, Jr., J. Hanson Thomas, Alexander D. Brown, John Ellicott, Jacob Brandt, Jr., Robert Garrett, F. Raine, and J. Wilcox Brown; *Secretary*, James L. McLane; *Treasurer*, Henry E. Johnston; *Clerk of the Course*, J. D. Ferguson *Club Stands and Track*, Pimlico Fair Grounds, four miles from Baltimore. Access from Baltimore by carriages through Druid Hill Park to Rogers avenue, by the Reisterstown road to Pimlico avenue, and by the Northern Central Railroad to Pimlico station. *Fixed events for 1872*.—For the annual October meeting: the Dixie stakes for three-year-olds, dash of two miles, closed with eighty-nine nominations, at \$300 each, \$100 forfeit, with \$2000 added by M. H. Sanford, the Club to give \$1000 to the second horse, the third horse to receive \$500 out of the stakes; the Central stakes for two-year-olds, dash of a mile; twenty-three nominations. The Bowie stakes, for all ages, four-mile heats, will close March 1, 1872.

#### KENTUCKY ASSOCIATION.

*President*, John C. Breckinridge; *Vice-President*, James F. Robinson, Jr.; *Executive Committee*, John R. Viley, Zeb. Ward, and O. P. Beard; *Secretary*, Thomas J. Bush. *Club Stands and Track*, near Lexington, Kentucky. *Meetings*, May and September. *Fixed Events for 1872*.—For the spring meeting: the Clay stakes for three-year-old colts and fillies, mile heats, closed with sixteen nominations; the Brand stakes, for four-year-olds, two-mile heats; nine nominations. The stakes for the fall meeting close March 1, 1872.

#### NASHVILLE BLOOD-HORSE ASSOCIATION.

*President*, W. N. Johnston; *Secretary*, George W. Darden; *Treasurer*, G. S. Kinney. *Track*, one and a half miles from Nashville, Tennessee. —*Meetings*, May and October.

#### METAIRIE JOCKEY CLUB.

*President*, Ex-Governor P. O. Herbert; *Secretary*, H. W. Conner; *Secretary of the Course*, Captain William M. Conner. *Track*, near New-Orleans, Louisiana. *Meetings*, April and December. *Fixed Events for 1872*.—For the spring meeting: the Bingham stakes, for four-year-olds, dash of two miles, eighteen nominations; the Minor stakes for three-year-olds, dash of a mile, twenty-three nominations; the Trial stakes for three-year-olds which had not appeared in public when the stake closed on the 15th of September, 1871, dash of a mile, seventeen nominations.

#### LOUISIANA JOCKEY CLUB.

*President*, Colonel G. A. Breaux; *Vice-Presidents*, C. A. Weed and J. O. Nixon; *Treasurer*, C. H. Slocumb; *Secretary*, H. B. Foley; *Committee on Racing*, Governor P. O. Herbert, H. B. Foley, Colonel G. A. Breaux, S. L. James, and T. C. Herndon. *Track*, near New Orleans, Louisiana. *Meeting*, April 13, 1872, to continue six days, being the inauguration meeting of the club. During which \$20,000 will be given as purses, and added money to stakes by the club.

**Traveler's Directory.**

**PIERS, STEAMBOATS, AND RAILROADS.**

**NORTH-RIVER.**

Pier No.	Location.	Ferries, Steamboat, and Railroad Lines.
1	Foot of Battery Place.	Camden and Amboy Railroad to Philadelphia, freight also taken for the Pennsylvania Central and Baltimore and Ohio Railroads.
2	Between Battery Place and Morris street.	National Transportation Company, freight taken for all points West, North-west, and South-west, beyond Pittsburg, Pa.
3	Between Battery Place and Morris street.	Howland & Aspinwall's London and New-York line of steamships; French, Edye & Co.'s New-York and Antwerp line of steamships.
4	Foot of Morris street.	Atlantic Mail Steamship Company, Thursdays for Havana, every other Thursday for Havana, Key West, and Nassau; Spofford & Bros' monthly steamship for San Domingo and other West-India ports; steamboat Escort, every week for Sag Harbor and Greenport, L. I.
5	Between Morris and Rector sts.	Merchants' Steamship Company, Saturdays for New-Orleans.
6 & 7	Between Morris and Rector sts.	New-York and Baltimore Transportation Line, daily propeller via Chesapeake and Delaware Canal and Delaware and Raritan Canal.
8	Foot of Rector st.	W. R. Garrison's Steamship Line for Savannah, Saturdays; Electric Line for Wilmington, Del., via canal.
9	Between Rector and Carlisle sts.	Cromwell Steamship Company Line, for New-Orleans Saturdays.
10	Between Rector and Carlisle sts.	Swiftsure Transportation Daily Line, for Philadelphia via Delaware and Raritan Canal.
11	Foot of Carlisle st.	Metropolitan Steamship Company, daily outside line for Boston.
12	Foot of Albany st.	Fall River Propeller Line; Norwich Propeller Line; Virginia Steamship Company, semi-weekly line for Norfolk and Richmond.
13	Between Albany and Cedar sts.	Black Star Steamship Line, for Savannah every Saturday; Baltic and Lloyd's Steamship Line, for Stettin via Christiansund and Copenhagen, monthly.
14 & 15	Foot of Cedar and Liberty sts.	Central Railroad of New-Jersey and ferry to Communipaw.
16	Between Liberty and Cortlandt sts.	Jersey Railroad and Transportation Company.
17	Foot of Cortlandt st.	Ferry to Jersey City; New-Jersey Railroad to Philadelphia.
18	Foot of Cortlandt st.	Daily Propeller Line for Albany.
19	Between Cortlandt and Dey sts.	North-Shore Staten Island ferry-boats; Glenn's Falls Transportation Company; Stewart's Freight Line to Pennsylvania via Morris Canal.
20	Foot of Dey st.	Anchor Line of Steamships Wednesdays and Saturdays for Glasgow, and fortnightly for Marseilles and ports in the Mediterranean.
21	Foot of Fulton st.	Delaware and New-York Steamship Company, for Lewes, Del., connecting with the Junction and Breakwater Railroad.
22 & 23	Between Fulton and Vesey sts., and at the foot of Vesey st.	Washington Market barges.
24 & 25	Between Vesey and Barclay st. and at the foot of Barclay sts.	Ferry to Hoboken; Morris and Essex Railroad.
26	Between Barclay and Robinson sts.	Steamboat daily for Keyport, N. J.; Stephens & Condit's ferry line to Newark, N. J.
27	Foot of Robinson st.	Neptune line of propellers, to Boston and Providence daily.
28	Foot of Murray st.	Narragansett Steamship Company, boats twice a day for Sandy Hook, connecting with the New-Jersey Southern Railroad for Long Branch and Philadelphia, and all points along the Jersey Atlantic coast.
29	Foot of Warren st.	New-York and Charleston Steamship Company, Tuesdays, Thursdays, and Saturdays; Erie Railroad depot.
30	Foot of Chambers st.	New-Jersey Midland Railroad; ferry to Pavonia; Narragansett Steamship Company, daily boats for Boston via Fall River and Newport, R. I.
31	Foot of Duane st.	Erie Railroad freight depot.
32	Between Duane and Jay sts.	Freight for the Hackensack Branch of the Erie Railroad and the Northern New-Jersey Railroad.
33	Foot of Jay st.	Stonington Line, daily for Boston and Providence, R. I., via Stonington.
34	Foot of Harrison st.	Daily boats for Poughkeepsie and points on the Hudson; North-River and New-York Steamboat Company, daily for Yonkers and Peekskill; Ben Franklin line of barges for Yonkers.
35	Foot of Franklin st.	New-Baltimore and Troy, tri-weekly line, Mondays, Wednesdays, and Saturdays; Poughkeepsie daily line; Alsdorf & Skidmore's Freight

Pier No.	Location.	Ferries, Steamboat, and Railroad Lines.
36	Foot of North-Moore st.	Line, for Newburg Wednesdays and Saturdays; Newburg barges, daily; daily boats for Red Bank, N. J.
37	Foot of Beach st.	Fox & Livingston's Line of Steamships to New-Orleans on Saturdays, and Savannah on Wednesdays.
38	Foot of Hubert st.	Old Dominion Line of Steamships, for Norfolk and Richmond Tuesdays and Thursdays, connecting at Norfolk with steamboats for Washington, D. C.
39	Foot of Vestry st.	Pennsylvania Railroad Company's freight depot, for all points West; Union Line via Pittsburg; Allentown Line; and Empire Line via Erie, Pa.
—	Foot of Desbrosses st.	Merchants' Line of Propellers, for Trenton and New-Brunswick, N. J.; Albany and Troy day line; daily boat for West-Point and Poughkeepsie.
40	Foot of Watts st.	Ferry to Jersey City; New-Jersey Railroad to Philadelphia.
41	Foot of Hoboken st.	Norwich Line for Boston, daily, via New-London and Norwich, Ct.
42	Foot of Canal st.	People's Line of Steamboats, daily for Albany.
—	Between Canal and Spring sts.	Pacific Mail Steamship Company's Line, leaving semi-monthly, for Aspinwall via Kingston, Jamaica, and connecting at Panama with steamers for San Francisco and for all Central American and South-Pacific ports, and at San Francisco with steamers for Japan, China, Australia, New-Zealand, and Honolulu.
43	Foot of Spring st.	People's Ferry to Fort Lee, Pleasant Valley, and Shady-Side.
44	Between Spring and Charlton sts.	Daily Line of Steamboats, for Catskill and points on the Hudson; United States and Brazil Mail Steamship Company, packets monthly for Rio Janeiro via St. Thomas and Para.
45	Foot of Charlton st.	National Steamship Company, Saturdays for Liverpool via Queenstown, with occasional steamer direct to London.
46	Foot of King st.	Inman Steamship Company, Thursdays and Saturdays for Liverpool via Queenstown.
47	Foot of West-Houston st.	Liverpool and Great Western Steamship Company, Wednesdays for Liverpool via Queenstown.
48	Foot of Clarkson st.	Inman Steamship Company, for Liverpool.
49	Foot of Leroy st.	Freight Depot of the Delaware, Lackawanna, and Western Railroad, and the Morris and Essex Railroad; daily steamboat for Saugerties.
50	Foot of Morton st.	Landing place of the Knickerbocker Ice Company's barges.
—	Foot of Christopher st.	General Transatlantic Company, mail steamships fortnightly for Havre via Brest.
51	Foot of Christopher st.	Ferry to Hoboken; Delaware and Raritan steam tugboats.
52	Foot of West 10th st.	Ferry to Hoboken; Morris and Essex Railroad; steamboats to Fort Lee and Pleasant Valley; daily line of propellers for Hudson and Coxsackie.
53	Foot of Charles st.	Devoted almost exclusively to the oyster trade.
54	Foot of Perry st.	Delaware and Hudson Canal Company; Lackawanna Coal Depot.
—	Foot of 23d st.	Slingerland & Co.'s Line of Barges for Coeymans.
		Ferry to Pavonia; Erie and New-Jersey Midland Railroad Depots.

## EAST-RIVER.

1	Battery.	Ferry to Staten Island; Hamilton Ferry, to Hamilton avenue, Brooklyn; and South Ferry to Atlantic st., Brooklyn; horse-cars to Greenwood Cemetery, Coney Island, East New-York, and Jamaica.
2	Foot of Whitehall st.	Western States Line of Canal Boats, for Buffalo via Erie Canal; Rochester Transportation Company, to Rochester via Erie Canal.
3	Foot of Moore st.	Little Falls, Ithaca, and Utica canal-boat lines via Erie Canal.
4	Between Moore and Broad st.	Syracuse and Oswego line of canal-boats; White Line of barges for city river and harbor transportation.
5	Between Broad st. and Coenties Slip.	Western Transportation Line of Barges, to Albany and Troy; New-York Central and Hudson River Railroad Company's barges (red, white, and blue) for Albany and Troy; Albany and Canal line of barges for the New-York Central Railroad and the Albany and Susquehanna Railroad.
6	Coenties Slip.	Northern Transportation Line, to Whitehall via Northern Canal; Hudson River Transportation Line, to Troy.
7	Coenties Slip.	Selliman's Line of Barges to Troy; Northern Transportation Company, to Oswego; Merchants' Transportation Company, to Oswego and Buffalo via Erie Canal.
8	Coenties Slip.	New-York and Erie Railroad Freight Depot.
9	Between Coenties and Old Slips.	Star Line of Texas Packets, to Galveston fortnightly.

Pier No.	Location.	Ferries, Steamboat, and Railroad Lines.
10	Between Coenties and Old Slips.	Merchants' Line of Packets, to Indianola and Lavaca, Texas, Charleston, and Savannah, weekly; Kangaroo Line of clippers, for Australia and New-Zealand; Pioneer Line, for Australia and New-Zealand.
11	Old Slip.	Comstock's Line of clipper ships, for San Francisco, sailing every ten days; regular line for Cienfuegos.
12	Old Slip.	Briggs's Philadelphia propeller line, daily.
13	Between Old Slip and Gouverneur st.	Pioneer Line to New-Bedford, Mass., Wednesdays and Saturdays, connecting with Nantucket and Martha's Vineyard; Merchants' Line to Havana, every 15 days; Fabbri & Chauncey's Calais packets, monthly.
14	Foot of Jones's lane.	Atlantic Line of Schooners, for New-Orleans every ten days; Dispatch Line for Cardenas and Matanzas, Cuba.
15	Foot of Wall st.	Express line to Philadelphia, daily, via Raritan and Delaware Canal; steamship line to Washington and Georgetown, D. C.; ferries to Montague st., Brooklyn, and Bay Ridge, L. I.
16	Foot of Wall st.	Murray's Lines to Savannah, Newbern, N. C., and Salem, Mass.
17	Foot of Pine st.	Dispatch Line to Havana and Matanzas, fortnightly, New-York and Mexican Mail Steamship line for Havana and Vera Cruz, every ten days; Island City Line to Galveston, weekly.
19	Foot of Fletcher st.	Hurlburt's Line of Mobile Packets, semi-monthly; Sutton's Dispatch Line of California Clippers, semi-monthly.
20	Burling Slip.	Mallory's Line of steamships for Galveston, weekly; Grinnell, Min-turn & Co.'s sailing packets to London, every ten days; the bulk-head is devoted exclusively to the West-India fruit trade.
21	Burling Slip.	Mallory's Line of Steamships to New-Orleans, Wednesdays; Mallory's Line of schooners for Galveston, every ten days; ferry to Fulton st., Brooklyn, connecting with horse-cars to East New-York and Jamaica.
22	Between Fulton and Beekman sts.	Morrisania Steamboat Company to Astoria, 119th st., and Mott Haven; steamboat Osseo daily to College Point, L. I., and Westchester, N. Y.; the bulkhead is devoted exclusively to vessels in the fish trade.
23	Foot of Beekman st.	Marshall & Co.'s Line of Black Ball Packets for Liverpool, fortnightly.
24	Between Beekman st. and Peck Slip.	Harlem Navigation Company's boats to Astoria and 131st st., connecting with steamboat for points on the Harlem River; daily steamboats to Glen Cove, Hartford, and points on the Connecticut River.
25	Peck Slip.	Daily steamboat to New-Haven; freight line to Hartford.
26	Peck Slip.	Steamboat Artisan to Greenport and Sag Harbor, L. I.; steamboat Port Royal to Whitestone, L. I.
28	Between Dover and Roosevelt sts.	Commercial Line to Charleston, Savannah, and Jacksonville, Fla., every ten days; Hurlburt's Line of Mobile Packets.
29	Foot of Roosevelt st.	Brooklyn Bridge Company.
30	Between Roosevelt and James Slip, and James Slip.	Ferry to South 8th st., Brooklyn, E. D.; South Side (of Long Island) Railroad, Flushing and North Side Company, and ferries to Bridge st., Brooklyn, and to Hunter's Point, calling at 34th st.
33 & 32	Foot of Oliver and Catharine sts.	Lorillard's daily line of propellers to Philadelphia, Pa.; Catharine St. Ferry to Brooklyn.
34	Foot of Catharine st.	Daily line to Bridgeport, connecting with the Housatonic and Naugatuck railroads, Ct.
35 & 35 1/2	Between Catharine and Market sts.	Freight depots of the Long Island Railroad.
37	Foot of Market st.	Daily steamboats to Norwalk, Greenwich, and Stamford, Ct., and to City Island, Oyster Bay, and Bayville; tri-weekly line to Derby and points on the Naugatuck Railroad.
38	Foot of Market st.	Steamship line to Portland, Me., connecting with the Grand Trunk Railroad for all points in Canada.
39	Bet. Market and Pike sts.	Merchants' Line of S. S. for Alexandria, Va., and Washington, D. C.
55	Foot of Grand st.	Ferry to South Side Railroad of Long Island.
63	Foot of Houston st.	Ferry to Brooklyn, E. D.
69	Foot of Tenth st.	Ferry to Green Point, L. I.

Police Station-Houses.

Number.	Location.	Number.	Location.	Number.	Location.	Number.	Location.
1.	54 New st.	11.	Union Market.	19.	118 East 59th st.	29.	30th st., near 7th ave.
2.	49 Beekman st.	12.	125th st., bet. 3d and 4th aves.	20.	352 West 35th st.	30.	Corner 123th and Lawrence sts.
3.	160 Chambers st.	13.	Cor. Attorney and Delancey sts.	22.	545 West 47th st.	31.	100th st., bet. 9th and 10th aves.
4.	9 Oak st.	14.	53 Spring st.	23.	86th st., near 4th ave	32.	Cor. 152d st. and 10th ave.
5.	160 Leonard st.	15.	221 Mercer st.	24.	(River Police) Pier 1 N.R.	33.	Cor. 152d st. and 10th ave.
6.	9 Franklin st.	16.	230 West 30th st.	25.	34 East 29th st.	35.	(Detective Squad) 300 Mulberry st.
7.	247 Madison st.	17.	Cor. 1st ave. and 5th sts.	26.	City Hall.		
8.	Corner Prince and Wooster sts.	18.	163 East 22d st.	27.	99 Liberty st.		
9.	94 Charles st.			28.	550 Greenwich st.		
10.	87 Eldridge st.						

# General Index.

<p>Acts of Congress..... 30 Administration, The present..... 117 Admirals in the Navy..... 117 Alabama, Debt, 14; Statistics, 37, 38; Vote..... 45 Alaska..... 37 Albany, N. Y., Statistics, 33; Vote..... 83 Alleghany City, Pa..... 98 Amendment, Fourteenth, Enforcement of..... 31 American Commerce, Destruction of..... 16 Amusement, Places of..... 134 Apportionment, Old and New..... 37 Arbitrators, under Washington Treaty..... 40 Area of principal Countries..... 36 Area of States in United States..... 37 Arizona, Statistics, 37, 38; Vote..... 47 Arkansas, Debt, 14; Statistics, 37, 38; Vote..... 46 Army..... 117 Assessed Valuation in States..... 38 Baltimore, Statistics, 33; Vote..... 63 Banks, National..... 33 Bayonet Law..... 30 Boston, Statistics, 33; Vote..... 64 Brooklyn, Statistics, 33; Vote..... 84 Buffalo, Statistics, 33; Vote..... 84 Cabinet..... 117 Calendar, Jewish..... 3 Calendar of the Months..... 3 Calendar, Racing..... 143 California, Statistics, 37, 38; Vote..... 43 Carpet-Bag Financiering..... 14 Caucuses for Senators..... 25 Census of U. S. by States..... 39 Centennial, National..... 30 Charitable Institutions..... 126 Charleston, S. C., Statistics, 33; Vote..... 107 Chicago, Statistics, 33; Vote..... 5 Church Days..... 2 Churches in New-York..... 134 Cincinnati, Statistics, 33; Vote..... 95 Cities, Statistics, 33; Population..... 40 Civil Service Reform..... 15 Cleveland, O., Statistics, 33; Vote..... 130 Clubs in New-York..... 128 Club, Yacht..... 128 Colorado, Statistics, 37, 38; Vote..... 46 Commerce, American, Destruction of..... 16 Committees, Democratic..... 42 Committees of Congress..... 122 Congress..... 119 Conjunction of Planets..... 1 Congress, Statistics, 37, 38; Vote..... 48 Convention, National Democratic..... 31 Conventions, Political, in 1871..... 25 Cotton Statistics..... 29 Countries of the World..... 36 Court, U. S. Supreme..... 117 Courts in New-York..... 128 Crops of 1871..... 29 Custom-House, New-York..... 124 Cycles of Time..... 2 Dakota, Statistics, 37, 38; Vote..... 28 Dead of 1871..... 28 Debt of the United States..... 32 Debts of Cities..... 37 Debts of States..... 38 Debts of the World..... 36 Delaware, Statistics, 37, 38; Vote..... 50 Democratic Committees..... 42 Departments, Heads of..... 117 Detroit, Statistics, 33; Vote..... 68 Diplomatic Intercourse..... 118 District of Columbia, Statistics, 37, 38; Vote..... 50 District of Columbia, Territorial Act..... 30 Eclipses in 1872..... 41 Election, Presidential..... 2 Election Returns, States and Territories arranged alphabetically..... 45 Elections, Federal Supervision of..... 36 Elections, When held..... 37 Electoral Vote..... 41 Elizabeth, N. J..... 75</p>	<p>Events, Record of..... 23 Expeditures, United States..... 34 Exports, Our slaughtered..... 21 Fire-Alarms in New-York..... 140 Florida, Debt, 14; Statistics, 37, 38; Vote..... 51 Force Bill..... 30 Foreign Born in United States..... 39 Foreign Ministers..... 118 Forty-Second Congress..... 119 Fourteenth Amendment, Act to enforce..... 13 Franco-German Treaty..... 44 Game, when in Season..... 131 Generals in the Army..... 117 Georgia, Debt, 14; Statistics, 37, 38; Vote..... 51 Government Officials..... 117 Governors of States..... 37 Harrisburg, Pa..... 100 Hoboken, N. J..... 75 Holidays, Legal..... 2 Horse-Car Routes..... 132 Hospitals in New-York..... 126 Idaho, Statistics, 37, 38; Vote..... 53 Illinois Statistics, 37, 38; Vote..... 53 Immigration Statistics..... 55 Indiana, Statistics, 37, 38; Vote..... 59 Indianapolis, Statistics, 33; Vote..... 59 Indian Territory..... 38 Internal Revenue Receipts..... 38 Iowa, Statistics, 37, 38; Vote..... 57 Jersey City..... 75 Joint High Commission..... 40 Kansas, Statistics, 37, 38; Vote..... 58 Kentucky, Statistics, 37, 38; Vote..... 59 Ku-Klux Legislation..... 11 Land Jobbery, Congressional..... 20 Legal Holidays..... 2 Legislature of New-York..... 79 Legislature, State..... 89 Long Island City, N. Y..... 89 Louisiana, Debt, 14; Statistics, 37, 38; Vote..... 60 Louisville, Statistics, 33; Vote..... 60 Maine, Statistics, 37, 38; Vote..... 61 Marketing Directory..... 131 Maryland, Statistics, 37, 38; Vote..... 62 Massachusetts, Statistics, 37, 38; Vote..... 63 Mayors of Cities..... 33 Memphis, Tenn..... 33 Michigan, Statistics, 37, 38; Vote..... 114 Milwaukee, Statistics, 33; Vote..... 68 Minnesota, Statistics, 37, 38; Vote..... 18 Minority Representation..... 69 Mississippi, Debt, 14; Statistics, 37, 38; Vote..... 46 Missouri, Statistics, 37, 38; Vote..... 46 Mobile, Statistics, 33; Vote..... 21 Monopolists. How much the People pay..... 21 Montana, Statistics, 37, 38; Vote..... 71 Municipal Offices in New-York..... 124 Nashville, Statistics, 33; Vote..... 108 National Banks..... 38 National Democratic Convention..... 31 Navy..... 117 Nebraska, Statistics, 37, 38; Vote..... 28 Necrology..... 19 Nepotism, President Grant's..... 74 Nevada, Statistics, 37, 38; Vote..... 72 Newark, N. J., Statistics, 33; Vote..... 72 New-Hampshire, Statistics, 37, 38; Vote..... 43 New-Haven, Statistics, 33; Vote..... 73 New-Jersey, Statistics, 37, 38; Vote..... 73 New-Mexico, Statistics, 37, 38; Vote..... 61 New-Orleans, Statistics, 33; Vote..... 82 New-York City, Statistics, 33; Vote..... 77 New-York State, Statistics, 37, 38; Vote..... 92 North-Carolina, Debt, 14; Statistics, 37, 38; Vote..... 30 Oath for Rebels..... 93 Ohio, Statistics, 37, 38; Vote..... 133 Omnibus routes..... 93 Oregon, Statistics, 37, 38; Vote..... 89</p>	<p>Oswego, N. Y..... 21 Our slaughtered Exports..... 21 Paterson, N. J..... 76 Pennsylvania, Statistics, 37, 38; Vote..... 96 Philadelphia, Statistics, 33; Vote..... 145 Piers in New-York City..... 147 Pittsburg, Statistics, 33; Vote..... 9 Police Stations..... 25 Policy of Hate..... 44 Political Record..... 33, 40 Popular Vote for President..... 36 Population of Cities..... 39 Population of Nations..... 33 Population of States in U. S..... 62 Population, Prospective, of U. S..... 115 Portland, Me., Statistics, 33; Vote..... 86 Postage, Rates of..... 117 Post-Office in New-York..... 86 Poughkeepsie, N. Y..... 117 Present Administration..... 41 Presidential Election..... 109 Presidents, List of..... 20 Providence, Statistics, 33; Vote..... 143 Public Domain..... 98 Racing Calendar..... 23 Raftroads of the World, 36; States..... 98 Reading, Pa., Statistics, U. S..... 23 Receipts, Federal, Statistics, U. S..... 30 Records, Renewal of lost..... 19 Relations in Office, The President's..... 36 Religions of the World..... 120 Representatives, House of..... 38 Rhode Island, Statistics, 37, 38; Vote..... 105 Richmond, Statistics, 33; Vote..... 112 Rochester, Statistics, 33; Vote..... 83 Rome, N. Y..... 33 Rulers of the World..... 37 Salaries of Governors..... 48 San Francisco, Statistics, 33; Vote..... 17 Santo Domingo Job..... 33 Savannah, Ga..... 90 Schenectady, N. Y..... 102 Scranton, Pa..... 119 Seasons, The four..... 20 Senate of the United States..... 105 South-Carolina, Debt, 14; Statistics, 37, 38; Vote..... 20 Squandering the Public Domain..... 37 State Governments..... 37 State Statistics..... 30 Steamboat Passenger Law..... 71 St. Louis, Statistics, 33; Vote..... 33 St. Paul, Minn..... 125 Sub-Treasury in New-York..... 85 Supervisors, New-York..... 86 Supreme Court, U. S..... 21, 22 Syrause, N. Y..... 36 Tariff Iniquities..... 36 Telegraphs of the World..... 107 Tennessee, Statistics, 37, 38; Vote..... 38 Texas, Debt, 14; Statistics, 37, 38; Vote..... 30 Texas Pacific Railroad Bill..... 145 Tobacco Crop..... 41 Traveler's Guide..... 49 Treaty, Franco-German..... 75 Treaty of Washington..... 90 Trenton, N. J..... 110 Troy, N. Y..... 88 Utah, Statistics, 37, 38; Vote..... 110 Utica, N. Y..... 110 Vermont, Statistics, 37, 38; Vote..... 111 Virginia, Statistics, 37, 38; Vote..... 50 Washington City, Statistics, 33; Vote..... 112 Washington Territory, Statistics, 37, 38; Vote..... 40 Washington, Treaty of..... 75 West-Virginia, Statistics, 37, 38; Vote..... 113 What the Democratic Party will do..... 9 Wheat Crop..... 29 Wisconsin, Statistics, 37, 38; Vote..... 113 Wyoming, Statistics, 37, 38; Vote..... 128 Yacht Club..... 128</p>
--	---	--



# CARBOLIC SALVE.

The success that has attended the introduction of this remedy has never been equaled in any single instance before in the history of medicine; its virtues are recognized alike by rich and poor, and men of distinguished public reputation do not hesitate to give the widest publicity to their praise of so excellent an article as CARBOLIC SALVE.

Subjoined we give extracts from the letters of a few out of the many received from men whose statements and opinions are entitled to the greatest consideration, to say the least:

From D. R. LOCKE (PETROLEUM V. NASBY), of the Toledo Blade:

MR. JOHN F. HENRY:—I had on the forefinger of my right hand one of those "pleasant pets," a "run 'round." The finger became inflamed to a degree unbearable, and was swollen to twice its natural size; a friend dressed it with Carbolic Salve, and in *twenty minutes* the pain had so much diminished as to give me a fair night's rest.

D. R. LOCKE.

From Col. H. S. OLCOTT, *Special Com. of the War Department and formerly of the Tribune*:  
I have used Carbolic Salve myself, and have seen it used by members of my family and among my acquaintances, and in every case it was efficacious in effecting a cure. Yours truly,

H. S. OLCOTT.

From GEO. B. LINCOLN, *late President of the Board of Health*:

Your Carbolic Salve, a package of which you were kind enough to hand me, proves an *excellent article*, and I thank you for it. Yours,

GEO. B. LINCOLN.

The Carbolic Salve is sold by all Druggists and Dealers in Medicine.

**PRICE, 25 CENTS.**

JOHN F. HENRY, *Sole Prop., No. 8 College Place, New-York.*

## PARK'S BALSAM Of WILD CHERRY and TAR,

For Coughs, Colds, and all Diseases of the Throat, Chest, and Lungs.

The following testimonial from a well-known citizen of New-York will bear evidence of the great value of this time-tried medicine:

*From the principal salesman, for seventeen years, in the wholesale establishment of A. T. Stewart & Co.:*

MR. JOHN F. HENRY:—I contracted a severe cold, followed by an obstinate cough, which so completely prostrated me that I was obliged to abandon business. I had the advice of most eminent physicians, and also used many standard medicines, but still continued to grow worse; at length I commenced the use of Park's Balsam, and I am happy to say that by its use I became speedily convalescent. I feel fully persuaded that it has saved my life, and I am not only eminently well pleased with it, but my confidence in it is so great that I never fail to advise my friends to use it, and this confidence is constantly strengthened by witnessing its beneficial results whenever used. I consider it the finest thing for the voice I have ever known, and I would earnestly recommend its use by all *vocalists and speakers*. Yours truly,

G. S. FANCHER.

Park's Balsam is for sale by all Druggists and Dealers in Medicine, at

**ONE DOLLAR per BOTTLE.**

JOHN F. HENRY, *Sole Proprietor,*

*No. 8 College Place, New-York.*

*To Printers, Binders, and Publishers.*

THE SUBSCRIBERS MANUFACTURE

# ROTARY PRINTING PRESSES,

With from Two to Ten Impression Cylinders. Also,

## PERFECTING PRESSES,

of various descriptions, with Two or more Impressions Cylinders, to be used with type or stereotype, and with one to six feeders, or with rolls of paper.

## SINGLE AND DOUBLE CYLINDER PRESSES, BED AND PLATEN POWER PRESS, for book work, NEW STOP CYLINDER PRESS,

with table distribution, and from four to ten-form rollers, for the finest illustrated newspapers, and the best book and wood-cut work.

## SMALL JOB, CARD, RAILROAD TICKET AND COUPON PRESS. SINGLE LARGE HAND CYLINDER PRESS, AND SINGLE HAND CYLINDER RAILWAY PRESS, FOR NEWSPAPERS

of moderate circulations, printing by hand power eight hundred impressions per hour. Also, furnish every article required in printing-offices, (including type.)

## *Patent Lithographic Power Presses,*

## HYDRAULIC AND SCREW PRESSES,

## BOOKBINDER'S MACHINERY;

ALSO,

## Machinery for Electrotypers and Stereotypers.

The above are all manufactured on our own premises, under our personal supervision, of the best material and workmanship. Illustrated catalogues sent on application.

## R. HOE & CO.,

Office and Warerooms, 29 and 31 Gold St., N. Y.

*Manufactories on Grand, Broome, Sheriff, and Columbia Streets, New-York.*

---

## R. HOE & CO.,

Press Makers, and Manufacturers of all kinds of

## EXTRA CAST-STEEL SAWS,

*Including Circular Saws, with Patent Inserted Teeth;  
Solid Tooth Circular Saws, Mill, Mulay, Gang  
and Cross-Cut Saws, Mandrels, Gumming  
Machines, etc., etc.*

OFFICE AND WAREROOM, 29 and 31 GOLD ST., N. Y.

THE

PHILADELPHIA

*Printing Ink Works,*

Principal Office, 10th and Lombard Sts., Philadelphia,  
59 Gold Street, Corner Ann, New-York.

CHARLES ENEU JOHNSON & CO.



PATENTED APRIL 7th, 1871.

Established January 7th, 1804.

*All the Editions of the "WORLD" Newspaper have been for  
years, and are printed from Printing Ink  
manufactured by*

CHARLES ENEU JOHNSON & Co.

# LINDSAY'S TYPE FOUNDRY,

75 FULTON STREET, NEW-YORK.

---

THE PROPRIETORS OF THE ABOVE FOUNDRY CALL THE ATTENTION OF

## BOOK and NEWSPAPER PUBLISHERS and PRINTERS,

To the greatly improved quality of the metal used by them in the manufacture of their

### BOOK AND NEWSPAPER TYPE;

Soliciting a call from parties about purchasing, to enable such an opportunity of testing, to their own satisfaction, the superior quality of the material in actual use.

### PRESSES, WOOD TYPE,

and all Material required in a COMPLETE PRINTING-OFFICE, furnished at Manufacturers' Prices.

*All the Editions of the World Newspaper are printed from Type manufactured by*

R. J. & A. W. LINDSAY.

**PERKINS & GOODWIN,**

*Paper Manufacturers and Wholesale Dealers in*

**Book and News Printing Paper,**

AND

**PAPER MANUFACTURERS' MATERIALS.**

All the Editions of "The World" and "The World Almanac" are printed on paper furnished by us.

**CASH ADVANCES MADE UPON CONSIGNMENTS OF PAPER, RAGS, ETC.**

No. 84 Duane Street, 3 doors East Broadway,

GEO. F. PERKINS,  
EDWD. GOODWIN, Jr.

**NEW-YORK.**

# 1872. THE WORLD. 1872.

---

In the year 1872 General Grant's successor is to be chosen, the XLIII. Congress to be elected.

The people's votes, white and black, North and South, will thus decide the future destiny of the Republic, select its rulers, prescribe their course.

How to influence the people's votes?

By the newspaper—for it includes every other agency. It makes known events and facts—among all influences the chief. It assembles the vaster outside audiences which can not gather to the State-house, the pulpit, or the stump. It is the constant interpreter of men's affairs, and of error or truth is the daily seed-sower.

Next November is our political harvest-time. As we sow we shall reap.

THE WORLD's seed-sowing will be fruitful to the extent that its circulation is widely pushed by those who approve its aim.

THE WORLD will aim to represent and combine the labors and the votes of

- I.—All those who find best insurance of the people's prosperity, peace, and progress in a government administered on the principles and in the pure practice of the builders of the Republic, and who decry the fount and origin of the present corruptious, extravagance, misgovernment, subversion of public liberties, and insecurity of private rights, in our rulers' lawless usurpation of interdicted and undelegated powers—usurpation that to-day marches deliberately on to the subjugation of popular rule and the possession of dictatorial power—for by acts of Congress Gen. Grant may even now destroy the freedom of State elections, invade the States at his pleasure, and declare martial law of his own mere will.
- II.—All those who would maintain the honor of Republics, and would preserve public credit by punctual payment of public debts.
- III.—All those who would cut down to fewer and fit objects all appropriations of the people's money (to-day more than double, nearly treble, the appropriations of a Democratic Congress eleven years ago, not counting annuities to Indians, pensions to soldiers, and interest on debt), and who would oblige all spending of the people's money got by taxes to be with honesty and thrift; likewise all those who would spare a little the people's landed estate for the landless millions hereafter and stop its squandering dominions in a day upon those who already own too much.
- IV.—All those who would reduce the number of commodities taxed by our tariff from thousands to a few dozens, and so empty our custom-houses of half their officials, rid the statute books of half their odious snares for honesty or bribes to fraud, and unfetter scores of our native industries.
- V.—All those who would lower the rates also of our tariff taxes to the point of most easily yielding the largest revenue—who would abandon the protectionist system of reducing the public revenue whilst increasing the extortionate profits of a few at the expense of all other industries.
- VI.—All those who would abolish every unlawful tax, like that on incomes; every unjust tax, like that which gives banks the people's profits on a national currency; every unequal and indeterminate tax, like that levied most cruelly upon the poor—the tax of our irredeemable paper money.

# 1872. THE WORLD. 1872.

## THE DAILY WORLD,

the organ of the Democratic party in the focus of national commerce and intelligence, will aim to fulfill this its mission and duty with steadfast boldness and fidelity; to inspire in the ranks of those who think the same things concerning the Republic an united, organized, determined, and persistent zeal; to win new recruits from among those who have been enemies to the Democracy in the conflicts of a dead past; and to marshal an unbroken phalanx to the triumph at the ballot-box (true battle-field of republics) of Liberty, Equality, and Law.

As a *Vehicle of News*, THE WORLD will spare no expense, no energy, to maintain and advance its place in the first rank of metropolitan journals. Its fresh, abundant, various, and accurate news, comprising the whole circle of current intelligence and literature, will be discussed as becomes a *Trustworthy Organ of Opinion*, with candor, with steady devotion to sound public and private morals, with special knowledge for special themes, and with various and wide-reaching apprehension of the manifold interests of men and women in their homes, their market places, their workshops, and their farms.

## THE WEEKLY WORLD

is our great edition (Wednesday) for the country. It contains: 1. THE LATEST PRICES (telegraphed from all the Markets of the United States) of Live Stock, Country Produce, General Produce of every kind, and of Money, Stocks, and Freights in New-York and Europe. 2. The Farmer's Page, with all the doings of the Farmer's Club of the American Institute, letters from practical farmers, and scientific discussions on profitable farming. 3. A Page for the Family Circle, of lively and pure reading. 4. All the news in concise summary.

## THE SEMI-WEEKLY

contains (Tuesday and Friday) all the contents of the Weekly and the cream of the Daily.

## CAMPAIGN YEAR—REDUCED RATES.

NUMBER OF COPIES, SEPARATELY ADDRESSED.		PRICE ONE YEAR, BEGINNING ANY DAY.	PREMIUM TO CLUB COLLECTORS.	NUMBER OF COPIES, SEPARATELY ADDRESSED.		PRICE ONE YEAR, BEGINNING ANY DAY.	PREMIUM TO CLUB COLLECTORS.
WEEKLY WORLD.	1	\$2	WORLD ALMANAC. WEEKLY WORLD, 1 yr. WEEKLY WORLD, 1 yr. SEMI " WORLD, 1 yr. DAILY WORLD, 1 year.	Semi-weekly World.	1	\$4	WORLD ALMANAC. Semi-W'kly World, 1 y. DAILY WORLD, 1 year.
	5	\$8			2	\$6	
	10	\$15			5	\$12	
	20	\$25			10	\$20	
	50	\$50			50	\$100	
100	\$100						

DAILY WORLD.	Sunday not included.	Including Sunday.	\$12	WORLD ALMANAC.	
			Same rate per month.	For 1872.	
			\$10	One copy, post-paid.....	\$0.25
			Same rate per month.	Five copies, post-paid.....	1.00

**DIRECTIONS.**—Additions to Clubs may be made at any time in the year at the above Club rates. Changes in Club Lists made only on request of persons receiving Club packages, stating date of subscription, edition, post-office, and State to which it has previously been sent.

**TERMS.**—Cash in advance. Send post-office money-order, bank draft, or registered letter. Bills sent by mail will be at the risk of the sender.

We have no traveling agents. Specimen copies, posters, etc., sent free of charge, wherever and whenever desired. Address all orders and letters to

**"THE WORLD," 35 Park Row, New-York.**

# THE NEW-YORK LEDGER

FOR THE NEW YEAR 1872.

## THE GREAT FAMILY PAPER.

The Best without Regard to Cost.

The first number of the NEW-YORK LEDGER for the year 1872 will contain a great novelty in American literature.

We continue to conduct the LEDGER on our established rule, which is to procure and publish, without regard to money or price, the best original matter that can be had in the world.

Young men and young ladies will find the LEDGER full of advice and instruction especially intended for them, and which is calculated to influence, for good and for happiness, the whole future of their lives.

It would be as impossible for us to enumerate beforehand all the good things which we shall publish within the coming year, as to tell in advance what the weather will be for every day.

Distinguished public men, including Foreign Ministers, Members of the Cabinet, and Senators in Congress, write for the LEDGER.

More money is spent upon the LEDGER to make it a good paper than is spent upon any other paper in the world.

More people take it and like it than ever took any other paper on this continent.

It is so interesting that families who once begin to take it can never bear to give it up; and they always consider that the small price which it costs affords them more for the money than anything else that they buy.

The LEDGER is always full of life. Nobody ever complains that even a single number is dull.

It has the largest number of great and distinguished writers.

It contains the purest, sweetest, and most delightful love stories, striking narratives, and instructive biographical and historical sketches.

It has the most popular and carefully prepared collection of scientific facts.

All questions growing out of the domestic relations, lovers' quarrels, law and business matters, are regularly answered in its columns. A vast amount of useful information is given through this attractive department of the LEDGER.

Many of the most distinguished clergymen of the country write for it.

All the old writers—their names are familiar to the public, and it is needless to repeat them here—will continue to write for the LEDGER; and we have engaged, exclusively for the LEDGER, the very best and most popular of the rising authors.

*Good as the LEDGER has heretofore been, the volume for 1872 will be better than any one ever yet published.*

The BEST that a long experience enables us to select, and that money, without stint, can buy, will be constantly spread before the readers of the LEDGER.

### OUR TERMS FOR 1872—NOW IS THE TIME TO SUBSCRIBE.

Single copies, \$3 per annum; four copies, \$10, which is \$2.50 a copy; eight copies, \$20. The party who sends us \$20 for a club of eight copies (all sent at one time), will be entitled to a copy free. Postmasters and others who get up clubs, in their respective towns, can afterwards add single copies at \$2.50. No subscriptions taken for a less period than one year. Canada subscribers must send twenty cents in addition to the subscription, to pay the American postage. When a draft or money-order can conveniently be sent it will be preferred, as it will prevent the possibility of the loss of money by mail. The postage on the LEDGER to all parts of the country is only twenty cents a year, or five cents a quarter, payable at the office where the paper is delivered.

We employ no traveling agents. Address all communications to

ROBERT BONNER, Publisher,

Cor. of William and Spruce Sts., New-York.



# PLANTATION BITTERS.--S. T. 1860--X.

This wonderful vegetable restorative is the sheet-anchor of the feeble and debilitated. As a tonic and cordial for the aged and languid it has no equal among stomachics. As a remedy for the nervous weakness to which women are especially subject, it is superseding every other stimulant. In all climates, tropical, temperate, or frigid, it acts as a specific in every species of disorder which undermines the bodily strength and breaks down the animal spirits.

It is now about *twelve years* since this grand desideratum was introduced under the name of

## PLANTATION BITTERS,

and from that time to the present its progress has been without a parallel in the history of proprietary medicines. With the spirit of the sugar cane—the most nutritious of all stimulants—for its basis, and medicated solely with the juices and extracts of rare vegetable specifics, such as Calisaya Bark, the best known Tonic that the world produces, and which makes it by all odds the most unobjectionable invigorant, corrective and general alterative that has ever been placed by science within the reach of the sick, the suffering, and the despondent. Hence it has overleaped all competition, and Plantation Bitters is to-day the most popular Tonic on either side of the Atlantic. Sold by all Druggists.

# MEXICAN MUSTANG LINIMENT.

## FOR MAN AND BEAST.

Probably few articles have ever had so extensive a sale, while none have been more universally beneficial than the celebrated MEXICAN MUSTANG LINIMENT. Children, Adults, Horses, and Domestic Animals, are always liable to accident, and it is safe to say, that no family can pass a single season without some kind of emollient being necessary. It becomes a matter of importance then to secure the best.

The merits of the MEXICAN MUSTANG LINIMENT are well-known throughout the habitable world. From the million upon million of bottles sold, no complaint has ever reached us. It is recommended for Cuts, Bruises, Sprains, Rheumatism, Swellings, Bites, Chilblains, etc., upon man, and for Spavins, Founders, Ring-bone, Poll Evil, Scratches, Wind-Galls, Hoof-ae, etc., upon horses.

## IMPORTANT TO OWNERS OF HORSES.

"This is to certify that the Mexican Mustang Liniment has been extensively used in our stables throughout the country (we have 2,500 horses) with the greatest benefit in all cases of galls, kicks, sprains, lameness, stiffness, etc. Many of our men have had occasion to use it in their families, and all speak of it in the highest terms. One of our men got kicked and badly cut and bruised; as usual, the Mustang Liniment was resorted to; the lameness was removed, and he was almost well in four days. We can cheerfully recommend it as a valuable preparation for man or beast.

"Yours respectfully, J. DUNNING, Foreman of Adams & Co.'s Express Stables, N. Y."


"We take great pleasure in recommending the Mexican Mustang Liniment as an indispensable and valuable article, and the best we have ever used for Sprains, Sores, or Galls on horses. Some of our men have also used it for severe burns and sores, as well as rheumatic pains, and all say it acts like magic.

J. H. HEWITT, Foreman,  
For American Express Co., 10 Wall Street; Harnden's Express Co., 74 Broadway; Pullen, Virgil & Co., Express Co., 14 Wall Street; Wells, Fargo & Co., 14 Wall Street."

Over three hundred livery stables in the city of New-York alone are using the MEXICAN MUSTANG LINIMENT, in all of which it gives unusual satisfaction.

## CAUTION.

Some unprincipled parties have undertaken to counterfeit this Liniment. The genuine is wrapped in a fine *Steel Plate* engraving, with "*G. W. Westbrook, Chemist,*" and "*Trade Mark. MEXICAN MUSTANG LINIMENT,*" engraved across the face of each wrapper. The whole bears the proprietor's private United States Revenue Stamp, and not a common stamp, as used by druggists.  
LYONS MANUFACTURING Co., 53 Park Place, N. Y.




### First Mortgage Sinking Fund Land Grant Bonds of the St. Joseph and Denver City Railroad Company,

In denominations of \$1000, \$500, and \$100, can be obtained from the undersigned or through the principal banks and bankers throughout the United States, at 97½ and accrued interest, and are received at par and accrued interest in payment for land purchased from the Company. These Bonds, bearing (8) eight per cent interest in gold, free of tax, combine a perfect security with a liberal rate of interest. This interest account is made light for and easily borne by the Company, through the operation of the Sinking Fund created from sales of the Company's land, which, in many cases, draw interest at the rate of ten (10) per cent per annum. The security behind them is ample in every particular, as they constitute a first and only mortgage on a trunk line of railroad which will soon connect the City of St. Joseph, Mo., (an important railway centre) with the Union Pacific Railroad at Fort Kearney, materially shortening the distance between the Atlantic and Pacific coasts. In addition to this, the Bonds have further security in the fact that there is included in the Mortgage the Company's magnificent lands, amounting to 1,500,000 acres, known to be among the best in the United States. The Mortgage Indenture prohibits the sale of these lands at less than four (4) Dollars per acre, and payable to the Trustee under the Mortgage, for the clear and express purpose of retiring these Bonds. The amount thus realized exceeds the entire amount of Bonds which can be issued, and leaves the tract, property, and franchises free.

The lands of this Company, situated in Kansas and Nebraska, are among the finest for Agricultural purposes in the United States. The Bonds have thirty years to run, with interest at eight per cent, free of tax, payable in February and August in each year. Both principal and interest are payable in gold. The principal in New-York. The interest in either New-York, London, or Frankfurt-on-the-Main, at the option of the holder, without notice, and in the gold currency of the country in which they are presented. They are coupons or registered.

Trustees—Farmers Loan and Trust Company. Maps, circulars, documents, and full information furnished on application.

**TANNER & CO., Bankers, No. 11 Wall Street, New-York.**



# Almanac

1873.

*(For Index, see page 54.)*

# 1873. "The World" 1873.

## THE WEEKLY WORLD

is our great edition (Wednesday) for the country. It contains : 1. THE LATEST PRICES (telegraphed from all the markets of the United States) of Live Stock, Country Produce, General Produce of every kind, and of Money, Stocks, and Freights in New-York and Europe. 2. The Farmers' Page, with all the doings of the Farmers' Club of the American Institute, letters from practical farmers and scientific discussions on profitable farming. 3. A Page for the Family Circle, of lively and pure reading. 4. All the news in concise summary.

Number of Copies separately addressed.	Price one year, beginning any day.	Premium to Club Collectors for Weekly World.
1 . . . . .	\$2	
5 . . . . .	\$7	WORLD ALMANAC.
10 . . . . .	\$12	WEEKLY WORLD, one year.
20 . . . . .	\$20	WEEKLY WORLD, one year.
50 . . . . .	\$50	SEMI-WEEKLY WORLD, 1 year.
100 . . . . .	\$100	DAILY WORLD, one year.

### EXTRA PREMIUMS.

- (1.) \$250 will be given to the gentleman from whom we receive previous to the 31st March next the money at our club rates for the largest number (not less than five hundred) of subscribers for one year to the WEEKLY WORLD.
- (2.) \$125 for the next largest paid-club list of not less than two hundred and fifty copies.
- (3.) \$75 each for the five next largest paid club-lists of not less than one hundred and fifty copies each.
- (4.) \$50 each for the ten next largest paid club-lists of not less than one hundred copies each.
- (5.) \$25 each for the twenty next largest paid club-lists of not less than fifty copies each.

## THE SEMI-WEEKLY

contains (Tuesday and Friday) all the contents of the Weekly and the cream of the Daily.

Number of Copies separately addressed.	Price one year, beginning any day.	Premium to Club Collectors for Semi-Weekly World.
1 . . . . .	\$3	
2 . . . . .	\$5	
5 . . . . .	\$12	WORLD ALMANAC.
10 . . . . .	\$20	SEMI-WEEKLY WORLD, 1 year.
50 . . . . .	\$100	DAILY WORLD, one year.

THE DAILY WORLD—Price for one copy for one year, \$10, (including Sunday Edition, \$12, beginning any day; and at the same rate per month for any part of a year.

The WORLD ALMANAC for 1873 (ready about January 1, 1873)—One copy, post-paid, 25 cents five copies, post-paid, \$1.

DIRECTIONS.—Additions to Clubs may be made at any time in the year at the above Club rates. Changes in Club Lists made only on request of persons receiving Club packages, stating date of subscription, edition, post-office, and State to which it has previously been sent.

TERMS.—Cash in advance. Send post-office money-order, bank draft, or registered letter. Bills sent by mail will be at the risk of the sender.

We have no traveling agents. Specimen copies, posters, etc., sent free of charge, wherever and whenever desired. Address all orders and letters to

**"THE WORLD,"**

35 Park Row, New-York.

# THE WORLD ALMANAC FOR 1873.

## The Year 1873.

THE year 1873 is the latter part of the 5633d and the beginning of the 5634th since the creation of the world, according to the Jews. It answers to the 6586th of the Julian Period, the 2626th from the foundation of Rome, the 2649th year of the Olympiads, and the year 7381-82 of the Byzantine era. The 98th year of American Independence begins July 4.

### The Four Seasons.

	D.	H.	M.		D.	H.	M.
Winter begins,	1872,	December	21	6 45 mo., and lasts	89	0	59
Spring	"	1873, March	20	7 44 mo.,	92	20	33
Summer	"	1873, June	21	4 17 mo.,	93	14	10
Autumn	"	1873, September	22	6 27 ev.,	89	17	57
Winter	"	1873, December	21	0 24 ev., Trop. year,	365	5	39

### Conjunction of Planets, and other Phenomena.

Month.	Aspect.	Washington Time.	Distance apart.	Month.	Aspect.	Washington Time.	Distance apart.
Jan...	☉ near ♀	D. H. M.	" "	June.	☉ near ♀	D. H. M.	" "
"	☉ gr. elon. W.	1 9 37 e.	♀ 3 31 N.	"	☉ Sun apogee	29 1 10 m.	♃ 4 25 S.
"	♃ ☉	5 4 30 e.	♃ 23 12 W.	July..	☉ near ♀	30 11 25 m.	" "
"	☉ near ♀	13 11 16 m.	" "	"	☉ near ♀	4 9 43 m.	♂ 3 31 S.
"	♂ ☉	16 9 34 m.	♂ 4 13 S.	"	☉ gr. elon.	10 7 45 e.	♃ 4 27 N.
"	☉ near ♂	17 4 34 e.	♂ 90 0 W.	"	☉ gr. elon.	14 3 0 e.	♃ 45 44 W.
"	☉ near ♀	21 10 23 m.	♂ 0 48 S.	"	☉ near ♀	16 3 26 m.	♀ 26 45 E.
"	☉ near ♀	27 1 43 e.	♂ 4 4 N.	"	☉ near ♀	20 7 50 m.	♀ 5 8 S.
"	☉ near ♀	31 1 42 e.	♀ 4 52 N.	"	♃ ☉ Sun	22 0 1 m.	♃ 180 0 E.
Feb..	☉ near ♀	12 9 35 m.	♂ 4 2 S.	"	☉ near ♀	26 6 35 e.	♂ 4 14 S.
"	♂ ☉ Sun	14 8 43 e.	♂ 180 0 E.	Aug..	☉ near ♂	1 5 15 e.	♂ 2 32 S.
"	☉ near ♂	18 2 2 e.	♂ 0 31 N.	"	☉ near ♀	7 3 0 m.	♃ 4 21 N.
"	♀ sup. ☉	21 10 21 m.	" "	"	♂ ☉	12 4 4 m.	♂ 90 0 E.
"	♀ gr. elon.	22 3 52 e.	♀ 46 31 E.	"	☉ near ♀	18 11 3 e.	♀ 5 47 S.
"	☉ near ♀	24 5 15 m.	♃ 4 19 N.	"	☉ near ♀	23 0 37 e.	♂ 4 2 S.
Mar..	☉ near ♀	2 2 58 m.	♀ 5 40 N.	"	☉ near ♂	30 8 14 m.	♂ 0 52 S.
"	☉ near ♀	11 9 10 m.	♂ 4 3 S.	"	☉ gr. elon.	30 9 29 m.	♃ 18 8 W.
"	☉ near ♂	18 5 26 m.	♂ 1 8 N.	Sept..	☉ near ♀	3 10 51 m.	♃ 4 24 N.
"	☉ gr. elon.	18 7 26 e.	♃ 18 37 E.	"	♂ ☉	4 9 19 m.	" "
"	☉ stationary	21 3 45 e.	" "	"	♀ n. Uranus	10 2 26 m.	♀ 1 0 S.
"	☉ near ♀	23 5 45 e.	♃ 4 35 N.	"	☉ near ♀	17 11 21 e.	♀ 5 10 S.
"	☉ near ♀	31 3 10 m.	♀ 6 27 N.	"	☉ near ♀	20 6 15 m.	♂ 3 49 E.
"	☉ near ♀	7 0 10 e.	♂ 4 14 S.	"	☉ near ♂	28 2 51 m.	♂ 0 57 N.
April.	☉ stationary	14 2 10 m.	" "	"	☉ stationary	30 2 48 m.	" "
"	☉ near ♂	14 2 38 m.	♂ 0 23 N.	"	☉ near ♀	30 6 31 e.	♃ 4 33 N.
"	♂ stationary	17 6 8 m.	" "	Oct..	♀ near ♀	14 8 20 e.	♀ 0 21 N.
"	☉ near ♀	20 2 27 m.	♃ 4 46 N.	"	☉ near ♀	18 1 5 m.	♂ 3 33 S.
"	♃ ☉	22 7 8 m.	♃ 90 0 W.	"	☉ near ♀	18 8 45 m.	♀ 2 53 S.
"	♂ ☉	27 9 30 m.	♂ 180 0 E.	"	♃ ☉ Sun	19 0 10 e.	♃ 90 0 E.
"	☉ near ♀	27 1 14 e.	♀ 6 28 N.	"	☉ near ♂	26 8 51 e.	♂ 2 33 N.
May..	☉ gr. elon.	3 8 10 e.	♀ 26 37 W.	"	☉ near ♀	28 1 56 m.	♃ 4 40 N.
"	☉ near ♀	4 8 22 e.	♂ 4 24 S.	Nov..	☉ gr. elon.	10 10 11 m.	♀ 22 50 E.
"	♀ inf. ☉	5 0 48 e.	" "	"	☉ near ♀	14 6 49 e.	♂ 3 12 S.
"	☉ near ♂	10 5 32 e.	♂ 1 41 S.	"	☉ near ♀	17 10 12 e.	♀ 0 28 N.
"	☉ stationary	12 3 45 m.	" "	"	♃ near ♂	20 6 34 m.	♂ 1 8 S.
"	♂ ☉	12 11 45 e.	♂ 90 0 E.	"	☉ near ♀	24 10 19 m.	♃ 4 41 N.
"	☉ near ♀	17 8 27 m.	♃ 4 47 N.	"	☉ near ♂	24 3 22 e.	♂ 3 42 N.
"	♀ ☉	19 0 57 m.	♀ 3 55 S.	Dec..	♀ ☉	10 4 57 e.	♀ 1 52 N.
"	☉ near ♂	24 1 46 m.	♀ 1 47 N.	"	☉ near ♀	12 10 45 m.	♂ 2 43 S.
"	☉ stationary	25 3 42 m.	" "	"	☉ near ♂	18 7 18 m.	♀ 3 3 N.
June.	☉ near ♀	1 9 15 m.	♂ 4 28 S.	"	☉ gr. elon.	19 5 34 m.	♀ 21 46 W.
"	☉ near ♂	6 4 7 e.	♂ 3 20 S.	"	☉ near ♀	21 9 18 e.	♃ 4 38 N.
"	☉ stationary	6 4 28 e.	" "	"	♂ ☉ Sun	22 8 8 m.	♂ 90 0 W.
"	☉ near ♀	13 1 42 e.	♃ 4 39 N.	"	☉ near ♂	23 10 20 m.	♂ 4 10 N.
"	☉ near ♀	21 2 6 m.	♀ 2 50 S.	"	☉ near Nept.	27 10 35 e.	♃ 0 12 S.

NOTE.—In the table above, it is to be understood that the word "near" and the character ♂ (conjunction) are synonyms, and mean that the two bodies are nearest each other at the time expressed, and that they are then on a line running from the North Pole through both bodies, and have the same right ascension. GR. ELON. means greatest elongation, or greatest apparent angular distance from the Sun. The character ♀ indicates that the planet is opposite the Sun, or 180 degs., or half a circle east of it, and rises when the Sun sets, and sets when he rises. When a planet is a quarter of a circle, or 90 degs. from the Sun, east or west, it is known by ☉. These are the signs of the planets: ☉ the Sun; ☾ the Moon; ♀ Mercury; ♀ Venus; ⊕ the Earth; ♂ Mars; ♃ Jupiter; ♄ Saturn; ♅ Uranus; ♆ Neptune.

**Cycles of Time and Church Days.**

Dominical Letter.....	E	Septuagesima Sund., Feb.	9	Easter-Sunday.....	April 13
Epact.....	1	Sexagesima " "	16	Low-Sunday.....	" 20
Solar Cycle.....	6	Quinquagesima " "	23	Rogation-Sunday.....	May 18
Golden Number.....	12	Ash-Wednesday....	26	Ascension-Day.....	" 27
Roman Indiction.....	1	Quadragesima Sund., Mar.	2	Whit-Sunday.....	June 1
Jewish Lunar Cycle.....	9	Mid-Lent Sunday....	23	Trinity-Sunday.....	" 8
Dionysian Period.....	202	Palm-Sunday.....	Apr. 6	Corpus Christi.....	" 12
Julian Period.....	6586	Good-Friday.....	" 11	Advent-Sunday.....	Nov. 30

**Legal Holidays.**

New-Year's Day .....	January 1	Thanksgiving.....	{ Usually a Thursday in November.
Washington's Birthday.....	February 22		
Independence Day.....	July 4	Christmas.....	December 25

**Eclipses.**

There will be four eclipses this year, as follows :

I. A Total Eclipse of the Moon May 12, in the morning, which will be partial and visible from Boston west to Chicago, and west of Chicago the Eclipse will be total. The Moon sets with the Eclipse upon it, except at San Francisco.

PLACES.	Begins morn.	Total begins morn.	Moon sets eclipsed.
Boston.....	4 46		
New-York.....	4 34		
Washington.....	4 22		
Charleston.....	4 10		
Buffalo.....	4 15		
Detroit.....	3 58		
Chicago.....	3 40	4 45	
New-Orleans.....	3 30	4 35	
St. Louis.....	3 29	4 34	
San Francisco.....	1 20	2 25	
Portland, Or.....	1 20	2 25	

II. A Partial Eclipse of the Sun May 26, the Sun rising partly eclipsed in Maine, New-Hampshire, and part of Vermont and Eastern Massachusetts. At Portland, Maine, the Eclipse ends at 4h. 37m., about eight minutes after sunrise. In New-Hampshire, Vermont, and Massachusetts there will be scarcely more than a contact of limbs.

III. A Total Eclipse of the Moon November 4, which will be visible as a *partial* Eclipse in California and Oregon. At San Francisco, and at Portland, Or., it begins at 5h. 56m. in the morning, the Moon setting with the Eclipse upon it.

IV. A Partial Eclipse of the Sun November 19; visible in the

Southern Ocean.

**Morning Stars.**

Venus after May 5.  
Mars until January 17.  
Jupiter after September 4.  
Saturn from January 13 to April 22.

**Evening Stars.**

Venus until May 5.  
Mars after January 17.  
Jupiter until September 4.  
Saturn until January 13, and after April 22.

**Places of the Planets.**

TIME.	Jan.	Feb.	Mar.	Apr.	May.	June.	July.	Aug.	Sep.	Oct.	Nov.	Dec.
First Sunday.....	♄	♃	♂	♁	♁	♁	♁	♁	♁	♁	♁	♁
Second ".....	♄	♃	♂	♁	♁	♁	♁	♁	♁	♁	♁	♁
Third ".....	♄	♃	♂	♁	♁	♁	♁	♁	♁	♁	♁	♁
Fourth ".....	♄	♃	♂	♁	♁	♁	♁	♁	♁	♁	♁	♁
Fifth ".....	♄	♃	♂	♁	♁	♁	♁	♁	♁	♁	♁	♁

**Planets Brightest.**

Mercury, January 8, May 6, and September 2, rising then before the Sun; also, March 15, July 13, and November 7, setting then after the Sun. Venus, March 29, and June 10. Mars, April 27. Jupiter, February 14. Saturn, July 21.







CHICAGO.		CHARLESTON.		WASHINGTON.		NEW-YORK.		BOSTON.		MOON'S PHASES.		Calendar for BOSTON; N. Y. State, Michigan, and Oregon.			Calendar for NEW-YORK CITY; Connecticut, Pennsylvania, Ohio, and Illinois.				Calendar for WASHINGTON; Kentucky, and California.											
H. M.	H. M.	H. M.	H. M.	H. M.	H. M.	H. M.	H. M.	H. M.	H. M.	D.	H. M.	SUN RISES.	SUN SETS.	MOON SETS.	SUN RISES.	SUN SETS.	MOON SETS.	H. W. N. Y.	SUN RISES.	SUN SETS.	MOON SETS.									
6 43 mo.	7 13 mo.	7 25 mo.	7 37 mo.	7 49 mo.	8 11 mo.	8 23 mo.	8 35 mo.	8 47 mo.	9 00 mo.	1	11 57	4 27	7 29	11 26	4 59	7 51	11 24	morning.	4 37	7 18	11 25									
5 28 mo.	6 38 mo.	7 10 mo.	7 50 mo.	8 34 mo.	9 22 mo.	10 10 mo.	10 58 mo.	11 46 mo.	12 34 mo.	2	11 57	4 27	7 29	11 26	4 59	7 51	11 24	morning.	4 37	7 18	11 25									
5 10 mo.	6 20 mo.	7 00 mo.	7 40 mo.	8 24 mo.	9 12 mo.	10 00 mo.	10 48 mo.	11 36 mo.	12 24 mo.	3	11 57	4 27	7 29	11 26	4 59	7 51	11 24	morning.	4 37	7 18	11 25									
5 30 mo.	6 40 mo.	7 20 mo.	8 00 mo.	8 44 mo.	9 32 mo.	10 20 mo.	11 08 mo.	11 56 mo.	12 44 mo.	4	11 57	4 27	7 29	11 26	4 59	7 51	11 24	morning.	4 37	7 18	11 25									
3 30 mo.	4 40 mo.	5 20 mo.	6 00 mo.	6 44 mo.	7 32 mo.	8 20 mo.	9 08 mo.	9 56 mo.	10 44 mo.	5	11 57	4 27	7 29	11 26	4 59	7 51	11 24	morning.	4 37	7 18	11 25									
121	122	123	124	125	126	127	128	129	130	131	132	133	134	135	136	137	138	139	140	141	142	143	144	145	146	147	148	149	150	151

CHICAGO.		CHARLESTON.		WASHINGTON.		NEW-YORK.		BOSTON.		MOON'S PHASES.		Calendar for BOSTON; N. Y. State, Michigan, and Oregon.			Calendar for NEW-YORK CITY; Connecticut, Pennsylvania, Ohio, and Illinois.				Calendar for WASHINGTON; Kentucky, and California.										
H. M.	H. M.	H. M.	H. M.	H. M.	H. M.	H. M.	H. M.	H. M.	H. M.	D.	H. M.	SUN RISES.	SUN SETS.	MOON SETS.	SUN RISES.	SUN SETS.	MOON SETS.	H. W. N. Y.	SUN RISES.	SUN SETS.	MOON SETS.								
0 29 mo.	0 59 mo.	1 11 mo.	1 35 mo.	2 09 mo.	2 43 mo.	3 17 mo.	3 51 mo.	4 25 mo.	4 59 mo.	1	11 57	4 26	7 30	11 25	4 32	7 24	11 05	0 29	4 37	7 19	11 24								
4 11 ev.	4 41 ev.	5 11 ev.	5 41 ev.	6 11 ev.	6 41 ev.	7 11 ev.	7 41 ev.	8 11 ev.	8 41 ev.	2	11 57	4 26	7 30	11 25	4 32	7 24	11 05	0 29	4 37	7 19	11 24								
9 42 ev.	10 12 ev.	10 24 ev.	10 54 ev.	11 24 ev.	11 54 ev.	12 24 ev.	12 54 ev.	1 24 ev.	1 54 ev.	3	11 57	4 26	7 30	11 25	4 32	7 24	11 05	0 29	4 37	7 19	11 24								
3 42 ev.	4 12 ev.	4 24 ev.	4 54 ev.	5 24 ev.	5 54 ev.	6 24 ev.	6 54 ev.	7 24 ev.	7 54 ev.	4	11 57	4 26	7 30	11 25	4 32	7 24	11 05	0 29	4 37	7 19	11 24								
152	153	154	155	156	157	158	159	160	161	162	163	164	165	166	167	168	169	170	171	172	173	174	175	176	177	178	179	180	181



MOON'S PHASES.		BOSTON.		NEW-YORK.		WASHINGTON.		CHARLESTON.		CHICAGO.	
D.	H. M.	H. M.	H. M.	H. M.	H. M.	H. M.	H. M.	H. M.	H. M.	H. M.	H. M.
Full Moon...	16 41	16 41	16 41	16 41	16 41	16 41	16 41	16 41	16 41	16 41	16 41
Third Quarter...	21 13	21 13	21 13	21 13	21 13	21 13	21 13	21 13	21 13	21 13	21 13
New Moon...	21 13	21 13	21 13	21 13	21 13	21 13	21 13	21 13	21 13	21 13	21 13
First Quarter...	29 10	29 10	29 10	29 10	29 10	29 10	29 10	29 10	29 10	29 10	29 10

Day of Year.	Day of Month.	Day of Week.	Sun at Noon Mark.	Calendar for BOSTON; N. Y. State, Michigan, and Oregon.			Calendar for NEW-YORK CITY; Connecticut, Pennsylvania, Ohio, and Illinois.				Calendar for WASHINGTON; Kentucky, and California.		
				SUN RISES.	SUN SETS.	MOON SETS.	SUN RISES.	SUN SETS.	MOON SETS.	H. W. N. Y.	SUN RISES.	SUN SETS.	MOON SETS.
244	1	Tu	H.	5 27	6 33	11 48	5 27	6 33	11 54	2 33	5 29	6 31	H. M. MORN.
245	2	W	H.	5 28	6 35	11 48	5 28	6 35	11 54	2 34	5 30	6 32	0 1
246	3	Th	H.	5 29	6 36	11 49	5 29	6 36	12 0	2 35	5 31	6 33	0 1
247	4	Fr	H.	5 30	6 37	11 50	5 30	6 37	12 0	2 36	5 32	6 34	1 5
248	5	Sa	H.	5 31	6 38	11 51	5 31	6 38	12 1	2 37	5 33	6 35	2 30
249	6	Su	H.	5 32	6 39	11 52	5 32	6 39	12 1	2 38	5 34	6 36	3 43
250	7	M	H.	5 33	6 40	11 53	5 33	6 40	12 2	2 39	5 35	6 37	risers.
251	8	Tu	H.	5 34	6 41	11 54	5 34	6 41	12 2	2 40	5 36	6 38	7 13
252	9	W	H.	5 35	6 42	11 55	5 35	6 42	12 3	2 41	5 37	6 39	7 41
253	10	Th	H.	5 36	6 43	11 56	5 36	6 43	12 3	2 42	5 38	6 40	8 10
254	11	Fr	H.	5 37	6 44	11 57	5 37	6 44	12 4	2 43	5 39	6 41	8 40
255	12	Sa	H.	5 38	6 45	11 58	5 38	6 45	12 4	2 44	5 40	6 42	9 16
256	13	Su	H.	5 39	6 46	11 59	5 39	6 46	12 5	2 45	5 41	6 43	10 57
257	14	M	H.	5 40	6 47	12 0	5 40	6 47	12 5	2 46	5 42	6 44	11 34
258	15	Tu	H.	5 41	6 48	12 1	5 41	6 48	12 6	2 47	5 43	6 45	12 42
259	16	W	H.	5 42	6 49	12 2	5 42	6 49	12 6	2 48	5 44	6 46	1 32
260	17	Th	H.	5 43	6 50	12 3	5 43	6 50	12 7	2 49	5 45	6 47	2 31
261	18	Fr	H.	5 44	6 51	12 4	5 44	6 51	12 7	2 50	5 46	6 48	3 30
262	19	Sa	H.	5 45	6 52	12 5	5 45	6 52	12 8	2 51	5 47	6 49	4 32
263	20	Su	H.	5 46	6 53	12 6	5 46	6 53	12 8	2 52	5 48	6 50	5 40
264	21	M	H.	5 47	6 54	12 7	5 47	6 54	12 9	2 53	5 49	6 51	6 41
265	22	Tu	H.	5 48	6 55	12 8	5 48	6 55	12 9	2 54	5 50	6 52	7 27
266	23	W	H.	5 49	6 56	12 9	5 49	6 56	12 10	2 55	5 51	6 53	8 25
267	24	Th	H.	5 50	6 57	12 10	5 50	6 57	12 10	2 56	5 52	6 54	9 4
268	25	Fr	H.	5 51	6 58	12 11	5 51	6 58	12 11	2 57	5 53	6 55	9 51
269	26	Sa	H.	5 52	6 59	12 12	5 52	6 59	12 12	2 58	5 54	6 56	10 50
270	27	Su	H.	5 53	7 0	12 13	5 53	7 0	12 13	2 59	5 55	6 57	11 59
271	28	M	H.	5 54	7 1	12 14	5 54	7 1	12 14	3 0	5 56	6 58	
272	29	Tu	H.	5 55	7 2	12 15	5 55	7 2	12 15	3 1	5 57	6 59	
273	30	W	H.	5 56	7 3	12 16	5 56	7 3	12 16	3 2	5 58	7 0	

MOON'S PHASES.		BOSTON.		NEW-YORK.		WASHINGTON.		CHARLESTON.		CHICAGO.	
D.	H. M.	H. M.	H. M.	H. M.	H. M.	H. M.	H. M.	H. M.	H. M.	H. M.	H. M.
Full Moon...	6 47	6 47	6 47	6 47	6 47	6 47	6 47	6 47	6 47	6 47	6 47
Third Quarter...	11 14	11 14	11 14	11 14	11 14	11 14	11 14	11 14	11 14	11 14	11 14
New Moon...	14 59	14 59	14 59	14 59	14 59	14 59	14 59	14 59	14 59	14 59	14 59
First Quarter...	28 7	28 7	28 7	28 7	28 7	28 7	28 7	28 7	28 7	28 7	28 7

Day of Year.	Day of Month.	Day of Week.	Sun at Noon Mark.	Calendar for BOSTON; N. Y. State, Michigan, and Oregon.			Calendar for NEW-YORK CITY; Connecticut, Pennsylvania, Ohio, and Illinois.				Calendar for WASHINGTON; Kentucky, and California.		
				SUN RISES.	SUN SETS.	MOON SETS.	SUN RISES.	SUN SETS.	MOON SETS.	H. W. N. Y.	SUN RISES.	SUN SETS.	MOON SETS.
274	1	Tu	H.	5 56	7 4	12 17	5 56	7 4	12 17	3 29	5 57	7 0	H. M. MORN.
275	2	W	H.	5 57	7 5	12 18	5 57	7 5	12 18	3 30	5 58	7 1	0 1
276	3	Th	H.	5 58	7 6	12 19	5 58	7 6	12 19	3 31	5 59	7 2	0 1
277	4	Fr	H.	5 59	7 7	12 20	5 59	7 7	12 20	3 32	6 0	7 3	1 14
278	5	Sa	H.	6 0	7 8	12 21	6 0	7 8	12 21	3 33	6 1	7 4	2 30
279	6	Su	H.	6 1	7 9	12 22	6 1	7 9	12 22	3 34	6 2	7 5	3 47
280	7	M	H.	6 2	7 10	12 23	6 2	7 10	12 23	3 35	6 3	7 6	5 1
281	8	Tu	H.	6 3	7 11	12 24	6 3	7 11	12 24	3 36	6 4	7 7	6 36
282	9	W	H.	6 4	7 12	12 25	6 4	7 12	12 25	3 37	6 5	7 8	7 10
283	10	Th	H.	6 5	7 13	12 26	6 5	7 13	12 26	3 38	6 6	7 9	8 25
284	11	Fr	H.	6 6	7 14	12 27	6 6	7 14	12 27	3 39	6 7	7 10	9 43
285	12	Sa	H.	6 7	7 15	12 28	6 7	7 15	12 28	3 40	6 8	7 11	10 21
286	13	Su	H.	6 8	7 16	12 29	6 8	7 16	12 29	3 41	6 9	7 12	11 21
287	14	M	H.	6 9	7 17	12 30	6 9	7 17	12 30	3 42	6 10	7 13	12 21
288	15	Tu	H.	6 10	7 18	12 31	6 10	7 18	12 31	3 43	6 11	7 14	1 24
289	16	W	H.	6 11	7 19	1 0	6 11	7 19	1 0	3 44	6 12	7 15	2 0
290	17	Th	H.	6 12	7 20	1 1	6 12	7 20	1 1	3 45	6 13	7 16	3 15
291	18	Fr	H.	6 13	7 21	1 2	6 13	7 21	1 2	3 46	6 14	7 17	4 17
292	19	Sa	H.	6 14	7 22	1 3	6 14	7 22	1 3	3 47	6 15	7 18	5 20
293	20	Su	H.	6 15	7 23	1 4	6 15	7 23	1 4	3 48	6 16	7 19	6 24
294	21	M	H.	6 16	7 24	1 5	6 16	7 24	1 5	3 49	6 17	7 20	7 41
295	22	Tu	H.	6 17	7 25	1 6	6 17	7 25	1 6	3 50	6 18	7 21	8 27
296	23	W	H.	6 18	7 26	1 7	6 18	7 26	1 7	3 51	6 19	7 22	9 18
297	24	Th	H.	6 19	7 27	1 8	6 19	7 27	1 8	3 52	6 20	7 23	10 18
298	25	Fr	H.	6 20	7 28	1 9	6 20	7 28	1 9	3 53	6 21	7 24	11 18
299	26	Sa	H.	6 21	7 29	1 10	6 21	7 29	1 10	3 54	6 22	7 25	12 18
300	27	Su	H.	6 22	7 30	1 11	6 22	7 30	1 11	3 55	6 23	7 26	1 26
301	28	M	H.	6 23	7 31	1 12	6 23	7 31	1 12	3 56	6 24	7 27	2 26
302	29	Tu	H.	6 24	7 32	1 13	6 24	7 32	1 13	3 57	6 25	7 28	3 26
303	30	W	H.	6 25	7 33	1 14	6 25	7 33	1 14	3 58	6 26	7 29	4 26
304	31	Th	H.	6 26	7 34	1 15	6 26	7 34	1 15	3 59	6 27	7 30	5 26



## Record of Events.

- Jan. 1, 1872.**—The Reform Common Council of New-York City took possession of the City Hall, ousting the old Boards, after a sharp struggle.
- Jan. 2.**—Brigham Young arrested, at Salt Lake City, on a charge of murder.
- Jan. 2.**—Riot, and attempted mobbing of a negro criminal in Rochester, N. Y.
- Jan. 7.**—Edward S. Stokes killed James Fisk, Jr., at the Grand Central Hotel, New-York.
- Jan. 17.**—Statue of Franklin unveiled in Printing-House Square, New-York.
- Jan. 18.**—Senate Judiciary Committee reported adversely on the memorial in favor of woman suffrage.
- Jan. 19.**—M. Thiers resigned the French Presidency, but the National Assembly refused to accept the resignation.
- Jan. 23.**—Banquet to Prince Iwakura and the Japanese Embassy at San Francisco.
- Jan. 24.**—King Amadens dissolved the Spanish Cortes. Madrid was in a ferment.
- Jan. 29.**—The Count of Chambord issued a manifesto, declaring that he would never relinquish his right to the French throne.
- Feb. 1.**—Secretary Boutwell's "Syndicate" inducted by the House of Representatives, by a vote of 110 to 86.
- Feb. 2.**—Massacre of Jews in Ismail, Roumania.
- Feb. 5.**—Attempted assassination of President Thiers, by shooting.
- Feb. 7.**—Passenger train on the Rockford, Rock Island, and St. Louis R. R. "telescoped" at Upper Alton, Ill.; 7 killed, 13 wounded.
- Feb. 8.**—The Governor-General of India assassinated at Port Blair, (India), by a fanatical native.
- Feb. 10.**—Reform charter introduced into the New-York Legislature.
- Feb. 12.**—Imposing funeral of Archbishop Spalding, at Baltimore.
- Feb. 14.**—Telegraphic cable between Jamaica and Porto Rico completed.
- Feb. 16.**—The British "case" in the Alabama claims laid before Parliament.
- Feb. 19.**—The Ku-Klux Congressional Committee reported to Congress, there being majority and minority reports.
- Feb. 20.**—New Cabinet, under Sagasta, formed in Spain.
- Feb. 23.**—Conference of the Count of Chambord and the French Legitimists at Antwerp.
- Feb. 26.**—Senator Sumner's resolution, inquiring into the sale of arms by the Government to the French, was introduced in the Senate.
- Feb. 27.**—Day of Thanksgiving in England for the recovery of the Prince of Wales.
- Feb. 28.**—Congress set apart Yellowstone Valley for a national park.
- Feb. 29.**—Alleged attempted assassination of Queen Victoria, in Buckingham Palace yard, by a Fenian named O'Connor.
- March 3.**—Resignation of M. Pouyer-Quertier, French Minister of Finance.
- March 4.**—The Japanese Embassy received at the White House by the President.
- March 4.**—A bill suppressing the International Society was passed by the French Legislative Assembly.
- March 5.**—The Compulsory Election bill passed the Austrian Reichsrath.
- March 6.**—The Tichborne case in England came to a sudden end. The claimant was imprisoned in Newgate.
- March 11.**—Jay Gould and party ousted from the management of the Erie Railway Company at New-York. General Dix elected President.
- March 15.**—The commercial treaty between France and Great Britain abrogated, to take effect March 15, 1873.
- March 16.**—Execution of Fedel, Quetzel, and Girard, Communists, at Satory.
- March 19.**—Partial destruction of the famous Town Hall and paintings at Dusseldorf by fire.
- March 19.**—Sir Charles Dilkes's resolution to inquire into the Crown expenses was rejected by the British House of Commons.
- March 23.**—Cambridge won the University boat-race on the Thames.
- March 26.**—Earthquakes and loss of life in California.
- April 2.**—General Trochu's libel-suit against the Paris *Figaro* resulted in the conviction of the defendants.
- April 3.**—Funeral ceremonies over the remains of Major-General Robert Anderson at West-Point.
- April 8.**—Antioch, Syria, partially destroyed by an earthquake, with a reported loss of 1500 lives.
- April 11.**—The boilers of the steamer Oceanus exploded on the Mississippi River; forty lives lost.
- April 16.**—Morse memorial meetings were held in various cities of the Union, and in the Hall of the U. S. House of Representatives.
- April 17.**—Father Gavazzi arrived in New-York.
- April 25.**—Carlist insurrection in Spain. After severe fighting it was suppressed, May 11.
- April 26—May 2.**—Eruption of Mount Vesuvius, with great destruction of life and property.
- April 30.**—The Committee of Seventy's charter, passed by the New-York Legislature, was vetoed by the Governor.
- April 30.**—Great fire in Yedo, Japan, destroying six square miles of buildings.
- May 1.**—Methodist General Conference met in Brooklyn.
- May 4.**—Franz Abt, the German composer, arrived in America.
- May 6.**—Niblo's Garden Theatre, New-York, destroyed by fire.
- May 12.**—The ex-Emperor Napoleon published a letter, assuming the responsibility for the catastrophe at Sedan.
- May 12.**—An election was held in Switzerland to revise the constitution, so as to abolish capital punishment and imprisonment for debt, and exclude Jesuits from the Swiss territory. The popular vote was 239,140 ayes and 223,023 nays, but a majority of the cantons voting against the revision, it was lost.
- May 14.**—Marshal Bazaine surrendered himself for trial for the capitulation of Metz.
- May 22.**—The Amnesty bill passed Congress.
- May 23.**—Every seat in Congress filled for the first time since the winter of 1861.
- May 25.**—The Supplemental Article of the Washington Treaty approved by the Senate, by a vote of 42 to 9.
- May 25.**—Eight new Bishops ordained by the Methodist General Conference at Brooklyn, N. Y.

- June 10.*—The London Rowing Club beat the *Atalantas*, of New-York, on the Thames, by twenty lengths.
- June 15.*—The Board of Arbitration under the Treaty of Washington met at Geneva, Switzerland.
- June 17.*—Monster Peace Jubilee and Musical Festival began at Boston, and lasted until July 4th.
- June 18.*—Zorilla Ministry succeeded to power in Spain.
- June 22.*—Accident on the Canada Grand Trunk Railway at Belleville; killed seventy-three people.
- June 25.*—Lord Dufferin, the new Governor-General of the Dominion, arrived at Quebec.
- June 26.*—The tribunal for the final adjudication of the Alabama Claims met at Geneva.
- June 30.*—The Spanish Government released Dr. Hoard, an imprisoned American citizen.
- July 1.*—General Caballos succeeded Count Valmaseda as Captain-General of Cuba.
- July 1.*—The German Parliament passed the measure suppressing the order of Jesuits in the empire.
- July 3.*—International Prison Reform Congress met at London.
- July 9.*—The Stein monument unveiled in Nassau, Germany, in the presence of the Emperor and Court.
- July 15.*—The jury in the Stokes murder-case in New-York disagreed and were discharged.
- July 18.*—An attempt was made to assassinate the King and Queen of Spain at Madrid. Three conspirators were arrested.
- July 18.*—British Ballot bill signed by the Queen.
- July 18.*—President Juarez of Mexico died of apoplexy.
- July 22.*—Revolution in Peru. Gutierrez, Minister of War, overthrew the Government, and proclaimed himself Dictator. He was afterward deposed and put to death.
- July 27.*—Christine Nilsson married to M. Rouzeaud, of Paris, in Westminster Abbey.
- Aug. 13.*—Steamer *Blenville*, on her voyage from New-York to Aspinwall, burned; nineteen lives lost.
- Aug. 19.*—Judge Barnard, of New-York, convicted by the Court of Impeachment, and removed.
- Aug. 24.*—Steamship *America* burned at Yokohama; loss, \$1,000,000, and several lives.
- Aug. 31.*—Steamer *Metis* lost on her voyage between New-York and Providence, R. I., with forty-eight lives.
- Sept. 1.*—Conference of the Emperors of Germany, Russia, and Austria, at Berlin.
- Sept. 2.*—A Congress of the International Society assembled at the Hague.
- Sept. 3.*—The eastern transept of Canterbury Cathedral, Eng., burned.
- Sept. 3.*—Père Hyacinthe married, in London, to Emilie Jane Merriman.
- Sept. 14.*—The Tribunal of Arbitration on the Alabama claims made an award of \$15,500,000 in favor of the United States.
- Sept. 16.*—M. About, the French author, arrested by the German authorities in Alsace.
- Sept. 18.*—Death of Charles XV., King of Sweden and Norway. He was succeeded by his brother, Prince Oscar.
- Oct. 2.*—The Escorial Palace, in Spain, damaged by fire.
- Oct. 10.*—Emperor William, of Prussia, as arbitrator, decided the San Juan boundary question in favor of the United States.
- Oct. 15.*—Complimentary dinner to Froude, the English historian, in New-York.
- Oct. 15.*—Professor Tyndall began his scientific lectures in America, in Boston.
- Oct. 20.*—About this time the horse-plague began to prevail throughout the country.
- Oct. 22.*—Steamer *Missouri* burned on her voyage from New-York to Havana, and many lives lost.
- Nov. 2.*—Thomas Donohue, politician, murdered by John Scannel in New-York.
- Nov. 9.*—Great fire in Boston, burning over 83 acres of the business part of the city; loss, over \$100,000,000.
- Nov. 19.*—James C. King assassinated Anthony F. O'Neil, in Pine street, New-York.
- Nov. 19.*—Strike of a part of the London Police Force.
- Nov. 22.*—Jay Gould arrested by the Erie Railway Company, in a suit to recover \$9,000,000.
- Nov. 29.*—Death of Horace Greeley.
- Dec. 4.*—Imposing funeral of Horace Greeley in New-York.
- Dec. 5.*—Committee of Thirty, to limit and define the powers of the Government, appointed by the French Assembly.
- Dec. 8.*—A committee of 100 citizens chosen in New-Orleans to proceed to Washington, and explain the Louisiana political imbroglio to the President.
- Dec. 10.*—Fire in the Fifth Avenue Hotel, N. Y.; ten women suffocated.
- Dec. 20.*—Jay Gould refunded \$9,000,000 worth of securities to the Erie Railway Company.
- Dec. 24.*—Baruum's new Museum, Grace Chapel, and other buildings in New-York, destroyed by fire.

## Political Record.

- Jan. 10.*—National Woman Suffrage Convention in Washington.
- Jan. 24.*—Missouri Liberal Republican State Convention at Jefferson City. A National Mass Convention at Cincinnati was recommended.
- Feb. 22.*—National Prohibition Convention at Columbus, Ohio, nominated James Black, of Pennsylvania, for President, and John Russell, of Michigan, for Vice-President.
- Feb. 22.*—National Labor Convention at Columbus, Ohio, nominated David Davis, of Illinois, for President, and Joel Parker, of New-Jersey, for Vice-President.
- March 12.*—New-Hampshire State election resulted in the election of the Republican candidates.
- March 19.*—The proposed constitution for Utah as a State adopted by the Mormon voters, the women voting. Fuller, the Mormon candidate for Representative in Congress, was elected.
- April 1.*—Connecticut election resulted in a Republican success.
- April 10.*—National Convention of negroes, held at New-Orleans, condemned Liberal Republicanism, and eulogized Senator Sumner.
- May 1-3.*—National Liberal Republican Convention at Cincinnati, Ohio, nominated Horace

Greeley for President on the sixth ballot. The ballot stood: Greeley, 332; Adams, 324; Chase, 32; scattering, 26. On the second ballot, Benjamin Gratz Brown, of Missouri, was nominated for Vice-President.

May 10.—A Woman Suffrage Convention in New-York nominated Mrs. Woodhull (white) for President, and Fred. Douglass (black) for Vice-President.

May 15.—Orris S. Ferry reelected U. S. Senator from Connecticut, by a coalition of the Democrats with bolting Republicans, the Republican caucus nominee being Gen. Joseph R. Hawley.

May 20.—Mr. Greeley accepted the Liberal Republican nomination for President.

May 31.—Senator Sumner delivered a speech in the Senate, arraiging the administration.

June 5-6.—National Republican Convention at Philadelphia, nominated Ulysses S. Grant for President, and Henry Wilson for Vice-President.

June 21.—Conference of the political opponents of President Grant at the Fifth Avenue Hotel, New-York. A part of them nominated William S. Groesbeck, of Ohio, for President, and Frederick Law Olmstead, of New-York, for Vice-President.

July 9.—National Democratic Convention at Baltimore nominated Horace Greeley for President, and Benjamin Gratz Brown for Vice-President. The ballot for a candidate for President was: Greeley, 686; Black, of Pennsylvania, 21; Bayard, of Delaware, 15; Groesbeck, of Ohio, 2; blank, 8.

Aug. 1.—North Carolina election resulted in the success of the Republican State ticket, but the Democrats secured a majority of the Legislative and Congressional delegation.

Aug. 22.—West-Virginia election resulted in the success of the Independent Democratic candidate for Governor. The new constitution was ratified.

Sept. 3.—Vermont election. The Republican State ticket elected.

Sept. 4.—"Straight-Out" National Democratic Convention at Louisville, Ky. Charles O'Connor, of New-York, nominated for President, and John Quincy Adams, of Massachusetts, for Vice-President, but both declined.

Sept. 9.—Maine election. The Republican State and Congressional tickets were elected.

Sept. 11.—Charles Sumner nominated for Governor of Massachusetts by the Democracy of Massachusetts.

Sept. 17.—A Soldiers' and Sailors' Convention at Pittsburg, Pa., indorsed Grant and Wilson.

Sept. 18-28.—Mr. Greeley made a tour through the Western States as far as Indiana, speaking upon the political issues of the day.

Sept. 28.—After a prolonged contest, the Oregon Legislature elected John H. Mitchell, Rep., U. S. Senator.

Sept. 29.—Yerkes and Mercer pardoned out of the Pennsylvania Penitentiary by Governor Geary.

Oct. 8.—The elections in the Central States were favorable for the Republican candidates.

Nov. 5.—Presidential election resulted in the reelection of President Grant, and the election of Henry Wilson as Vice-President.

Nov. 16.—The political troubles in Louisiana between the State Government and the Custom-House faction began. The United States District Judge decided in favor of the claims of the latter, and President Grant signified his intention to support them, notwithstanding the remonstrance of the responsible citizens of the State.

Dec. 18.—Massachusetts Legislature passed resolutions censuring Senator Sumner for his proposition to erase the names of the battles in the late war from the Army Register and flags.

## The Two Platforms.

### THE DEMOCRATIC PLATFORM.

Adopted by the National Democratic Convention at Baltimore, July, 1872.

We, the Democratic electors of the United States in convention assembled, do present the following principles, already adopted at Cincinnati, as essential to just government.

*First:* We recognize the equality of all men before the law, and hold that it is the duty of government in its dealings with the people to mete out equal and exact justice to all, of whatever nativity, race, color, or persuasion, religious or political.

*Second:* We pledge ourselves to maintain the union of these States, emancipation, and enfranchisement, and to oppose any reopening of the questions settled by the Thirteenth, Fourteenth, and Fifteenth Amendments to the Constitution.

*Third:* We demand the immediate and absolute removal of all disabilities imposed on account of the rebellion, which was finally subdued seven years ago, believing that universal amnesty will result in complete pacification in all sections of the country.

*Fourth:* Local self-government, with impartial suffrage, will guard the rights of all citizens

more securely than any centralized power. The public welfare requires the supremacy of the civil over the military authority, and freedom of person under the protection of the habeas corpus. We demand for the individual the largest liberty consistent with public order; for the State, self-government, and for the nation a return to the methods of peace and the constitutional limitations of power.

*Fifth:* The Civil Service of the government has become a mere instrument of partisan tyranny and personal ambition, and an object of selfish greed. It is a scandal and reproach upon free institutions, and breeds a demoralization dangerous to the perpetuity of republican government. We therefore regard such thorough reforms of the Civil Service as one of the most pressing necessities of the hour; that honesty, capacity, and fidelity constitute the only valid claim to public employment; that the offices of the government cease to be a matter of arbitrary favoritism and patronage, and that public station become again a post of honor. To this end it is imperatively required that no President shall be a candidate for reelection.

*Sixth:* We demand a system of federal taxation which shall not unnecessarily interfere with

the industry of the people, and which shall provide the means necessary to pay the expenses of the government economically administered, the pensions, the interest on the public debt, and a moderate reduction annually of the principal thereof; and, recognizing that there are in our midst honest but irreconcilable differences of opinion with regard to the respective systems of protection and free trade, we remit the discussion of the subject to the people in their Congress Districts, and to the decision of the Congress thereon, wholly free of executive interference or dictation.

*Seventh:* The public credit must be sacredly maintained, and we denounce repudiation in every form and guise.

*Eighth:* A speedy return to specie payments is demanded alike by the highest considerations of commercial morality and honest government.

*Ninth:* We remember with gratitude the heroism and sacrifices of the soldiers and sailors of the republic, and no act of ours shall ever detract from their justly-earned fame for the full reward of their patriotism.

*Tenth:* We are opposed to all further grants of lands to railroads or other corporations. The public domain should be held sacred to actual settlers.

*Eleventh:* We hold that it is the duty of the government, in its intercourse with foreign nations, to cultivate the friendship of peace, by treating with all on fair and equal terms, regarding it alike dishonorable either to demand what is not right, or to submit to what is wrong.

*Twelfth:* For the promotion and success of these vital principles and the support of the candidates nominated by this convention, we invite and cordially welcome the coöperation of all patriotic citizens, without regard to previous affiliations.

### THE REPUBLICAN PLATFORM.

Adopted by the National Republican Convention at Philadelphia, June, 1872.

The Republican Party of the United States, assembled in National Convention in the city of Philadelphia, on the 5th and 6th days of June, 1872, again declares its faith, appeals to its history, and announces its position upon the questions before the country:

*First:* During eleven years of supremacy it has accepted with grand courage the solemn duties of the time. It suppressed a gigantic rebellion, emancipated four millions of slaves, decreed the equal citizenship of all, and established universal suffrage. Exhibiting unparalleled magnanimity, it criminally punished no man for political offenses, and warmly welcomed all who proved their loyalty by obeying the laws and dealing justly with their neighbors. It has steadily decreased, with a firm hand, the resultant disorders of a great war, and initiated a wise policy toward the Indians. The Pacific Railroad and similar vast enterprises have been generally aided and successfully conducted; the public lands freely given to actual settlers; immigration protected and encouraged, and a full acknowledgment of the naturalized citizens' rights secured from European powers. A uniform national currency has been provided; repudiation frowned down; the national credit sustained under most extraordinary burdens, and new bonds negotiated at lower rates; the revenues

have been carefully collected and honestly applied. Despite the annual large reductions of rates of taxation, the public debt has been reduced during Gen. Grant's presidency at the rate of \$100,000,000 a year. A great financial crisis has been avoided, and peace and plenty prevail throughout the land. Menacing foreign difficulties have been peacefully and honorably compromised, and the honor and the power of the nation kept in high respect throughout the world. This glorious record of the past is the party's best pledge for the future. We believe the people will not intrust the government to any party or combination of men composed chiefly of those who have resisted every step of this beneficial progress.

*Second:* Complete liberty and exact equality in the enjoyment of all civil, political, and public rights should be established and effectually maintained throughout the Union, by efficient and appropriate State and federal legislation. Neither the law nor its administration should admit of any discrimination in respect of citizen by reason of race, creed, color, or previous condition of servitude.

*Third:* The recent amendments to the national Constitution should be cordially sustained, because they are right, not merely tolerated because they are law, and should be carried out according to their spirit by appropriate legislation, the enforcement of which can be safely trusted only to the party that secured those amendments.

*Fourth:* The national government should seek to maintain an honorable peace with all nations, protecting its citizens everywhere, and sympathizing with all peoples who strive for greater liberty.

*Fifth:* Any system of the Civil Service under which the subordinate positions of the government are considered rewards for mere party zeal, is fatally demoralizing; and we, therefore, favor a reform of the system by laws which shall abolish the evils of patronage, and make honesty, efficiency, and fidelity the essential qualifications for public position, without practically creating a life-tenure of office.

*Sixth:* We are opposed to further grants of the public lands to corporations and monopolies, and demand that the national domain be set apart for free homes for the people.

*Seventh:* The annual revenues, after paying the current debts, should furnish a moderate balance for the reduction of the principal, and the revenue, except so much as may be derived from a tax on tobacco and liquors, be raised by duties upon importations, the duties of which should be so adjusted as to aid in securing remunerative wages to labor, and promote the industries, growth, and prosperity of the whole country.

*Eighth:* We hold in undying honor the soldiers and sailors whose valor saved the Union; their pensions are a sacred debt of the nation, and the widows and orphans of those who died for their country are entitled to the care of a generous and grateful people. We favor such additional legislation as will extend the bounty of the government to all our soldiers and sailors who were honorably discharged, and who in the line of duty became disabled, without regard to the length of service or the cause of such discharge.

*Ninth:* The doctrine of Great Britain and other European powers concerning allegiance—"Once a subject always a subject"—having at



last, through the efforts of the Republican party, been abandoned, and the American idea of the individual's right to transfer his allegiance having been accepted by European nations, it is the duty of our government to guard with jealous care the rights of adopted citizens against the assumption of unauthorized claims by their former government; and we urge the continual and careful encouragement and protection of voluntary immigration.

*Tenth:* The franking privilege ought to be abolished, and the way prepared for a speedy reduction in the rate of postage.

*Eleventh:* Among the questions which press for attention is that which concerns the relations of capital and labor, and the Republican party recognize the duty of so shaping legislation as to secure full protection, and the amplest field for capital, and for labor the creator of capital, the largest opportunities and a just share of the mutual profits of these two great servants of civilization.

*Twelfth:* We hold that Congress and the President have only fulfilled an imperative duty in their measures for the suppression of violent and treasonable organizations in certain lately rebellious regions, and for the protection of the ballot-box, and therefore they are entitled to the thanks of the nation.

*Thirteenth:* We denounce repudiation of the public debt in any form or disguise as a national crime. We witness with pride the reduction of the principal of the debt and of the rates of interest upon the balance, and confidently expect that our excellent national currency will be per-

fectured by a speedy resumption of specie payments.

*Fourteenth:* The Republican party is mindful of its obligations to the loyal women of America, for their noble devotion to the cause of freedom. Their admission to wider fields of usefulness is received with satisfaction, and the honest demands of any class of citizens for additional rights should be treated with respectful consideration.

*Fifteenth:* We heartily approve the action of Congress in extending amnesty to those lately in rebellion, and rejoice in the growth of peace and fraternal feeling throughout the land.

*Sixteenth:* The Republican party propose to respect the rights reserved by the people to themselves as carefully as the powers delegated by them to the State and to the federal government. It disapproves of the resort to unconstitutional laws for the purpose of removing evils by interference with rights not surrendered by the people to either the State or national government.

*Seventeenth:* It is the duty of the general government to adopt such measures as will tend to encourage American commerce and ship-building.

*Eighteenth:* We believe that the modest patriotism, the earnest purpose, the sound judgment, the practical wisdom, the incorruptible integrity and the illustrious services of Ulysses S. Grant have commended him to the heart of the American people, and with him at our head we start to-day upon a new march to victory.

## Necrology for 1872.

Albrecht, Archduke of Austria, (55,) the "Victor of Custoza," Vienna, Sept. 11.  
 Amat, Luigi, (76,) Cardinal at Nice, Nov. 9.  
 Ames Joseph, N. A., (57,) painter, New-York, Oct. 30.  
 Anderson, James Patten, ex-Confederate General, Memphis, Tenn., Sept. 20.  
 Babinet, James, (78,) scientist, Paris, Oct. 24.  
 Beaconsfield, Viscountess, (65,) London, Dec. 15.  
 Becher, Lady Wrixon, (82,) (Miss O'Neill,) famous actress 50 years ago, England, Oct. 29.  
 Bedford, William, eighth Duke of, (63,) England, May 26.  
 Bennett, James Gordon, (77,) journalist, New-York, June 1.  
 Bowring, Sir John, (78,) diplomatist and reformer, London, Nov. 22.  
 Bragg, Thomas, (62,) ex-U. S. Senator, Raleigh, N. C., Jan. 24.  
 Brown, David Paul, lawyer, Philadelphia, July 10.  
 Buchanan, McKean, (49,) actor, Indianapolis, April 16.  
 Bulwer, Henry, Baron Dalling and Bulwer, (68,) London, May 26.  
 Cartwright, Rev. Peter, (87,) Methodist preacher, Pleasant Plains, Ill., Sept. 25.  
 Camden, Charles, Marquis of, London, May 4.  
 Charles XV., King of Sweden and Norway, (49,) Stockholm, Sept. 18.  
 Chorley, Henry G., (70,) composer, England, March 10.  
 Corning, Erastus, (78,) financier, Albany, N. Y., April 9.  
 D'Abigné, Rev. J. H. Merle, (78,) author of the

"History of the Reformation," Geneva, Switz., Oct. 21.  
 Davis, Garret, (71,) U. S. Senator from Kentucky.  
 Dawson, Bogumil, (54,) actor, Dresden, Feb. 10.  
 Devrient, Emil Gustave, (69,) actor, Dresden, Aug. 6.  
 Dickson, Samuel Henry, M.D., physician, New-York, April 3.  
 Dillon, Robert James, (61,) lawyer, New-York, Nov. 26.  
 Ewell, Richard S., ex-Confederate General, Maury Co., Tenn., Jan. 25.  
 Feuerbach, Louis Marie, (69,) philosopher, Hesse Cassel, Sept. 17.  
 Fisk, James, Jr., (37,) speculator, New-York, Jan. 6.  
 Forrest, Edwin, (66,) actor, Philadelphia, Dec. 11.  
 Forey, Elie Frederic, (68,) Marshal of France, Besançon, June 20.  
 Fullom, S. W., novelist, England, Aug. 1.  
 Gautier, Théophile, (62,) author, Paris, Oct. 22.  
 Gerstaecker, Frederick, author and traveler, Vienna, May 31.  
 Greeley, Horace, (62,) journalist, New-York, Nov. 29.  
 Grimes, James W., (56,) ex-U. S. Senator, Burlington, Iowa, Feb. 7.  
 Griswold, John A., (55,) iron manufacturer, Troy, N. Y., Oct. 31.  
 Gnerout, Adolph, editor of the *Opinion Nationale*, Paris, July 21.  
 Guise, Duke of, (18,) son of the Duke of Aumale, Paris, July 25.

- Hackett, James Henry, actor, Jamaica, L. I., Dec. 28, 1871.
- Hadley, James, (51,) Professor, Oriental and Greek scholar, New-Haven, Nov. 14.
- Halleck, Henry W., (62,) Major-General U. S. A., Louisville, Jan. 9.
- Howard, Benjamin C., (81,) compiler of "Howard's U. S. Supreme Court Reports," Baltimore, March 6.
- Hudson, George, ex-"Railway King," England, Dec. 14, 1871.
- Ingersoll, Ralph I., (84,) statesman, New-Haven, Ct., Aug. 26.
- Isturbe, Don Angel de, son of the Mexican Emperor, City of Mexico, July 18.
- Johnston, William F., ex-Governor of Pennsylvania, Pittsburg, Oct. 26.
- Juarez, Benito, (71,) President of Mexico, City of Mexico, July 18.
- Kamehameha V., (45,) King of the Sandwich Islands, Honolulu, Dec. 11.
- Kelly, William, (65,) prominent New-York Democrat, Torquay, England, Jan. 14.
- Kensett, John F., N. A., (54,) painter, New-York, Dec. 14.
- Leland, Simeon, (56,) hotel proprietor, New-Rochelle, N. Y., Aug. 3.
- Leyer, Charles, (66,) novelist, Trieste, Austria, June 2.
- Lieber, Francis, (73,) publicist, New-York, Sept. 30.
- Londonderry, Marquis of, (67,) England, Nov. 26.
- Lonsdale, William Lowther, Lord, (85,) statesman, England, March 1.
- Lyman, Joseph H., (47,) journalist, Richmond Hill, L. I., Jan. 28.
- McCunn, John H., jurist, New-York, July 6.
- McGill, John, (62,) R. C. Bishop of Richmond, Richmond, Va., Jan. 14.
- McLeod, Rev. Norman, author, England, June 15.
- Maguire, John Francis, M.P., (57,) statesman, Cork, Nov. 1.
- Marshall, Humphrey, (60,) statesman, Louisville, March 29.
- Mason, Lowell, (80,) composer, Orange, N. J., Aug. 12.
- Maurice, John Frederick D., (62,) author, England, April 2.
- Mayhew, Henry, (60,) author, England, May 1.
- Mayo, Earl of, (50,) Governor-General of India, assassinated at Port Blair, (India,) Feb. 8.
- Mazzini, Joseph, (64,) statesman, Tyrol, Switz., March 11.
- Meade, George Gordon, (56,) Major-General U. S. A., Philadelphia, Nov. 6.
- Morse, Samuel F. B., (81,) inventor of the magnetic telegraph, New-York, April 2.
- Oliver, John M., ex-Major-General U. S. A., Washington, March 30.
- Olney, Jesse, (74,) geographer, Stratford, Ct., July 30.
- Parton, Sara Willis, "Fanny Fern," (61,) author, New-York, Oct. 10.
- Pennefather, General Sir John, G.C.B., England, May 27.
- Persigny, John Gilbert Victor, Duke of, (64,) statesman, Nice, Jan. 14.
- Pike, Samuel N., (50,) speculator, New-York, Dec. 8.
- Pollard, Edward A., (45,) journalist, Lynchburg, Va., Dec. 17.
- Pollock, Sir George, (86,) Field-Marshal and Constable of the Tower, Walmer, England, Oct. 6.
- Porter, Andrew, ex-Brigadier-General U. S. A., Paris, Jan. 5.
- Putnam, George P., (58,) publisher, New-York, Dec. 20.
- Randall, Alexander W., (53,) ex-Postmaster-General, Elmira, N. Y., July 25.
- Read, T. Buchanan, (51,) artist and poet, New-York, May 11.
- Scranton, Joseph H., (58,) financier, founder of Scranton, Pa., Baden-Baden, June 6.
- Seward, William H., (71,) statesman, Auburn, N. Y., Oct. 10.
- Skey, Frederick C., F.R.S., President of the College of Surgeons, England, Aug. 15.
- Smith, William H., (Sedley,) actor and manager, San Francisco, Jan. 19.
- Smith, William Prescott, President of the Baltimore and Ohio R.R., Baltimore, Oct. 1.
- Spalding, James R., journalist, Dover, N. H., Oct. 11.
- Spalding, Martin John, (63,) R. C. Archbishop of Baltimore, at Baltimore, Feb. 7.
- Stanley, Edward, ex-Governor of North-Carolina, San Francisco, July 12.
- Stevens, Paron, hotel proprietor, New-York, April 25.
- Sully, Thomas, (60,) painter, Philadelphia, Nov. 5.
- Vaillant, Jean B. P., (82,) Marshal of France, June 4.
- Van Winkle, Peter G., ex-U. S. Senator from West-Virginia, Parkersburg, W. Va., April 15.
- Vinton, Rev. Francis, D.D., (63,) clergyman, Brooklyn, Sept. 29.
- Walker, James P., ex-U. S. Senator from Wisconsin, in Wisconsin, March 29.
- Wall, James W., (53,) ex-U. S. Senator from New-Jersey, Elizabeth, N. J., June 9.
- Westmacott, Richard, R.A., sculptor, England, April 19.
- Whiting, James R., (69,) lawyer, Spuyten Duyvil, N. Y., March 16.
- Wood, Mrs. George, (Eliza Logan,) actress, New-York, Jan. 15.

## The Crops of 1872.

### COTTON STATISTICS FOR 1871-72.

	Year ending Sept. 1,	
	1871-72.	1870-71.
	Bales.	Bales.
Receipts at shipping ports.....	2,732,286	4,032,154
Add shipments overland direct to manufacturers.....	122,065	228,923
Total.....	2,854,351	4,261,077
Manufactured South, not included in the above.....	120,000	91,240
Total cotton crop for year.....	2,974,351	4,352,317

### QUANTITY GROWN IN THE SEVERAL STATES.

	Year ending Sept. 1,	
	1872.	1871.
	Bales.	Bales.
Louisiana.....	957,538	1,446,490
Alabama.....	288,612	404,673
Florida.....	19,359	13,948
Georgia.....	450,599	724,406
Texas.....	197,956	321,804
South-Carolina.....	271,241	350,582
North-Carolina.....	52,528	94,320
Virginia.....	276,698	312,353
Tennessee, Arkansas, etc.....	341,080	331,578

**CROP OF SEA ISLAND COTTON.**

	Year ending Sept. 1,	
	1872.	1871.
	Bales.	Bales.
Florida.....	5,624	8,753
Georgia.....	1,567	4,934
South-Carolina.....	8,755	7,218
Texas.....	899	704
<b>Total.....</b>	<b>16,845</b>	<b>21,609</b>

**EXPORTS OF COTTON FROM THE UNITED STATES.**

For the year ending Sept. 1, 1872.

To	Bales.	To	Bales.
Liverpool.....	1,405,766	Santander.....	710
Glasgow.....	949	Malaga.....	4,240
Cork, etc.....	38,259	San Sebastian.....	1,260
Cowes, etc.....	8,721	Genoa.....	12,798
Havre.....	183,111	Narva.....	7,796
Rouen.....	6,404	Cronstadt.....	31,340
Amsterdam.....	43,458	Royal aud Riga.....	25,346
Bremen.....	63,510	Mexico.....	1,046
Hamburg.....	24,049	Other ports.....	355
Antwerp.....	24,512		
Rotterdam.....	8,840	<b>Total exports to all</b>	
Ghent.....	526	<b>ports.....</b>	<b>1,957,374</b>
Barcelona.....	62,511		

*Wheat.*—The Department of Agriculture reported a falling off in the production in New-England and the Middle States, but an increase in the South and the Pacific coast. The North-western States beyond the Mississippi reported favorably, but east of the river there was a general falling off, except in Wisconsin. In the aggregate there was an increased growth in the Union of 5 per cent, or say 240,000,000 against 230,000,000 last year.

*Corn.*—There was an average increase of 8 per cent over the large crop of last year, showing probably the greatest crop ever grown in this country. Owing, however, to wet weather during the fall, the condition was not so good as last year; besides, in consequence of low prices and high freights, much was not gathered in the far West, and some is reported to have been burned as fuel.

*Oats.*—The product of oats increased, as compared with that of last year, by about 3 per cent.

Completed calculations may slightly modify the present aggregate of 265,000,000 bushels. In quality and condition, however, the crop is not so good.

*Barley.*—The barley product was slightly above that of last year in all the Western States. A decrease was apparent in all the Atlantic States. The quality was also below average in most of the States.

*Rye.*—The rye crop was smaller by 2 per cent than that of last year. The quality generally good.

*Potatoes.*—The potato crop was comparatively short. Rot prevailed in many portions of the New-England States. The Colorado beetle marched eastward, and appeared in Pennsylvania and West-Virginia; and drought injured late potatoes in the central part of the West.

**THE TOBACCO CROP.**

**COMPARATIVE ESTIMATES OF THE GROWTH WITHIN THE UNITED STATES.**

**LEAF.**

	1868.	1869.	1870.	1871.	1872.
Virginia.....hhd.	47,000	38,000	50,000	52,000	55,000
Maryland..... "	39,000	25,000	30,000	30,000	25,000
Ohio..... "	16,000	15,000	18,000	16,000	18,000
Kentucky..... "	90,000	70,000	115,000	100,000	80,000
Other West'n "	30,000	30,000	45,000	35,000	25,000
<b>Total hhd.</b> .....	<b>213,000</b>	<b>178,000</b>	<b>258,000</b>	<b>233,000</b>	<b>203,000</b>

**SEED-LEAF.**

Mass., Ct., etc. Cases	1868.	1869.	1870.	1871.	1872.
New-York.....	30,000	34,000	32,000	40,000	50,000
Pennsylvania.....	4,000	10,000	14,000	20,000	15,000
Ohio & Ind.....	7,000	13,500	14,000	35,000	40,000
Wisconsin & other West'n "	1,500	4,000	10,000	25,000	25,000
<b>Total.....</b>	<b>56,000</b>	<b>75,000</b>	<b>85,000</b>	<b>180,000</b>	<b>170,000</b>

Connecticut and Massachusetts have raised in 1872, 50,000 cases, but it is in a damaged condition; damage caused mainly by "pile rot." It would be safe to estimate the damage at 50 per cent, giving thus 25,000 cases sound tobacco.

**Acts of Congress.**

*Synopsis of the principal Acts and Resolutions passed at the Second Session of the Forty-second Congress.*

*Apportionment of Representatives in Congress.*—After March 3, 1872, the House of Representatives shall be composed of 283 members, apportioned among the States as follows. (See supplemental act and table of the electoral vote for President.) Any new State admitted after this apportionment shall be entitled to an additional member or members. Tuesday after the first Monday in November, 1876, is fixed for the election in all the States and Territories, of representatives and delegates to the Forty-fifth Congress, and the same day in November, every second year thereafter, for the elections for each subsequent Congress. No State shall hereafter be admitted to the Union without having the necessary population to entitle it to at least one representative, according to the ratio of representation fixed by this bill. Should any State deny or abridge the right of suffrage to any citizens, for cause otherwise than participation in the rebellion, or other crime, the number of representatives shall be reduced proportionately. [Public, No. 10, Feb. 2, 1872.]

*Supplemental Apportionment Act.*—One representative in Congress additional to those apportioned by the above act allowed to each of nine States named, making the whole number of representatives in Congress after March 4, 1873: 292. [Public, No. 160, May 30, 1872.]

*Public Park near the head waters of the Yellowstone River.*—A tract of land in Montana and Wyoming Territories, lying near the head waters of the Yellowstone River, is set apart for a public park or "pleasuring ground," and the Secretary of the Interior is directed to make rules and regulations for its care and management, and the preservation of its natural curiosities, wonders, etc. [Public, No. 22, March 1, 1872.]

*Foreign Works of Art for Public Exhibition admitted Duty Free.*—Paintings, statuary, and photographic pictures, imported for public exhibition, and not intended for sale, shall be admitted free of duty. Bonds shall be given for payment of customary duties on all such articles not reexported six months after importation. [Public, No. 25, March 5, 1872.]

**Homesteads on the Public Lands for Honorably Discharged Soldiers and Sailors.**—The provisions of the "Homestead Law" are extended to honorably discharged soldiers and sailors of the United States, who served in the late rebellion. [*Public, No. 65, April 4, 1872, and Public, No. 220, June 8, 1872.*]

**Railroad from Great Salt Lake to Portland in Oregon.**—Public lands are granted to aid in the construction of a Railroad from or near Great Salt Lake in Utah Territory to Portland in Oregon, with a branch to Walla Walla valley. The roads to be completed within ten years. [*Public, No. 71, April 12, 1872.*]

**Repeal of the Duty on Tea and Coffee.**—Tea and Coffee shall be placed on the free list on and after July 1, 1872. [*Public, No. 87, May 1, 1872.*]

**Removal of Political Disabilities.**—Political disabilities imposed by the third section of the fourteenth amendment are removed from all persons whomsoever, except senators and representatives in the 36th and 37th Congresses, officers of the Judicial, Military, and Naval service of the United States, heads of Departments and foreign ministers of the United States. [*Public, No. 133, May 22, 1872.*]

**The Centennial International Exhibition.**—A Centennial Board of Finance is incorporated to take charge of the financial department of the forthcoming Centennial International Exhibition

in Philadelphia. It is authorized to issue bonds and secure subscriptions of capital stock to an amount not exceeding \$10,000,000, to be divided in shares of \$10 each, the proceeds of such stock to be used for the erection of buildings and maintenance of the exhibition. [*Public, No. 173, June 1, 1872.*]

**Reduction of Taxes.**—Duties and internal taxes are reduced on a schedule of several hundred articles, and the acts relating to distilled spirits and tobacco are amended in many particulars. [*Public, No. 206, June 3, 1872.*]

**Shipping Commissioners.**—Circuit Judges are authorized to appoint in each port of entry within their jurisdictions, a shipping commissioner, who shall superintend the engagement and discharge of crews, and facilitate the making of apprentices for the sea service. Compensation is granted according to a schedule of fees. The act also provides for the discipline and protection of seamen. [*Public, No. 208, June 7, 1872.*]

**Post-Office Department Regulations.**—The statutes relating to the Post-Office Department are revised, amended, and consolidated, rates of postage, salaries of officials, penalties for misdemeanors, etc., fixed, and all other matters relating to the transmission of mail matter through the United States mails rearranged and regulated. [*Public, No. 216, June 8, 1872.*]

Statistics of the Principal Cities.

Cities.	Total Population, 1870.	Foreign Born, 1870.	Whites, 1870.	Negroes, 1870.	Total Population, 1860.	Mayors.	Terms expire.	Next Municipal Election.
Albany, N. Y.	69,442	22,207	68,658	761	62,367	<i>George H. Thacher.</i>	May, '74	April 8, 1873
Baltimore, Md.	267,351	56,484	227,794	39,558	212,418	<i>Joshua Vansant.</i>	Oct. '73	Oct. 22, 1873
Boston, Mass.	256,526	87,986	247,013	3,496	177,812	Henry L. Pierce.	Jan. '73	Dec. 8, 1873
Brooklyn, N. Y.	396,099	144,718	391,142	4,944	266,714	<i>Samuel S. Powell.</i>	Jan. '73	Nov. 4, 1873
Buffalo, N. Y.	117,714	40,237	117,018	669	81,129	Alexander Brush.	Jan. '74	Nov. 4, 1873
Charleston, S. C.	48,956	4,892	22,749	26,173	51,210	JOHN A. WAGENER.	Nov. '73	Aug. 6, 1873
Chicago, Ill.	298,977	144,557	295,281	3,691	199,260	JOSEPH MEDILL.	Dec. '73	Oct. 4, 1873
Cincinnati, O.	216,239	79,612	210,335	5,900	161,044	S. S. Davis.	Apr. '73	Nov. 14, 1873
Cleveland, O.	92,829	38,815	91,535	1,293	45,619	Frederick W. Pelton.	Apr. '73	Nov. 7, 1873
Detroit, Mich.	79,577	35,381	77,338	2,235	43,417	Hugh Moffat.	Jan. '74	April 4, 1873
Indianapolis, Ind.	48,244	10,857	45,309	2,931	18,611	Daniel Masculey.	May, '73	May 6, 1873
Jersey City, N. J.	82,549	31,835	81,840	705	49,884	<i>Charles H. O'Neil.</i>	May, '74	April 8, 1873
Louisville, Ky.	100,753	25,668	85,796	14,956	68,933	<i>John G. Baxter.</i>	Jan. '73	Dec. 2, 1873
Memphis, Tenn.	40,226	6,780	24,755	15,471	22,623	<i>John Johnson.</i>	Jan. '74	Jan. 1, 1874
Millwaukee, Wis.	71,446	33,773	71,263	176	45,246	<i>David G. Hooker.</i>	Apr. '73	April 1, 1873
Mobile, Ala.	32,034	4,230	18,155	13,919	29,258	<i>Gideon M. Parker.</i>	Dec. '73	Dec. 2, 1873
Newark, N. J.	105,059	35,884	103,267	1,789	71,941	Frederick W. Ricord.	Jan. '74	Oct. 8, 1873
New-Haven, Ct.	50,840	14,350	49,090	1,749	39,204	<i>Henry G. Lewis.</i>	Jan. '75	Oct. 7, 1873
New-Orleans, La.	191,418	48,475	140,923	50,546	168,675	<i>Louis A. Wiltz.</i>	Nov. '74	Nov. 4, 1873
New-York, N. Y.	942,292	410,074	929,199	13,073	813,696	William F. Havemeyer.	Jan. '75	Nov. 4, 1873
Philadelphia, Pa.	674,022	183,624	651,854	22,147	565,529	William S. Stokely.	Jan. '75	Oct. 14, 1873
Pittsburg, Pa.	86,076	22,322	84,661	2,015	49,217	<i>James Blackmore.</i>	Feb. '73	Dec. 1, 1874
Providence, R. I.	68,904	17,177	66,320	2,559	50,666	Thomas A. Doyle.	June, '73	May 9, 1873
Richmond, Va.	51,038	3,778	27,928	23,110	37,910	<i>Anthony M. Keiley.</i>	July, '74	May 22, 1873
Rochester, N. Y.	62,366	21,184	61,959	427	48,204	Charles W. Briggs.	Apr. '73	Mar. 4, 1873
San Francisco, Cal.	149,473	73,719	136,059	1,330	56,802	William Alvord.	Dec. '73	Sep. 1, 1873
St. Louis, Mo.	310,864	112,249	288,737	22,088	151,780	<i>Joseph Broten.</i>	Apr. '73	April 1, 1873
Washington, D. C.	109,199	13,757	73,731	35,455	61,122	Municipality merged in	Dist. of Columbia.	

Democrats in *Italics*; Republicans in *Roman*; elected on Citizens' or Reform tickets in SMALL CAPS.

"THE NEW-YORK WORLD, which is decidedly the best and ablest Democratic journal ever published in the United States, will be for the year to come of especial value to all readers, no matter what their political faith may be."—*Bulletin, Kansas City, Mo.*

"As an exponent of intellectual culture in politics, THE NEW-YORK WORLD is probably the best organ in the United States. In the matter of news, it is generally thought to be ahead of its contemporaries."—*Conservative, Clarksburg, W. Va.*

## Statistics of the Principal Countries of the World.

Country.	Population.	Sq. Miles.	Present Head.	Title.	Accession.	Present Agent.	Principal Minister.
China.....	477,500,000	1,297,999	Toung Chi.....	Emperor.....	1861	18	Prince Kung.
British Empire.....	245,539,723	4,695,392	Alexander II.....	Queen.....	1837	54	William E. Gladstone.
Russia.....	77,068,448	7,862,568	Louis Adolphe Thiers.....	Emperor.....	1855	55	Prince Gortschakoff.
France and Colonies.....	44,591,162	399,813	Louis Adolphe Thiers.....	President.....	1871	76	Comte de Remusat.
Greece.....	4,095,510	1,014,170	Louis Azil.....	Sultan.....	1861	43	Mehemet Oknidli Pachá.
Constantinople.....	40,074,428	214,935	William S. Grant.....	Emperor.....	1871	77	Herr Debrueck.
United States.....	36,535,963	3,578,392	Victor Emmanuel I.....	President.....	1869	51	Hamilton Fish.
Austro-Hungarian Empire.....	35,900,000	1,473,351	Victor Emmanuel II.....	Emperor.....	1868	43	Count Andrássy.
Japan.....	32,900,000	148,151	Victor Emmanuel II.....	Mikado.....	1868	55	Count Y. Sano.
Italy.....	26,000,000	128,098	William I.....	King.....	1861	55	Baron Visconti Venosta.
Holland and Colonies.....	21,053,481	111,481	William I.....	King.....	1861	76	Baron Van der Werff.
Prussia.....	20,000,000	318,798	Annaeus.....	King.....	1871	28	Count Von Roch.
Spain and Colonies.....	11,886,675	78,695	Tu Duc.....	King.....	1847	28	Senor Zorilla.
Cochin China.....	13,500,000	78,695	Pedro II.....	Emperor.....	1847	53	Vicomte P. do Rio Branco.
Brazil.....	11,786,000	618,000	Nasser ed Deen.....	Shah.....	1848	48	Vicomte Sellenet.
Peru.....	8,900,000	250,000	Sult Mohammed.....	Emir.....	1859	35	Antonio M. de Mello.
Portugal and Colonies.....	8,500,000	862,451	Louis I.....	King.....	1861	35	Gomez Palacio.
Mexico.....	8,251,541	10,615	For Ching T'chang.....	President.....	1872	45	How Yuravongsl.
Siam.....	6,300,000	240,000	Oscar II.....	King.....	1868	21	Count Bernaten.
Sweden and Norway.....	5,865,033	250,558	Oscar II.....	King.....	1868	53	Niklas Pash.
Egypt.....	5,800,000	175,800	Ismael Pasha.....	Khedive.....	1865	38	Count Lynden.
Belgium.....	5,034,712	11,267	Leonold II.....	King.....	1865	38	Count Lynden.
Afghanistan.....	225,000	225,000	Shere Ali.....	Shah.....	1846	38	Count Lynden.
Madagascar.....	5,000,000	225,000	Ranovolo II.....	Queen.....	1868	38	Count Lynden.
Bavaria.....	4,821,421	29,637	Louis II.....	King.....	1864	29	Herr Von Pritschner.
Adyrsabir.....	4,000,000	200,000	Charles.....	Emperor.....	1866	33	Lascar Catargi.
Columbia.....	3,861,838	46,000	General Yardo.....	Hosp ar.....	1872	33	Jose J. Loaliza.
Peru.....	2,865,000	556,000	M. Rom Nera.....	President.....	1872	33	F. Zapata.
Colombia.....	3,314,000	331,000	M. Rom Nera.....	President.....	1872	33	Andepli Brunner.
Chile.....	2,510,491	331,000	Araun bin Ghies.....	Imam.....	1868	33	Andepli Brunner.
Switzerland.....	2,500,000	176,000	Araun bin Ghies.....	Imam.....	1868	33	Andepli Brunner.
Saxony.....	2,423,491	6,777	John I.....	King.....	1854	72	Baron R. von Friesen.
Bolivia.....	2,084,950	139,335	J. Errazuriz.....	President.....	1871	72	Baron R. von Friesen.
Denmark and Colonies.....	1,697,352	374,480	M. Morales.....	King.....	1871	65	C. Corral.
Argentine Republic.....	1,865,024	434,091	Christian IX.....	King.....	1863	65	Baron R. Lehn.
Venezuela.....	1,800,000	1,100,000	D. F. Sarmiento.....	President.....	1868	64	V. Sarsfield.
Wurtemberg.....	1,778,396	7,675	Charles I.....	King.....	1864	50	Baron von Wæchter.
Yucatan.....	1,591,433	49,712	A. Guzman Blanco.....	President.....	1870	47	A. Guzman.
Baden.....	1,451,770	3,838	Federick I.....	U. Duke.....	1852	47	Rudolf von Freyhof.
Prussia.....	1,417,800	3,838	Federick I.....	U. Duke.....	1852	47	Rudolf von Freyhof.
Greenland.....	1,300,000	300,000	Gabriel G. Moreno.....	President.....	1868	28	V. Comouondourou.
Enavlor.....	1,222,000	12,600	M. Obrenovitch IV.....	Prince.....	1868	28	R. Mikolovitch.
Serbia.....	1,186,000	53,000	Miguel G. Granados.....	President.....	1872	61	P. de Arceles.
Guatemala.....	800,000	11,718	Miguel G. Granados.....	President.....	1872	61	Senator Laporte.
Hayti.....	800,000	11,718	Miguel G. Granados.....	President.....	1872	61	Senator Laporte.
San Salvador.....	750,000	7,239	Joseph J. Roberts.....	President.....	1872	61	Herrera y Obes.
Uruguay.....	600,000	30,000	Lorenzo Batlle.....	President.....	1868	61	H. M. Gautier.
Uruaguay.....	450,000	75,000	Buenaventura Baz.....	President.....	1868	61	H. M. Gautier.
Santo Domingo.....	150,000	18,000	Buenaventura Baz.....	President.....	1868	61	H. M. Gautier.
Hawaii.....	67,000	6,000	Interregnum.....	King.....	1872	45	C. C. Harris.

\* Also enumerated in the German Empire. † Also enumerated in the Ottoman Empire.

## State and Territorial Governments.

States and Territories.	Population, 1870.	Area in Square Miles.	Capitals.	Governors.	Salaries.	Length Terms, Years.	Terms expire.	Legislatures begin.	Representation in Congress.	Time of next State Election.
Alabama.....	996,992	56,722	Montgomery.....	David P. Lewis.....	\$4,000	2	Nov., 1874	Nov. 17, 1873	8	Nov. 3, 1874
Alaska Territory.....	15,246	577,990	Sitka.....	E. P. S. Canby, Brig. Gen. (b)	2,500	4	Mar., 1873	Jan. 8, 1873	1	Nov. 3, 1874
Arizona Territory.....	113,919	113,919	Tucson.....	A. P. K. Sanford.....	5,000	4	Dec., 1875	Jan. 1877	4	Nov. 3, 1874
Arkansas.....	464,471	82,968	Little Rock.....	Alshina Baxter (c)	7,000	4	Dec., 1875	Dec. 1, 1873	4	Sep. 2, 1873
California.....	969,477	166,961	Sacramento.....	Edward W. M. Cook.....	2,500	1	Mar., 1873	Jan. 6, 1873	4	Sep. 8, 1874
Colorado Territory.....	96,447	104,750	Denver.....	Marshall Jewell.....	2,500	1	Mar., 1873	Jan. 7, 1873	4	April 7, 1873
Connecticut.....	539,184	152,000	Hartford and N. Haven	John A. Burbank.....	3,333	4	Jan., 1873	Jan. 1873	1	Nov. 3, 1874
Dakota Territory.....	14,181	4,200	Dover.....	JAMES F. Ponder.....	3,000	4	Mar., 1873	April 20, 1873	1	Nov. 3, 1874
Delaware.....	125,015	59,248	Washington.....	Ossian B. Hart.....	4,000	4	Jan., 1873	Jan. 14, 1873	9	Oct. 7, 1874
Dist. of Columbia Ter.	131,799	58,000	Tallahassee.....	JAMES M. Smith.....	5,000	4	Jan., 1873	Jan. 14, 1874	9	Oct. 7, 1874
Florida.....	187,748	55,410	Tallahassee.....	Thomas W. Bennett.....	2,500	4	Mar., 1873	Dec. 1, 1873	19	Nov. 3, 1874
Georgia.....	1,184,100	55,410	Atlanta.....	Richard J. Oglesby.....	1,500	4	Jan., 1873	Jan. 6, 1873	13	Nov. 3, 1874
Ithaca Territory.....	2,539,861	33,869	Madison.....	Thomas A. Hendricks.....	3,000	4	Jan., 1873	Jan. 9, 1873	13	Oct. 13, 1874
Illinois.....	1,686,937	82,694	Springfield.....	CYRUS C. CONANT.....	2,500	2	Jan., 1874	Jan. 15, 1873	9	Oct. 14, 1873
Indiana.....	1,491,152	81,718	Indianapolis.....	Thomas A. Osburn.....	3,000	4	Jan., 1873	Jan. 14, 1873	3	Nov. 4, 1873
Iowa.....	901,296	87,146	Des Moines.....	Preson H. Leslie.....	5,000	4	Sep., 1874	Jan. 1, 1873	16	Nov. 3, 1874
Kansas.....	1,231,011	37,968	Frankfort.....	John McEnery.....	8,000	4	Jan., 1874	Jan. 1, 1873	6	Sep. 3, 1874
Kentucky.....	726,915	41,346	New Orleans.....	Sidney Perham.....	2,500	1	Jan., 1874	Jan. 1, 1873	6	Sep. 3, 1874
Louisiana.....	626,915	35,000	Augusta.....	William B. Washburn.....	4,500	4	Jan., 1874	Jan. 1, 1873	11	Nov. 4, 1873
Maine.....	626,915	11,124	Annapolis.....	John J. Bagley.....	1,500	2	Jan., 1874	Jan. 1, 1873	3	Nov. 3, 1874
Maryland.....	1,457,351	7,800	Boston.....	Horace Austin.....	3,000	4	Jan., 1874	Jan. 27, 1873	13	Nov. 4, 1873
Massachusetts.....	750,894	56,451	Lansing.....	Edgley C. Powers.....	2,500	2	Jan., 1875	Nov. 2, 1874	1	Aug. 4, 1873
Michigan.....	439,706	47,150	Jackson.....	Walter H. Osmond.....	2,500	4	Mar., 1873	Dec. 1, 1873	1	Aug. 4, 1873
Minnesota.....	857,922	65,359	Jefferson City.....	Benjamin F. Feltus.....	5,000	2	Jan., 1875	Jan. 5, 1873	1	Oct. 13, 1874
Mississippi.....	1,721,225	44,562	Little Rock.....	Robert W. Fernald.....	6,000	2	Jan., 1874	Jan. 1, 1873	1	Nov. 4, 1873
Missouri.....	1,201,011	83,539	Carson City.....	J. R. Bradlee.....	1,000	3	Jan., 1874	Jan. 4, 1873	7	Nov. 4, 1873
Montana Territory.....	42,403	9,286	Concord.....	Ezekiel A. Straw.....	1,000	3	Jan., 1874	Jan. 1, 1873	7	Nov. 4, 1873
Nebraska.....	318,300	8,200	Trenton.....	Joel Parker.....	2,000	4	Mar., 1873	Dec. 1, 1873	1	Sep. 1, 1872
New Hampshire.....	906,096	121,201	Salt Lake City.....	Marsh Guildings.....	4,000	2	Jan., 1875	Jan. 1, 1873	33	Nov. 4, 1873
New Jersey.....	1,191,393	47,000	Albany.....	John A. Dix.....	5,000	4	Jan., 1874	Jan. 1, 1873	20	Oct. 14, 1873
New Mexico Territory.....	4,392,759	50,794	Raleigh.....	Edward F. Noyes.....	1,500	4	Jan., 1874	Jan. 1, 1873	20	Oct. 14, 1873
New York.....	1,971,361	39,994	Columbus.....	Adolfus C. Grover.....	1,500	4	Sep., 1874	Jan. 1, 1874	27	Oct. 14, 1873
North-Carolina.....	2,065,260	59,274	Salem.....	Jay Cooke.....	1,500	3	Jan., 1874	Jan. 1, 1873	27	Oct. 14, 1873
Ohio.....	900,923	46,000	Harrisburg and Prov.	John F. Hartman.....	3,000	1	Nov., 1873	Jan. 13, 1873	5	Nov. 3, 1874
Oregon.....	3,421,791	1,300	Portland.....	John F. Hartman.....	1,500	2	Nov., 1873	Nov. 25, 1873	10	Nov. 3, 1874
Pennsylvania.....	2,677,393	46,000	Harrisburg.....	John F. Hartman.....	3,000	2	Nov., 1873	Jan. 13, 1873	10	Nov. 3, 1874
Rhode Island.....	247,993	1,300	Providence.....	John F. Hartman.....	1,500	2	Nov., 1873	Jan. 13, 1873	5	Nov. 3, 1874
South-Carolina.....	1,258,530	16,000	Columbia.....	John F. Hartman.....	1,500	2	Nov., 1873	Jan. 13, 1873	5	Nov. 3, 1874
Tennessee.....	818,570	45,600	Nashville.....	John F. Hartman.....	1,500	2	Nov., 1873	Jan. 13, 1873	5	Nov. 3, 1874
Texas.....	818,570	274,156	Austin.....	Edmond J. Davis.....	2,500	4	Mar., 1874	Jan. 1, 1873	6	Nov. 4, 1873
Utah Territory.....	99,400	88,056	Salt Lake City.....	George J. Davis.....	2,500	4	Mar., 1874	Jan. 1, 1873	6	Nov. 4, 1873
Vermont.....	330,551	10,212	Montpelier.....	Julius Converse.....	1,000	4	Jan., 1874	Oct. 7, 1873	3	Sep. 4, 1873
Virginia.....	1,225,163	38,352	Richmond.....	Gilbert C. Walker.....	5,000	4	Jan., 1874	Dec. 3, 1873	9	Nov. 4, 1873
Washington Territory.....	37,402	69,994	Olympia.....	Elisha F. Ferry.....	3,000	4	Mar., 1873	Oct. 6, 1873	3	Nov. 4, 1873
West Virginia.....	412,014	23,000	Charleston.....	John J. Jacob.....	2,000	2	Jan., 1874	Jan. 13, 1873	1	Aug. 27, 1874
Wisconsin.....	1,054,670	53,924	Madison.....	Adolphus C. Grover.....	1,500	3	Jan., 1874	Jan. 1, 1873	8	Nov. 4, 1873
Wyoming Territory.....	11,518	88,000	Cheyenne.....	John A. Campbell.....	3,000	4	Mar., 1873	Nov. 4, 1873	1	Sep. 2, 1873

Democrats in Italics. Republicans in Roman. Governors of Territories are appointed by the President. \* Legislative meets biennially. (a) Population of Territories includes Tribal Indians. (b) Commanding the military department of Columbia. (c) Contested by Joseph Brooks, Liberal. (d) Contested by W. P. Kellogg, Republican.

Election Returns,

BY STATES, COUNTIES, AND CONGRESSIONAL DISTRICTS.

ALABAMA.

COUNTIES. (64.)	Governor, 1872.		Governor, 1870.		President, 1868.	
	Herdon, Dem.	Lewis, Rep.	Lindsay, Dem.	Smith, Rep.	Seymour, Dem.	Grant, Rep.
Autauga.....	674	1600	809	1518	881	1505
Baker.....	472	221	No re	turns.	676	283
Baldwin.....	579	690	556	532	673	558
Barbour.....	2340	2762	2165	3518	2219	3568
Bibb.....	810	418	845	287	732	492
Blount.....	575	271	655	117	461	275
Bullock.....	1265	3101	1534	2955	1634	2103
Butler.....	1512	1100	1837	693	1823	724
Calhoun.....	1819	397	1841	339	1274	600
Chambers.....	1812	1317	1590	1297	1443	1105
Cherokee.....	1260	221	1008	83	913	107
Chectaw.....	1177	644	1078	1041	1113	925
Clarke.....	1493	1093	1207	535	1155	562
Clay.....	947	393	824	249	539	265
Cleburne.....	544	412	631	327	300	493
Coffee.....	750	103	627	173	843	75
Conecuh.....	928	953	768	761	896	843
Colbert.....	1049	815	1180	182	1241	39
Coosa.....	1934	894	1081	645	957	635
Covington.....	627	70	587	6	574	.....
Crenshaw.....	1066	309	1173	130	1214	99
Dale.....	1012	371	1112	499	1205	346
Dallas.....	1984	7065	2099	7378	1779	7137
DeKalb.....	576	586	574	512	369	492
Elmore.....	1351	1451	1379	1339	1107	1262
Escambia.....	602	216	467	159	No re	turns.
Etowah.....	745	295	781	268	No re	turns.
Fayette.....	529	334	574	202	434	202
Franklin.....	488	413	329	273	619	90
Geneva.....	262	49	163	121	No re	turns.
Green.....	1231	2508	1825	1790	869	2927
Hale.....	816	3658	1199	3200	866	3297
Henry.....	1912	396	1626	449	1305	410
Jackson.....	1682	681	1579	494	1581	539
Jefferson.....	1215	1024	1034	1131	538	429
Lauderdale.....	1358	921	1274	507	1336	378
Lawrence.....	1224	1499	1330	1082	1412	602
Lee.....	2251	3376	1938	1702	1727	1650
Limestone.....	849	892	1090	802	1177	355
Lowndes.....	932	3958	1195	3554	1171	3339
Macon.....	968	2668	1234	1711	1075	2327
Madison.....	2471	3022	2966	2997	2155	1535
Marengo.....	1717	1608	1439	3248	1879	2793
Marion.....	272	275	321	134	No re	turns.
Marshall.....	623	293	645	105	618	422
Mobile.....	6579	5938	4617	4660	6658	5200
Monroe.....	1448	822	1362	579	1166	58
Montgomery.....	3025	7066	2568	7354	2319	6770
Morgan.....	1013	1015	1020	463	673	519
Perry.....	1400	4141	1356	3903	1336	3732
Pickens.....	1510	441	1708	230	1497	531
Pike.....	1905	553	1822	499	1813	250
Randolph.....	915	998	658	678	625	678
Russell.....	1717	2513	1154	1428	1229	1745
Sanford.....	921	261	606	98	544	194
Shelby.....	1112	893	1124	611	829	799
St. Clair.....	814	469	788	497	429	632
Sumter.....	1733	2449	2055	1438	1469	2516
Talladega.....	1066	1935	1617	1761	1212	1771
Tallapoosa.....	2142	716	2286	420	2083	340
Tuscaloosa.....	1715	1350	1862	773	1389	1167
Walker.....	441	446	630	230	283	282
Washington.....	495	79	581	6	17	104
Wilcox.....	1299	3956	1406	398	1484	3396
Winston.....	117	416	298	98	39	284
Total.....	81371	89588	79447	77576	72082	76366
Majority.....		8497	1771	.....	4280	.....
Whole vote.....	171239		151233		148448	

The vote for President was, Grant, 90,272; Greeley, 79,441; Grant's majority, 10,828.

PRESENT STATE GOVERNMENT.

Governor, David P. Lewis; Lieutenant-Governor, Alexander McKinstry; Treasurer, A. Bingham; Attorney-General, Benjamin Gardner; Secretary of State, Patrick Ragland; Auditor, R. C. Smith; Industrial Commissioner, Thomas Lambert; Chief Justice of the Supreme Court, E. W. Peck; Associate Justices, Thomas M. Peters, Benjamin T. Saffold; Superintendent of Education, James H. Speed—all Republicans.

STATE LEGISLATURE.

	Senate.	House.	Joint Ballot.
Republicans.....	16	52	68
Democrats.....	17	46	63
Democratic majority.....	1	—	—
Republican majority.....	..	6	5

PAST VOTE OF THE STATE.

	Douglas, Breckinridge, Bell.		Major.
	Against.	For.	
1860. President.....	13651	48931	34607 D
1867. Convention.....	5628	90238	84610 F
1868. Constitution.....	409	80318	79939 F
1869. President.....	72085	79366	4280 R
1890. Congress.....	48350	66142	17762 R
1870. Governor.....	79447	77676	1771 D
1872. President.....	79444	90272	10628 R

ARKANSAS.

COUNTIES. (64.)	President, 1812.		Congress, 1870.		President, 1868.	
	Greeley, D. L.	Grant, Rep.	Dem.	Rep.	Seymour, Dem.	Grant, Rep.
Arkansas.....	625	646	539	918	555	663
Ashley.....	773	731	573	598	.....	.....
Benton.....	1150	235	513	106	22	174
Boone.....	717	209	166	296	.....	.....
Bradley.....	559	390	525	399	.....	.....
Calhoun.....	436	205	376	251	466	33
Carroll.....	325	277	152	164	535	304
Chicot.....	274	1658	157	2404	148	920
Clarke.....	796	1324	813	1315	623	597
Columbia.....	1838	756	437	858	.....	.....
Conway.....	240	150	342	408	309	434
Craighead.....	599	914	207	50	.....	.....
Crawford.....	539	916	424	404	391	486
Crittenden.....	390	1837	155	949	310	229
Cross.....	549	207	323	244	373	158
Dallas.....	719	291	573	239	581	244
Desha.....	413	745	248	710	337	404
Drew.....	1260	476	900	654	1292	33
Franklin.....	251	529	450	303	343	347
Fulton.....	421	120	194	116	.....	.....
Grant.....	448	185	194	94	.....	.....
Greene.....	539	916	261	39	.....	.....
Hempstead.....	664	1357	1344	1289	654	1150
Hot Springs.....	726	232	163	530	.....	.....
Independence.....	631	810	936	522	677	566
Izard.....	613	181	122	1	487	136
Jackson.....	343	413	529	350	777	158
Jefferson.....	1043	2847	678	2380	517	2258
Johnson.....	.....	.....	531	328	136	294
La Fayette.....	751	1425	611	994	.....	.....
Lawrence.....	604	100	372	23	.....	.....
Little River.....	279	548	193	431	267	22
Lincoln.....	898	1008	New	County.	.....	.....
Madison.....	555	480	214	398	79	415
Marion.....	673	145	68	109	54	105
Mississippi.....	176	300	204	174	.....	.....
Monroe.....	771	795	508	601	455	543

Election Returns.

ARKANSAS—Continued.

COUNTIES.	President, 1872.		Congress, 1870.		President, 1868.	
	Greely, D. L.	Grant, Rep.	Dem.	Rep.	Seymour, Dem.	Grant, Rep.
Montgomery	350	180	116	216	48	242
Newton	172	324	67	175	78	223
Nevada	895	515	69	107	County.	
Osage	1055	1072	795	607	750	561
Parry	68	170	65	164	110	129
Phillips	940	3982	665	401	710	2676
Pike	108	241	141	278	135	306
Polk	.....	.....	148	51	173	46
Pope	338	319	252	71	251	77
Prairie	317	530	416	273	407	452
Pulaski	1110	592	670	407	756	275
Randolph	2042	3209	964	912	1020	3325
St. Francis	295	200	311	72	440	385
Saline	858	785	547	492	603	64
Sarber	757	8	333	7	New County.	
Scott	393	804	.....	.....	158	326
Searcy	.....	.....	199	346	83	384
Sebastian	109	377	74	337	431	660
Sevier	570	1034	653	725	.....	.....
Sharp	424	207	379	203	.....	.....
Union	531	115	350	75	.....	.....
Van Buren	850	1329	502	801	1396	124
Washington	137	109	103	140	331	60
White	1215	751	611	401	595	641
Woodruff	1688	313	1052	236	270	.....
Yell	521	684	452	422	.....	.....
Total	37927	41073	25488	28190	19078	22152
Majority	.....	3140	.....	2712	.....	3074
Whole vote	.....	79000	.....	53679	.....	14230

The vote for President in 1872, given above, is that returned by the Secretary of State. His returns also elected the Republican state ticket headed by Elisha Baxter for Governor. To secure these results, the vote of four entire counties and several townships in other counties was thrown out. The official returns for Congressman at large elected W. J. Hynes, Lib., by 246 majority. L. C. Ganse, Dem., in the First; O. P. Snyder, Rep., in the Second; and T. M. Gunter, Dem., in the Third district are reported elected. The legislature is Republican in both branches.

ARIZONA.

An election for Delegate to Congress was held in this Territory in 1872, and Richard C. McCormick, Rep., was chosen, without opposition.

PAST VOTE OF THE TERRITORY.

	Dem.	Rep.	Majority
1864, Congress	226	514	288 R
1866, Congress	.....	1343	1343 R
1868, Congress	830	1263	433 R
1870, Congress	.....	.....	970 R

CALIFORNIA.

COUNTIES. (50.)	President, 1872.		Governor, 1871.		Supreme Court, 1869.	
	Greely, D. L.	Grant, Rep.	Haight, Dem.	Booth, Rep.	Crockett, Dem.	Sawyer, Rep.
Alameda	1228	2564	1571	2489	941	944
Alpine	38	89	91	136	71	103
Amador	766	994	1063	1132	854	625
Butte	816	1203	1504	1458	943	781
Calaveras	751	908	1163	1062	776	579
Colusa	499	490	915	497	584	169
Contra Costa	461	958	702	1066	325	527
Del Norte	139	169	212	188	174	132
El Dorado	1093	1309	1553	1532	1108	806
Fresno	237	111	509	139	213	25
Humboldt	493	993	650	1094	422	653

CALIFORNIA—Continued.

COUNTIES.	President, 1872.		Governor, 1871.		Supreme Court, 1869.	
	Greely, D. L.	Grant, Rep.	Haight, Dem.	Booth, Rep.	Crockett, Dem.	Sawyer, Rep.
Inyo	176	206	311	264	75	55
Kern	285	174	305	171	194	44
Klamath	122	83	250	151	141	69
Lake	355	262	555	296	370	91
Lassen	91	181	199	246	109	118
Los Angeles	1229	1310	2077	1421	1320	430
Marin	219	600	550	687	364	327
Mariposa	364	309	675	541	386	242
Mendocino	725	662	1114	694	692	329
Merced	380	263	438	152	215	55
Mono	50	88	84	117	82	107
Monterey	976	1155	1202	1129	636	443
Napa	552	897	831	979	448	379
Nevada	1437	2036	2227	2462	1793	1472
Placer	636	1417	1350	1698	1061	1174
Plumas	280	512	601	645	421	418
Sacramento	1469	3503	2647	3734	1928	1547
San Bernardino	190	316	525	413	282	130
San Diego	360	513	654	631	274	147
San Francisco	11185	11784	11018	13977	8093	6128
San Joaquin	1312	1783	1803	2006	1417	1194
San L. Obispo	321	461	586	593	414	370
San Mateo	303	648	650	925	254	315
Santa Barbara	480	692	720	762	622	437
Santa Clara	1670	2210	2444	2772	1717	1460
Santa Cruz	470	1029	777	1213	434	601
Shasta	232	530	645	698	454	485
Sierra	374	626	633	1173	613	745
Siskiyou	663	709	1101	872	875	533
Solano	1257	2413	1361	2701	865	1179
Sonoma	1601	1703	2512	1881	1541	935
Stanislaus	666	464	817	527	450	193
Sutter	276	490	664	630	375	471
Tehama	235	400	605	542	294	206
Trinity	397	345	422	429	373	333
Tulare	498	395	690	437	405	105
Tuolumne	726	810	1086	899	697	635
Yuba	852	1163	1237	1380	904	507
Total	40718	54020	57520	62581	38997	30936
Majority	.....	13302	.....	5061	8061	.....
Whole vote	.....	95806	.....	120101	.....	69933

\* Including 1068 for O'Connor. Grant's majority over all was 12234.

VOTE FOR REPRESENTATIVES IN CONGRESS, 1872.

DISTRICTS.	Piper, Rep.		Clayton, Rep.		
	Vote	Percentage	Vote	Percentage	
I.	10882	.....	11038	.....	
San Francisco	.....	.....	.....	.....	
Charles Clayton, Rep., over William A. Piper, Dem., 1056.					
II.	Coggin, Lib.	Page, Rep.	II.	Coggin, Lib.	Page, Rep.
Alameda	1194	2625	Placer	1179	1071
Alpine	73	57	Sacramento	2484	2422
Amador	1015	750	San Joaquin	1394	1721
Calaveras	899	787	Tuolumne	834	721
Contra Costa	474	947	Total	12819	13803
El Dorado	1375	1103	.....	.....	.....
Nevada	1898	1593	.....	.....	.....
II. Frank Page, Rep., over Paschal Coggin, Lib., 984.					
III.	Luttrell, Dem.	Coghlan, Rep.	III.	Luttrell, Dem.	Coghlan, Rep.
Butte	1293	877	Klamath	118	84
Colusa	826	241	Lake	456	142
Del Norte	163	150	Lassen	224	159
Humboldt	452	970	Marlin	162	573



# Election Returns.

## CALIFORNIA—Continued.

III.	Luttrell, Dem.	Coghlan, Rep.	III.	Luttrell, Dem.	Coghlan, Rep.
Mendocino.....	844	927	Siskiyou.....	749	638
Napa.....	577	908	Sutter.....	543	304
Plumas.....	460	375	Tehama.....	328	344
Sonoma.....	1714	1651	Trinity.....	340	321
Solano.....	1624	2056	Yolo.....	1274	455
Shasta.....	400	508	Yuba.....	1083	976
Sierra.....	591	726	Total.....	14023	13105

\* John K. Luttrell, Dem., over John M. Coghlan, Rep., 928.

IV.	Kewen, Dem.	Houghton, Rep.	IV.	Kewen, Dem.	Houghton, Rep.
Fresno.....	276	112	S. Luis Obispo.....	383	462
Inyo.....	183	204	Santa Barbara.....	524	659
Kern.....	305	163	Santa Clara.....	1711	2049
Los Angeles.....	1367	1309	Santa Cruz.....	535	996
Mariposa.....	388	404	San Mateo.....	202	662
Merced.....	403	257	Stanislaus.....	684	455
Mono.....	52	86	Tulare.....	541	389
Monterey.....	865	1300	Total.....	9012	10391
San Bern'dino.....	192	325			
San Diego.....	311	359			

Sherman O. Houghton, Rep., over E. J. C. Kewen, Dem., 1379.

### PRESENT STATE GOVERNMENT.

Governor, Newton Booth, Rep.; Lieutenant-Governor, Romualdo Pacheco, Rep.; Secretary of State, Drury Melone, Rep.; Comptroller, James J. Green, Rep.; Harbor Commissioner, John Rosenfeld, Dem.; Treasurer, Ferdinand Baehr, Rep.; Attorney-General, John Lord Love, Rep.; Surveyor-General, Robert Gardner, Rep.; Superintendent of Public Instruction, J. H. Bofander, Rep.

### STATE LEGISLATURE.

	Senate.	House.	Joint Ballot.
Republicans.....	19	55	74
Democrats.....	21	25	46
Republican majority.....	2	..	..
Democratic majority.....	..	39	28

### PAST VOTE OF THE STATE.

	Dem.	Free-Soil.	Whig.	Majority.
1852. President.....	40625	100	35407	5119 D
1853. Governor.....	38940	..	37454	1486 D
1854. Congress.....	37676	..	39524	1152 D

	Dem.	Rep.	Amer.	
1855. Governor.....	45937	..	50948	5011 A
1856. President.....	53305	20951	36165	17200 D*
1857. Governor.....	53121	21034	19581	12795 D

	Regular Dem.	Broderick Dem.	
1858. Supreme Court.....	44599	..	36147 8452 RD
1859. Governor.....	62255	10110	31298 20847 RD

	Doug. & Breck.	Lincoln.	Bell.
1860. President.....	72850	39173	6817 26860 D.

	Union Dem.	Rep.	States R.	Dem.
1861. Governor.....	30944	56026	32750	7658 D
1862. Supt. Pub. Ins.....	21514	51238	..	15817 13907 R

	Dem.	Rep.	Independent.	
1865. Governor.....	44715	64447	..	19732 R
1864. President.....	43841	62134	..	18293 R
1866. Supreme Court.....	28245	33221	..	6976 R
1867. Governor.....	40905	40359	20388	7458 D
1868. President.....	54078	54592	..	514 R
1869. Supreme Court.....	38907	30926	..	8061 D
1871. Governor.....	57520	62581	..	5061 R
1872. President.....	40718	54020	1068	12234 R

\*Plurality.

## CALIFORNIA—Continued.

### VOTE OF SAN FRANCISCO.

WARDS.	President, 1872.		Governor, 1871.		Harbor Com- missioner, 1871.	
	Gree- ley, D. L.	Grant, Rep.	Haigh, Dem.	Booth, Rep.	Rosen- feld, Dem.	Mc- Glynn, Rep.
I.....	761	505	825	662	936	527
II.....	652	752	686	1014	976	672
III.....	300	487	292	511	407	377
IV.....	665	804	735	1094	915	875
V.....	447	320	382	472	474	358
VI.....	412	751	413	870	549	681
VII.....	943	867	916	842	1101	605
VIII.....	1172	1743	1972	2622	1507	1305
IX.....	895	856	785	1102	943	889
X.....	2273	1851	2278	2193	2042	1940
XI.....	1797	1614	1667	1877	1724	1769
XII.....	992	1173	960	1308	1127	1082
Total.....	11185	11790	11018	13977	13155	11168
Majority.....	..	605	..	2959	1987	..
Whole vote.....	22975	..	24995	..	24323	..

### BOARD OF SUPERVISORS.

Democrats.....	5
"Tax-Payers".....	5
Republicans.....	2

## COLORADO.

COUNTIES (21.)	Congress, 1872.		Congress, 1870.		Congress, 1868.	
	Hunt, Lib.	Chaf- fee, Rep.	Miller, Dem.	Chaf- fee, Rep.	Bel- den, Dem.	Brad- ford, Rep.
Arapahoe.....	855	1394	728	1008	478	691
Bent.....	171	70	117	86	..	..
Boulder.....	343	411	399	436	218	252
Clear Creek.....	519	400	371	472	407	375
Costilla.....	33	358	65	275	188	217
Corralos.....	252	196	87	197	87	166
Douglas.....	124	313	199	238	..	..
El Paso.....	262	425	126	163	26	82
Fremont.....	266	188	139	199	78	66
Gilpin.....	530	584	661	946	810	757
Greenwood.....	31	157	84	142	..	..
Huerfano.....	391	397	201	190	273	33
Jefferson.....	300	361	422	327	273	253
L. Amlinas.....	161	173	454	499	306	251
Lake.....	91	86	144	147	135	138
Larimer.....	726	557	154	144	142	107
Park.....	154	202	62	82	73	66
Pueblo.....	561	520	294	278	225	338
Summit.....	67	115	124	116	74	87
Saguache.....	72	123	40	70	4	41
Weld.....	351	653	181	155	139	90
Total.....	6260	7596	5058	6450	4075	4092
Majority.....	..	1330	..	1392	..	17
Whole vote.....	13856	..	11508	..	8167	..

### PRESENT TERRITORIAL GOVERNMENT.

Governor, Ed'd M. McCook; Secretary, Frank Hall; Chief-Justice, Moses Hallett; Associate Justices, James B. Belford and Ebenezer T. Wells; Attorney-General, Louis C. Rockwell; Marshal, Mark A. Shaffenburg; Surveyor-General, William H. Lossig; Auditor, James B. Thompson; Treasurer, George T. Clark; Superintendent of Public Instruction, Wilbur C. Lothrop.

### TERRITORIAL LEGISLATURE.

There is a Republican majority in both branches of the Territorial legislature.

COLORADO—Continued.

PAST VOTE OF THE TERRITORY.

	Dem. Rep.	Ind. Rep.	Majority.
1862. Congress.....	2754	3655	2708 R
	No. Yes.		
1865. State constitution.....	2870	3025	155 Y
	Dem. Rep.	Ind. Dem.	
1865. Governor.....	2599	3123	2350 R
1866. Congress.....	3421	3529	108 R
1868. Congress.....	4073	4092	19 R
1870. Congress.....	528	6450	1392 R
1872. Congress.....	6200	7656	1350 R

CONNECTICUT.

COUNTIES. (8.)	Governor, April, 1872.				President, Nov., 1872.	
	Hubbard, Dem.	Jewell, Rep.	Gillette, Temp.	Harrison, L. R.	Greeley, D. & L.	Grant, Rep.
	Hartford.....	9399	9830	367	159	10198
New-Haven.....	10991	10544	331	144	10041	11029
New-London.....	4783	5568	246	3	4991	6108
Fairfield.....	7797	7645	168	70	8516	8401
Windham.....	2668	3295	92	2064	3789	
Litchfield.....	4804	4428	122	6	4405	4565
Middlesex.....	2857	3075	142	15	2599	3448
Tolland.....	1893	2188	61	2	1976	2355
Total.....	44562	46563	1549	399	45690	50318
Majority.....		28*				4218†
Whole Vote.....		93098				96418

\* Jewell over all. There were 25 scattering votes. † Grant over all. There were 206 votes for Black, and 204 votes for O'Connor. The returns for Presidential Electors from one town were not in when the canvass closed. If counted, the figures would be, Greeley, 45872; Grant, 50638. Grant over Greeley, 4766.

VOTE FOR REPRESENTATIVES IN CONGRESS, 1871.

Districts.

- I. Counties of Hartford and Tolland: Julius L. Strong, Rep., 11976; A. R. Goodrich, Dem., 11730. Strong's majority, 237.
- II. Counties of New-Haven and Middlesex: Stephen W. Kellogg, Rep., 13783; John Kendrick, Dem., 12757. Kellogg's majority, 26.
- III. Counties of New-London and Windham: H. N. Starkweather, Rep., 8936; John W. Stedman, Dem., 7462. Starkweather's majority, 1474.
- IV. Counties of Fairfield and Litchfield: William H. Barnum, Dem., 13760; George Coffing, Rep., 12576. Barnum's majority, 1184.

Vote at a special election held in Nov. 1872, in the First District, to fill vacancy caused by the death of Julius L. Strong: Joseph R. Hawley, Rep., 13029; William W. Eaton, Dem. and Lib., 12396. Hawley's majority, 633.

PRESENT STATE GOVERNMENT.

Governor, Marshall Jewell; Lieutenant-Governor, Morris Tyler; Secretary of State, Hiram Appleman; Treasurer, David P. Nichols; Comptroller, James W. Manning. All Republicans.

STATE LEGISLATURE.

	Senate.	House.	Joint Ballot.
Republicans.....	15	124	139
Democrats.....	6	111	117
Republican majority.....	9	13	22

PAST VOTE OF THE STATE.

	Dem.	Whig.	Temperance.
1854. Governor.....	28538	19465	10672
	Dem.	Whig.	American.
1855. Governor.....	27290	9162	28028
	Dem.	Rep.	American.
1856. President.....	34995	42715	2615
1857. Governor.....	31156	31702	546 R
1858. Governor.....	33549	36298	2749 R
1859. Governor.....	38369	40239	1870 R
1860. Governor.....	43917	44458	541 R

CONNECTICUT—Continued.

	Doug. & Breck.	Lincoln.	Bell.
1860. President.....	33867	45792	3291
	Dem.	Rep.	Temp.
1861. Governor.....	40926	43012	2086 R
1862. Governor.....	30634	39782	9148 R
1863. Governor.....	38395	41032	2637 R
1864. Governor.....	34162	39820	5658 R
1864. President.....	42285	44691	2466 R
1865. Governor.....	31339	42374	11059 R
	No.	Yes.	
1865. Negro Suffrage.....	33189	27217	6272 N
	Dem.	Rep.	Temperance.
1866. Governor.....	43433	43974	541 R
1867. Governor.....	47565	46578	987 D
1868. Governor.....	50541	48777	1765 D
1868. President.....	47600	56843	3041 R
1869. Governor.....	45682	45493	411 R
1870. Governor.....	44128	43285	843 D
1871. Governor.....	47373	47473	100 R*
1872. Governor.....	44562	46563	1549 28† R
1872. President.....	45894‡	50318	206 4218 R

\* Plurality. † Over all, there being 399 Labor Reform votes. ‡ Including 204 votes for O'Connor.

VOTE OF NEW-HAVEN.

WARDS.	President, November, 1872.		Governor, April, 1872.		Governor, April, 1871.	
	Greeley, D. L.	Grant, Rep.	Hubbard, Dem.	Jewell, Rep.	English, Dem.	Jewell, Rep.
	I.....	512	1114	506	983	580
II.....	446	592	466	502	458	493
III.....	1189	717	1207	591	1309	579
IV.....	479	711	490	847	718	579
V.....	1171	236	1159	213	1241	195
VI.....	450	695	412	642	417	607
VII.....	368	434	340	377	394	317
VIII.....	96	152	94	189	110	135
Total.....	4711	4651	4674	4094	5267	3720
Majority.....	60		580		1517	
Whole vote.....	9362		8768		8987	

CITY COUNCIL.

	Aldermen.	Councilmen.
Republicans.....	10	20
Democrats.....	4	8
Republican majority.....	6	12

DAKOTA.

COUNTIES. (13.)	Congress, 1872.		
	Armstrong, Dem.	Moody, Rep.	Brookings, Rep.
Bon Homme.....	152	0	101
Brookings.....	3	278	11
Buffalo.....			
Charles Mix.....	349	30	39
Clay.....	225	309	174
Duel.....			
Hutchinson.....			
Lincoln.....	72	191	69
Minnehaha.....	69	118	122
Pembina.....	130		87
Turner.....	30	32	48
Union.....	494	367	78
Yankton.....	357	212	251
Total.....	1902	1549	992
Plurality.....	353		
Whole vote.....			4443

\* Voted with Charles Mix County. † Voted with Brookings County.

DAKOTA—Continued.

PRESENT TERRITORIAL GOVERNMENT.

Governor, John A. Burbank; Secretary, Edwin S. McCook; Chief Justice, George W. French; Associate Justices, J. P. Kidder and W. W. Brookings; Surveyor-General, W. H. N. Beadle; District-Attorney, William Pound; Assessor Internal Revenue, G. W. Kingsbury; Collector Internal Revenue, G. P. Bennett; Treasurer, G. C. Maynard; Auditor, G. S. Gillespie; Commissioner of Emigration, J. S. Foster; Superintendent of Public Instruction, E. W. Miller.

PAST VOTE OF THE TERRITORY.

	Dem.	Rep.	People's.	Majority.
1863. Congress.....	221	237	....	16 R
1866. Congress.....	593	254	....	339 D
1868. Congress.....	644	295	591	1410 R
1870. Congress.....	1198	2125	....	927 R
1872. Congress.....	1902	2541	....	639 R

DELAWARE.

COUNTIES. (3.)	President, 1872.		Governor, 1870. Full Vote.		President, 1868. Full Vote.	
	Greeley, D. L.	Grant, Rep.	Ponder, Dem.	Coursey, Rep.	Seymour, Dem.	Grant, Rep.
Kent.....	2863	2434	3315	2376	2878	1523
New Castle.....	4564	5845	5455	5398	4963	4217
Sussex.....	2778	2836	3688	2208	3139	1883
Total.....	10205	11115	12458	9982	10980	7623
Majority.....	910		2476		3357	
Whole vote.....	21807*		22440		18575	

\* Including 487 votes for O'Connor, Grant's majority over all was 423.

An election was held in 1872 for Representative in Congress, with the following result: James R. Lofland, Rep., 11378; Curtis W. Wright, Dem., 11023; Lofland's majority, 355.

PRESENT STATE GOVERNMENT.

Governor, James Ponder, Dem.; Secretary of State, John H. Paynter, Dem.; Attorney-General, Charles B. Love, Dem.; State Treasurer, Robert H. Davis, Dem.; Auditor, Robert G. Ellegood, Dem.; Chancellor, Daniel M. Bates, Dem.; Chief-Justice of the Supreme Court, Edward W. Gilpen, Rep.; Associate Judges, John W. Houston, Dem.; Edward Woolten, Dem., and Leonard Wales, Rep.

STATE LEGISLATURE.

	Senate. House. Joint Ballot.		
Democrats.....	8	14	22
Republicans.....	1	7	8
Democratic majority.....	7	7	14

PAST VOTE OF THE STATE.

	Doug. & Breck.	Lincoln.	Ball.	Majority.
1860. President.....	8360	3815	3864	681 D
Democratic, Republican.				
1862. Governor.....	8044	8155	....	111 R
1863. Congress, No opposit'n.....	8220	....	....	8220 R
1864. Congress.....	8762	8243	....	509 D
1864. President.....	8767	8155	....	612 D
1866. Governor.....	9810	8508	....	1212 D
1868. Congress.....	10061	7636	....	3325 D
1868. President.....	10980	7623	....	3357 D
1870. Governor.....	12458	9982	....	2476 D
Greeley. Grant. O'Connor.				
1872. President.....	10205	11115	487	423 R

DISTRICT OF COLUMBIA.

DISTRICTS.	CONGRESS, 1872.		CONGRESS, 1871.	
	Hins, Dem. & Lib.	Chipman, Rep.	Merrick, Dem.	Chipman, Rep.
I.....	199	565	299	637
II.....	346	558	549	723
III.....	452	501	685	329
IV.....	347	375	501	645
V.....	278	689	521	873
VI.....	299	663	296	547
VII.....	94	726	318	1203
VIII.....	257	637	325	983
IX.....	278	456	327	627
X.....	271	394	429	381
XI.....	287	440	497	399
XII.....	309	255	330	208
XIII.....	410	479	638	550
XIV.....	369	625	759	1185
XV.....	562	677	1068	976
XVI.....	253	407	455	495
XVII.....	393	695	711	1068
XVIII.....	253	610	481	672
XIX.....	372	395	370	185
XX.....	374	709	552	968
XXI.....	315	525	360	891
XXII.....	414	678	551	566
Total.....	7115	12804	11104	15196
Majority.....	5689		4092	
Whole vote.....19919 26300				

PRESENT TERRITORIAL GOVERNMENT.

Governor, Henry D. Cooke; Secretary, Edwin L. Stanton; Board of Public Works, Henry D. Cooke, President; Alexander R. Sheperd, Vice-President; James A. Magruder, Treasurer; Adolph Cluss, and S. P. Brown. All Republicans, and appointed by the President of the United States.

LEGISLATIVE ASSEMBLY.

	Council. House of Delegates.	
Republicans.....	11	19
Democrats.....	0	3.
Republican majority.....	11	16

FLORIDA.

COUNTIES. (39.)	Governor, 1872.		Congress, 1870.		Governor, 1868.	
	Blox-hum, Dem.	Hart, Rep.	Nib-lack, Cons.	Walls, Rep.	Scott, Dem.	Reed, Rep.
Alachua.....	772	1506	604	1281	241	1526
Baker.....	147	87	176	36	75	70
Bradford.....	467	191	458	143	171	104
Brevard.....	....	....	30	3	....	....
Calhoun.....	156	37	101	62	141	70
Clay.....	241	117	187	47	61	118
Columbia.....	618	646	694	487	260	676
Dade.....	13	14	5	3	5	10
Duval.....	941	1595	471	898	446	146
Escambia.....	711	789	440	569	229	824
Franklin.....	146	92	134	81	173	108
Gadsden.....	749	1192	837	846	635	1108
Hamilton.....	407	16	430	130	364	345
Hernando.....	182	6	318	132	91	195
Hillsboro.....	336	152	373	87	165	116
Holmes.....	247	6	193	6	86	44
Jackson.....	939	1109	874	878	562	1340
Jefferson.....	625	2234	546	1374	....	....
La Fayette.....	161	58	220	43	32	124
Leon.....	754	2332	562	1543	1457	1076
Levy.....	355	125	315	86	81	85
Liberty.....	123	46	134	66	95	80
Madison.....	703	1297	625	1239	515	1288
Marion.....	686	1059	377	1058	223	1144
Manatee.....	201	81	153	....	17	47

Election Returns.

FLORIDA—Continued.

GEORGIA—Continued.

COUNTIES.	Governor, 1872.		Congress, 1870.		Governor, 1868.	
	Blox-ham, Dem.	Hart, Rep.	Nib-lack, Cons.	Walls, Rep.	Scott, Dem.	Reed, Rep.
Monroe.....	632	280	359	428	312	225
Nassau.....	477	571	309	510	60	34
Orange.....	321	32	326	17	77	35
Polk.....	360	6	284	.....	100	19
Putnam.....	423	388	193	226	108	270
Santa Rosa.....	575	348	319	246	188	275
St. John's.....	385	182	330	183	261	152
Sumter.....	307	145	254	.....	111	102
Suwanee.....	503	359	318	230	148	266
Taylor.....	159	94	184	.....	94	88
Volusia.....	204	104	184	63	86	36
Wakulla.....	261	178	301	178	162	259
Walton.....	378	72	395	27	202	48
Washington.....	299	54	270	.....	189	108
Total.....	16004	17603	13456	13208	7852	14170
Majority.....	.....	1599	228	.....	.....	6318
Whole vote.....	33607	.....	26644	.....	22022	.....

The vote for President in 1872 was, Grant, 17,765, Greeley, 15,428. Grant's majority, 2337.

PRESENT STATE GOVERNMENT.

Governor, Ossian B. Hart, Rep.; Lieutenant-Governor, M. L. Stearns, Rep.; Secretary of State, George J. Alden, Rep.; Comptroller, Robert H. Gamble, Dem.; Treasurer, Simon B. Conover, Rep.; Commissioner of Lands and Emigration, John S. Adams, Rep.; Superintendent of Public Instruction, Charles Beecher, Rep.

STATE LEGISLATURE.

	Senate.	House.	Joint Ballot.
Republicans.....	13	28	41
Democrats.....	11	25	36
Republican majority.....	2	3	5

PAST VOTE OF THE STATE.

	Doug. & Breck. Bell.	Maj.
1860. President.....	8010	5737
.....	Whites.	Negroes.
1867. Registered.....	11148	15434
.....	Dem.	Rep.
1868. Governor.....	7852	14170
1870. Congress.....	13425	13208
1872. President.....	15428	17765

GEORGIA.

COUNTIES. (136.)	Governor, Oct., 1872.		President, Nov., 1872.		Governor, 1868.	
	Smith, Dem.	Wal-ker, Rep.	Gree-ley, D. L.	Grant, R. P.	Gor-don, Dem.	Bul-lock, Rep.
Appling.....	273	.....	138	9	238	59
Baker.....	764	168	626	202	840	255
Baldwin.....	1072	158	942	328	713	966
Banks.....	530	135	244	66	263	313
Bartow.....	1594	586	1185	693	.....	.....
Berrien.....	614	23	452	.....	279	40
Bibb.....	2320	353	2776	2388	1919	2192
Brooks.....	880	657	772	711	420	640
Bryan.....	360	303	290	272	161	300
Bulloch.....	1354	598	593	405	42	.....
Burke.....	1354	598	1601	1086	942	2122
Butts.....	519	277	312	356	499	382
Calhoun.....	596	420	549	735	371	431
Camden.....	264	130	174	414	33	511
Campbell.....	760	380	550	547	477	539
Carroll.....	1191	637	859	431	624	562
Catoosa.....	501	157	217	163	428	230
Charlton.....	167	62	52	148	30	96
Chatham.....	2831	891	3282	2335	2782	4471

COUNTIES.	Governor, Oct. 1872.		President, Nov. 1872.		Governor, 1868.	
	Smith, Dem.	Wal-ker, Rep.	Gree-ley, D. L.	Grant, Rep.	Gor-don, Dem.	Bul-lock, Rep.
Chattahoochee.....	462	216	388	312	551	277
Chattooga.....	752	142	403	191	495	207
Clarke.....	954	205	578	113	693	369
Clay.....	1399	905	1086	1193	860	1068
Clayton.....	481	332	301	431	438	310
Clutch.....	616	196	282	355	349	326
Cobb.....	383	2	291	26	176	220
Coffee.....	1088	288	1105	596	1341	546
Columbia.....	117	.....	55	11	122	107
Colquitt.....	333	4	304	15	457	1222
Coweta.....	188	50	50	50	61	42
Crawford.....	1505	1115	1304	1571	1021	1126
Dade.....	640	411	520	486	535	514
Dawson.....	454	269	269	.....	275	65
Decatur.....	309	301	298	208	151	301
De Kalb.....	853	1057	867	1423	684	1028
Dodge.....	1045	204	749	423	902	281
Dooley.....	190	59	147	9	.....	.....
Dougherty.....	697	191	300	97	740	497
Douglass.....	880	553	943	1252	1151	1668
Early.....	299	180	241	184	.....	.....
Echols.....	529	149	437	364	597	355
Effingham.....	283	.....	75	45	155	50
Elbert.....	370	204	203	207	248	228
Emmanuel.....	1142	117	361	130	760	221
Fannin.....	454	53	333	.....	295	166
Fayette.....	259	482	151	316	139	324
Floyd.....	635	322	272	383	483	409
Forsyth.....	1233	273	1227	901	1223	804
Franklin.....	667	215	285	139	580	330
Fulton.....	1009	69	481	3	477	350
Gilmer.....	2757	1510	1801	2834	2357	1944
Glynn.....	495	396	214	300	228	374
Greene.....	348	17	296	16	241	176
Gordon.....	214	380	240	561	77	510
Gwinnett.....	873	984	498	1245	868	1052
Habersham.....	1199	220	677	194	767	288
Hall.....	1159	37	819	197	866	505
Hancock.....	621	101	187	42	277	380
Harrison.....	1069	152	645	171	554	430
Hart.....	990	809	633	467	523	1394
Hawkins.....	316	294	114	121	204	249
Heard.....	1374	1086	1032	1203	975	1035
Henry.....	440	358	323	282	193	426
Houston.....	618	357	540	332	444	435
Irwin.....	935	354	663	605	780	614
Jackson.....	993	470	996	2209	1866	1520
Jasper.....	205	18	119	17	.....	.....
Jefferson.....	1036	273	677	290	576	671
Johnson.....	979	451	416	35	665	789
Jones.....	818	219	624	326	428	1052
Laurens.....	278	1	347	.....	233	165
Lee.....	913	69	839	321	559	718
Liberty.....	838	174	629	.....	386	510
Lincoln.....	482	472	269	433	573	813
Lowndes.....	213	.....	204	599	145	711
Lumpkin.....	85	.....	788	.....	356	406
Macon.....	689	.....	614	.....	355	611
Madison.....	502	168	170	113	385	270
Marion.....	930	737	683	916	682	1067
McDuffie.....	630	127	186	77	308	216
McIntosh.....	580	240	405	223	781	353
Meriwether.....	711	14	322	6	.....	.....
Miller.....	109	505	118	544	136	446
Milton.....	1332	789	877	995	728	1120
Monroe.....	358	110	178	76	211	187
Montgomery.....	611	49	209	36	509	97
Morgan.....	628	476	511	529	341	452
Murray.....	1505	865	1447	840	1314	1546
Muscogee.....	525	.....	195	.....	239	34
Newton.....	145	568	541	742	455	1202
Oglethorpe.....	116	141	370	121	509	350
Palding.....	1585	855	1313	1207	1170	1640
Pickens.....	818	645	558	870	988	1001
Pierce.....	655	287	448	417	557	1144
.....	581	271	247	176	412	420
.....	309	482	217	349	212	361
.....	271	160	163	149	95	199

GEORGIA—Continued.

GEORGIA—Continued.

COUNTIES.	Governor, Oct. 1872.		President, Nov. 1872.		Governor, 1878.	
	Smith, Dem.	Walker, Rep.	Greely, D.L.	Grant, Rep.	Gordon, Dem.	Dullock, Rep.
	Pike.....	1096	501	645	807	855
Polk.....	791	486	397	514	601	337
Pulaski.....	950	180	697	251	702	809
Putnam.....	642	276	547	565	467	1082
Quitman.....	387	255	317	253	356	6
Rabun.....	495	33	177	6	220	180
Randolph.....	924	668	920	851	1113	687
Richmond.....	2823	2078	2703	2377	1749	3078
Rockdale.....	454	147	348	286	374	289
Schley.....	432	218	262	244	286	83
Scriven.....	695	154	553	205	286	683
Spalding.....	866	710	811	1219	801	670
Stewart.....	1198	682	943	688	940	752
Sumter.....	962	761	912	1529	1355	1249
Talbot.....	896	562	677	794	768	1057
Tallapoosa.....	377	68	104	175	346	627
Tattnall.....	891	.....	349	51	284	78
Taylor.....	692	400	622	376	575	536
Telfair.....	441	.....	228	.....	.....	.....
Terrill.....	871	566	873	479	852	332
Thomas.....	1088	1361	843	1645	337	1221
Towns.....	234	149	175	133	195	209
Troup.....	1543	537	1215	831	1215	1680
Twigg.....	331	799	307	564	261	1128
Union.....	420	273	258	162	359	282
Upson.....	1106	491	868	781	785	728
Walker.....	846	321	432	324	659	509
Walton.....	1144	343	727	375	725	632
Ware.....	315	135	130	110	109	108
Warren.....	594	270	491	401	544	1120
Washington.....	1423	167	1255	437	1276	1075
Wayne.....	454	185	138	59	62	34
Webster.....	479	222	346	262	444	202
White.....	645	85	334	60	273	219
Whitefield.....	626	256	501	396	775	657
Wilcox.....	326	32	145	48	281	3
Wilkes.....	1085	14	592	142	672	979
Winston.....	938	46	968	105	583	842
Worth.....	410	129	251	123	248	84
Total.....	103529	46643	76278	62715	76395	83527
Majority.....	56886		13563		15766	7171
Whole vote.....	150172		142993*		159883	

II.	Whiteley, Dem.	Whiteley, Rep.	II.	Whiteley, Dem.	Whiteley, Rep.
Baker.....	636	208	Miller.....	218	68
Berrien.....	444	4	Mitchell.....	539	525
Brooks.....	794	701	Quitman.....	331	252
Calhoun.....	556	735	Randolph.....	928	851
Clay.....	386	432	Terrell.....	865	467
Colquitt.....	66	50	Thomas.....	887	1037
Decatur.....	869	1439	Worth.....	256	119
Dougherty.....	641	1144	Total.....	9530	9616
Early.....	458	364			
Lowndes.....	625	617			

Richard H. Whiteley, Rep., over Glib. J. Wright, Dem., 86.

III.	Cook, Dem.	Brown, Rep.	III.	Cook, Dem.	Brown, Rep.
Coffee.....	56	11	Stewart.....	970	330
Dodge.....	150	9	Sumter.....	936	1530
Dooly.....	307	97	Taylor.....	600	372
Irwin.....	127	.....	Telfair.....	234	1
Lee.....	309	409	Webster.....	347	290
Macon.....	695	904	Wilcox.....	154	47
Montgomery.....	199	.....	Total.....	6145	4490
Pulaski.....	176	251			
Schley.....	289	239			

Phillip Cook, Dem., over — Brown, Rep., 1655.

IV.	Harris, Dem.	Bethune, Rep.	IV.	Harris, Dem.	Bethune, Rep.
Campbell.....	584	537	Marion.....	421	229
Carroll.....	957	415	Meriwether.....	1131	848
Chat'hochee.....	402	312	Muscogee.....	1379	1208
Coweta.....	1427	1565	Talbot.....	715	808
Douglas.....	271	186	Troup.....	1336	826
Harris.....	1093	1221	Total.....	10519	8456
Heard.....	612	327			

Henry R. Harris, Dem., over — Bethune, Rep., 1853.

V.	Glenn, Dem.	Freeman, Rep.	V.	Glenn, Dem.	Freeman, Rep.
Crawford.....	570	486	Milton.....	212	36
Clayton.....	356	360	Monroe.....	1552	840
De Kalb.....	845	429	Pike.....	845	810
Fayette.....	390	386	Spalding.....	891	1224
Fulton.....	2256	2774	Upson.....	922	775
Henry.....	814	589	Total.....	10631	10910
Houston.....	978	2201			

James C. Freeman, Rep., over Luther J. Glenn, Dem., 279.

VI.	Blount, Dem.	Anderson, Rep.	VI.	Blount, Dem.	Anderson, Rep.
Baldwin.....	924	323	Putnam.....	565	565
Bibb.....	2776	2386	Rockdale.....	266	288
Butts.....	428	351	Twigg.....	342	546
Jasper.....	516	36	Walton.....	882	375
Jones.....	816	321	Winston.....	683	96
Laurens.....	630	.....	Total.....	9993	6196
Newton.....	749	909			

James H. Blount, Dem., over L. B. Anderson, Rep., 3797.

\* Including 4000 votes for O'Connor. Greeley's majority over all was 9566.

VOTE FOR REPRESENTATIVES IN CONGRESS. 1872.

DISTRICTS.	Rawls, Dem.	Sloan, Rep.	DISTRICTS.	Rawls, Dem.	Sloan, Rep.
I.			I.		
Appling.....	153	9	Glynn.....	243	56
Bryan.....	209	272	Liberty.....	238	23
Bulloch.....	658	.....	McIntosh.....	127	544
Burke.....	1051	1092	Pierce.....	180	147
Camden.....	184	144	Scriven.....	554	205
Charlton.....	59	147	Tattnall.....	376	49
Chattham.....	3161	2428	Ware.....	133	116
Chatham.....	291	28	Wayne.....	143	59
Echols.....	47	75	Total.....	8319	6979
Effingham.....	272	157			
Emanuel.....	348	70			

Morgan Rawls, Dem., over Andrew Sloan, Rep., 1340.

GEORGIA—Continued.

VII.	Young	Devor	VII.	Young	Devor
	Dem.	Rep.		Dem.	Rep.
Barrow.....	1181	682	Haralson.....	152	112
Catoosa.....	221	165	Murray.....	378	120
Chattooga.....	414	188	Faulding.....	346	160
Cherokee.....	611	65	Polk.....	419	531
Cobb.....	1148	581	Walker.....	454	322
Dade.....	275	900	Whitefield.....	532	395
Floyd.....	1261	192	Total.....	8067	4443
Gordon.....	675				

Pierce M. B. Young, Dem., over James F. Devor, Rep., 3624.

VIII.	Wright,	Clayton,	DuBose,
	Dem.	Rep.	Straight Dem.
Columbia.....	296	15	33
Elbert.....	397	130	253
Glascocock.....	292	16	6
Greene.....	574	1267	187
Hancock.....	638	459	28
Hart.....	334	264	23
Jefferson.....	512	321	105
Johnson.....	432		5
Lincoln.....	305		3
McDuffie.....	397	6	36
Oglethorpe.....	458	415	60
Richmond.....	2659	2329	65
Taliaferro.....	145	29	123
Warren.....	448	401	26
Washington.....	1254	437	1
Wilkes.....	580	141	339
Total.....	9697	6230	1293

Ambrose R. Wright, Dem., over Phillip Clayton, Rep., 3567; over Clayton and D. M. DuBose, Straight Dem., 2174.

IX.	Bell,	Darnell,	IX.	Bell,	Darnell,
	Dem.	Rep.		Dem.	Rep.
Banks.....	252	54	Lumpkin.....	227	106
Clarke.....	1095	1189	Madison.....	250	77
Dawson.....	166	203	Morgan.....	523	732
Fannin.....	188	281	Pleekens.....	216	326
Forsyth.....	301	96	Rabun.....	181	7
Franklin.....	479	2	Towns.....	187	131
Gilmer.....	289	283	White.....	311	51
Gwinnett.....	871	148	Union.....	209	157
Habersham.....	200	37	Total.....	7168	4168
Hall.....	646	155			
Jackson.....	725	290			

Hiram P. Bell, Dem., over — Darnell, Rep., 3000.

PRESENT STATE GOVERNMENT.

Governor, James Milton Smith, Dem.; Attorney-General, N. J. Hammond, Dem.; Superintendent of Public Works, E. A. Flewellen, Dem.; Chief Justice of the Supreme Court, Hiram Warner, Dem.; Associate Justices, Henry Kent McCoy, Rep., and W. M. Montgomery, Dem; State School Commissioner, G. J. Orr, Dem.

STATE LEGISLATURE.

	Senate, House, Joint Ballot.		
	Dem.	Rep.	Total
Democrats.....	40	160	200
Republicans.....	4	15	19
Democratic majority.....	36	145	181

PAST VOTE OF THE STATE.

	Dem.	Rep.	Majority.
1866, President.....	11590	51889	42886 B*
1865, Governor.....	37200	No opposition.	37200 C
1867, Regis'd vote.....	95262	95973	289 W

GEORGIA—Continued.

	Against.	For.	
1867, Convention.....	4256	95778	91522 F
Democratic Republicans.			
1868, Governor.....	76356	83527	7171 R
1868, President.....	101787	57159	44668 B
1870, Congress.....	65885	69632	26868 D
1872, Governor.....	102529	46643	56886 D
Greely. Grant. O'Conor.			
1872, President.....	76278	62715	4000 9563 G

\* Plurality.

IDAHO.

COUNTIES. (8.)	Congress, 1872.		Congress, 1870.		Congress, 1868.	
	Halley, Dem.	Huston, Rep.	Merritt, Dem.	Butler, Rep.	Shafer, Dem.	Butler, Rep.
Ada.....			513	330	554	338
Alturas.....			161	87	205	137
Boise.....			943	614	1167	663
Idaho.....			239	134	332	179
Lemhi.....			242	104	196	161
Oneida.....			138	69	12	159
Owyhee.....			295	280	592	555
Shoshone.....			41	30	44	42
Total.....			2572	1747	3102	2218
Majority.....			825		884	
Whole Vote.....			4319		5320	

The returns of the election in November, 1872, were not received in time for insertion in this edition of the Almanac. It is known, however, that Halley, Dem., was elected to Congress.

PRESENT TERRITORIAL GOVERNMENT.

Governor, Thomas W. Bennett; Secretary, E. J. Curtis; Surveyor-General, L. F. Carter; District Attorney, J. W. Huston; Chf. Justice, David Nogzie; Associate Justices, M. E. Hollister and W. C. Whitson; Marshal, Joseph Pinkham.

TERRITORIAL LEGISLATURE.

There is a Democratic majority in the Legislature.

PAST VOTE OF THE TERRITORY.

	Dem.	Rep.	Majority.
1866, Congress.....	3641	2973	718 D
1868, Congress.....	3102	2218	884 D
1870, Congress.....	2572	1747	825 D

ILLINOIS.

COUNTIES. (102.)	President, 1872.		Governor, 1872.		Congressman at large, 1871.	
	Greely, D. L.	Grant, Rep.	Koerner, Lib.	Oglesby, Rep.	Hayes, Dem.	Beveridge, Rep.
Adams.....	5177	4343	5365	4271	2561	2079
Alexander.....	1040	1231	1080	1224	706	432
Bond.....	911	1349	1008	1290	631	1025
Boone.....	246	1692	263	1665	160	1121
Brown.....	1322	813	1360	830	928	584
Bureau.....	1820	3233	1867	3229	683	1170
Calhoun.....	580	420	606	412	244	89
Carroll.....	614	1958	666	1952	15	1051
Case.....	1154	1147	1268	1137	738	496
Champaign.....	1046	3773	2058	3793	1833	2116
Christian.....	2633	2240	2729	2221	1402	1361
Clark.....	1713	1713	1797	1706	1187	786

ILLINOIS—Continued.

ILLINOIS—Continued.

COUNTIES.	President, 1872.		Governor, 1872.		Congressman at large, 1871.	
	Grealey, D.L.	Grant, Rep.	Koerber, Lib.	Oglesby, Rep.	Hayes Dem.	Beveridge, Rep.
Clay	1328	1568	1384	1575	951	1273
Clinton	1749	1319	1877	1243	933	707
Coles	2011	2647	2488	2645	2105	2176
Cook	18437	31316	21418	28791	11018	16484
Crawford	1082	1156	1146	1173	823	791
Cumberland	1156	1106	1225	1110	1095	691
DeKalb	607	2959	667	2962	289	1074
De Witt	1505	1734	1575	1738	1213	1265
Douglas	1124	1550	1229	1554	675	828
Du Page	587	1679	874	151	509	1171
Edgar	2186	2294	2317	2288	2231	1950
Edwardsville	411	871	420	871	110	237
Effingham	1018	1103	1714	1087	1245	641
Fayette	1711	1727	1825	1725	1264	1115
Ford	490	1243	522	1266	86	321
Franklin	1078	953	1143	960	1092	724
Fulton	3704	3502	3828	3511	2300	1639
Gallatin	1129	880	1150	887	668	402
Greene	2197	1371	2256	1361	1256	721
Grundy	757	1891	750	1881	625	1012
Hamilton	1188	875	1289	886	659	406
Hancock	3328	3141	3584	3099	2636	2038
Hardin	443	427	487	429	294	148
Henderson	794	1202	904	1204	369	545
Henry	1650	3654	1670	3673	825	1714
Iroquois	1760	3801	1818	8096	638	1477
Jackson	1510	1857	1578	1857	1265	1354
Jasper	1065	917	1121	917	870	567
Jefferson	1763	1341	1786	1340	1176	733
Jersey	1431	1205	1537	1198	1084	653
Jo Daviess	1952	2702	2114	2539	470	1231
Johnson	535	1146	561	1141	354	807
Kane	266	457	1728	4610	1213	3121
Kankakee	926	2691	976	2562	253	732
Kendall	369	1613	309	1613	203	635
Knox	1854	3145	1961	4340	903	2018
Lake	875	2226	875	2226	228	780
La Salle	3957	5046	4251	5000	2751	3133
Lawrence	1089	1110	1142	1118	538	302
Lee	1250	2702	1374	2687	1091	1615
Livingston	1888	3110	2062	3153	657	1322
Logan	1814	2410	1905	2438	744	1367
Macon	3333	2751	2441	2724	1533	1734
Macoupin	3235	2881	3369	3064	2173	2127
Madison	3594	3671	4050	3451	2677	2483
Marion	2291	2068	2379	2058	1151	1337
Marshall	1139	1524	1209	1540	615	745
Mason	1534	1386	1675	1372	1033	637
Massac	668	1017	714	1004	440	515
McDonough	2600	2707	2710	2800	2512	2395
McHenry	1080	2895	1104	2898	92	1061
McLean	3335	5845	3453	5842	1309	2666
Menard	1149	916	1104	919	860	705
Mercer	1049	1921	1163	1930	527	876
Monroe	1583	522	1786	414	606	122
Montgomery	2518	2218	2636	2206	1729	1518
Morgan	2442	2756	2584	2728	2029	1978
Moultrie	1177	995	1229	1002	714	520
Ogle	1247	3095	1347	3108	223	1238
Peoria	3963	3659	4040	3722	2650	2728
Perry	1033	1489	1125	1427	591	938
Piatt	973	1433	1003	1443	591	825
Pike	2827	2624	2939	2628	1872	1507
Pope	595	1186	613	1175	512	862
Pulaski	694	1045	712	1047	624	778
Putnam	310	601	856	624	240	395
Randolph	1866	1880	1866	1863	1365	1164
Richland	1343	1317	1384	1318	671	682
Rock Island	1827	2995	1935	2881	851	1481
Saline	1047	1109	1090	1111	688	409
Sangamon	4381	4149	4483	4171	3053	2760
Schuyler	1577	1430	1679	1429	1020	824
Scott	1072	931	1130	919	985	670
Shelby	2614	1901	2751	1891	1747	1013
Stark	606	1218	665	1217	343	640
St. Clair	4099	4215	4480	3818	2827	2634
Stephenson	2123	2846	2240	2840	1468	1834
Tazewell	4092	2360	2178	2346	1514	1633
Union	1730	862	1789	861	837	302

COUNTIES.	President, 1872.		Governor, 1872.		Congressman at large, 1871.	
	Grealey, D.L.	Grant, Rep.	Koerber, Lib.	Oglesby, Rep.	Hayes Dem.	Beveridge, Rep.
Vermilion	1707	3373	1901	3400	591	1017
Wabash	870	797	956	734	506	345
Warren	1611	2494	1688	2404	713	1485
Washington	1240	1742	1368	1658	843	1230
Wayne	1664	1624	1729	1624	1125	904
White	1758	1224	1797	1230	1048	674
Whiteside	1267	3193	1437	3201	584	2155
Will	2937	4212	3300	3950	2078	2949
Williamson	1314	1332	1405	1338	971	807
Winnebago	1051	3809	1095	3802	377	2534
Woodford	1732	1545	1820	1551	1476	1105
Total	184770	241248	197084	237774	116171	137191
Majority					56478	201020
Whole vote		429076*		437437		353843†

\* Including 3058 for O'Conor. Grant's majority over all was 53420.  
 † Including 2085 for Benjamin G. Wright, "Straight Dem."  
 ‡ Including 481 scattering.

VOTE FOR REPRESENTATIVES IN CONGRESS, 1872.

DISTRICTS.	Otis, D.L.	DISTRICTS.		Rice, Rep.
		I.	II.	
Cook (part)	6365	Cook (part)		11282
Du Page	870	Du Page		1588
Total	7235	Total		12870

John B. Rice, Rep., over Lucius B. Otis, D. L., 5635.

DISTRICTS.	Harrison.	DISTRICTS.		Ward.
		I.	II.	
Cook (part)	8873	Cook (part)		12183
Jasper D. Ward, Rep., over C. H. Harrison, D. L., 3310.				

DISTRICTS.	Le Moyne	DISTRICTS.		Far well.
		I.	II.	
Cook (part)	4667	Cook (part)		6143
Lake	895	Lake		2254
Total	4962	Total		9202

Charles H. Farwell, Rep., over John V. Le Moyne, D. L., 4240.

DISTRICTS.	Bronson.	Hurlbut.	DISTRICTS.		Bronson.	Hurlbut.
			I.	II.		
Boone	279	1650	Winnebago		1304	3516
DeKalb	680	2943				
Kane	1740	4551				
McHenry	1131	2872	Total		5134	15532

Stephen A. Hurlbut, Rep., over Seymour G. Bronson, D. L., 10998.

DISTRICTS.	Dinsmoor.	Burchard.	DISTRICTS.		Dinsmoor.	Burchard.
			I.	II.		
Carroll	674	1082	Whiteside		1307	3324
Jo Daviess	2041	2712				
Ogle	1327	3133				
Stephenson	2189	2885	Total		7538	14026

Horatio C. Burchard, Rep., over James Dinsmoor, D. L., 6498.

## ILLINOIS—Continued.

VI.	Truesdale.	Hawley.	VI.	Truesdale.	Hawley.
Burton.....	1882	3252	Rock Island..	1968	2848
Henry.....	1674	3680			
Lee.....	1342	2720			
Putnam.....	349	623	Total.....	7215	13123

John B. Hawley, Rep., over Calvin Truesdale, D. L., 5008.

VII.	Parks.	Corwin.	VII.	Parks.	Corwin.
Grundy.....	752	1588	Will.....	3130	3923
Kendall.....	669	1667			
La Salle.....	4002	5286	Total.....	8293	12404

Franklin Corwin, Rep., over G. D. A. Parks, D. L., 4111.

VIII.	Barnes	Fort.	VIII.	Barnes	Fort.
Ford.....	571	1266	Marshall.....	1059	1693
Iroquois.....	1800	3125	Woodford.....	1802	1583
Kankakee.....	961	2576			
Livingston.....	2111	3158	Total.....	8304	13401

Greenbury L. Fort, Rep., over George O. Barnes, D. L., 5097.

IX.	Worthington.	Barriere.	IX.	Worthington.	Barriere.
Fulton.....	3840	3481	Stark.....	677	1210
Knox.....	2029	4331			
Peoria.....	4253	3578	Total.....	10799	12600

Granville Barriere, Rep., over N. E. Worthington, D. L., 1801.

X.	Neece.	Ray.	X.	Neece.	Ray.
Hancock.....	3620	3116	Schuyler.....	1435	1661
Henderson.....	928	1205	Warren.....	1712	2488
McDonough.....	2799	2720			
Mercer.....	1175	1997	Total.....	11869	13188

William H. Ray, Rep., over William H. Neece, D. L., 1519.

XI.	Knapp	Matthews.	XI.	Knapp	Matthews.
Adams.....	5271	4280	Jersey.....	1484	1191
Brown.....	1371	824	Pike.....	2849	2729
Calhoun.....	597	430			
Greene.....	2246	1385	Total.....	13818	10339

Robert M. Knapp, D. L., over Asa C. Matthews, Rep., 2879.

XII.	Robinson.	Chamberlain.	XII.	Robinson.	Chamberlain.
Cass.....	1140	1302	Sangamon.....	4519	4167
Christian.....	2713	2251	Scott.....	1100	959
Menard.....	1188	856			
Morgan.....	2574	2776	Total.....	13234	12311

James C. Robinson, D. L., over M. H. Chamberlain, Rep., 923.

## ILLINOIS—Continued.

XIII.	Moore.	McNulta.	XIII.	Moore.	McNulta.
Dewitt.....	1656	1615	Tazewell.....	2158	2350
Logan.....	1914	2423			
Mason.....	1650	1493			
McLane.....	3463	5690	Total.....	16850	13490

John McNulta, Rep., over Clifton H. Moore, D. L., 2640.

XIV.	Nelson.	Canon.	XIV.	Nelson.	Canon.
Champaign.....	2124	3724	Platt.....	1060	1387
Coles.....	2497	2635	Vermilion.....	1954	3304
Douglas.....	1317	1110			
Macon.....	2453	2701	Total.....	11405	15161

Joseph G. Cannon, Rep., over William E. Nelson, D. L., 3756.

XV.	Eden.	Hunt.	XV.	Eden.	Hunt.
Clark.....	1843	1719	Lawrence.....	1145	1115
Crawford.....	1242	1168	Moultrie.....	1280	960
Cumberland.....	1227	1110	Shelby.....	2784	1909
Edgar.....	2314	2288			
Effingham.....	1690	1110			
Jasper.....	1118	919	Total.....	14653	12298

John R. Eden, D. L., over George Hunt, Rep., 2355.

XVI.	Bryan.	Martin.	XVI.	Bryan.	Martin.
Bond.....	956	1345	Montgomery.....	2605	2246
Clay.....	1347	1616	Washington.....	1258	1781
Clinton.....	1797	1336			
Fayette.....	1832	1733			
Marion.....	2221	2205	Total.....	12016	12266

James S. Martin, Rep., over Silas L. Bryan, D. L., 250.

XVII.	Morrison.	Hay.	XVII.	Morrison.	Hay.
Macoupin.....	3402	3055	St. Clair.....	4149	4245
Madison.....	3761	3728			
Monroe.....	1903	288	Total.....	13215	11316

William R. Morrison, D. L., over John B. Hay, Rep., 1899.

XVIII.	Wall.	Clements.	XVIII.	Wall.	Clements.
Alexander.....	1017	1215	Pulaski.....	707	1049
Jackson.....	1333	1809	Randolph.....	1026	1038
Johnson.....	505	1147	Union.....	1784	893
Massac.....	735	1013	Williamson.....	1410	1334
Perry.....	1177	1356			
Pope.....	624	1185	Total.....	11278	12999

Isaac Clements, Rep., over George W. Wall, D. L., 1721.

XIX.	Marshall.	Raum.	XIX.	Marshall.	Raum.
Edwards.....	422	899	Saune.....	1104	1071
Franklin.....	1167	950	Wabash.....	902	803
Gallatin.....	1174	822	Wayne.....	1731	1616
Hamilton.....	1283	876	White.....	1799	1232
Hardin.....	488	422			
Jefferson.....	1829	1283			
Richland.....	1398	1308	Total.....	13397	11282

Samuel S. Marshall, D. L., over Greene B. Raum, Rep., 2015.



ILLINOIS—Continued.

PRESENT STATE GOVERNMENT.

Governor, Richard J. Oglesby; Lieutenant-Governor, John L. Beveridge; Secretary of State, George H. Harlow; Auditor, Charles E. Lippencott; Treasurer, Ed. Rutz; Attorney-General, James K. Edsall—all Republicans.

STATE LEGISLATURE.

Senate. House. Joint Ballot.

Republicans.....	33	90	123
Democrats and Liberals.....	18	63	81
Republican majority.....	15	27	42

PAST VOTE OF THE STATE.

	Dem.	Rep.	Amer.	Majority.
1846. President..	105348	96189	37444	9159 D
1858. Treasurer..	126880	125430	.....	1250 D
Dem. & Breck. Lincoln. Bell.				
	Dem.	Rep.	Temporance.	
1860. President..	162619	172161	4913	4529 R
Dem. Rep.				
1862. Treasurer..	126662	120116	.....	16546 D
1861. President..	158730	188496	.....	30736 R
1866. Congress....	147058	202045	.....	55987 R
1868. President..	199143	250293	.....	51150 R
Dem. Rep. Temporance.				
1870. Treasurer..	144923	168579	2966	20688 R
1871. Congress....	116171	137191	.....	21020 R
Dem. and Lib. Rep. Straight Dem.				
1872. President..	184770	241248	3058	53420 R

VOTE OF CHICAGO.

WARDS.	President, 1872.		Governor, 1872.		Mayor, 1871.	
	Greely, D. L.	Grant, Rep.	Koerber, D. L.	Oglesby, Rep.	McMill, Fire-proof.	Holten, Opp.
I.....	74	176	73	181	489	29
II.....	266	323	288	297	868	134
III.....	1057	2668	1171	1986	1376	304
IV.....	889	1644	903	1614	1485	49
V.....	861	1894	1017	1806	1308	199
VI.....	1292	1554	1960	1299	940	735
VII.....	851	1209	866	1107	543	511
VIII.....	1779	1589	2096	1320	1059	448
IX.....	2358	1793	2178	1528	1195	791
X.....	1141	1617	1040	1599	993	329
XI.....	906	1273	1041	1087	802	505
XII.....	663	1612	695	1591	1025	342
XIII.....	535	1616	513	1639	1185	64
XIV.....	585	1183	616	116	695	146
XV.....	889	1937	1343	1447	756	758
XVI.....	576	1250	653	1171	784	28
XVII.....	803	1178	927	94	478	251
XVIII.....	1023	861	1107	76	434	648
XIX.....	162	331	209	29	479	48
XX.....	644	499	723	39	832	171
Total.....	17355	25498	19304	2336	17425	6388
Majority.....		8145		407	11037	
Whole vote.....	42853		42665		23813	

INDIANA.

COUNTIES. (92.)	Governor, Oct., 1872.		President, Nov., 1872.		Secretary of State, 1870.	
	Henricks, Dem.	B. Rep.	Greely, D. L.	Grant, Rep.	Eddy, Dem.	Hoffman, Rep.
Adams.....	1511	673	1254	723	1076	527
Allen.....	6376	3423	5179	3542	4877	3641
Bartholomew..	2652	2109	2420	2015	2495	1863
Benton.....	676	800	617	863	530	606
Blackford.....	789	687	722	626	895	479
Boone.....	2800	2968	2469	2693	2204	2399

INDIANA—Continued.

COUNTIES.	Governor, Oct., 1872.		President, Nov., 1872.		Secretary of State, 1870.	
	Henricks, Dem.	Brown, Rep.	Greely, D. L.	Grant, Rep.	Eddy, Dem.	Hoffman, Rep.
Brown.....	1166	467	957	462	974	346
Carroll.....	1967	1907	1482	1846	1838	1767
Cass.....	2996	2655	2225	2616	2704	2353
Clarke.....	3005	2375	2734	2368	2573	1975
Clay.....	2376	2550	1727	2369	2041	1791
Clinton.....	2322	2027	1807	1993	1952	1797
Crawford.....	1217	1092	1032	1027	1019	960
Davess.....	1952	1891	1618	1915	1729	1572
Dearborn.....	3122	2014	2792	1990	2892	1658
Decatur.....	2122	2284	1962	2171	1895	2086
De Kalb.....	1918	1886	1544	1861	1702	1642
Delaware.....	1557	2743	1454	2704	990	2280
Dubois.....	2060	573	1776	590	1823	380
Dwight.....	2993	2989	2344	2998	2309	2481
Elihu.....	1133	1401	1699	1371	1697	1311
Fayette.....	2881	1877	2667	1833	2268	2842
Floyd.....	2161	1932	1679	2014	2078	1833
Franklin.....	2819	1449	2668	1491	2517	1288
Fulton.....	1445	3000	1136	1269	1346	1188
Gibson.....	2148	2053	1937	2056	2607	879
Grant.....	1821	2532	1054	2538	1422	2658
Greene.....	2155	2122	1640	2093	2084	1976
Hamilton.....	1681	3085	1462	3180	1022	2418
Hancock.....	2016	1475	1735	1443	1781	1180
Harrison.....	2178	1892	2070	1706	2070	1518
Hendricks.....	1755	2849	1626	2834	1430	1492
Henry.....	1739	3399	1645	3365	1292	2667
Howard.....	1432	2390	1189	2399	1159	1767
Huntington.....	2053	2193	1900	2189	1924	1978
Jackson.....	2423	1640	2327	1573	1922	1130
Jasper.....	561	994	460	948	469	745
Jay.....	1626	1737	1445	1732	1422	1452
Jefferson.....	2603	2802	2201	2748	2266	2485
Jennings.....	1585	1849	1521	1774	1462	1665
Johnson.....	2251	1729	2109	1700	1999	1447
Knox.....	2791	1996	2827	2005	2165	1634
Kosciusko.....	2218	2765	1667	2833	2268	2842
Lagrange.....	1017	1854	884	1868	976	1535
Lake.....	912	1532	686	1417	761	1394
Laporte.....	3173	2998	2793	2993	2540	2796
Lawrence.....	1689	1889	1513	1833	1499	1699
Madison.....	3003	2253	2795	2274	2057	1692
Marion.....	8470	9435	7449	9569	4938	6356
M.eshall.....	2326	1852	1751	1771	2045	1621
Martin.....	1322	942	1084	970	1200	669
Miami.....	2565	2556	2119	2535	2266	2011
Monroe.....	1527	1689	1359	1997	1469	1457
Montgomery.....	2913	2795	2602	2734	2644	2497
Morgan.....	1826	2138	1634	2090	1696	1974
Newtown.....	640	819	543	814	487	652
Noble.....	2285	2332	1856	2293	2096	2169
Ohio.....	574	638	456	591	491	570
Orange.....	1425	1231	1251	1175	1340	1132
Owen.....	1761	1438	1510	1382	1834	1216
Parke.....	1610	2390	1281	2288	1430	2085
Perry.....	1472	1362	1289	1359	1454	1211
Pike.....	1554	1436	1289	1877	1212	1169
Porter.....	1296	1681	997	1685	1119	1886
Posey.....	2250	1726	2093	1699	2096	1363
Pulaski.....	955	651	694	640	799	525
Putnam.....	2678	2075	2428	2031	2531	1803
Randolph.....	1619	3395	1907	3336	1321	2616
Ripley.....	2245	2061	1972	1939	1988	1966
Rush.....	1975	2184	1834	2188	1830	2111
Scott.....	889	688	796	681	844	591
Shelby.....	2662	2182	2664	2147	2530	1967
Spencer.....	2245	2177	1977	2125	1845	1858
Stark.....	472	393	334	343	342	323
St. Joseph.....	2796	3201	2493	3426	2168	2596
Steuben.....	959	1834	714	1877	667	1570
Sullivan.....	2547	1330	2119	1379	2485	1187
Switzerland.....	1297	1485	1116	1444	1291	1298
Tiptecanoe.....	3762	4169	3110	4169	3381	3493
Tipton.....	1569	1279	1297	1257	1266	904
Union.....	728	949	632	923	625	870
Vanderburg.....	3660	4070	3372	4093	3007	3536
Vermillion.....	929	1316	3089	1343	910	1168
Vigo.....	3826	3000	3049	3010	3517	3160
Wabash.....	1898	3000	1752	2658	1321	2100

INDIANA—Continued.

COUNTIES.	Governor, Oct., 1872.		President, Nov., 1872.		Secretary of State, 1870.	
	Hen- dricks, Dem.	Brown Rep.	Gre- e- ley, D.L.	Grant, Rep.	Eddy, Dem.	Hof- man, Rep.
	Warren.....	972	1518	779	1504	755
Warrick.....	2020	1711	1795	1723	1769	1326
Washington.....	2064	1624	1935	1681	1822	1346
Wayne.....	3060	4604	2906	4618	2250	4008
Wells.....	1719	1287	1549	1297	1397	912
White.....	1299	1288	1023	1260	1138	1074
Whitley.....	1826	1429	1650	1401	1547	1121
Total.....	189424	188276	163637	186144	160650	157491
Majority.....	1148			2207	2568	
Whole vote.....	377917*		351198†		317550	

\* Including 189 votes for Edgerton, nominated by the "Straight out Democrats," and 28 votes for Falkenburg, Temperance. Hendricks's majority over all was 931.

† Including 1417 votes for O'Connor. Grant's majority over all was 2109.

VOTE FOR REPRESENTATIVES IN CONGRESS, 1872.

DISTRICTS At large.	Kerr, Dem.	Wil- liams, Dem.	DISTRICTS At large.	Orth, Rep.	Wil- liams, Rep.
Whole vote	188502	188227	Whole vote	188664	188760

Godlove S. Orth, Rep., over Michael C. Kerr, Dem., 162.

William Williams, Rep., over John S. Williams, Dem., 533.

Average Republican majority, 347.

I.	Nib- lack, Dem.	Hell- man, Rep.	I.	Nib- lack, Dem.	Hell- man, Rep.
Posey.....	2211	1763	Gibson.....	2084	2114
Vanderburg.....	3257	4442	Knox.....	2749	2008
Warrick.....	1950	1705	Davies.....	1915	1913
Spencer.....	2214	2197	Total.....	19259	19127
Perry.....	1335	1487			
Pike.....	1544	1438			

William E. Niblack, Dem., over William Hellman, Rep., 132.

II.	Wolfe Dem.	Voyles Rep.	II.	Wolfe Dem.	Voyles Rep.
Dubois.....	2082	573	Washington..	2049	1574
Crawford.....	1194	1681	Orange.....	1413	1230
Harrison.....	2100	1697	Marlin.....	1293	957
Floyd.....	2825	1854	Jackson.....	2434	1631
Clark.....	3061	2371	Total.....	19336	13655
Scott.....	885	687			

Simeon K. Wolfe, Dem., over Daniel W. Voyles, Rep., 581.

III.	Hol- man, Dem.	Herod, Rep.	III.	Hol- man, Dem.	Herod, Rep.
Jefferson.....	2620	2765	Jennings.....	1603	1834
Switzerland.....	1328	1461	Bartholomew	2623	2121
Ohio.....	590	620	Decatur.....	2153	2249
Dearborn.....	3186	1949	Total.....	16367	15039
Ripley.....	2264	2040			

William S. Holman, Dem., over William W. Herod, Rep., 1328.

INDIANA—Continued.

IV.	Good- ing, Dem.	Wil- son, Rep.	IV.	Good- ing, Dem.	Wil- son, Rep.
Shelby.....	2810	2208	Wayne.....	2925	4750
Rush.....	1932	2205	Hancock.....	1860	1531
Franklin.....	2775	1467	Total.....	14119	14499
Union.....	718	926			
Fayette.....	1099	1412			

Jeremiah M. Wilson, Rep., over David S. Gooding, Dem., 380.

V.	Mc- Nutt, Dem.	Co- burn, Rep.	V.	Mc- Nutt, Dem.	Co- burn, Rep.
Brown.....	1170	460	Hendricks...	1750	2861
Morgan.....	1789	2141	Putnam.....	2057	2102
Johnson.....	2247	1725	Total.....	18001	18794
Marion.....	8388	9505			

John Coburn, Rep., over Cyrus F. McNutt, Dem., 793.

VI.	Voor- hees, Dem.	Hun- ter, Rep.	VI.	Voor- hees, Dem.	Hun- ter, Rep.
Sullivan.....	2522	1336	Vermillion...	903	1339
Greene.....	2124	2146	Monroe.....	1485	1723
Owen.....	1725	1467	Lawrence....	1050	1902
Clay.....	2368	2534	Total.....	18135	18792
Vigo.....	3769	4025			
Parke.....	1589	2320			

Morton C. Hunter, Rep., over Daniel W. Voorhees, Dem., 657.

VII.	Man- son, Dem.	Ca- son, Rep.	VII.	Man- son, Dem.	Ca- son, Rep.
Fountain.....	2197	1897	Warren.....	1007	1482
Montgomery...	2342	2743	Benton.....	676	792
Boone.....	2787	2980	Carroll.....	1975	1905
Clintou.....	2337	2008	Total.....	17730	17928
Tippecanoe...	3809	4121			

Thomas J. Cason, Rep., over Mahlon D. Manson, Dem., 198.

VIII.	White side, Lib.	Tyner Rep.	VIII.	White side, Lib.	Tyner Rep.
Hamilton.....	1674	3098	Miami.....	2495	2611
Madison.....	2978	2269	Cass.....	3027	2528
Grant.....	1813	2536	Wabash.....	1899	2998
Tipton.....	1497	1297	Total.....	16798	19737
Howard.....	1415	2398			

James N. Tyner, Rep., over Thomas C. Whiteside, Lib., 2939.

IX.	Neff, Dem.	Sh'ns Rep.	IX.	Neff, Dem.	Sh'ns Rep.
Henry.....	1722	3402	Wells.....	1724	1260
Delaware.....	1578	2704	Adams.....	1517	658
Randolph.....	1862	3318	Allen.....	6434	3343
Jay.....	1644	1700	Total.....	17082	17958
Blackford.....	801	673			

John E. Neff, Dem., over John P. R. Shanks, Rep., 24.

INDIANA—Continued.

X.	Long, Dem.	Saylor, Rep.	X.	Long, Dem.	Saylor, Rep.
Kosciusko.....	2215	2759	Stauben.....	957	1841
Whitley.....	1823	1434	Lagrange.....	1016	1854
Huntington.....	2040	2207	Elkhart.....	2891	3000
Noble.....	2277	2353			
DeKalb.....	1930	1886	Total.....	15149	17334

Henry B. Saylor, Rep., over Elisha V. Long, Dem., 2185.

XL	Henricks, Lib.	Packard, Rep.	XL	Henricks, Lib.	Packard, Rep.
White.....	1281	1295	St. Joseph... ..	2802	3279
Newton.....	634	818	Laporte.....	3149	3005
Jasper.....	563	989	Porter.....	1285	1688
Fulaski.....	956	652	Lake.....	920	1532
Fulton.....	1447	1310			
Marshall.....	2317	1852	Total.....	15828	16813
Starke.....	474	393			

Jasper Packard, Rep., over John A. Henricks, Lib., 985.

PRESENT STATE GOVERNMENT.

Governor, Thomas A. Hendricks, Dem.; Lieutenant-Governor, Leonidas Sexton, Rep.; Secretary of State, W. W. Curry, Rep.; Auditor, James A. Wildman, Rep.; Treasurer, John B. Glover, Rep.; Attorney-General, James C. Denny, Rep.; Judges of the Supreme Court, John Pettit, Dem., James L. Worden, Dem., Alexander C. Downey, Dem., and Samuel H. Bushkirk, Dem.; Clerk of the Supreme Court, Charles Scholl, Rep.; Superintendent of Public Instruction, Milton B. Hopkins, Dem.

STATE LEGISLATURE.

	Senate.	House.	Joint Ballot.
Republicans.....	27	54	81
Democrats.....	23	46	69
Republican majority.....	4	8	12

LAST VOTE OF THE STATE.

	Dem.	Rep.	Amer.	Majority.
1866. President.....	118670	94375	22386	1099 D
1868. Sec. of State.....	107409	104828	.....	2581 D
1860. Governor.....	126968	136725	.....	9757 R

	Doug. & Breck.	Lincoln.	Bell.
1860. President.....	127804	139033	5306
			5923 R

	Dem.	Rep.		
1862. Sec. of State.....	128160	118517	.....	9543 D
1864. Governor.....	131201	132084	.....	2083 R
1864. President.....	130233	150422	.....	20189 R
1866. Sec. of State.....	155399	166601	.....	14202 R
1868. Governor.....	170614	171575	.....	561 R
1868. President.....	176680	195552	.....	9572 R
1870. Sec. of State.....	160559	157491	.....	2568 D

	Dem.	Rep.	Straight Dem.	
1872. Governor.....	180424	188276	189	1337 D
1872. President.....	163637	186144	1417	21090 R

INDIANA—Continued.

VOTE OF INDIANAPOLIS.

WARDS.	President, 1872.		Mayor, 1871.	
	Green-ley, D. L.	Grant, Rep.	Fish-back, Dem.	Macou-ley, Rep.
I.....	320	506	296	336
II.....	506	1212	310	605
III.....	531	1236	402	800
IV.....	506	954	316	579
V.....	1076	723	762	504
VI.....	499	500	399	400
VII.....	450	418	291	333
VIII.....	814	733	540	458
IX.....	493	735	359	450
Total.....	5231	7017	3675	4535
Majority.....	.....	1786	.....	860
Whole vote.....	.....	12218	.....	8210

CITY COUNCIL.

Republicans.....	11
Democrats.....	7
Republican majority.....	4

IOWA.

COUNTIES. (100.)	President, 1872.		Supreme Court, 1871.		President, 1868.	
	Green-ley, D. Lib.	Grant, Rep.	Dun-combe, Dem.	Day, Rep.	Sev-er, Dem.	Grant, Rep.
Adair.....	211	757	267	673	139	313
Adams.....	245	870	245	566	166	427
Allamakee.....	1381	1455	1364	1258	1403	1543
Appanoose.....	807	1558	1315	1496	1236	1519
Audubon.....	146	184	.....	154	101	101
Benton.....	999	2510	841	1725	1172	2687
Black Hawk.....	808	2477	673	1922	841	2580
Boone.....	789	1414	878	1254	995	1362
Bremer.....	462	1490	400	1212	538	1470
Buchanan.....	863	1877	851	1510	926	1872
Buena Vista.....	59	513	64	336	4	57
Butler.....	431	1433	345	1094	424	1118
Calhoun.....	95	340	118	227	67	104
Carroll.....	116	410	194	332	82	156
Cass.....	231	998	335	848	248	420
Cedar.....	927	2225	923	1704	1381	2470
Cerro Gordo.....	169	906	131	650	73	441
Cherokee.....	110	463	129	391	15	64
Chickasaw.....	501	1120	696	994	520	990
Clarke.....	482	1035	511	1000	426	1062
Clay.....	52	574	2	554	4	76
Clayton.....	2027	2298	1634	1937	1952	2783
Clinton.....	2304	3096	1738	2383	2292	3283
Crawford.....	229	420	226	350	138	188
Crocker.....	.....	.....	.....	46	Unorga'ized	.....
Dallas.....	584	1630	497	1213	590	1254
Davis.....	1255	1882	1399	1424	1410	1520
Decatur.....	885	1283	1057	1229	1018	1024
Delaware.....	981	1880	713	1212	1102	2034
Des Moines.....	2029	2501	1606	2329	1958	3272
Dickinson.....	51	317	30	230	10	121
Dubuque.....	3460	2424	3294	1983	4091	2633
Emmett.....	68	208	118	81	28	136
Fayette.....	1005	2251	896	1657	1051	2124
Floyd.....	406	1620	366	1140	400	1233
Franklin.....	151	865	68	748	78	516
Fremont.....	1292	1261	1212	1093	1082	977
Greene.....	112	740	243	590	231	423
Grundy.....	112	757	55	481	75	530
Guthrie.....	360	986	593	839	412	517
Hamilton.....	219	852	237	804	167	638
Hancock.....	53	186	47	206	24	89
Hardin.....	502	1789	342	1197	535	1686
Harrison.....	623	1150	994	1116	732	932
Henry.....	1242	2507	1133	2060	1044	2606

IOWA—Continued.

IOWA—Continued.

COUNTIES.	President, 1872.		Supreme Court, 1871.		President, 1868.	
	Greely, D. Lib.	Grant, Rep.	Don-combe, Dem.	Day, Rep.	Sys-mour, Dem.	Grant, Rep.
Howard.....	172	772	309	659	380	674
Humboldt.....	116	403	136	393	80	271
Ia.....	13	82	12	69	5	23
Iowa.....	906	1493	1077	1354	1164	1490
Jackson.....	1857	1884	1856	1662	2117	2040
Jasper.....	946	2847	1108	2764	1232	2799
Jefferson.....	1134	1765	1081	1555	1309	1895
Johnston.....	1862	2106	2128	2047	2050	2221
Jones.....	1236	2287	825	1623	1277	2410
Keokuk.....	1391	1856	1225	1421	1503	1938
Kossuth.....	119	519	63	518	30	332
Lee.....	2843	2907	2560	2158	3191	3050
Linn.....	1445	3303	1254	2719	1642	3630
Louisa.....	715	1503	659	1213	761	1509
Lucas.....	698	1117	607	809	683	992
Lyons.....	1	87	.....	59	.....	.....
Madison.....	946	1758	1099	1668	944	1506
Mahaska.....	1176	2532	1270	2115	1511	2646
Marion.....	1810	2240	2159	2225	2182	2268
Marshall.....	358	2240	473	1917	611	2339
Mills.....	683	1156	657	896	551	842
Mitchell.....	358	1226	291	1005	293	1177
Monona.....	176	571	17	470	.....	372
Monroe.....	855	1205	793	1023	913	1290
Montgomery.....	453	987	451	788	225	357
Muscatine.....	1422	2144	1228	1697	1576	2539
O'Brien.....	.....	47	105	1	1	10
Osceola.....	9	202	.....	45	.....	.....
Page.....	717	1408	450	907	474	936
Palo Alto.....	196	249	174	200	67	42
Plymouth.....	141	469	124	366	23	95
Pocahontas.....	68	263	56	258	19	93
Polk.....	1473	3953	1633	2559	1694	2913
Potawatamie.....	1150	1450	1117	1409	1042	1121
Poweshiek.....	557	1956	790	1525	791	1686
Ringgold.....	215	884	328	793	257	519
Sac.....	48	305	89	267	45	132
Scott.....	2648	2369	1354	2542	1763	3612
Shelby.....	138	379	172	281	129	153
Sioux.....	117	310	84	122	5	6
Story.....	347	1401	471	1200	423	1058
Tama.....	730	1933	573	1294	605	1852
Taylor.....	433	1122	382	931	321	717
Union.....	299	795	379	807	352	488
Van Buren.....	1348	1856	1339	1604	1066	2056
Wapello.....	1646	2130	1738	1941	1821	2119
Warren.....	791	2127	996	1049	933	1946
Washington.....	1220	2140	370	1404	1323	2314
Wayne.....	828	1215	876	1092	739	1031
Webster.....	780	1076	778	784	549	736
Winnebago.....	16	270	34	267	16	161
Winneshek.....	949	2047	785	1482	1092	2300
Woodbury.....	439	799	237	709	393	430
Worth.....	86	406	44	384	41	259
Wright.....	85	424	94	320	61	241
Total.....	71134	131173	67547	108801	70040	129399
Majority.....	.....	60039	.....	41254	.....	46359
Whole vote.....	.....	204,528	.....	176,348	.....	194,439

II.	Leff'g-well.	Cot-ton.	II.	Leff'g-well.	Cot-ton.
Clinton.....	2709	2799	Scott.....	2847	2288
Jackson.....	2477	1371	Total.....	12346	12521
Jones.....	1426	2131			

Aylett R. Cotton, Rep., over William E. Leffingwell, Dem. and Lib., 175.

III.	Stone-man.	Don-nan.	III.	Stone-man.	Don-nan.
Buchanan.....	945	1888	Winneshek..	1116	1933
Clayton.....	2386	2703			
Delaware.....	1050	1866	Total.....	11774	13654
Dubuque.....	2585	2366			

William G. Donnan, Rep., over John T. Stoneman, Dem. and Lib., 1880.

IV.	L'sche	Pratt.	IV.	L'sche	Pratt.
Bremer.....	504	1476	Howard.....	225	684
Butler.....	446	1445	Mitchell.....	359	1236
Cerro Gordo..	128	890	Winnebago..	19	276
Chickasaw...	506	1120	Worth.....	79	398
Floyd.....	416	1659	Wright.....	91	430
Franklin.....	161	809			
Grundy.....	108	759	Total.....	4574	15615
Hancock.....	56	188			

Henry O. Pratt, Rep., over Adolph T. Lucas, Dem. and Lib., 11041.

V.	Irish.	Wil-son.	V.	Irish.	Wil-son.
Iowa.....	980	1512	Tama.....	784	1905
Johnson.....	2012	2025			
Linn.....	1549	2352	Total.....	7434	15531
Marshall.....	369	2260			

James Wilson, Rep., over John B. Irish, Dem. and Lib., 8097.

VI.	Trim-ble.	Lough-ridge.	VI.	Trim-ble.	Lough-ridge.
Davis.....	1484	1451	Monroe.....	932	684
Jasper.....	1166	2711	Wapello.....	1789	2096
Keokuk.....	1516	1743	Total.....	11703	14638
Mahaska.....	1477	2162			

William Loughridge, Rep., over Henry H. Trimble, Dem. and Lib., 2935.

VII.	Pal-mer.	Kas-son.	VII.	Pal-mer.	Kas-son.
Clarke.....	500	1046	Polk.....	1439	3126
Dallas.....	627	1603	Warren.....	918	2004
Decatur.....	930	1290	Wayne.....	930	1219
Guthrie.....	404	1001	Total.....	7702	14989
Lucas.....	745	1107			

John A. Kasson, Rep., over Oliver L. Palmer, Dem. and Lib., 7207.

\* Including 2221 for O'Conor. Grant's majority over all was 57,878.

VOTE FOR REPRESENTATIVES IN CONGRESS, 1872.

I.	Shel-ley, D. L.	M'Crar-y, Rep.	I.	Shel-ley, D. L.	M'Crar-y, Rep.
Henry.....	1295	2522	Washington..	1285	2159
Jefferson.....	1148	1765			
Louisa.....	750	1506	Total.....	10961	15149
Lee.....	2964	2825			

George W. McCrary, Rep., over James M. Shelley, Dem. and Lib., 4188.

IOWA—Continued.

VIII.	Mer-ritt.	Mc-Dill.	VIII.	Mer-ritt.	Mc-Dill.
Adams.....	246	907	Potawatamie	1218	1442
Audubon.....	161	175	Ringgold.....	242	808
Cass.....	262	1004	Shelby.....	148	373
Fremont.....	1316	1255	Taylor.....	480	1116
Harrison.....	750	1161	Union.....	246	910
Mills.....	709	1135			
Montgomery.	493	956			
Page.....	717	1423.	Total.....	6999	12675

James W. McDill, Rep., over W. W. Merritt, Dem. and Lib., 5676.

IX.	Dun-combe	Orr.	IX.	Dun-combe	Orr.
Boone.....	972	1336	Lyon.....	2	84
Buena Vista.	113.	495	Monona.....	226	575
Calhoun.....	106.	343	O'Brien.....	67.	320
Carroll.....	191.	409	Osceola.....	9.	204
Cherokee.....	144.	337	Palo Alto.....	228	236
Clay.....	58.	131	Plymouth.....	170	434
Crawford.....	254.	413	Pocahontas.....	130	202
Dickinson.....	121.	249	Sac.....	117.	287
Emmet.....	106.	168	Sioux.....	134.	291
Greene.....	277.	737	Story.....	604.	1190
Hamilton.....	274.	835	Webster.....	1059	846
Humboldt.....	171.	373	Woodbury.....	453.	768
Ida.....	27.	67			
Kossuth.....	136.	499	Total.....	6152	12402

Jackson Orr, Rep., over John F. Duncombe, Dem. and Lib., 6250.

PRESENT STATE GOVERNMENT.

Governor, Cyrus C. Carpenter; Secretary of State, Josiah T. Young; Auditor, John Russell; Treasurer, William Chisty; Register of the Land Office, Aaron Brown; Attorney-General, M. E. Curtis; Chief-Justice of the Supreme Court, James G. Dav; Associate Judges, Joseph M. Beck, William E. Miller, Chester C. Cole; Clerk of the Supreme Court, Charles Lindeman; Superintendent of Public Instruction, Alonzo Abernethy—all Republicans.

STATE LEGISLATURE,

Senate. House. Joint Ballot.

Republicans.....	42	78	120
Democrats.....	8	22	30
Republican majority.....	34	56	90

PAST VOTE OF THE STATE.

	Dem.	Free Soil.	Whig.	Maj.
1852. President.....	17762	1606	15855	301 D
1854. Governor.....	20554	23040		2486 R
1856. President.....	36170	43954	9180	7784 R*
1858. Sec'y of State.....	45748	46085		3337 R
1859. Supreme Court.....	35385	56040		2364 R
1860. President.....	56159	70409	1763	12487 R
1861. Governor.....	43245	50853		16638 R
1862. Sec'y of State.....	50809	66014		15115 R
1863. Supreme Court.....	43668	85741		42673 R
1864. President.....	49596	80075		39479 R
1865. Governor.....	54070	70445		16375 R
1865. Sec'y of State.....	55815	91227		3512 R
1867. Supreme Court.....	58889	90789		31929 R
1868. President.....	74040	120399		46359 R
1869. Governor.....	57434	95779		39145 R
1870. Sec'y of State.....	60888	103377		42480 R
1871. Supreme Court.....	67547	108801		41254 R
1872. President.....	71134	131173	2221	60039 R

\* Plurality.

KANSAS.

COUNTIES. (64.)	President, 1872.		Governor, 1870.		President, 1868.	
	Greely, D. L.	Grant, Rep.	Sharp, Dem.	Harvey, Rep.	Seymour, Dem.	Grant, Rep.
Allen.....	516	1157	334	913	200	693
Anderson.....	319	926	156	721	130	612
Atchison.....	1358	1954	911	1292	934	1297
Barton.....	61	160				
Bourbon.....	1339	2005	784	1251	486	1443
Brown.....	391	1132	191	612	178	691
Butler.....	498	1452	228	925	93	135
Chase.....	187	482	50	194	71	175
Clay.....	189	744	30	438	21	243
Crawford.....	1028	585	884	310	265	479
Cherokee.....	1187	892	1272	365	357	992
Coffey.....	470	1035	301	344	261	637
Cloud.....	260	920	80	311	11	100
Cowley.....	517	1241	92	255		
Davis.....	441	547	269	520	256	71
Dickinson.....	222	846	180	327	98	194
Doniphan.....	1094	1787	674	1339	721	1519
Douglas.....	1327	3058	733	2705	609	2434
Ellis.....	114	103	312	100	171	68
Ellsworth.....	239	234	48	182	135	150
Franklin.....	151	1658	343	1105	319	1030
Greenwood.....	346	857	101	320	98	341
Harvey.....	187	562				
Howard.....	1007	1738	110	505		
Jackson.....	441	838	329	578	313	553
Jefferson.....	911	1725	862	1338	724	1268
Johnson.....	1163	1817	749	1472	723	1487
Jewell.....	115	684				
Labette.....	1011	1778	650	1027	166	617
Leavenworth.....	2510	2929	2076	2625	2330	2671
Linn.....	632	1704	295	1291	415	1310
Lyon.....	418	1623	272	1584	110	916
Lincoln.....	114	321	5	150		
Marion.....	148	677	80	89	47	52
Marshall.....	622	1378	384	1028	228	514
Miami.....	865	1544	562	1057	557	1250
Mitchell.....	183	718	120	120		
Morris.....	335	529	261	243	172	355
Montgomery.....	1397	1797	688	808		
McPherson.....	48	443	1	107		
Nemaha.....	444	1107	410	679	272	591
Nesho.....	1325	1402	1292	709	409	708
Norton.....		34				
Osage.....	529	1813	317	1608	83	422
Osborn.....	38	423				
Ottawa.....	127	605	2	395		136
Phillips.....	32	147				
Potawatamie.....	692	1302	521	632	300	613
Republic.....	48	1028	9	316	3	62
Reno.....	90	266				
Rice.....	36	196				
Riley.....	338	1055	146	693	130	587
Russell.....	16	146				
Shawnee.....	979	2521	440	1689	450	1351
Sullivan.....	356	1081	189	819	117	345
Sedwick.....	384	998	208	377		
Smith.....	75	366				
Sumner.....	402	728				
Wabanshnee.....	186	631	57	461	41	333
Wallace.....	44	54	67	34	42	29
Washington.....	446	984	152	882	52	202
Wilson.....	524	1358	390	942	102	368
Woodson.....	238	782	190	49	81	293
Wyandotte.....	1146	1304	70	904	628	509
Total.....	32970	67048	20496	49556	14019	31049
Majority.....	34078		20170		17039	
Whole vote.....	106614		61192		45068	

\* Including 596 for O'Connor. Grant's majority over all was 33,482.

The vote in 1872 for Governor was: Osborn, Rep., 66,681; Walker, Rep., 34,608. Osborn's majority, 31,983.

KANSAS—Continued.

VOTE FOR REPRESENTATIVES IN CONGRESS, 1872.

Democrats.	Vote.	Republicans.	Vote.
R. B. Mitchell.....	33985	David P. Lowe.....	67400
S. A. Riggs.....	34450	W. A. Phillips.....	67114
J. W. Laughlin.....	33264	Stephen A. Cobb.....	66345

PRESENT STATE GOVERNMENT.

Governor, Thomas A. Osborn; Lieutenant Governor, E. S. Stover; Secretary of State, W. H. Smallwood; Auditor, D. W. Wilder; Treasurer, J. E. Hayes; Chief Justice, S. A. Klingman; Attorney-General, A. L. Williams; Superintendent of Instruction, H. D. McCarty—all Republicans.

STATE LEGISLATURE.

	Senate.	House.	Joint Ballot.
Republicans.....	27	75	102
Democrats.....	4	11	15
Independent.....	2	14	16
Republican majority.....	21	50	71

PAST VOTE OF THE STATE.

	For.	Against.	Majority.
1859. State Constitution.....	10421	5530	4891 F
	Dem.	Rep.	
1859. Governor.....	5395	7908	2513 R
1862. Governor.....	5464	9990	4526 R
	Anti-Lane.	Lane.	
1864. Governor.....	7794	11577	3783 L
	Dem.	Rep.	
1864. President.....	3691	16441	12750 R
1866. Governor.....	8151	19370	11219 R
	Against.	For.	
1867. Negro Suffrage.....	19600	10529	9071 A
	Against.	For.	
1867. Woman Suffrage.....	19858	9200	10658 A
	Against.	For.	
1867. Disfranch. Confeder's.....	12990	15672	2682 F
	Dem.	Rep.	
1868. President.....	14049	31049	17030 R
1870. Governor.....	20496	40600	20170 R
1872. President.....	32970	67048	33482 R

KENTUCKY.

COUNTIES. (116.)	President, 1872.		Governor, 1871.		President, 1868.	
	Greene, D. L.	Grant, Rep.	Leslie, Dem.	Harlan, Rep.	Seymour, Dem.	Grant, Rep.
Adair.....	697	788	1040	861	656	261
Allen.....	442	513	862	607	642	271
Anderson.....	721	359	916	423	803	116
Ballard.....	1221	279	1506	126	1345	106
Barren.....	1106	1002	1808	1286	1485	390
Bath.....	721	787	1172	933	1025	497
Boone.....	1234	390	1320	354	1503	265
Bourbon.....	1438	1547	1861	1522	1372	184
Boyd.....	396	648	736	640	513	434
Boyle.....	967	996	1134	1044	913	154
Bracken.....	953	666	1114	474	1210	507
Breathitt.....	953	234	485	320	440	223
Breckinridge.....	752	1049	1237	1150	1160	408
Bullitt.....	512	279	803	366	922	45
Butler.....	421	679	665	822	469	563
Caldwell.....	720	688	984	691	822	300
Calloway.....	1433	198	1389	88	1099	89
Campbell.....	1821	1470	1714	1579	1894	1701
Carroll.....	899	189	994	151	984	94
Carter.....	366	571	615	723	560	242
Casey.....	476	470	686	582	461	297
Christian.....	1599	2170	2261	2401	1456	484
Clark.....	893	828	1046	437	1075	22
Clay.....	436	710	434	819	445	631
Clinton.....	1890	370	376	573	290	155
Crittenden.....	644	856	911	933	693	533
Cumberland.....	208	569	623	607	520	108

KENTUCKY—Continued.

COUNTIES.	President, 1872.		Governor, 1871.		President, 1868.	
	Greene, D. L.	Grant, Rep.	Leslie, Dem.	Harlan, Rep.	Seymour, Dem.	Grant, Rep.
Davless.....	2035	1086	2748	896	2415	218
Edmonson.....	255	398	419	415	345	155
Elliott.....	382	124	524	131	.....	.....
Estill.....	522	584	773	785	641	650
Fayette.....	2299	3100	2600	3088	2016	576
Fleming.....	957	1053	1275	1209	1178	855
Floyd.....	698	27	883	236	463	112
Franklin.....	1283	1059	1701	1144	1390	274
Fulton.....	624	87	747	72	749	6
Gallatin.....	507	226	586	186	571	100
Garrard.....	808	1071	1042	1102	807	383
Grant.....	752	641	1006	640	933	574
Graves.....	1652	777	1956	578	1830	446
Grayson.....	538	666	964	701	816	410
Green.....	455	793	784	748	576	747
Greenup.....	496	902	899	855	565	142
Hancock.....	591	188	744	334	719	105
Hardin.....	1207	819	1066	1003	1722	206
Harlan.....	97	464	106	475	96	476
Harrison.....	1370	995	1615	1033	1593	458
Hart.....	738	861	1136	1012	1201	242
Henderson.....	1642	1308	1795	1282	1807	88
Henry.....	1235	787	1424	799	1402	157
Hickman.....	777	401	1089	222	987	41
Hopkins.....	917	788	1373	715	1286	340
Jackson.....	146	499	191	608	111	502
Jefferson.....	9810	6915	10195	5532	11072	1481
Jessamine.....	783	1068	1072	1097	745	172
Jenkinson.....	390	566	424	713	774	531
Josh Bell.....	147	465	239	337	93	359
Kenton.....	2989	1856	2315	1711	2732	3620
Knox.....	446	770	570	860	392	828
Larue.....	497	340	774	367	757	113
Laurel.....	371	618	472	654	474	714
Lawrence.....	435	414	809	540	633	368
Lee.....	270	290	280	288	.....	.....
Letcher.....	269	316	305	251	278	271
Lewis.....	614	952	897	1061	799	983
Linton.....	1004	847	1206	921	1043	116
Livingstone.....	752	632	897	703	774	317
Logan.....	1143	1462	1883	1451	1910	367
Lyon.....	415	466	573	410	484	61
Madison.....	1549	1792	2069	1822	1650	819
Magoffin.....	315	328	350	418	233	247
Marion.....	869	805	1177	921	1460	206
Marshall.....	903	245	998	126	970	117
Martin.....	28	176	58	183	.....	.....
Mason.....	1608	1410	1829	1846	1862	631
McCracken.....	1154	872	1009	700	1146	241
McLean.....	622	376	745	413	731	150
Meade.....	755	262	1078	363	1099	50
Menifee.....	207	59	34	69	.....	.....
Mercer.....	1193	1079	305	1135	1164	326
Metcalf.....	233	519	1063	657	474	206
Monroe.....	236	630	55	862	431	556
Montgomery.....	876	755	393	742	872	136
Morgan.....	648	254	759	314	719	201
Muhlenburg.....	606	930	1222	1074	864	490
Nelson.....	970	803	510	885	1585	21
Nicholas.....	943	701	1202	745	993	315
Ohio.....	987	1171	1379	1194	1208	589
Oldham.....	673	435	1789	338	804	82
Owen.....	1843	206	389	288	2198	53
Owsley.....	151	433	112	479	251	657
Pendleton.....	1000	998	969	701	1210	759
Perry.....	230	380	2773	341	195	347
Pike.....	483	304	523	343	438	219
Powell.....	225	204	251	200	203	134
Pulaski.....	817	1513	959	1642	1200	1571
Robertson.....	491	323	620	252	619	213
Rockcastle.....	576	770	688	669	611	576
Rowan.....	149	285	187	288	167	254
Russell.....	393	396	545	529	423	222
Scott.....	1347	1118	1538	1257	1593	168
Shelby.....	1408	1135	1644	1079	1751	89
Simpson.....	857	620	1130	547	805	90
Spencer.....	542	243	587	212	793	14
Taylor.....	477	450	639	435	641	44

KENTUCKY—Continued.

COUNTIES.	President, 1872.		Governor, 1871.		President, 1868.	
	Greely, D.L.	Grant, Rep.	Leslie, Dem.	Hain, Rep.	Seymour, Dem.	Grant, Rep.
Todd.....	623	1106	1163	1065	1199	108
Trigg.....	977	928	1243	675	947	128
Trimble.....	657	124	841	34	870	33
Union.....	1437	541	1878	665	1558	180
Warren.....	1632	1803	2296	1867	1811	320
Washington.....	766	1029	1098	1162	1037	399
Wayne.....	639	607	695	767	952	412
Webster.....	771	506	839	459	1037	201
Whitley.....	303	734	258	748	281	940
Wolfe.....	352	185	No returns.		346	180
Woodford.....	1045	804	1246	1026	959	71
Total.....	100212	88816	126059	89083	115889	39566
Majority.....	11396	..	36976	..	75323	..
Whole vote.....	191402*	..	215142	..	155455	..

\* Including 2374 votes for O'Conor. Greely's majority over all was 9022.

VOTE FOR REPRESENTATIVES IN CONGRESS, 1872.

DISTRICTS.	Crossland, Dem.	Martin, Dem.	Houston, Rep.	Trabue, Rep.
I.				
Fulton.....	605	24	79	3
Hickman.....	761	66	12	338
Calloway.....	1093	83	92	22
Marshall.....	884	71	78	106
McCracken.....	601	591	746	6
Ballard.....	1100	247	11	125
Trigg.....	1043	92	301	389
Lyon.....	444	33	73	229
Crittenden.....	444	67	16	731
Laird.....	749	31	9	195
Graves.....	1578	160	374	125
Caldwell.....	731	48	5	241
Total.....	10276	1473	1795	2510

Edward Crossland, Dem., over Isaac H. Trabue, Rep., H. H. Houston, Rep., and John Martin, Sen., Dem., 4497.

II.	Brown, Dem.	Langley, Rep.	II.	Brown, Dem.	Langley, Rep.
Davies.....	1884	..	Webster.....	790	80
Hopkins.....	965	..	Henderson.....	1688	73
Muhlenburg.....	642	5	Hancock.....	547	74
Ohio.....	918	5	Union.....	132	6
McLean.....	728	18	Total.....	10888	457
Christian.....	1514	198			

John Young Brown, Dem., over E. Langley, Ind., 10,431.

III.	Milliken, Dem.	Golladay, I. D.	III.	Milliken, Dem.	Golladay, I. D.
Todd.....	839	861	Barren.....	1223	513
Logan.....	1178	1380	Monroe.....	295	27
Butler.....	519	378	Metcalfe.....	242	225
Edmonson.....	361	304	Cumberland.....	226	461
Warren.....	1762	156	Gilston.....	153	158
Simpson.....	1397	128	Total.....	8796	4853
Allen.....	601	262			

Charles W. Milliken, Dem., over J. S. Golladay, Ind., Dem., 3943.

KENTUCKY—Continued.

IV.	Read, Dem.	Hobson, Rep.	IV.	Read, Dem.	Hobson, Rep.
Green.....	459	548	Hart.....	744	..
Spencer.....	505	..	Grayson.....	589	..
Bullitt.....	638	..	Hardin.....	907	..
Nelson.....	888	..	Breckinridge.....	735	..
Washington.....	597	..	Meade.....	741	..
Marion.....	818	..	Total.....	8221	548
Larue.....	600	..			

William B. Read, Dem., over E. H. Hobson, Rep., 7673.

V.	Standeford, Dem.	V.	Boone, Rep.
Jefferson.....	10464	Jefferson.....	4757
Oldham.....	715	Oldham.....	299
Total.....	11179	Total.....	5053

E. D. Standeford, Dem., over W. P. Boone, Rep., 6126.

VI.	Arthur, Dem.	Myers, Rep.	VI.	Arthur, Dem.	Myers, Rep.
Harrison.....	1417	980	Gallatin.....	511	199
Pendleton.....	1078	870	Carroll.....	914	173
Grant.....	812	620	Trimble.....	700	104
Campbell.....	1725	1469	Total.....	11424	6564
Kenton.....	2977	1799			
Boone.....	1290	383			

Wm. E. Arthur, Dem., over Harvey Myers, Rep., 4860.

VII.	Beck, Dem.	Trabue, Rep.	VII.	Beck, Dem.	Trabue, Rep.
Jessamine.....	822	514	Scott.....	1379	652
Clark.....	858	701	Owen.....	1991	406
Bourbon.....	1488	719	Shelby.....	1242	668
Fayette.....	2403	78	Sherby.....	1505	1078
Woodford.....	1073	378	Total.....	13978	6322
Franklin.....	1237	1158			

James E. Beck, Dem., over S. F. J. Trabue, Rep., 7656.

VIII.	Durham, Dem.	Bradley, Rep.	VIII.	Durham, Dem.	Bradley, Rep.
Wayne.....	719	593	Casey.....	569	445
Pulaski.....	925	1519	Taylor.....	572	401
Lincoln.....	1142	790	Anderson.....	760	346
Garrard.....	805	1046	Adair.....	783	774
Madison.....	1616	1784	Russell.....	412	380
Mercer.....	1245	1064	Total.....	10736	10063
Boyle.....	1068	951			

Milton J. Durham, Dem., over W. O. Bradley, Rep., 673.

IX.	Adams, Dem.	Wood, Rep.	IX.	Adams, Dem.	Wood, Rep.
Whitley.....	520	668	Morgan.....	700	234
Knox.....	603	704	Magoffin.....	327	325
Laurel.....	466	613	Floyd.....	765	191
Rockcastle.....	643	560	Pike.....	582	249
Jackson.....	184	486	Letcher.....	323	286
Estill.....	652	555	Menifee.....	260	51
Powell.....	232	201	Elliott.....	399	116
Owsley.....	195	410	Josh Bell.....	247	395
Clay.....	597	639	Lee.....	302	286
Harlan.....	124	439	Montgomery.....	910	752
Perry.....	291	355	Total.....	10289	8004
Breathitt.....	588	213			
Wolfe.....	406	180			

George M. Adams, Dem., over A. T. Wood, Rep., 1485.

KENTUCKY—Continued.

X.	Young		X.	Young	
	Dem.	Burns, Rep.		Dem.	Burns, Rep.
Bracken.....	975	548	Rowan.....	164	272
Mason.....	1663	1333	Bath.....	875	717
Lewis.....	709	937	Martin.....	27	178
Greenup.....	525	866	Nicholas.....	974	645
Boyd.....	414	698	Fleming.....	1041	984
Carter.....	427	560	Robertson.....	530	285
Lawrence.....	437	427	Total.....	9073	8885
Johnson.....	314	490			

John D. Young, Dem., over J. M. Burns, Rep., 188.

PRESENT STATE GOVERNMENT.

Governor, Preston H. Leslie; Secretary of State, George W. Craddock; Assistant Secretary of State, William H. Botts; Attorney-General, John Rodman; Auditor of Public Accounts, D. Howard Smith; Insurance Commissioner, Gustavus W. Smith; Treasurer, James W. Tate; Register of Land, J. A. Grant; Chief Justice of the Court of Appeals, M. R. Hardin; Associate Justices, B. J. Peters, William Lindsay, and W. S. Pryor; Superintendent of Public Instruction, H. A. M. Henderson—all Democrats.

STATE LEGISLATURE.

Senate. House. Joint Ballot.

Democrats.....	34	82	116
Republicans.....	4	18	22
Democratic majority.....	30	64	94

PAST VOTE OF THE STATE.

	Dem.	Free Soil.	W. H. Major.	Majority.	
1852. President.....	5307	5708	3261	W	
1855. Governor.....	65413	69816	4403	A	
1856. President.....	74042	67416	6902	D	
1857. Treasurer.....	65590	53494	12096	D	
1859. Governor.....	76167	67277	8916	D	
1860. President.....	78794	1364	66658	11372	D
1862. Governor.....	17289	68306	50917	U	
1864. President.....	61488	26592	35915	D	
1865. Treasurer.....	42187	42082	105	D	
1866. Court of appeals.....	95079	58035	37994	D	
1867. Governor.....	90225	33939	43110	D	
1868. Governor.....	11412	25734	88678	D	
1868. President.....	11839	29566	76313	D	
1869. Treasurer.....	82677	24759	57848	D	
1870. Congress.....	90450	57247	33203	D	
1871. Governor.....	126959	89083	36976	D	
1872. President.....	100212	88816	374	G	

VOTE OF LOUISVILLE.

WARDS.	President, 1872.		Assessor, Dec., 1871.		Governor, Aug., 1870.	
	Greely, L. D.	Grant, Rep.	Harris, Dem.	Hugh's, Dem.	Leslie, Dem.	Harlan, Rep.
I.....	621	263	463	282	554	179
II.....	600	207	471	117	580	158
III.....	679	400	708	145	708	284
IV.....	662	640	557	138	789	625
V.....	644	737	549	150	740	695
VI.....	5	428	267	254	504	307
VII.....	542	382	675	141	614	329
VIII.....	684	480	432	272	633	428
IX.....	739	714	416	284	665	601
X.....	679	708	866	239	1102	683
XI.....	1093	681	777	320	1145	460
XII.....	525	275	276	243	466	150
Total.....	8198	6005	6450	2591	8586	4995
Majority.....	2193	.....	3859	.....	3591	.....
Whole vote.....	1481*	.....	9041	.....	1381	.....

\* Including 178 votes for O'Conor. Greely's majority over all was 205.

LOUISIANA.

PARISHES. (56.)	President, 1872. Warmth. Board Count.		President, 1872. Cus'm. House Count.		State Treasurer, 1872.	
	Greely.	Grant.	Greely.	Grant.	Dem.	Rep.
Ascension.....	662	1830	663	1830	7	935
Assumption.....	1812	1378	1797	1807	1072	1835
Ayoyvelles.....	1796	1370	1286	1685	818	1117
Baton Rouge E.	1338	851	917	2459	954	2439
Baton Rouge W.	267	900	267	900	275	704
Bienville.....	872	335	872	428	754	932
Bossier.....	950	554	.....	1159	634	732
Caddo.....	1810	1574	627	1238	1214	1318
Calcasieu.....	590	62	578	69	424	2
Caldwell.....	430	399	386	369	373	334
Cameron.....	174	40	176	40	.....	220
Carroll.....	372	1480	382	1452	411	1343
Catahoula.....	823	720	678	678	288	458
Clalborne.....	1255	942	1367	942	1490	522
Concordia.....	149	1639	168	1639	35	1582
DeSoto.....	1489	445	790	1021	713	1092
Feliciana E.	647	1067	647	1669	803	1273
Feliciana W.	224	1453	279	1395	404	1186
Franklin.....	525	260	538	261	361	226
Grant.....	500	405	171	771	296	666
Iberia.....	626	946	626	1049	749	618
Iberville.....	604	2249	604	2239	512	1754
Jackson.....	672	601	446	610	689	300
Jefferson.....	1536	1726	981	1726	437	2001
Lafayette.....	871	476	884	482	753	145
LaFourche.....	1770	1692	1697	1792	1401	1804
Livingson.....	530	149	553	148	455	54
Madison.....	478	1777	311	1750	377	1320
Morehouse.....	481	814	673	1064	499	514
Natchitoches.....	1247	548	.....	1200	345	2069
Orleans.....	23077	13144	21360	12935	12226	18149
Ouachita.....	740	1595	620	1425	504	1295
Plaquemines.....	460	1039	460	2163	220	2558
Pointe Coupee.....	1098	1453	1092	1454	285	1340
Rapides.....	1956	1170	1049	1920	1187	1889
Red River.....	359	913	302	913	.....	.....
Rheinland.....	646	324	646	218	.....	.....
Sabine.....	748	60	769	60	351	430
St. Bernard.....	419	354	269	460	366	378
St. Charles.....	14	1223	145	1228	88	1050
St. Helena.....	702	277	521	461	470	413
St. James.....	.....	.....	669	1852	237	1874
St. John Bapt.....	539	1166	539	1166	244	607
St. Landry.....	2867	1283	2347	1890	2140	302
St. Martin.....	641	707	641	707	486	511
St. Mary.....	1072	1531	739	1607	308	1903
St. Tammany.....	.....	.....	111	112	414	427
Tangipahoa.....	778	604	623	760	679	832
Tensas.....	151	2315	163	2283	13	1456
Terrebonne.....	.....	.....	1467	1603	699	1422
Union.....	1242	488	460	489	886	351
Vernon.....	693	25	609	30	.....	.....
Vermilion.....	675	228	656	228	554	127
Washington.....	417	167	453	167	398	81
Webster.....	954	624	573	822	.....	.....
Winn.....	537	120	575	114	427	81
Total.....	66467	59975	57029	71653	41170	65647
Majority.....	6492	.....	.....	14624	.....	24777
Whole vote.....	126442	.....	128682	.....	106817	.....

The Returns for Governor in 1872 were as follows:

	Warmth. Board.	Custom House Board.
John McEnery, Dem.....	68169	54029
W. Pitt Kellogg, Rep.....	60233	72890
Majority for McEnery.....	7936	.....
Majority for Kellogg.....	.....	18861

PRESENT STATE GOVERNMENT.

When this edition of the Almanac went to press, the new State Government was being contested in the courts. The regular Returning Board declared the following persons elected: Governor, John McEnery; Lieutenant-Governor, D. B. Penn; Attorney-General, H. N. Ogden; Secretary of State, Samuel Armstead.



LOUISIANA—Continued.

all Democrats and Liberals. The following were declared elected by the Custom-House Board: Governor, William Pitt Kellogg; Lieutenant-Governor, C. C. Antoine; Attorney-General, A. P. Field; Secretary of State, P. G. Desoude—all Republicans.

STATE LEGISLATURE.

Both parties claim the Legislature, and the matter was in the Courts when this edition went to press.

PAST VOTE OF THE STATE.

	Democratic.		American.		Majority.
1856. President.....	22164	....	20709	....	1455 D
1857. Auditor.....	21402	....	10325	....	5077 D
Doug. and Breck. Bell.					
1865. President.....	30306	....	20204	....	10102 D
Conserv. Radical. Independ.*					
1861. Governor.....	2750	....	6536	....	1926 R
1865. Governor.....	22312	....	5497	....	16815 U
Whites. Negroes.					
1867. Registered.....	45199	....	84431	....	39232 N
Against. For.					
1867. Convention.....	4065	....	75083	....	71077 F
Against. For.					
1868. Constitution.....	34076	....	45737	....	12651 F
Democratic. Republican.					
1868. Governor.....	38046	....	61901	....	26855 R
1868. President.....	43189	....	27911	....	15278 D
1870. Treasurer.....	41170	....	65074	....	24777 R
1872. President*.....	66367	....	59975	....	6492 D

\*The vote returned by the regular (Warmoth) Board.

VOTE OF NEW ORLEANS.

WARDS.	President, 1872.		State Treas., 1870.		Congress, 1870.	
	Greeley, D. L.	Grant, Rep.	Blair, Dem.	Dubuclet, Rep.	Dem.	Rep.
I.....	1738	708	882	1367	499	1383
II.....	2131	861	1211	1507	857	1604
III.....	3051	2014	1577	2677	934	2757
IV.....	1354	858	710	888	705	872
V.....	1985	1350	1052	1781	1043	1533
VI.....	1434	810	745	882	738	878
VII.....	1585	1626	1110	1913	1093	1899
VIII.....	1531	516	1025	879	1003	879
IX.....	2057	564	1077	1016	1068	1050
X.....	2078	818	994	1120	326	1146
XI.....	1872	890	938	1067	410	1204
XII.....	761	448	391	461	382	468
XIII.....	528	448	318	448	312	450
XIV.....	203	257	79	189	68	190
XV.....	791	946	157	1857	148	1879
Total.....	23077	13144	12266	18149	9586	18198
Majority.....	9933	.....	5883	.....	.....	8612
Whole Vote.....	36221*	.....	30415	.....	.....	27784

\* These are the returns made by the regular (Warmoth) Board. The Custom-House Board returns were Greeley, 23650; Grant, 12935; Greeley's majority, 8425. Whole vote, 34295.

MAINE.

COUNTIES. (16.)	Governor, Sept. 1872.		President, Nov. 1872.		Governor, Sept. 1871.	
	Kimball, Dem.	Perham, Rep.	Greeley, D. L.	Grant, Rep.	Kimball, Dem.	Perham, Rep.
Androscoggin.....	2921	4541	1590	4187	2670	4026
Aroostook.....	1938	2483	479	1757	1664	2113
Cumberland.....	7604	8441	4532	7401	6065	6996
Franklin.....	1703	2372	924	2167	1608	2151
Hancock.....	2850	3558	1539	2971	2545	2885

MAINE—Continued.

COUNTIES.	Governor, Sept. 1872.		President, Nov. 1872.		Governor, Sept. 1871.	
	Kimball, Dem.	Perham, Rep.	Greeley, D. L.	Grant, Rep.	Kimball, Dem.	Perham, Rep.
Kennebec.....	4197	7432	2227	6232	3766	5661
Knox.....	3162	3252	1282	2386	2652	2362
Lincoln.....	2370	2664	1162	2025	2151	2200
Oxford.....	3597	4191	2132	3674	3402	3928
Penobscot.....	5918	9177	2807	7919	4950	7203
Piscataquis.....	1176	1954	608	1718	1008	1681
Sagadahoc.....	1340	2246	762	2125	1109	1709
Somerset.....	3351	4114	2631	3746	3011	3899
Waldo.....	3243	3978	1634	3210	3043	3189
Washington.....	3530	4515	2023	3405	2940	3134
York.....	5795	6999	3359	6129	5332	5710
Total.....	51701	71917	29087	61422	48126	68757
Majority.....	.....	17218	.....	32335	.....	16631
Whole vote.....	126618	.....	90509	.....	106883	.....

VOTE FOR REPRESENTATIVES IN CONGRESS, 1872.

Dist.	Dem. & Lib.	Vote.	Republicans.	Vote.	Rep. maj.
1	W. H. Clifford.....	13216	J. H. Burleigh.....	15485	2269
2	Alonzo Garcelon.....	9455	W. P. Frye.....	13550	4095
3	Thos. S. Lang.....	11510	J. G. Blaine.....	15084	3768
4	Marcell Emery.....	8706	S. P. Hersey.....	13814	5108
5	Fred. A. Pike.....	10918	Eugene Hale.....	14781	3263

PRESENT STATE GOVERNMENT.

Governor, Sidney Perham; Secretary of State, George G. Stacy; Deputy Secretary of State, Alden Jackson; Treasurer, William Caldwell; Adjutant-General, Benjamin B. Murray; Attorney-General, Thomas B. Reed; Land Agent, Parker P. Burleigh; Superintendent of Common Schools, Warren Johnson—all Republicans.

STATE LEGISLATURE.

Senate. House. Joint Ballot.

Republicans.....	30	128	158
Democrats.....	.....	23	23
Vacancy.....	1	.....	1
Republican majority.....	30	105	135

PAST VOTE OF THE STATE.

	Dem. Free Soil.		Whig.		Majority.
1852. President.....	41609	.....	8030	32543	1039 D
Dem. Rep. Whig.					
1854. Governor.....	28996	.....	41882	14017	13456 R*
1855. Governor.....	48773	.....	51888	10545	3111 R*
1856. Governor.....	44889	.....	69429	6659	17885 R
Dem. Rep. American.					
1856. President.....	30680	.....	67379	3325	24974 R
1857. Governor.....	42553	.....	45990	.....	11837 R
1858. Governor.....	51820	.....	60782	.....	8042 R
1859. Governor.....	44373	.....	56561	.....	11688 R
1860. Governor.....	51378	.....	69469	.....	1720 16271 R
Doug. & Breck. Lincoln. Bell.					
1860. President.....	36061	.....	62811	2046	24704 R
Dem. Rep. Ind. Dem.					
1861. Governor.....	21119	.....	57475	19363	26993 R
1862. Governor.....	7178	.....	45324	32331	6025 R
1863. Governor.....	50583	.....	68209	.....	17716 R
1864. Governor.....	46470	.....	62389	.....	15913 R
1864. President.....	41211	.....	61803	.....	17592 R
1865. Governor.....	8857	.....	27586	.....	18729 R
1865. Governor.....	41939	.....	69505	.....	27587 R
1867. Governor.....	46035	.....	57649	.....	11614 R
1868. Governor.....	55431	.....	73834	.....	20403 R
1868. President.....	42396	.....	70420	.....	28038 R
Dem. Rep. Temp.					
1866. Governor.....	30854	.....	51578	4743	6981 R
1870. Governor.....	44534	.....	54040	.....	9506 R
1871. Governor.....	48126	.....	58757	.....	10631 R
1872. Governor.....	51701	.....	71917	.....	17216 R
1872. President.....	59887	.....	61422	.....	32335 R

\* Plurality.

MARYLAND.

COUNTIES. (23.)	President, 1872.		Governor, 1871.		Comptroller, 1869.	
	Gree- ley, D. L.	Grant, Rep.	Wh'te Dem.	Tom- e, Rep.	Wool- ford, Dem.	M'Kel- lip, Rep.
	Alleghany.....	2695	3301	2711	2511	2653
Anne Arundel.....	2249	2546	2700	2407	1587	170
Baltimore City.....	24694	192525	22876	14762	13748	4436
Baltim. County.....	4173	3773	5209	3054	2915	1682
Calvert.....	692	1070	1073	908	841	50
Caroline.....	1939	1108	1271	1293	994	517
Carroll.....	2505	2487	2858	2488	2458	2159
Cecil.....	2103	2548	2536	2670	2268	1443
Charles.....	1209	1891	1575	1400	1238	12
Dorchester.....	1755	1852	2039	1766	1259	320
Frederick.....	4059	5187	4071	5068	4002	3668
Harford.....	1959	2118	2553	1891	1935	766
Howard.....	1190	1304	1497	1153	1113	438
Kent.....	1623	1658	1907	1698	1198	181
Montgomery.....	2121	1949	2257	1840	1606	331
Prince George's.....	1631	2204	2285	2191	1829	176
Queen Anne's.....	1864	1854	2046	1698	1760	243
St. Mary's.....	1139	1536	1512	1694	1454	17
Somerset.....	1122	1616	1751	1641	978	220
Talbot.....	1521	1662	1708	1500	1121	343
Washington.....	3204	3665	3740	3052	3282	2837
Wicomico.....	1470	1080	1680	1006	1379	434
Worcester.....	1734	1166	1504	728	1253	54
Total.....	67685	66760	73959	58824	52871	22619
Majority.....	925		15135		30252	
Whole vote.....	134464*		132783		75490	

\* Including 19 votes for O'Connor.

VOTE FOR REPRESENTATIVES IN CONGRESS, 1872.

DISTRICTS. I.	Wil- son, Dem.	Spen- e Ind.	DISTRICTS. I.	Wil- son, Dem.	Spen- e Ind.
	Caroline.....	1072		1107	Talbot.....
Dorchester.....	1783	1872	Wicomico.....	1533	1117
Kent.....	1678	1655	Worcester.....	1800	1149
Queen Anne's.....	1852	1653	Total.....	12464	11826
Somerset.....	1200	1609			

Ephraim K. Wilson, Dem., over Thomas A. Spence, Ind., 638.

DISTRICTS. II.	Arch'r Dem.	Han- cock, Rep.	DISTRICTS. II.	Arch'r Dem.	Han- cock, Rep.
	Baltimore } Co. (part) } ..	3590		3197	Harford.....
Carroll.....	2560	2586	Total.....	10595	10393
Cecil.....	2223	2544			

Stevenson Archer, Dem., over A. M. Hancock, Rep., 292.

DISTRICTS. III.	O'Bri- en, Dem.	DISTRICTS. III.	Turn- er, Ind.
	Baltimore City } (part) } ..		9575

William G. O'Brien, Dem., over Robert Turner, Ind., 1329.

DISTRICTS. IV.	Swann Dem.	DISTRICTS. IV.	Gris- wold, Ind.
	Baltimore City (part),		12148

Thomas Swann, Dem., over E. Griswold, Ind., 1262.

MARYLAND—Continued.

V.	Merr- ick, Dem.	Albert Rep.	V.	Merr- ick, Dem.	Albert Rep.
	Baltimore } Co. (part) } ..	1172		1534	Charles.....
Baltimore } City (part) } ..	1308	552	Howard.....	1209	1306
Anne Arundel.....	2289	2542	Prince Geo'r.....	1707	2250
Calvert.....	719	1068	St. Mary's.....	1172	1534
Total.....			Total.....	10813	12372

William J. Albert, Rep., over William M. Merrick, Dem., 1559.

VI.	Rit- chie, Dem.	Low- des, Rep.	VI.	Rit- chie, Dem.	Low- des, Rep.
	Alleghany.....	2646		3611	Washington..
Frederick.....	4301	5092	Total.....	12545	14258
Montgomery.....	2213	1920			

Lloyd Lowndes, Rep., over John Ritchie, Dem., 1713.

PRESENT STATE GOVERNMENT.

Governor, William Pinkney Whyte; Secretary of State, John Thomson Mason; State Comptroller, Levi Woolford; State Treasurer, John W. Davis; Land Commissioner, William R. Hayward; Judges of the Court of Appeals, James L. Bortol, Richard Alvey, Richard Grason, Richard J. Bowie, George Brent, Oliver Miller, James A. Stewart, John M. Robinson.

STATE LEGISLATURE.

Senate. House. Joint Ballo.

Democrats.....	24	70	94
Republicans.....	1	11	12
Democratic majority.....	23	59	82

PAST VOTE OF THE STATE.

	Democrat.	Free-Soil.	American.	Majority.
1856. President.....	39115	281	47460	8664 A
1857. Governor.....	36882	...	47141	8459 A
1859. Comptroller.....	38354	...	48-37	10483 A
	Dem.	Rep.	Lincoln.	Bell.
1860. President.....	48448	2294	41760	4394 D
	Peace.	Republican.		
1861. Governor.....	26086	57498	...	31412 R
	Democrat.	Republican.		
1863. Comptroller.....	15984	36360	...	20376 R
1864. President.....	32739	40153	...	7414 R
1866. Comptroller.....	42624	27351	...	12913 D
1867. Governor.....	63602	21809	...	41712 D
1868. President.....	62357	30438	...	31919 D
1869. Comptroller.....	52754	23412	...	29342 D
1870. Congress.....	76565	57727	...	18-68 D
1871. Governor.....	73951	58824	...	15135 D
1872. President.....	67685	66760	...	925 D

VOTE OF BALTIMORE.

WARDS.	President, 1872.		Governor, 1871.		Congress, 1870.	
	Gree- ley, D. L.	Grant, Rep.	Wh'te Dem.	Tom- e, Rep.	Dem.	Rep.
I.....	1488	981	1374	634	1428	504
II.....	1118	667	1178	484	1162	531
III.....	1207	906	1155	765	1270	744
IV.....	940	522	901	421	965	444
V.....	1218	1315	1156	1082	1241	1137
VI.....	1124	1139	1106	896	1270	862
VII.....	1584	937	1426	624	1523	608

MARYLAND—Continued.

WARDS.	President, 1872.		Governor, 1871.		Congress, 1870.	
	Greeneley, D. L.	Grant, Rep.	White Dem.	Tome, Rep.	Dem.	Rep.
VIII.....	1395	478	1247	345	1339	356
IX.....	852	568	842	439	866	520
X.....	1199	840	1069	634	1145	772
XI.....	1052	998	1084	760	1105	849
XII.....	992	875	916	577	948	642
XIII.....	981	825	903	623	965	685
XIV.....	1069	784	1078	664	1113	717
XV.....	1283	1467	1221	1175	1222	1197
XVI.....	1452	1532	1263	1200	1217	1200
XVII.....	1308	553	1091	414	1121	372
XVIII.....	1616	1645	1365	1243	1458	1181
XIX.....	1384	1222	1157	794	1179	823
XX.....	1400	1366	1260	973	1331	1030
Total.....	24694	19523	22876	14762	23996	15249
Majority.....	5171	—	8114	—	8747	—
Whole vote.....	44217	—	37938	—	39245	—

CITY COUNCIL.

First Branch. Second Branch.

Democrats.....	17	10
Republicans.....	3	—
Democratic majority.....	14	10

MASSACHUSETTS.

COUNTIES. (14.)	President, 1872.		Governor, 1872.		Governor, 1871.	
	Greeneley, D. L.	Grant, Rep.	Bird, D. L.	Washburn, Rep.	Adams Dem.	Washburn, Rep.
Barnstable.....	353	2793	352	2679	323	1440
Berkshire.....	3388	6047	3497	6052	3182	3788
Bristol.....	2642	9959	2659	10069	1951	4806
Dukes.....	116	550	123	558	67	200
Essex.....	9002	18573	9157	18617	6822	9504
Franklin.....	1030	4335	1151	4341	1169	2682
Hamden.....	4100	6505	4153	6552	3364	3890
Hampshire.....	1611	4707	1633	4713	1250	3359
Middlesex.....	12476	26575	12470	26073	9392	15396
Nantucket.....	22	316	22	317	31	175
Norfolk.....	4126	8528	4012	8586	2040	4817
Plymouth.....	2013	7011	2060	7029	2159	3801
Suffolk.....	11167	17796	11101	11891	8232	9485
Worcester.....	7214	19828	7260	19736	6843	11976
Total.....	59260	133472	59626	133900	47725	75129
Majority.....	—	74212	—	74274	—	27404
Whole vote.....	192732	—	193526	—	136793*	—

\* Including 6843 for Chamberlain, Labor Reform, and 6638 for Pittman, Temperance; Washburn's majority over all was 13958.

VOTE FOR REPRESENTATIVES IN CONGRESS.

Dist.	Dem. and Lib.	Vote.	Republicans.	Vote.	Rep. maj.
I.	Joseph M. Day,	2609	Jas. Buffington,	12441	9832
II.	Edward Avery,	5000	Ben. W. Harris,	12752	7662
III.	Samuel C. Cobb,	5139	Wm. Whiting,	8931	3792
IV.	Leopold Morse,	6262	Samuel Hooper,	8715	2453
V.	Nath. P. Banks,	8039	Dan. W. Gooch,	12472	4433
VI.	C. P. Thompson,	5737	Ben. F. Butler,	11881	6144
VII.	John K. Tarbox,	5886	Eben. R. Hoar,	11742	5753
VIII.	W. W. Warren,	5529	J. M. S. Williams,	11929	6100
IX.	George P. Verry,	5007	Geo. F. Hoar,	12691	763
X.	D. W. Bond,	4588	Alvah Crocker,	14919	10331
XI.	John F. Arnold,	6927	H. L. Dawes,	12260	5334

PRESENT STATE GOVERNMENT.

Governor, William B. Washburn; Lieutenant-Governor, Thomas Talbot; Secretary of State, Oliver Warner; Treasurer, Charles Adams, Jr.; Auditor, Charles Endicott; Attorney-General, Charles R. Train—all Republicans.

MASSACHUSETTS—Continued.

STATE LEGISLATURE.

Senate. House. Joint Ballot.

Republicans.....	39	217	256
Democrats.....	1	23	24
Republican majority.....	38	194	232

PAST VOTE OF THE STATE.

	Douglas.	Lincoln.	Bell.	Breck.	Majority.
1860. Pres. ....	34372	106533	22331	5939	43891 R
Dem. Rep. ....	—	—	—	—	—
1861. Gov. ....	31266	65261	—	—	33995 R
People's Rep. ....	—	—	—	—	—
1862. Gov. ....	52587	80835	—	—	28248 R
Dem. Rep. ....	—	—	—	—	—
1863. Gov. ....	29207	70483	—	—	41276 R
1864. Pres. ....	48745	126742	—	—	77977 R
1865. Gov. ....	21242	69912	—	—	48667 R
1866. Gov. ....	26671	91980	—	—	65309 R
1867. Gov. ....	70360	98306	—	—	27940 R
1868. Gov. ....	63226	132121	—	—	68855 R
1868. Pres. ....	59408	136477	—	—	77065 R
1869. Gov. ....	57971	74109	13567	—	9838 R
1870. Gov. ....	48536	79549	21046	—	9067 R
1871. Gov. ....	47725	75129	6848	6598	13958 R
1872. Pres. ....	59260	133472	—	—	74212 R

VOTE OF BOSTON.

WARDS.	Mayor, Dec. 1872.		Mayor, Dec. 1871.		Governor, Nov. 1871.	
	Gas-ton, Dem.	Pierce, Rep. and Citiz-ens.	Gas-ton, Dem. and Citiz-ens.	Talbot Rep.	Adams Dem.	Wash-burn, Rep.
I.....	972	709	595	821	620	767
II.....	1841	393	924	302	1182	305
III.....	654	490	597	380	533	452
IV.....	368	513	514	266	357	465
V.....	509	260	455	237	471	241
VI.....	221	804	462	392	271	866
VII.....	945	166	909	152	888	185
VIII.....	266	415	289	349	273	434
IX.....	276	600	426	547	300	487
X.....	401	721	593	516	369	698
XI.....	353	939	627	513	348	843
XII.....	535	850	538	793	480	819
XIII.....	481	204	534	194	500	200
XIV.....	538	539	721	287	326	686
XV.....	705	401	960	217	659	490
XVI.....	206	858	696	295	272	520
Total.....	9204	8942	9838	6231	7849	8561
Majority.....	352	—	3607	—	—	712
Whole vote.....	18247*	—	16669	—	—	17463†

\* Including scattering. The returns being disputed, on the revision Henry L. Pierce was declared to be elected by 79 majority.

† Including 810 for Pittman, Temp., and 243 for Chamberlain, Labor Reform.

CITY COUNCIL.

Aldermen. Common Councilmen.

Republicans.....	9	38
Democrats.....	3	26
Republican majority.....	6	12

MICHIGAN.

MICHIGAN—Continued.

COUNTIES. (69.)	President, 1872.		Supreme Court, 1871.		Governor, 1870.	
	Greeley, D. L.	Grant, Rep.	Hugh's Dem.	Campbell, Rep.	Comstock, Dem.	Baldwin, Rep.
Alcona.....	12	115	32	80	77	111
Allegan.....	1598	3473	993	2051	2038	2610
Alpena.....	302	508	107	331	225	355
Antrim.....	70	284	96	152	52	145
Barry.....	1202	2677	1537	2393	1260	1983
Bay.....	1270	1948	1081	996	1101	1180
Benzie.....	57	450	28	334	18	305
Berrien.....	2274	3902	2392	2806	2918	3114
Branch.....	1130	3492	203	2544	1367	2613
Calhoun.....	2350	4486	2558	3471	2319	3339
Cass.....	1830	2432	1597	1813	1062	1819
Charlevoix.....	11	264	92	178	42	81
Cheboygan*.....	.....	.....	194	174	.....	148
Chippewa*.....	.....	.....	74	80	27	115
Clare.....	104	216	74	99	.....	.....
Clinton.....	1734	2505	1884	1987	1921	2164
Delta.....	120	439	130	161	207	206
Eaton.....	1635	3202	1623	2321	1691	2285
Emmet.....	139	63	147	39	142	54
Genesee.....	1962	3987	1520	2671	2276	3469
Grand Traverse.....	149	704	68	401	70	450
Gratiot.....	577	1482	741	1195	764	1080
Hillsdale.....	1520	4579	1170	3228	2031	3541
Houghton.....	no returns.	.....	699	444	.....	.....
Huron.....	343	872	99	770	369	511
Ingham.....	2265	3458	2544	2791	2482	2854
Ionia.....	1702	3236	1995	2499	1883	2345
Iosco.....	167	420	140	218	323	276
Isabella.....	260	718	15	516	304	411
Jackson.....	3485	4093	3531	2643	3397	3340
Kalamazoo.....	2403	4007	2393	2707	1969	2864
Kalkaska.....	3	103	.....	.....	.....	.....
Kent.....	3086	5917	3902	4594	3616	3841
Keweenaw.....	no returns.	.....	240	182	355	294
Lake.....	20	222	.....	.....	.....	.....
Lapeer.....	1367	2486	820	1824	1557	2621
Leelenaw.....	184	538	99	369	7	286
Lenawee.....	3343	5783	3753	4301	3855	4637
Livingston.....	1912	2335	2162	1793	2373	2047
Mackinaw.....	99	73	74	69	.....	.....
Macomb.....	2160	2446	2190	1877	2574	2382
Mani-tee.....	424	785	177	441	258	493
Manitou.....	.....	75	.....	.....	.....	.....
Marquette.....	743	1909	683	421	959	746
Mason.....	268	679	191	440	170	358
Mecoster.....	319	1103	367	778	241	538
Menominee.....	122	435	60	54	80	186
Midland.....	252	759	86	352	223	391
Missaukee.....	8	111	.....	41	.....	.....
Monroe.....	2192	2545	2284	1749	2195	1934
Montcalm.....	741	2010	827	1489	567	693
Muskegon.....	686	1772	947	1120	484	846
Newaygo.....	177	792	302	774	155	421
Oakland.....	3327	4490	4052	3507	4363	3837
Oceana.....	196	1158	358	895	261	845
Ontonagon*.....	.....	.....	234	124	215	166
Oscoda.....	175	546	97	310	7	163
Otsego.....	1163	2639	1814	1925	1504	1918
Presque Isle.....	.....	132	.....	.....	.....	.....
Saginaw.....	2653	3674	2463	1726	2491	2882
Sanilac.....	398	1335	405	1293	455	968
Shiawassee.....	1522	2777	1884	2340	1712	2098
St. Clair.....	2234	3322	2280	2508	2224	2405
St. Joseph.....	1791	3154	1410	2340	2076	2433
Tuscola.....	575	1820	513	1481	667	1415
Van Buren.....	1805	3549	1567	2249	1908	2360
Washtenaw.....	3029	4106	3582	3587	3769	3570
Wayne.....	9289	12186	5204	4996	9198	8568
Wexford.....	74	277	15	144	18	160
Total.....	77027	136202	74740	93269	83391	100776
Majority.....	.....	59175	.....	18529	.....	16785
Whole vote.....	.....	217301 †	.....	179359 ‡	.....	186277 §

VOTE FOR REPRESENTATIVES IN CONGRESS, 1872.

DISTRICTS.		Bagg, D. L.	DISTRICTS.		Field, Rep.
I.		9843	I.		11703
Wayne.....		.....	Wayne.....		.....
Moses W. Field, Rep., over A. Smith Bagg, Dem. and Lib., 1860.					
II.	Mah'n	Wal-dron.	II.	Mah'n	Wal-dron.
Monroe.....	2233	2744	Washtenaw.....	3197	4250
Lenawee.....	3431	5873	Hillsdale.....	1661	4560
Total.....		.....	Total.....		10522 17427
Henry Waldron, Rep., over Asa Mahan, Dem. and Lib., 6905.					
III.	Park-hurst.	Wil-lard.	III.	Park-hurst.	Wil-lard.
Jackson.....	3646	4044	Eaton.....	1775	3199
Calhoun.....	2380	4393	Branch.....	1233	3188
Barry.....	1247	2698	Total.....		10275 17822
George Willard, Rep., over John G. Parkhurst, Dem. and Lib., 7547.					
IV.	Potter	Bur-rows.	IV.	Potter	Bur-rows.
Berrien.....	2525	3932	Van Buren.....	2167	3487
Cass.....	1932	2441	St. Joseph.....	1983	3150
Kalamazoo.....	2641	3704	Total.....		11451 16717
Julius C. Burrows, Rep., over Allen Potter, Dem. and Lib., 5266.					
V.	Mc-Reynolds.	Foster	V.	Mc-Reynolds.	Foster
Allegan.....	1775	3496	Ionia.....	1790	3385
Kent.....	3151	6607	Ottawa.....	1314	2645
Muskegon.....	417	1760	Total.....		8744 17353
Wildor D. Foster, Rep., over A. T. McReynolds, Dem. and Lib., 10609.					
VI.	Bald-win.	Begole	VI.	Bald-win.	Begole
Livingston.....	2105	2366	Shiawassee.....	1506	2801
Ingham.....	2429	3468	Clinton.....	1877	2463
Oakland.....	3831	4421	Genesee.....	2156	3967
Total.....		.....	Total.....		13994 19486
Josiah W. Begole, Rep., over Augustus C. Baldwin, Dem. and Lib., 5492.					
VII.	Rich-ardson	Con-ger.	VII.	Rich-ardson	Con-ger.
Huron.....	308	946	St. Clair.....	2337	3321
Lapeer.....	1469	2486	Tuscola.....	788	1603
Macomb.....	2314	2487	Total.....		7790 12037
Sanilac.....	574	1194	Total.....		7790 12037
Omar D. Conger, Rep., over John H. Richardson, Dem. and Lib., 4247.					

\* Returned too late to be included in the official canvass. † Including 2861 for O'Connor, and 1271 for Black, Temp. Grant's majority over all was 55043. ‡ In-

cluding 207 for Williams, Temp. § Including 2710 for Fish, Temp.

MICHIGAN—Continued.

VIII.	Wisner.	Bradley.	VIII.	Wisner.	Bradley.
Alcona.....	11	159	Montcalm....	853	2027
Alpena.....	332	456	Josco.....	242	361
Bay.....	1359	1908	I-abella.....	290	702
Cheyboygan..	1	242	Presque Isle..	159	199
Clare.....	124	208	Saginaw.....	3620	2877
Emmet.....	139	63			
Gratiot.....	665	1477			
Midland.....	359	684	Total.....	7995	11333

Nathan B. Bradley, Rep., over Chauncey W. Wisner, Dem. and Lib., 3338.

IX.	Ely.	Hubbell.	IX.	Ely.	Hubbell.
Antrim.....	81	281	Marquette....	1596	1054
Benzie.....	57	453	Mason.....	273	666
Charlevoix...	49	274	Meosota.....	358	1106
Chippewa.....	49	199	Menominee...	124	419
Delta.....	117	441	Missaukee....	8	111
Gr Traverse...	163	700	Newaygo.....	180	819
Houghton....	876	1407	Oceola.....	241	1171
Kalkaska.....	1	90	Ontonagon....	132	255
Keweenaw....	no returns.		Oseola.....	104	542
Lake.....	13	221	Schoolcraft...	228	67
Leelenaw....	197	499	Wexford.....	86	269
Mackinaw....	103	74			
Manistee....	491	779	Total.....	5546	11951
Manitou.....	75				

Jay A. Hubbell, Rep., over Samuel P. Ely, Dem. and Lib., 6495.

PRESENT STATE GOVERNMENT.

Governor, John J. Bagley; Lieutenant-Governor, Henry H. Holt; Secretary of State, Daniel Striker; Treasurer, Victory P. Collier; Auditor-General, W. Humphre; Commissioner of Land, Leverett A. Clapp; Attorney-General, Byron D. Ball; Superintendent of Public Instruction, Daniel B. Briggs—all Republicans.

STATE LEGISLATURE.

	Senate. House. Joint Ballot.		
Republicans.....	31	95	126
Democrats.....	1	5	6
Republican majority.....	30	90	120

PAST VOTE OF THE STATE.

	Dem.	Free Soil.	Whig.	Majority.
1852. President.....	41842	7237	33860	745 D
	Dem. Rep.			
1854. Governor.....	39108	43168	4060	R
1856. Governor.....	53425	71923	18498	R
1857. Chief-Justice.....	39002	50729	11727	R
1858. Governor.....	56667	62201	6134	R
1859. Chief-Justice.....	53681	65916	12235	R
	Doug. & Breck.	Lincoln.	Bell.	
1860. President.....	62627	88480	405	22213 R
	Dem. Rep.			
1860. Governor.....	67221	87806	20585	R
1862. Governor.....	62102	68716	6614	R
1863. Regent.....	61913	68992	7079	R
1864. President.....	74604	91521	16917	R
1865. Regent.....	19426	52334	32908	R
1866. Governor.....	67708	96746	29038	R
1867. Supreme Court.....	55865	80819	24954	R
1868. President.....	97669	128569	31461	R
1869. Supreme Court.....	59886	99795	39819	R
	Dem. Rep.	Temp.		
1870. Governor.....	83391	100176	2710	14075 R
1871. Supreme Court.....	74740	93289	2017	16512 R
1872. Governor.....	80958	137602	50044	R
	Freely and O'Connor.	Grant.	Black.	
1872. President.....	79888	136202	1271	55943 R

MICHIGAN—Continued.

VOTE OF DETROIT.

WARDS.	President, 1872.		Mayor, 1871.		Mayor, 1869.	
	Greely, D. L.	Grant, Rep.	Foxen, Dem.	Moffat, Rep.	Whenton, Dem.	Staudish, Rep.
I.....	369	583	340	438	334	385
II.....	186	259	115	168	195	172
III.....	374	520	390	346	347	310
IV. Dist. 1.....	219	244				
IV. " 2.....	297	249	435	357	458	145
V. " 1.....	264	515	243	3961		
V. " 2.....	333	708	198	519	499	715
VI. " 1.....	242	558				
VI. " 2.....	313	594	668	1093	710	796
VII. " 1.....	379	298				
VII. " 2.....	398	479	556	544	523	345
VIII.....	839	530	791	309	676	260
IX. Dist. 1.....	461	558	282	333	642	517
IX. " 2.....	372	388	381	383		
X. " 1.....	412	573	476	636	459	457
X. " 2.....	384	496				
Total.....	6351	8241	4695	5522	4813	4102
Majority.....	1890		827		711	
Whole vote.....	14043 *		10217		8915	

\* Including 31 for Black, Temp., and 20 for O'Connor, Straight Democrat.

CITY COUNCIL.

Republicans (Aldermen).....	14
Democrats ".....	6
Republican majority.....	8

MINNESOTA.

COUNTIES (80.)	President, 1872.		Governor, 1871.		Governor, 1869.	
	Greely, D. L.	Grant, Rep.	Young, Dem.	Austin, Rep.	Otis, Dem.	Austin, Rep.
Aitken.....	12	57	.....	.....	.....	.....
Anoka.....	125	308	288	471	207	229
Becker.....	56	114	5	205	.....	.....
Beltrami.....	.....	.....	.....	.....	.....	.....
Benton.....	153	161	189	141	137	114
Big Stone.....	.....	32	.....	12	.....	.....
Blue Earth.....	1617	1006	1557	1563	1028	1146
Brown.....	437	802	327	818	456	204
Carlton.....	57	136	40	189	.....	.....
Carver.....	1147	813	1039	873	1023	625
Cass.....	11	17	.....	.....	.....	.....
Chippewa.....	32	403	8	253	2	151
Chisago.....	112	770	162	798	55	327
Cottonwood.....	47	431	28	183	.....	.....
Crow Wing.....	339	458	122	161	5	5
Clay.....	71	341	2	62	.....	.....
Dakota.....	1752	1080	1494	1279	1887	594
Dodge.....	502	951	434	1085	243	923
Douglas.....	220	1040	106	667	121	622
Fairbanck.....	508	1626	438	1566	375	738
Fillmore.....	1278	2713	1246	2576	1002	1720
Freeborn.....	344	1723	271	1204	245	652
Goodhue.....	1097	2919	1044	2021	640	1175
Grant.....	11	186	.....	31	.....	20
Hennepin.....	2986	4076	1690	2226	1324	1813
Houston.....	1070	1795	722	1440	385	1283
Holecombe.....	.....	.....	.....	.....	.....	.....
Isanti.....	.....	.....	72	240	36	272
Itasca.....	.....	.....	.....	.....	.....	.....
Jackson.....	56	564	48	477	25	158
Kanabec.....	13	22	9	15	.....	.....

MINNESOTA—Continued.

COUNTIES.	President, 1872.		Governor, 1871.		Governor, 1869.	
	Greeley, D.L.	Grant, Rep.	Young, Dem.	Austin, Rep.	Otis, Dem.	Austin, Rep.
Kandayohi.....	143	1097	180	1116	4	144
Lac qui Parle.....	16	236	.....	.....	.....	.....
Lake.....	1	21	.....	.....	.....	13
Le Sueur.....	1272	829	1207	896	1012	568
Lincoln.....	.....	.....	.....	.....	2	9
Lyons.....	.....	.....	13	72	18	2
Manomni.....	.....	.....	.....	.....	.....	.....
McLeod.....	456	610	363	435	241	362
McPhall.....	.....	.....	.....	.....	34	.....
Martin.....	156	685	156	568	80	383
Meeker.....	476	907	447	710	294	630
Mille Lacs.....	76	177	80	136	52	81
Monongalia.....	.....	.....	.....	.....	13	170
Morrison.....	240	161	217	142	203	76
Mower.....	588	1463	627	1706	357	925
Murray.....	16	162	19	46	.....	.....
Nicollet.....	604	938	522	1049	571	554
Nobles.....	45	276	1	71	.....	.....
Olmstead.....	1132	2054	1577	1792	639	1110
Otter Tail.....	252	1061	244	1097	176	16
Pipestone.....	.....	.....	.....	.....	.....	.....
Pine.....	110	185	157	103	1	27
Pembina.....	.....	40	.....	.....	.....	.....
Poppe.....	43	626	34	355	24	235
Polk.....	24	65	.....	.....	.....	.....
Ramsey.....	2682	2656	2282	2237	2843	776
Redwood.....	41	286	69	614	37	202
Renville.....	217	793	163	561	94	235
Rice.....	1211	1869	1378	1732	943	1043
Rock.....	16	169	.....	56	.....	.....
St. Louis.....	267	908	185	535	128	240
Scott.....	1442	588	1277	477	1199	237
Sherburne.....	145	339	179	345	128	183
Sibley.....	806	482	806	495	617	217
Stearns.....	1924	1127	1728	523	1430	612
Steele.....	627	1033	494	1195	361	62
Stevens.....	46	103	19	28	.....	62
Swift.....	39	252	23	144	.....	.....
Todd.....	201	379	195	393	92	187
Traverse.....	.....	.....	.....	.....	.....	.....
Wabasha.....	1341	1453	1315	1319	881	1197
Wadena.....	.....	.....	.....	.....	.....	.....
Waseca.....	646	923	576	839	437	538
Washington.....	824	1220	594	993	514	493
Watonwan.....	233	573	167	502	51	135
Wilkin.....	37	63	23	142	.....	.....
Winona.....	1914	2111	1860	2178	1873	1713
Wright.....	929	1135	923	868	420	502
Yellow Medicine.....	21	309	.....	.....	.....	.....
Total.....	35211	55799	31437	46425	23365	27520
Majority.....	.....	20498	.....	14988	.....	2155
Whole vote.....	.....	90920	.....	77862	.....	54636*

\* Including 1751 votes for Cobb, Temperance.

VOTE FOR REPRESENTATIVES IN CONGRESS, 1872.

DISTRICTS. I.	Wilkinson, D.L.	Dunnell, Rep.	DISTRICTS. I.	Wilkinson, D.L.	Dunnell, Rep.
	Blue Earth.....	1704		1821	Mower.....
Cottonwood.....	46	446	Olmstead.....	1143	2060
Dodge.....	509	948	Rock.....	5	181
Fairbault.....	503	1596	Steele.....	626	1042
Freshorn.....	322	1597	Watonwan.....	230	578
Fillmore.....	1266	2721	Waseca.....	645	637
Houston.....	1065	1730	Winona.....	1943	2098
Jackson.....	53	566	Total.....	10822	20372
Martin.....	144	665			

Mark H. Dunnell, Rep., over Morton S. Wilkinson, Dem. and Lib., 9550.

MINNESOTA—Continued.

II.	Graham, D.L.	Strait, Rep.	II.	Graham, D.L.	Strait, Rep.
	Brown.....	581		875	Redwood.....
Carver.....	998	958	Renville.....	211	772
Chippewa.....	44	397	Rice.....	1203	1034
Dakota.....	1718	1112	Scott.....	977	1060
Goodhue.....	1447	2586	Swift.....	61	228
Kandiyohi.....	196	992	Wabasha.....	1319	1503
Le Sueur.....	1154	957	Total.....	10832	15257
McLeod.....	456	662			
Nicollet.....	566	981			

Horace B. Strait, Rep., over Christopher Graham, Dem. and Lib., 4425

III.	Becker, D.L.	Averill, Rep.	III.	Becker, D.L.	Averill, Rep.
	Aitken.....	110		39	Otter Tail.....
Anoka.....	115	331	Pembina.....	.....	40
Becker.....	160	160	Pine.....	127	89
Benton.....	161	155	Polk.....	12	81
Big Stone.....	.....	32	Poppe.....	49	619
Carlton.....	46	145	Ramsey.....	2649	2732
Cass.....	12	16	Sherburne.....	211	278
Chisago.....	108	777	Stearns.....	2027	1013
Clay.....	62	339	Stevens.....	66	53
Crow Wing.....	283	401	St. Louis.....	287	883
Douglas.....	257	1004	Todd.....	218	374
Grant.....	18	178	Washington.....	807	1253
Hennepin.....	2891	4162	Wilkin.....	48	52
Kanabec.....	13	22	Wright.....	901	1070
Lac qui Parle.....	5	235	Yell w'Med'ne	27	393
Meeker.....	498	881	Total.....	12619	19142
Mille Lacs.....	80	182			
Morrison.....	241	161			

John T. Averill, Rep., over George L. Becker, Dem., and Lib., 6523.

PRESENT STATE GOVERNMENT.

Governor, Horace Austin; Lieutenant-Governor, W. H. Yale; Treasurer, William Seeger; Secretary of State, S. P. Jenulson; Attorney-General, F. R. E. Cornell—all Republicans.

STATE LEGISLATURE.

Senate, House, Joint Ballot.

Republicans.....	30	78	108
Democrats.....	11	28	39
Republican Majority.....	19	50	69

PAST VOTE OF THE STATE.

	Dem.	Rep.	Anti-Neb. D.	Majority.
1856. Congress.....	4088	2885	1914	3117 D
1865. Governor.....	17790	17550	.....	210 D
1869. Governor.....	17583	21335	.....	3752 R
<i>Doug. &amp; Breck. Lincoln. Bell.</i>				
1860. President.....	12658	22069	62	9401 R
<i>Dem. Rep.</i>				
1861. Governor.....	10448	16274	.....	826 R
1863. Governor.....	12722	19515	.....	6793 R
1864. President.....	17303	24839	.....	7685 R
1865. Governor.....	13842	17318	.....	3476 R
1866. Congress.....	15775	25083	.....	10208 R
1867. Governor.....	29543	34879	.....	5327 R
1868. President.....	28672	43542	.....	15470 R
<i>Dem. Rep. Temp.</i>				
1869. Governor.....	23265	27520	1751	404 R
1870. Congress.....	29395	36739	.....	7344 R
1871. Governor.....	31437	46426	.....	14988 R
1872. President.....	35211	55799	.....	20498 R

MISSISSIPPI.

MISSISSIPPI—Continued.

COUNTIES. (72.)	President, 1872.		Governor, 1868.		Governor, 1865.	
	Green- D. L.	Grant, Rep.	Dem. Cons.	Alcorn Rep.	Hum- phries Dem.	Fagle- ston, Rep.
Adams.....	782	2972	718	3179	829	2937
Alcorn.....	899	475	.....	.....	.....	.....
Anite.....	578	995	789	980	1083	229
Attala.....	795	1076	564	1074	964	990
Benton.....	675	405	.....	.....	.....	.....
Bolivar.....	123	1445	141	1121	164	1069
Calhoun.....	605	64	533	107	988	98
Carroll.....	897	1109	1668	1281	2723	275
Chickasaw.....	1044	1352	1124	1652	1799	971
Choctaw.....	397	328	789	747	1085	277
Claborn.....	439	2246	457	2093	663	1697
Clark.....	879	1121	785	1141	835	993
Coahoma.....	122	1282	39	1270	114	864
Colfax.....	709	1852	.....	.....	.....	.....
Copiah.....	1790	1818	1490	1860	2504	566
Covington.....	341	270	320	207	429	93
Davis.....	.....	.....	179	101	234	132
De Soto.....	2175	2971	1398	2044	2166	413
Franklin.....	468	458	578	473	756	197
Greene.....	181	38	122	53	131	59
Grenada.....	555	1260	.....	.....	.....	.....
Hancock.....	282	267	237	129	396	143
Harrison.....	473	336	157	307	431	231
Hinds.....	1540	4015	1415	3819	2042	2870
Holmes.....	623	2380	730	2247	1196	1794
Issaquena.....	129	1494	32	1342	104	1057
Itawamba.....	535	48	215	96	684	164
Jackson.....	497	308	228	308	283	123
Jasper.....	672	757	606	669	1001	397
Jones.....	256	72	.....	.....	.....	.....
Jefferson.....	352	1734	413	1927	629	1673
Kemper.....	777	1393	753	171	959	1008
Lafayette.....	429	1321	1098	1188	1887	297
Lauderdale.....	1287	1501	970	1523	1358	1310
Lawrence.....	406	547	665	957	967	501
Leake.....	679	566	366	502	720	475
Lee.....	1040	645	766	398	1881	145
Leflore.....	305	915	.....	.....	.....	.....
Lincoln.....	599	848	.....	.....	.....	.....
Lowndes.....	668	3217	844	4082	1990	3229
Madison.....	765	2512	620	2508	1182	2055
Marion.....	226	231	188	276	314	273
Marshall.....	1884	2855	1322	1991	2279	1586
Monroe.....	1394	2588	920	2609	1756	2066
Montgomery.....	764	901	.....	.....	.....	.....
Neshoba.....	312	185	343	209	541	170
Newton.....	684	408	726	570	170	114
Noxubee.....	786	3058	687	3433	1300	2978
Oktibbeha.....	295	1383	248	1622	993	1257
Panola.....	982	2214	896	2372	1568	1502
Pearl.....	569	11	.....	.....	.....	.....
Perry.....	186	95	184	115	228	372
Pike.....	748	830	653	810	1100	511
Pontotoc.....	1047	508	473	520	920	704
Prentiss.....	857	183	.....	.....	.....	.....
Rankin.....	1051	1101	1006	987	1843	179
Scott.....	670	460	535	574	911	291
Simpson.....	484	323	359	376	680	49
Smith.....	453	98	489	115	819	7
Sunflower.....	100	217	140	184	301	324
Tallahatchie.....	328	891	487	765	1039	195
Tippah.....	547	193	845	326	1615	189
Tishomingo.....	431	86	1232	416	1823	430
Tunica.....	36	1035	32	606	114	493
Union.....	739	370	.....	.....	.....	.....
Warren.....	1285	4710	1005	4641	1312	4849
Washington.....	105	2569	140	2537	251	2733
Wayne.....	335	361	228	397	219	392
Wilkinson.....	403	2126	336	2362	623	2179
Winston.....	529	439	550	558	762	436
Yalabusha.....	785	728	1565	1294	1061	932
Yazoo.....	922	2433	815	2642	1490	1816
Total.....	47191	89161	38997	76186	63231	55250
Majority.....	.....	34725	.....	38089	8071	.....
Whole vote.....	129107	.....	114283	.....	118571	.....

VOTE FOR REPRESENTATIVES IN CONGRESS, 1872.

DISTRICTS. L	Lamar Dem.	Floor- ney, Rep.	DISTRICTS. I	Lamar Dem.	Floor- ney, Rep.
Alcorn.....	902	453	Prentiss.....	861	176
Benton.....	683	403	Tishomingo.....	483	79
Calhoun.....	719	43	Tippah.....	535	193
Itawamba.....	558	38	Union.....	744	369
Lafayette.....	1261	1309	Yalabusha.....	784	729
Lee.....	1097	845	Total.....	9679	4954
Pontotoc.....	1052	517			

Lucius Q. C. Lamar, Dem., over Robert W. Flourney, Rep., 4725.

II.	Alcorn Dem.	Howe, Rep.	II	Alcorn Dem.	Howe, Rep.
Bolivar.....	23	1440	Panola.....	959	2238
Coahoma.....	140	1111	Sunflower.....	48	217
Carroll.....	1184	754	Tunica.....	90	1028
De Soto.....	2315	2792	Tallahatchie.....	860	240
Grenada.....	479	1246			
Leflore.....	284	881	Total.....	8216	14831
Marshall.....	1823	2874			

Albert R. Howe, Rep., over W. A. Alcorn Dem., 6615.

III.	Boll- ing, Dem.	Barry, Rep.	III.	Boll- ing, Dem.	Barry, Rep.
Chickasaw.....	1051	1349	Noxubee.....	774	3052
Colfax.....	668	1849	Oktibbeha.....	263	1387
Choctaw.....	431	328	Winston.....	626	413
Lowndes.....	522	3181			
Montgomery.....	696	992	Total.....	6448	15047
Monroe.....	1399	2586			

Henry W. Barry, Rep., over W. S. Bolling, Dem., 8599.

IV.	Opposi- tion.	Niles, Rep.	IV.	Opposi- tion.	Niles, Rep.
Attala.....	.....	1273	Neshoba.....	.....	184
Holmes.....	.....	2402	Scott.....	.....	461
Kemper.....	.....	1393	Washington.....	.....	2562
Leake.....	.....	63	Yazoo.....	.....	2438
Lauderdale.....	.....	1571	Total.....	.....	15266
Madison.....	.....	2601			
Newton.....	.....	408			

Jason Niles, Rep., was elected without serious opposition, there being no regular Democratic candidate against him.

V.	Shelby Dem.	Mc- Kee, Rep.	V.	Shelby Dem.	Mc- Kee, Rep.
Clark.....	920	1122	Rankin.....	1123	1058
Covington.....	354	263	Simpson.....	508	367
Hinds.....	1549	4017	Smith.....	484	96
Issaquena.....	129	1494	Wayne.....	337	359
Jasper.....	696	772	Warren.....	1211	4731
Jones.....	262	68	Total.....	8002	14819
Lawrence.....	429	538			

George C. McKee, Rep., over W. B. Shelby, Dem., 6817.

MISSISSIPPI—Continued.

VI.	Cassidy, Dem.	Lynch Rep.	VI.	Cassidy, Dem.	Lynch Rep.
Adams.....	811	2972	Jackson.....	497	302
Amite.....	625	988	Lincoln.....	640	824
Clalborne.....	486	2328	Marion.....	236	232
Copiah.....	1900	1811	Pearl.....	79	10
Franklin.....	530	440	Perry.....	185	24
Greene.....	174	34	Pike.....	774	823
Hancock.....	243	264	Wilkinson.....	477	2117
Harrison.....	484	324			
Jefferson.....	454	1998	Total.....	8599	15101

John R. Lynch, Rep., over H. Cassidy, Dem., 6502.

PRESENT STATE GOVERNMENT.

Governor, Redley C. Powers, Rep.; Lieutenant-Governor, Joseph Bennett, Lib.; Auditor, Henry Musgrove, Rep.; Treasurer, William H. Vassar, Lib.; Attorney-General, Joshua L. Morris, Rep.; Chief-Justice of the Supreme Court, Ephraim L. Peyton; Associate Justices, Hcratio Simral and Jonathan Tarbell.

STATE LEGISLATURE.

	Senate.	House.	Joint Ballot.
Republicans.....	23	61	84
Democrats.....	13	55	68
Republican majority.....	10	6	16

PAST VOTE OF THE STATE.

	Dem.	Amer.	Majority.
1856, President.....	35446	21915	11251 D
1857, Governor.....	28376	14345	14031 D
1859, Governor.....	34559	10208	24251 D
	<i>Dem. &amp; Breck.</i>	<i>Refl.</i>	
1860, President.....	44080	25040	19040 D
	<i>Humphreys.</i>	<i>Fisher.</i>	<i>Putton.</i>
1866, Governor.....	19036	15551	10329 3485 H*
	<i>Whites.</i>	<i>Blacks.</i>	
1867, Registered.....	46630	60107	13531 B
	<i>Against.</i>		
1868, Constitution.....	63860	50231	7629 A
	<i>Dem.</i>	<i>Rep.</i>	
1868, Governor.....	63321	55250	8170 D
	<i>Cons.</i>	<i>Rep.</i>	
1869, Governor.....	38097	75186	38089 R
	<i>Dem.-Lib.</i>	<i>Rep.</i>	
1872, President.....	47191	81916	34725 R

\* Plurality.

MISSOURI.

COUNTIES (114.)	Governor, 1872.		President, 1872.		Governor, 1870.	
	Woodson, D. L.	Henderson Rep.	Greely, D. L.	Grant, Rep.	Brown Lib.	Mc-Churg, Rep.
Adair.....	995	118	961	1427	686	808
Andrew.....	1417	1613	1383	1604	1091	1071
Atchison.....	930	1005	912	1001	529	525
Andrew.....	1003	602	1575	673	467	467
Barry.....	786	675	759	687	308	289
Barton.....	588	607	770	603	353	452
Bates.....	1786	1511	1746	1499	1022	889
Benton.....	814	907	807	912	454	510
Bollinger.....	663	416	661	409	134	281
Boone.....	3313	988	3199	993	1393	667
Buchanan.....	3534	2509	3552	2571	2374	1121
Butler.....	416	198	404	188	145	160
Caldwell.....	912	1340	375	1330	582	914
Callaway.....	2783	718	2718	721	1080	291
Candlen.....	408	622	403	564	202	298

MISSOURI—Continued.

COUNTIES	Governor, 1872.		President, 1872.		Governor, 1870.	
	Woodson, D. L.	Henderson Rep.	Greely, D. L.	Grant, Rep.	Brown Lib.	Mc-Churg, Rep.
Cape Girardeau	1294	1123	1283	1104	1665	296
Carroll.....	1711	141	1690	1480	1165	852
Carters.....	145	24	136	30	59	26
Cass.....	2078	1464	2012	1453	1476	1244
Cedar.....	756	777	743	772	542	307
Chariton.....	2372	1344	2342	1542	1392	800
Christian.....	262	646	253	663	211	498
Clarke.....	1298	1289	1254	1288	564	748
Clay.....	2472	527	2207	528	625	245
Clinton.....	1510	970	1418	975	1145	540
Cole.....	1365	1160	1322	1146	1284	548
Cooper.....	2202	1461	2179	1432	920	884
Crawford.....	708	510	677	524	484	360
Dade.....	722	952	704	962	184	516
Dallas.....	486	787	451	791	301	453
Davless.....	1408	1405	1349	1405	830	874
DeKalb.....	908	1013	840	1017	574	593
Dent.....	532	398	515	394	156	219
Douglas.....	.....	.....	.....	.....	23	396
Dunklin.....	843	111	807	112	413	19
Franklin.....	1768	1715	1582	1728	1944	552
Gasconade.....	221	933	276	878	779	283
Gentry.....	1231	1072	1181	1029	685	683
Greene.....	1743	2028	1666	2082	1210	1042
Grundy.....	797	1421	774	1423	602	661
Harrison.....	1133	1748	1115	1750	793	1304
Henry.....	2131	1528	2124	1526	1064	921
Hickory.....	262	644	249	655	115	364
Holt.....	887	1381	844	1377	402	815
Howard.....	2003	874	1972	873	1048	663
Howell.....	364	368	356	383	165	167
Iron.....	616	377	600	377	359	175
Jackson.....	4513	2844	4475	2814	2884	1524
Jasper.....	1448	2077	1338	2002	710	1000
Jefferson.....	1205	881	1240	878	1758	199
Johnson.....	2572	2299	2504	2299	1579	1176
Knox.....	1179	846	1161	850	508	640
Laclede.....	831	503	825	506	663	430
Lafayette.....	2988	1563	2984	1523	1111	848
Lawrence.....	1145	1179	1098	1199	430	622
Lewis.....	1735	1129	1703	1109	1433	883
Lincoln.....	1583	628	1537	645	1141	468
Linn.....	1497	1698	1478	1680	1338	1088
Livingston.....	1757	1600	1745	1571	1410	1111
Macon.....	2324	1773	2335	1745	1770	907
Madison.....	793	338	721	340	542	531
Marion.....	526	247	439	233	300	82
Marion.....	2635	1795	2593	1685	1337	1041
McDonald.....	160	140	157	143	102	191
Mercer.....	623	1187	527	1201	496	780
Miller.....	719	859	716	865	246	450
Mississippi.....	780	314	725	308	583	50
Moniteau.....	1288	991	1275	986	680	610
Monroe.....	2678	450	2559	453	1665	180
Montgomery.....	1341	1073	1340	1032	874	512
Morgan.....	908	608	858	657	572	263
New-Madrid.....	809	242	799	243	492	174
Newton.....	1080	1166	1036	1158	480	654
Nodaway.....	1566	1695	1503	1683	995	1000
Oregon.....	455	50	445	54	156	10
Osage.....	500	851	209	770	536	345
Ozark.....	136	286	135	288	83	200
Pemiscot.....	478	8	470	10	294	2
Perry.....	650	745	621	725	1120	130
Pettis.....	2008	1687	1965	1675	1331	971
Phillips.....	930	793	908	696	555	374
Pike.....	2380	1819	2378	1740	2540	531
Platte.....	2422	943	2448	936	2100	493
Polk.....	1020	1195	998	1172	369	590
Pulaski.....	548	320	534	324	313	135
Putnam.....	561	1270	.....	.....	540	844
Ralls.....	1229	366	1177	301	529	202
Randolph.....	2272	830	2212	870	1155	548
Ray.....	2318	1183	2257	1161	743	814
Reynolds.....	406	126	400	125	127	74
Ripley.....	316	68	314	67	88	54
Saline.....	2841	1293	2790	1283	1669	655



MISSOURI—Continued.

COUNTIES.	Governor, 1872.		President, 1872.		Governor, 1870.	
	Woodson, D.L.	Henson, Rep.	Grealey, D.L.	Grant, Rep.	Brown, Lib.	McClurg, Rep.
	Schuyler.....	872	792	788	792	661
Scott.....	1166	874	1130	874	818	696
Scott.....	838	493	804	444	675	123
Shannon.....	242	20	242	20	145	12
Shelby.....	1318	884	1281	884	637	600
St. Charles.....	1968	1558	1672	1559	2730	293
St. Clair.....	1200	1025	1159	1027	593	518
St. Genevieve.....	730	369	634	384	440	202
St. François.....	1057	444	1028	442	704	196
St. Louis.....	19212	17035	19399	16701	17256	4677
Stoddard.....	787	345	660	319	301	153
Stone.....	140	343	122	348	113	170
Sullivan.....	1156	1121	1119	1133	794	714
Taney.....	215	334	201	339	83	231
Texas.....	877	477	898	461	336	322
Vernon.....	1451	602	1344	601	679	385
Warren.....	660	1014	597	1007	635	572
Washington.....	914	644	878	641	749	398
Wayne.....	668	352	565	354	331	66
Webster.....	833	757	808	793	465	470
Worth.....	518	534	446	531	488	399
Wright.....	492	547	434	553	317	289
Total.....	156714	121271	151433	119196	104374	63336
Majority.....	35443		32337		41038	
Whole vote.....	277985		273058		167710	

\* Including 2429 votes for O'Connor.

VOTE FOR REPRESENTATIVES IN CONGRESS, 1872.

DISTRICTS.	Grosvenor, Lib.	DISTRICTS.	Standard, Rep.		
I.		I.			
St. Louis (part).....	5129	St. Louis (part).....	5271		
Edwin O. Stanard, Rep., over William M. Grosvenor, Lib., 142.					
II.	Wells, Dem.	II.	Bryson, Rep.		
St. Louis (part).....	8268	St. Louis (part).....	5807		
Erastus Wells, Dem., over M. A. Bryson, Rep., 2461.					
III.	Stone, Dem.	Hilton, Rep.	McBride, Ind. Dem.		
St. Louis (part).....	5197	4859	1592		
William H. Stone, Dem., over J. M. Hilton, Rep., 338; Hilton and J. J. McBride, Ind., Dem., over Stone 1254.					
IV.	Hatcher, Dem.	Ward, Rep.	IV.	Manchester, Dem.	Wahl, Rep.
Dunklin.....	804	69	Hollinger.....	655	361
Pemiscot.....	216	270	Madison.....	768	357
New-Madrid.....	973	39	Iron.....	610	1
Mississippi.....	598	393	Perry.....	778	249
Stoddard.....	736	296	St. Genevieve.....	768	16
Butler.....	402	214	St. François.....	1043	454
Ripley.....	306	51	Washington.....	921	1
Scott.....	846	437	Carter.....	140	18
Wayne.....	673	15	Oregon.....	453	123
Reynolds.....	406	112	Total.....	13340	4594
Cp. Girardeau.....	1244	1138			

Robert Hatcher, Dem., over Messer Ward, Rep., 8746.

MISSOURI—Continued.

V.	Bland, Dem.	Seay, Rep.	V.	Bland, Dem.	Seay, Rep.
Jefferson.....	1233	879	Douglas.....	.....	.....
Franklin.....	1626	1746	Ozark.....	141	274
Gasconade.....	349	900	Howell.....	354	376
Osage.....	583	866	Texas.....	851	485
Maries.....	530	248	Dent.....	542	399
Crawford.....	705	512	Shannon.....	231	28
Phelps.....	925	707	Laclede.....	855	537
Pulaski.....	550	325	Total.....	9974	8820
Wright.....	499	554			

Richard J. Bland, Dem., over A. Jeff. Seay, Rep., 1154.

VI.	McAfee, Dem.	Havens, Rep.	VI.	McAfee, Dem.	Havens, Rep.
Jasper.....	1467	2057	Taney.....	235	398
Barton.....	529	667	Christian.....	280	628
Newton.....	1029	1123	Webster.....	854	741
McDonald.....	162	128	Greene.....	1802	1993
Cedar.....	773	758	Polk.....	1055	1118
Dade.....	732	921	Vernon.....	1493	587
Lawrence.....	1148	1161	Total.....	12578	13156
Barry.....	779	669			
Stone.....	137	337			

Harrison E. Havens, Rep., over Charles B. McAfee, Dem., 578.

VII.	Crittenden, Dem.	Burdett, Rep.	VII.	Crittenden, Dem.	Burdett, Rep.
Johnson.....	2666	2320	Hickory.....	270	655
Pettis.....	2060	1735	Benton.....	852	916
Cooper.....	2126	1479	Henry.....	2128	1551
Monteau.....	1265	1019	Dallas.....	501	783
Morgan.....	826	669	St. Clair.....	1168	1054
Cole.....	1352	1166	Total.....	16341	14770
Miller.....	716	861			
Caunden.....	491	588			

Thomas T. Crittenden, Dem., over Samuel S. Burdett, Rep., 1571.

VIII.	Comingo, Dem.	Twitcheil, Rep.	VIII.	Comingo, Dem.	Twitcheil, Rep.
Platte.....	2441	921	Bates.....	7795	1510
Clay.....	2477	524	Total.....	13235	7317
Jackson.....	4478	2871			
Cass.....	2044	1491			

Abram Comingo, Dem., over Daniel S. Twitcheil, Rep., 5918.

IX.	Pike, Lib.	Parker, Rep.	IX.	Pike, Lib.	Parker, Rep.
Andrew.....	1400	1601	DeKalb.....	868	1034
Nudaway.....	1572	1708	Geentry.....	1215	1039
Holt.....	898	1332	Worth.....	508	538
Atchison.....	943	994	Total.....	12053	12136
Buchanan.....	3349	2628			
Clinton.....	1300	1062			

Isaac C. Parker, Rep., over Bennett Pike, Lib., 83.

X.	Mansur, Dem.	Hyde, Rep.	X.	Mansur, Dem.	Hyde, Rep.
Harrison.....	1139	1745	Putnam.....	629	1208
Davies.....	1413	1394	Sullivan.....	1163	1117
Caldwell.....	904	1338	Linn.....	1501	1680
Livingston.....	1732	1588	Charlton.....	2438	1279
Grundy.....	796	1112	Total.....	12316	13953
Mercer.....	693	1183			

Ira B. Hyde, Rep., over Charles H. Mansur, Dem., Rep., 1635.

MISSOURI—Continued.

XI.	Clarke Dem.	De Motte, Rep.	XI.	Clarke Dem.	De Motte, Rep.
Randolph.....	2277	875	Carroll.....	1700	1485
Howard.....	2008	850	Boone.....	3297	977
Salme.....	2833	1286			
Lafayette.....	2562	1506			
Ray.....	2264	1211	Total.....	17341	8280

John B. Clarke, Jr., Dem., over Mark L. De Motte, Rep., 9061.

XII.	Glover Dem.	Benjamin, Rep.	XII.	Glover Dem.	Benjamin, Rep.
Schuyler.....	796	798	Clarke.....	1252	1268
Adair.....	992	1411	Lewis.....	1606	1106
Macon.....	2329	1754	Marion.....	2499	1719
Shelby.....	1238	804			
Knox.....	1159	839			
Scotland.....	1135	883	Total.....	13006	10672

John M. Glover, Dem., over J. F. Benjamin, Rep., 2334.

XIII.	Buckner, Dem.	Fagg, Rep.	XIII.	Buckner, Dem.	Fagg, Rep.
Monroe.....	2607	412	Warren.....	692	1038
Callaway.....	2794	605	St. Charles.....	1739	1337
Audrain.....	1633	668	Ralls.....	1238	300
Pike.....	2554	1832			
Lincoln.....	1517	307			
Montgomery.....	1355	1071	Total.....	16249	7710

Aylett H. Buckner, Dem., over T. J. O. Fagg, Rep., 8599.

PRESENT STATE GOVERNMENT.

Governor, Silas Woodson, Dem.; Lieutenant-Governor, Charles P. Johnson, Lib.; Secretary of State, Eugene F. Weigel, Lib.; Treasurer, Henry Salmon, Dem.; Auditor, George B. Clark, Dem.; Register of Lands, Frederick Salmon, Lib.; Attorney-General, H. Clay Ewing, Dem.; Judges of the Supreme Court, David Wagner, Henry M. Vorles, Washington Adams, Thomas A. Sherwood, Ephraim B. Ewing; Superintendent of Public Schools, John Monteith.

STATE LEGISLATURE.

	Senate.	House.	Joint Ballot.
Democrats and Liberals.....	19	82	101
Republicans.....	15	49	64
Dem. and Lib. majority.....	4	33	37

PAST VOTE OF THE STATE.

	Dem.	Benton Dem.	Amer.	Majority.
1856. Governor.....	46245	27576	41076	32745 D
1856. President.....	58164	....	48254	9640 D
1857. Governor.....	47975	....	47641	334 D
1858. School Super't.....	64278	....	30894	33384 D
Doug. and Breck. Lincoln.				
1860. President.....	90118	17028	58372	14718 D
Dem.				
1862. Congress.....	46609	40868	....	5711 D
1863. Supreme Court.....	47229	46548	....	681 D
1864. President.....	31678	72750	....	41072 R
1866. School Super't.....	40958	62187	....	20859 R
Against For.				
1868. Negro Suffrage.....	74053	55236	....	18817 A
Dem. Rep.				
1868. President.....	50768	85671	....	25883 R
1868. Governor.....	62780	82107	....	19327 R
Lib. Rep.				
1870. Governor.....	104374	63336	....	41028 L
Dem.-Lib. Rep. O'Conor.				
1872. President.....	151433	110196	2429	29808 D
1872. Governor.....	156714	121271	....	35443 D

MISSOURI—Continued.

VOTE OF ST. LOUIS.

ELECTION DISTRICTS.	President, 1872.		Mayor, 1871.		Governor, 1870.	
	Greely, D. L.	Grant, Rep.	Brown Dem.	Standard, Rep.	Brown Lib.	Mc-Clurg, Rep.
I.....	779	556	497	255	....	....
II.....	169	139	63	33	....	....
III.....	64	111	83	89	131	11
IV.....	543	535	294	373	645	67
V.....	403	358	136	190	299	16
VI.....	617	603	492	483	911	55
VII.....	440	328	290	256	476	52
VIII.....	551	678	323	566	867	57
IX.....	621	540	283	317	460	177
X.....	819	629	605	495	813	197
XI.....	690	399	488	217	424	201
XII.....	812	657	557	486	862	246
XIII.....	667	405	747	360	777	235
XIV.....	817	479	....	....	....	....
XV.....	664	458	864	351	885	291
XVI.....	419	393	317	282	397	112
XVII.....	724	654	475	404	606	287
XVIII.....	613	750	430	457	493	398
XIX.....	697	536	403	268	530	178
XX.....	1686	493	590	278	582	177
XXI.....	857	689	539	494	649	218
XXII.....	696	417	281	203	292	27
XXIII.....	850	491	796	398	730	771
XXIV.....	536	842	472	793	863	289
XXV.....	580	795	260	305	376	196
XXVI.....	528	537	123	141	177	62
XXVII.....	308	346	404	410	630	124
Total.....	16593	13808	10944	8910	13885	3978
Majority.....	2785	....	2054	....	997	....
Whole vote.....	30433	....	19854	....	17863	....

\* Including 242 votes for O'Conor. Greeley's majority over all was 2543.

CITY COUNCIL.

Democrats.....	19
Republicans.....	5
Democratic majority.....	14

MONTANA.

COUNTIES (11.)	Congress, 1872.		Congress, 1871.		Congress, 1869.	
	Maginnis, Dem.	Clag'tt Rep.	Toole, Dem.	Clag'tt Rep.	Cavanaugh, Dem.	Tufts, Rep.
Beaver Head.....	185	144	309	190	248	219
Big Horn.....	....	....	4	46	No re.	turns.
Chouteau.....	111	69	58	128	230	23
Dawson.....	....	....	1	171	No re.	turns.
Deer-Lodge.....	995	936	1178	1136	1466	787
Gallatin.....	515	343	445	341	317	189
Jefferson.....	432	574	470	390	491	228
Lewis & Clark.....	911	1087	802	1222	1511	1060
Madison.....	539	585	578	719	958	898
Meagher.....	393	252	298	274	415	248
Missoula.....	524	400	718	557	184	83
Total.....	4515	4196	4861	5274	5605	3745
Majority.....	319	....	....	413	1860	....
Whole vote.....	8711	....	10135	....	9350	....

PRESENT TERRITORIAL GOVERNMENT.

Governor, Benjamin F. Potts; Secretary, James E. Callaway; Chief Justice, Decius S. Wade; Associate Justices, Hiram Knowles, Franklin G. Service; District Attorney, Mortimer C. Page; Surveyor-General, John E. Blaine; Superintendent of Indian Affairs, Jasper A. Viall; United States Commissioner, E. W. Carpenter;

MONTANA—Continued.

Auditor, William H. Rodgers; Treasurer, Richard O. Hickman.

TERRITORIAL LEGISLATURE.

	Council.	House.
Democrats.....	9	18
Republicans.....	3	8
Democratic majority.....	6	10

PAST VOTE OF THE TERRITORY.

	Dem.	Rep.	Majority.	D
1864. Congress.....	3809	2665	1234	D
1865. Congress.....	3808	2422	1386	D
1867. Congress.....	6004	4896	1108	D
1869. Congress.....	5605	3745	1860	D
1871. Congress.....	4861	5274	413	R
1872. Congress.....	4515	4199	319	D

NEBRASKA.

COUNTIES. (54.)	President, 1872.		Governor, 1870.		Constitution, 1871.	
	Green- ley, D. L.	Grant, Rep.	Croxt- on, Dem.	Butler Rep.	For.	Ag'nt
	Adams.....	9	124			
Antelope.....	8	88				
Boone.....	2	63				
Burt.....	100	343	213	360	70	278
Butler.....	44	444	55	144	101	50
Buffalo.....	33	212	19	12	1	1
Cass.....	666	1041	793	766	760	241
Cedar.....	94	76	62	57	12	156
Cheyenne.....	52	34	18	10	45	3
Clay.....	31	255				
Colfax.....	95	223	89	162	90	134
Cumming.....	209	295	164	255	210	85
Dakota.....	104	216	227	169	11	297
Dawson.....	10	17			6	21
Dixon.....	93	253	12	139	59	152
Dodge.....	407	553	369	434	253	450
Douglas.....	1188	1582	1719	1822	672	1594
Fillmore.....	45	47			42	
Frontier.....	2	11				27
Franklin.....	29	84				
Gage.....	131	624	245	327	196	209
Greeley.....						
Harlan.....	7	65				
Hall.....	116	328	48	98	90	91
Hamilton.....	16	123	29	27		
Howard.....	10	82				
Jefferson.....	78	367	67	326	183	27
Johnson.....	179	564	191	393	226	360
Kearney.....	6	42				
Lancaster.....	347	1284	348	796	1237	178
L'Etape-à-la-Croix.....	12	74			6	23
Lincoln.....	83	144	140	53	76	201
Madison.....			92	111	35	124
Morrick.....	89	340	77	62	85	58
Nehama.....	459	935	529	573	259	930
Nuckolls.....	13	56				
Otoe.....	651	894	739	786	574	583
Pawnee.....	106	620	124	527	242	390
Pierce.....			21	7		
Platte.....	107	236	9	136	13	329
Polk.....	17	166	58	20		9
Richardson.....	757	1099	744	913	882	494
Saline.....	215	702	166	266	304	40
Sarpy.....	144	265	290	213	94	367
Saunders.....	227	880	218	391	492	145
Seward.....	138	637	152	252	356	12
Sherman.....						
Stanton.....			62	45	10	106
Thayer.....	16	213				
Valley.....						
Webster.....	2	170				
Washington.....	250	623	352	535	208	395
Wayne.....		33			22	3
York.....	96	441	36	50	55	30
Total.....	7705	18245	8648	11126	7986	8627
Majority.....		10540		2478		641
Whole vote.....	25950		19774		16613	

NEBRASKA—Continued.

PRESENT STATE GOVERNMENT.

Governor, Robert W. Furnas; Secretary of State, John J. Gosper; Auditor, John B. Weston; Treasurer, Henry A. Koenig; Attorney-General, J. R. Webster; Chief Justice, George B. Lusk; Associate Justices, Daniel Gantt and Samuel Maxwell—all Republicans.

STATE LEGISLATURE.

	Senate.	House.	Joint Ballot.
Republicans.....	11	32	43
Democrats.....	2	7	9
Republican majority.....	9	25	34

PAST VOTE OF THE STATE.

	Dem.	Rep.	Majority.
1855. Congress.....	560	578	18 R
1857. Congress.....	4567	1386	3181 D
1859. Congress.....	3100	2800	300 D
1862. Congress.....	2180	2333	153 R
1864. Congress.....	2399	3486	1087 R
1865. Treasurer.....	2549	3491	852 R
	For.	Against.	
1866. State Constitution.....	3938	2838	100 F
	Dem.	Rep.	
1866. Governor.....	3948	4093	145 R
1868. Governor.....	6188	8679	2491 R
1870. Governor.....	8648	11126	2478 R
	For.	Against.	
1870. New Constitution.....	7986	8627	641 A
	Dem.	Rep.	
1872. President.....	7705	18245	10540 R

NEVADA.

COUNTIES. (13.)	President, 1872.		Governor, 1870.		President, 1868.	
	Green- ley, D. L.	Grant, Rep.	Brad- ley, Dem.	Trille, Rep.	Sey- mour, Dem.	Grant, Rep.
	Churchill.....	53	41	48	30	75
Douglas.....	105	231	251	197	118	265
Elko.....	558	611	693	523		
Esmeralda.....	207	267	254	217	108	267
Humboldt.....	358	392	437	298	286	313
Lauder.....	918	972	886	577	995	1000
Lincoln.....	1045	849	479	326	56	50
Lyon.....	181	457	270	334	343	488
Nye.....	294	339	353	323	353	353
Ormsby.....	310	514	454	411	420	500
Storey.....	1471	2603	1742	1562	1739	2319
Washoe.....	284	477	499	458	635	859
White Pine.....	452	660	834	692		
Total.....	6236	8413	7200	6148	5218	6480
Majority.....		2177		1052		1262
Whole vote.....	14649		13348		11668	

Charles W. Kendall, Dem., was elected to Congress in 1872 by 701 majority over C. C. Goodwin, Rep.

PRESENT STATE GOVERNMENT.

Governor, L. R. Bradley, Dem.; Lieutenant-Governor, Frank Denver, Dem.; Chief Justice of the Supreme Court, B. C. Whitman, Rep.; Secretary of State, James D. Miner, Rep.; Treasurer, J. Schoelling, Dem.; Comptroller, W. W. Hobart, Rep.; Attorney-General, L. A. Buckner, Dem.

STATE LEGISLATURE.

The Republicans have majorities in both Houses of the Legislature.

PAST VOTE OF THE STATE.

	Dem.	Rep.	Majority.
1864. Governor.....	6590	9834	3244 R
1864. President.....	6594	9826	3232 R
1866. Governor.....	4939	5126	1026 R
1868. President.....	5218	6480	1262 R
1870. Governor.....	7200	6148	1052 D
1872. President.....	6236	8413	2177 R

NEW-HAMPSHIRE.

COUNTIES. (to.)	President, Nov., 1872.		Governor, March, 1872.		Governor, March, 1871.	
	Gree- ley, D. L.	Grant, Rep.	West- on, Dem.	Straw, Rep.	West- on, Dem.	Pike, Rep.
Belknap.....	2034	1924	2315	1988	2187	1812
Carroll.....	1895	1840	2393	1972	2225	1785
Cheshire.....	2450	3878	2868	3890	2641	3464
Coos.....	1728	1419	1977	1453	1757	1250
Grafton.....	4544	4445	5207	4046	4766	4126
Hillsboro.....	5379	7190	6462	7478	6143	6492
Merrimac.....	4706	4799	5269	5129	5693	4513
Rockingham.....	4430	5771	5157	6108	5209	5395
Strafford.....	2308	3493	2848	3588	2720	2839
Sullivan.....	1951	2478	2028	2499	1982	2216
Total.....	31425	37168	36584	38752	34699	33892
Majority.....	5743	2168	2168	807	807	807
Whole vote.....	68,893*	75,355 †	75,355 †	69,729 ‡	69,729 ‡	69,729 ‡

\* Including 100 votes for O'Connor, and 200 for Black, Grant's majority over all was 5443. † Including 541 for the Labor Reform candidate, and 478 for the Temperance candidate, Straw's majority over all was 1149. ‡ Including 782 for the Labor Reform candidate, and 166 for the Temperance candidate. There was no choice for Governor; Mr. Weston had a plurality of 807, but wanted 166 of a majority over all, which is necessary to an election. He was elected by the Legislature by 8 majority.

PRESENT STATE GOVERNMENT.

Governor, Ezekiel A. Straw, Rep.; Secretary of State, Benjamin F. Prescott, Rep.; Treasurer, Solon A. Carter, Rep.; Insurance Commissioner, John C. Pillsbury, Rep.; Chief Justice of the Supreme Court, Henry A. Bellows, Rep.; Associate Justices: Jonathan C. Sargent, Rep.; Charles Doe, Rep.; Jeremiah Smith, Rep.; William L. Foster, Rep.; William S. Ladd, Dem.; Attorney-General, Lewis W. Clark, Dem.; Superintendent of Public Instruction, John W. Simonds, Dem.

STATE LEGISLATURE.

	Senate.	House.	Joint Ballot.
Republicans.....	8	210	218
Democrats.....	4	151	155
Republican majority.....	4	59	63

PAST VOTE OF THE STATE.

	Dem.	Free Soil.	Amer.	Whip.	Maj.
1852. President.....	29997	6695	.....	16147	7155 D
1854. Governor.....	29788	11080	.....	16888	1748 D
1855. Governor.....	27956	.....	32783	3436	2291 A
1856. Governor.....	32931	.....	32119	2350	86 A*
1856. President.....	32789	38345	422	.....	5134 R
1857. Governor.....	31353	34158	233	.....	3172 R
1858. Governor.....	30854	30076	.....	.....	5191 R
1859. Governor.....	32802	36326	.....	.....	3543 R
1860. Governor.....	33544	38037	.....	.....	4493 R
1860. President.....	2993	411	.....	.....	9115 R
1861. Governor.....	31452	35467	.....	.....	4015 R
1862. Governor.....	28566	32150	.....	.....	1799 R
1863. Governor.....	32823	29035	.....	.....	3798 D*
1864. Governor.....	31340	37006	.....	.....	5666 R
1864. President.....	32200	34382	.....	.....	2182 R
1865. Governor.....	28017	34145	.....	.....	6128 R
1865. Governor.....	30481	35137	.....	.....	4656 R
1867. Governor.....	32663	35809	.....	.....	3146 R
1868. Governor.....	32782	36785	.....	.....	2523 R
1868. President.....	31224	36191	.....	.....	6667 R
1869. Governor.....	32004	37777	.....	.....	3773 R
1870. Governor.....	25023	34912	.....	.....	1353 R
1871. Governor.....	34699	36892	.....	.....	807 D*
1872. Governor.....	36584	38752	.....	.....	1149 R
1872. President.....	31425	37168	.....	.....	5443 R

\* Plurality.

NEW-JERSEY.

COUNTIES. (to.)	President, 1872.		Governor, 1871		Governor, 1868.	
	Gree- ley, D. L.	Grant, Rep.	Park- er, Dem.	Walsh, Rep.	Ran- dolph, Dem.	Blair, Rep.
Atlantic.....	952	1333	1003	1343	1066	1622
Bergen.....	3057	2990	2878	2648	2789	2149
Burlington.....	4730	6194	4887	5637	5206	5891
Camden.....	2238	5107	3737	4330	3666	4126
Cape May.....	415	809	538	728	688	946
Cumberland.....	2348	3785	2434	3411	2394	3742
Essex.....	10479	15528	11373	10847	11720	12902
Gloucester.....	1514	2727	1900	2501	1796	2460
Hudson.....	10501	9084	10240	7181	11201	7103
Hunterdon.....	4116	3443	4664	3023	4795	3384
Mercer.....	4473	4951	4597	4621	4480	4338
Middlesex.....	3956	4952	4379	4175	4325	3912
Monmouth.....	4710	4250	5224	4021	5203	3706
Morris.....	3271	4656	3733	3771	4074	4210
Ocean.....	1061	1750	1112	1536	1020	1866
Passaic.....	3483	5148	3222	4141	3431	4032
Salem.....	2116	2672	2348	2301	2220	5553
Somerset.....	2227	2715	2457	2654	2539	2179
Sussex.....	2812	2097	3154	1849	3211	2219
Union.....	4421	4627	4304	3767	3769	3273
Warren.....	3889	2783	4055	2117	4122	2620
Total.....	76801	91611	82299	76292	83955	79333
Majority.....	14810	6007	6007	4622	4622	4622
Whole vote.....	169042*	185891	185891	163288	163288	163288

\* Including 630 votes for O'Connor. Grant's majority over all was 14180.

VOTE FOR REPRESENTATIVES IN CONGRESS.

DISTRICTS. I.	Clute, Lib.	Hazle- ton, Rep.	DISTRICTS. I.	Clute, Lib.	Hazle- ton, Rep.
Camden.....	2881	5116	Salem.....	2204	2715
Cape May.....	411	907			
Cumberland.....	2482	3760			
Gloucester.....	1567	2794	Total.....	9548	15312

John W. Hazleton, Rep., over Oscar A. Clute, Lib., 5764.

II.	Forker Dem.	Dob- bins, Rep.	II.	Forker Dem.	Dob- bins, Rep.
Atlantic.....	1004	1320	Ocean.....	1116	1726
Burlington.....	4983	6174			
Mercer.....	4684	4972	Total.....	11787	14192

Samuel A. Dobbins, Rep., over Samuel C. Forker, Dem., 2495.

III.	Patt- erson, Dem.	III.	Clark, Rep.
Middlesex.....	4233	Middlesex.....	5023
Monmouth.....	4538	Monmouth.....	4502
Union.....	3847	Union.....	5269
Total.....	12618	Total.....	14794

Amos Clark, Jr., Rep., over John H. Patterson, Dem., 2176.

IV.	Ham- ilton, Dem.	Potts, Rep.	IV.	Ham- ilton, Dem.	Potts, Rep.
Hunterdon.....	4144	3558	Warren.....	4149	2652
Somerset.....	2340	2728			
Sussex.....	2835	2056	Total.....	13458	10994

Robert Hamilton, Dem., over Frederick A. Potts, Rep., 2464.

NEW-JERSEY—Continued.

V.	Woodruff, Dem.	V.	Phelps Rep.
Bergen	3015	Bergen	3046
Passaic	3665	Passaic	4993
Morris	3316	Morris	4662
Total	9986	Total	12701

William Walter Phelps, Rep., over Absalom B. Woodruff, Dem., 2715.

VI.	Randall, Dem.	VI.	Ward, Rep.
Essex	10303	Essex	16061

Marcus L. Ward, Rep., over John M. Randall, Dem., 5658.

VII.	Taylor, Dem.	VII.	Scudder, Rep.
Hudson	9108	Hudson	13377

Isaac W. Scudder, Rep., over Noah D. Taylor, Dem., 4269.

PRESENT STATE GOVERNMENT.

Governor, Joel Parker, Dem.; Secretary of State, Henry C. Kelley, Dem.; Treasurer, Josephus Sooy, Jr., Dem.; Comptroller, A. L. Kunyon, Dem.; Attorney-General, Robert G. Licht, Dem.; Chancellor, Abram O. Zabriskie, Rep.; Chief-Justice of the Supreme Court, Mercer Beasley, Dem.; Justices of the Supreme Court, Joseph D. Bedie, Dem., V. Dalrimple, Rep., George S. Woodhull, Rep., Edward W. Scudder, Dem., Bennett Van Sickle, Dem., David A. Depue, Rep.; Clerk of the Supreme Court, Charles F. Smith, Rep.; Judges of the Court of Errors, Amzl Dodd, Rep., E. L. B. Wales, Dem., John Clement, Dem., Francis S. LaSoy, Dem., James L. Ogden, Rep., Charles S. Olden, Rep.

STATE LEGISLATURE.

Senate. House. Joint Saitor.

Republicans	14	44	58
Democrats	7	10	23
Republican majority	7	38	35

PAST VOTE OF THE STATE.

	Dem.	Rep.	American.	Majority.
1856. President	45943	28338	24115	18605 D*
1856. Governor	48246	50803	....	2557 R
Dem. Opposition. American.				
1858. Congress	41500	50001	....	4708 O
1859. Governor	51714	53315	....	1601 O
Fusion.				
1860. President	62801	58324	....	4477 F
Dem. Rep.				
1862. Governor	61307	46710	....	14597 D
1864. President	68024	62723	....	7301 D
1865. Governor	64736	67525	....	2789 R
1866. Congress	63891	65542	....	1651 R
1868. Governor	83955	79333	....	4622 D
1868. President	83001	80121	....	2880 D
1870. Congress	77003	80426	....	3423 R
1871. Governor	82299	76292	....	6007 D
Greely. Grant. O'Conor.				
1872. President	76801	91611	630	14180 R

\* Plurality.

NEW-JERSEY—Continued.

VOTE OF JERSEY CITY.

DISTRICTS.	President, 1872.		Governor, 1871.	
	Greely, D. L.	Grant, Rep.	Parker, Dem.	Walsh, Rep.
Dist. 1, Prec. 1	256	197	244	157
" " 2	188	187	177	167
" " 3	165	216	158	170
" " 4	175	178	160	146
" " 5	104	162	108	121
" " 6	139	260	112	223
" " 7	147	135	134	121
Dist. 2, Prec. 1	319	69	322	60
" " 2	351	141	308	98
" " 3	204	42	182	35
" " 4	258	77	187	58
" " 5	153	89	154	58
" " 6	ret'n's	reje'd	369	67
" " 7	339	87	307	66
Dist. 3, Prec. 1	178	151	155	150
" " 2	178	158	168	146
" " 3	122	235	117	225
" " 4	88	189	187	131
" " 5	88	189	71	176
" " 6	216	264	160	234
" " 7	259	349	223	336
Dist. 4, Prec. 1	244	192	229	158
" " 2	345	172	334	183
" " 3	284	165	278	171
" " 4	77	203	109	177
" " 5	128	107	110	103
" " 6	242	138	271	129
Dist. 5, Prec. 1	177	129	180	94
" " 2	125	152	120	134
" " 3	174	270	168	216
" " 4	200	253	188	195
" " 5	88	190	100	147
Dist. 6, Prec. 1	242	270	238	239
" " 2	233	297	227	240
" " 3	258	357	214	289
Total	6818	6260	6832	5385
Majority	558	....	1447	....
Whole vote	13078	....	12217	....

COMMON COUNCIL.

Republicans	8
Democrats	4
Republican majority	4

VOTE OF NEWARK.

WARDS.	President, 1872.		Governor, 1871.		Congress, 1871.	
	Greely, D. L.	Grant, Rep.	Parker, Dem.	Walsh, Rep.	Cleveland, Dem.	Halsey, Rep.
I	471	890	530	638	449	817
II	593	878	495	639	499	910
III	313	764	433	589	458	1059
IV	494	780	595	522	448	777
V	416	530	472	381	862	747
VI	628	1158	607	667	560	1004
VII	784	349	824	249	980	903
VIII	642	806	636	536	551	608
IX	309	887	379	603	258	850
X	722	722	841	583	646	857
XI	265	403	257	294	268	308
XII	759	504	859	241	383	221
XIII	534	1412	801	920	707	1236
XIV	100	366	116	251	....	....
XV	416	597	384	443	....	....
Total	7546	11230	8158	7606	7035	10307
Majority	3684	....	852	....	....	3272
Whole vote	18776	....	16064	....	17342	....

NEW JERSEY—Continued.

COMMON COUNCIL.	
Republicans.....	20
Democrats.....	10
Republican majority.....	10

NORTH-CAROLINA.

COUNTIES. (93.)	Governor, Aug., 1872.		President, Nov., 1872.		Att.-General, 1870.	
	Merrim- on, Dem.	Cald- well, Rep.	Gre- ley, D. L.	Grant, Rep.	Shipp, Dem.	Phil- lips, Rep.
Alamance.....	1270	1015	850	925	768	1043
Alexander.....	545	359	367	313	504	247
Alleghany.....	309	184	220	142	377	158
Anson.....	1191	1019	976	1017	1052	986
Ashe.....	752	761	312	542	791	698
Beaufort.....	1331	1505	1019	1459	1505	1346
Bertie.....	949	1514	690	1517	867	1391
Bladen.....	1208	1448	758	1409	1115	1223
Brunswick.....	711	708	490	857	720	719
Buncombe.....	1538	1114	1109	970	1436	981
Burke.....	652	683	544	565	693	693
Cabarrus.....	1161	811	945	798	968	451
Caldwell.....	827	332	321	219	628	551
Camden.....	562	554	434	545	623	526
Carteret.....	1062	739	744	652	881	821
Caswell.....	1415	1459	1261	1554	.....	.....
Catawba.....	1261	422	1252	441	1043	149
Chatham.....	1774	1683	1300	1586	1861	1124
Cherokee.....	486	433	284	372	522	304
Chowan.....	576	742	430	707	603	692
Clay.....	252	142	204	125	218	174
Cleveland.....	1099	547	451	553	1212	314
Columbus.....	1045	693	730	777	697	487
Craven.....	1161	811	945	798	1500	769
Cumberland.....	1890	1883	1412	1836	1741	1671
Currituck.....	763	349	.....	.....	846	337
Dare.....	232	270	144	217	265	168
Davidson.....	1384	1516	1174	1454	1216	1150
Davie.....	826	662	510	637	762	683
Duplin.....	1750	1035	1211	1039	1505	952
Edgecombe.....	1474	3452	1221	2439	776	272
Forsyth.....	1033	1115	758	1100	954	1014
Franklin.....	1478	1169	1197	1543	1379	1437
Gaston.....	927	688	808	640	958	699
Gates.....	754	512	618	479	.....	.....
Granville.....	1979	2955	1690	2653	2008	2368
Greene.....	783	947	775	920	794	1006
Gulford.....	1849	1831	1366	1736	1793	1717
Graham.....	.....	80	30	.....	.....	.....
Halifax.....	1673	3640	1485	3794	1347	3230
Harnett.....	795	695	.....	.....	840	562
Haywood.....	749	420	668	341	723	401
Henderson.....	805	716	309	536	403	555
Hertford.....	874	923	.....	.....	297	273
Hyde.....	1161	811	945	798	1500	769
Iredell.....	1728	996	1159	980	1239	404
Jackson.....	554	166	425	128	587	229
Johnston.....	1481	1374	809	1368	1709	1202
Jones.....	559	639	375	654	519	559
Lenoir.....	944	1279	701	1304	911	1224
Lincoln.....	903	706	737	624	822	510
Macon.....	655	130	493	159	530	246
Madison.....	635	641	380	417	510	489
Martin.....	1039	1048	.....	.....	1116	1107
McDowell.....	769	519	.....	.....	599	551
Mecklenburg.....	2511	2261	2222	2181	2161	1936
Mitchell.....	195	628	64	468	280	471
Montgomery.....	475	653	241	620	481	545
Moore.....	1055	881	714	731	1113	791
Nash.....	1284	1293	1003	1215	980	788
New-Hanover.....	2261	3614	1877	3445	2027	2914
Northampton.....	1095	1990	752	1998	959	1800
Onslow.....	892	492	720	529	788	368
Orange.....	1945	1321	1483	1267	1708	991
Pamlico.....	446	358	290	358	.....	.....
Pasquotank.....	637	1033	351	1049	837	929
Perquimans.....	642	910	397	891	656	795

NORTH-CAROLINA—Continued.

COUNTIES.	Governor, Aug., 1872.		President, Nov., 1872.		Att.-General, 1870.	
	Merrim- on, Dem.	Cald- well, Rep.	Gre- ley, D. L.	Grant, Rep.	Shipp, Dem.	Phil- lips, Rep.
Person.....	1101	819	934	800	1092	765
Pitt.....	1782	1775	1429	1734	1752	1754
Polk.....	224	342	99	264	189	360
Randolph.....	1364	1389	983	1291	1280	1242
Richmond.....	1016	1304	730	1186	866	1162
Robeson.....	1631	1583	1051	1503	1685	1623
Rockingham.....	1653	1301	1416	1370	1609	1143
Rowan.....	1655	1118	1416	962	1459	973
Rutherford.....	727	1013	400	928	858	1134
Sampson.....	1697	1464	889	1479	1397	945
Stanley.....	646	366	478	385	594	452
Stokes.....	905	830	829	825	969	560
Surry.....	989	838	681	887	1007	588
Swain.....	332	26	263	35	.....	.....
Transylvania.....	379	203	230	150	357	140
Tyrrell.....	391	347	235	321	429	328
Union.....	1022	631	689	451	768	634
Wake.....	3269	3843	2407	3705	3112	3504
Washington.....	1107	2360	1006	2455	873	2206
Warren.....	493	917	390	935	561	798
Watauga.....	435	353	197	187	509	268
Wayne.....	1749	1949	1311	1934	1764	1785
Wilkes.....	1034	1294	639	1178	913	911
Wilson.....	1319	1152	1053	1124	1191	948
Yadkin.....	759	866	154	817	879	511
Yancey.....	593	582	834	307	596	245
Total.....	96731	98630	67489	91393	87648	83427
Majority.....	.....	1899	.....	23904	4221	.....
Whole vote.....	.....	195361	.....	158882	.....	171075

PRESENT STATE GOVERNMENT.

Governor, Tod R. Caldwell; Lieutenant-Governor, C. H. Brogden; Secretary of State, W. H. Howerton; Auditor, John Reilly; Attorney-General, T. L. Hargrove; Superintendent of Instruction, James C. Reid—all Republicans.

STATE LEGISLATURE.

The Democrats have majorities in both Houses of the Legislature, and 22 majority on joint ballot.

PAST VOTE OF THE STATE.

	Doug. & Breck.	Lincoln.	Bell.	Majority.	
1860. President.....	51240	.....	44990	6250 D	
1865. Governor.....	Forth. Holden.	32539	25809	6730 D	
1866. Constitution.....	Against.	For.	21552	19570	1982 A
1866. Governor.....	Dem.	Rep.	34345	10749	23596 D
1867. Registration.....	Whites.	Blacks.	103060	71057	32403 W
1868. Constitution.....	Against.	For.	74009	93118	19109 F
1868. Governor.....	Dem.	Rep.	73594	92235	18541 R
1868. President.....	.....	.....	84090	66220	12136 R
1870. Attorney-Gen'l.....	.....	.....	87648	83427	4221 D
1871. Convention.....	For.	Against.	67007	92522	9245 A
1872. Governor.....	Dem.	Rep.	96731	98630	1899 R
1872. President.....	.....	.....	67489	91393	23904 R

NEW-YORK.

COUNTIES. (6c.)	President, 1872.		Governor, 1872.		Congressman At Large, 1872.		Sec. of State, 1871.		Governor, 1870.		Sec. of State, 1869.		Governor, 1868.	
	Greeley, D. L.	Grant. Rep.	Kernan, Dem.	Dix, Rep.	Cox, Dem.	Tre- main, Rep.	Wil- lets, Dem.	Scrib- ner, Rep.	Hoff- man, Dem.	Wood- ford, Rep.	Nel- son, Dem.	Egel, Rep.	Hoff- man, Dem.	Griss- old, Rep.
Albany.....	13793	14415	14037	14367	14029	14468	13759	12516	13349	11779	11453	9754	14276	11929
Allgany.....	2981	6150	3107	6122	3085	6131	2406	5282	2747	5118	2170	4457	2883	6508
Broome.....	4322	5719	4451	5764	4408	5724	3440	4482	3968	5104	2841	4072	3928	5698
Cattaraugus.....	3656	5614	4481	5684	3952	5517	3154	4675	3742	5109	2844	4194	3915	6120
Cayuga.....	4782	7994	4978	7953	5075	7968	4266	6628	4911	7120	3768	5529	4974	8192
Chautauqua.....	4880	8144	5018	8220	5297	7877	3348	6002	4882	7770	3395	5649	4508	9339
Chemung.....	3728	4450	3981	4266	3957	4293	3918	3908	3902	4052	3502	3312	3849	3778
Chemango.....	4280	5575	4338	5686	4393	5599	3943	5557	4062	5456	3974	4889	4127	5835
Clinton.....	4085	4560	4393	4331	4218	4469	3653	3798	4220	3791	3511	3131	3178	4293
Columbia.....	6047	5462	6109	5466	6105	5566	5317	5266	5668	5415	4670	4085	5675	5366
Cortland.....	2347	3576	2375	3647	2410	3620	1057	3170	2212	3620	1647	2820	2130	4070
Delaware.....	4338	5351	4303	5337	4560	5364	4010	5065	4447	5353	3794	4459	4335	5596
Dutchess.....	8636	8235	8682	8327	8675	8160	4726	7188	6712	8442	6008	6138	7621	8682
Erle.....	12407	17931	13419	17320	13137	17746	13520	14357	15371	13037	11810	12407	14942	15186
Essex.....	1938	3726	2103	3648	2011	3678	1743	2878	2014	3188	1771	2572	2134	3623
Franklin.....	2076	3371	2177	3342	2154	3389	1849	2776	2423	2978	1726	2323	2290	3394
Fulton & Ham'tn	3419	3904	3527	3885	3605	3850	3514	3442	3269	3779	3008	2842	3158	3657
Genesee.....	2590	4044	2654	4061	2663	4012	2151	3384	2168	3701	2022	2892	2659	4239
Greene.....	3704	3440	3718	3536	3821	3517	3347	2801	3759	3102	3153	2215	3994	3422
Herkimer.....	4066	5515	4145	5495	4160	5480	3730	4896	4073	4071	3513	4066	4116	5341
Jefferson.....	5769	6481	5971	6453	5972	6469	5435	7442	5704	7211	4855	5955	5955	8341
Kings.....	38108	33368	35774	30711	37882	33726	39450	30300	36228	23450	28427	24124	41410	26149
Lewis.....	3033	3402	3170	3332	3083	3400	2601	3017	2893	3036	2559	2527	3258	3997
Livingston.....	3350	4733	3477	4707	3540	4677	3489	4299	3283	4290	2524	3409	3511	4392
Madison.....	3869	6090	4013	6089	4058	6064	3275	5190	3611	5545	3077	4775	3991	6255
Monroe.....	9281	13023	9572	12814	9681	12862	9107	12804	9168	12995	7534	9474	10226	11859
Montgomery.....	3742	4113	3388	4165	3948	4077	3559	3832	4215	3638	3710	3312	3819	3978
New-York.....	7714	54767	77915	56290	80072	54370	83326	54137	86688	84291	79476	96897	112522	43372
Niagara.....	4306	5424	4049	5277	4575	5345	3871	4651	4322	4791	3733	4047	4765	5607
Oneida.....	10078	13384	10765	12921	10572	13193	6577	11596	10819	12149	9086	10109	11295	12555
Onondaga.....	9749	12708	10191	12582	10019	12719	9174	9388	9611	11248	6547	8861	9312	12541
Ontario.....	4047	5578	4099	5624	4203	5522	3527	4739	4217	5004	3204	4135	4229	5728
Orange.....	7712	8471	7979	8729	7979	8489	6000	7852	7490	7870	6080	6188	7987	8038
Orleans.....	2391	3557	2518	3872	2504	3851	2247	3477	2380	3607	1915	2858	2482	3883
Oswego.....	6443	9559	6932	9292	6704	9353	5131	7931	6818	8079	4697	6760	6170	9623
Otsego.....	6275	6236	6219	6439	6229	6398	5754	5851	5818	5924	5438	5527	6115	6540
Putnam.....	1337	1760	1324	1749	1413	1667	1457	1481	1487	1238	1360	856	1740	1548
Queens.....	5555	6682	5417	6500	6070	5930	5213	4602	6905	4493	4156	2517	6549	4822
Rensselaer.....	8671	11937	8090	11847	9252	11613	9836	6643	11165	9230	8018	7702	10230	10707
Richmond.....	2541	2728	2429	2967	2592	2755	2390	2201	2799	1923	2265	1410	3131	2132
Rockland.....	2432	2220	2362	2300	2523	2240	2104	1889	2189	1497	1668	1110	2790	1842
St. Lawrence.....	4734	6955	4757	11327	4464	11288	2876	8814	3158	10000	2610	7767	4014	11855
Saratoga.....	2242	2869	4904	6988	4899	7023	4192	6303	5188	6094	5250	5375	5290	6429
Schenectady.....	4196	3284	2224	2817	2242	2795	2243	2456	2444	2342	2274	2153	2358	2450
Schoharie.....	1996	2478	4319	3351	4011	3315	4101	2939	4530	2666	4137	2476	4729	3299
Schuyler.....	2870	2923	2887	2475	2129	2446	2002	2225	2118	2505	1883	1648	2047	2767
Seneca.....	4935	11331	2990	2017	3011	2914	3269	2492	3145	2616	2541	2139	3290	2800
Steuben.....	6940	8651	7039	8580	7119	8505	6206	7825	6322	7290	4926	5682	6551	8575
Suffolk.....	3166	4836	3201	5182	3406	4920	2858	3930	4066	4234	3136	3107	4254	4578
Sullivan.....	3061	3260	3360	3295	3434	3204	3021	2505	3522	3684	2791	2197	3728	3233
Tioga.....	3211	4081	3283	4100	3338	4067	2698	3810	3125	3878	2572	3493	3222	4300
Tompkins.....	3369	4318	3432	4391	3558	4304	2278	3562	3002	3965	2450	3539	3136	4627
Ulster.....	7700	8672	7913	8663	8375	8370	7517	7907	8591	7426	6687	5415	8623	7938
Warren.....	1803	2901	1685	2851	1989	2850	2979	2473	2424	2490	2041	1978	2291	2869
Washington.....	3765	6335	3865	6554	3959	6435	3637	5998	4249	5788	2847	4341	4111	6642
Wayne.....	3768	6164	3883	6204	3980	6140	3861	5331	4243	4442	3017	4707	4440	6301
Westchester.....	11112	10223	10597	10923	11271	10263	8646	10797	10361	8641	7513	6880	11945	9398
Wyoming.....	2301	3999	2369	3945	2372	3932	1901	3444	2496	3544	1773	2927	2620	4205
Yates.....	1808	2760	1912	2778	1924	2735	1784	2652	1865	2747	1277	2118	1760	3129
Total.....	387279	440759	392350	447801	400697	438456	368212	387119	399532	366436	330774	310733	439301	411355
Majority.....	53861	53861	55451	55451	37759	37759	18007	18007	18007	18007	20211	20211	27946	27946
Whole vote.....	829693	829693	840151	840151	839153	839153	757151	757151	769334	769334	611707	611707	850656	850656

\* Including 1454 for O'Connor, and 201 for Black, Temp. Grant's majority over all was 51825. † Including 1820 for Leigh, Temp. ‡ Including 1907 for Graham, Labor Reform, and 1459 for Clark, Temp.

NEW-YORK—Continued.

PRESENT STATE GOVERNMENT.

Governor, John A. Dix, Rep.; Lieutenant-Governor, John C. Robinson, Rep.; Secretary of State, G. Hilton Scribner, Rep.; Comptroller, Nelson K. Hopkins, Rep.; State Treasurer, Thomas Raines, Lib.; Attorney-General, Francis C. Barlow, Rep.; Canal Commissioners, John D. Fay, Dem., Alexander Barkley, Rep., R. W. Stroud, Rep.; State Engineer, William B. Taylor, Rep.; Inspectors of State Prisons, Solomon Scheu, Dem., Thomas Kirkpatrick, Rep., Ezra Graves, Rep.; Chief-Judge of the Court of Appeals, Sanford E. Church, Dem.; Associate Judges, William F. Allen, Dem., Martin Grover, Dem., Rufus W. Peckham, Dem., Charles A. Rapallo, Dem., Charles J. Folger, Rep., Charles Andrews, Rep.

STATE LEGISLATURE.

	Senate.	House.	Joint Ballot.
Republicans.....	24	91	115
Democrats.....	8	35	43
Independent.....	—	2	2
Republican majority.....	16	54	70

PAST VOTE OF THE STATE.

	Dem.	Free Soil.	Whig.	Majority.
1852. President.....	262083	25329	234882	1872 D
	<i>Soft Shell.</i>	<i>Fusion.</i>	<i>Amer.</i>	
1854. Governor.....	156495	156804	122282	309 F*
	<i>Hard Shell.</i>			
	33850			
1855. Sec. of State.....	91335	136698	148577	11859 A*
	<i>Soft Shell.</i>	<i>Rep.</i>	<i>Amer.</i>	
	<i>Hard Shell.</i>			
	59353			
1856. President.....	195878	276007	121604	80129 R*
1857. Sec. of State.....	195482	177425	66882	18057 D*
1858. Governor.....	230513	247953	60880	17440 R*
1859. Sec. of State.....	252589	251139	.....	1450 D
	<i>Fusion.</i>	<i>Lincoln.</i>		
1860. President.....	312510	362646	.....	50136 R
	<i>Dem.</i>	<i>Rep.</i>	<i>Breck. Dem.</i>	
1860. Governor.....	294812	358272	19841	43590 K
	<i>Against.</i>	<i>For.</i>		
1855. Negro Suffr.....	237683	167503	.....	140481 A
	<i>Dem.</i>	<i>Rep.</i>		
1861. Sec. of State.....	187716	297428	.....	109712 R
1862. Governor.....	306649	295987	.....	10752 D
1863. Sec. of State.....	284932	314847	.....	29405 R
1864. Governor.....	361261	395557	.....	8293 R
1864. President.....	361986	368735	.....	6749 R
1865. Sec. of State.....	273193	301055	.....	27857 R
1866. Governor.....	352526	366315	.....	13789 R
1867. Sec. of State.....	373629	325099	.....	47930 D
1868. Governor.....	439301	411355	.....	27946 D
1868. President.....	429883	419883	.....	10000 D
1869. Sec. of State.....	339074	310733	.....	20241 D
	<i>Dem.</i>	<i>Rep.</i>	<i>Lab. Rep. &amp; Temp.</i>	
1870. Governor.....	399532	366436	.....	29730 D
	<i>Dem.</i>	<i>Rep.</i>	<i>Temp.</i>	
1871. Sec. of State.....	368212	377119	.....	1820 17087 R
	<i>Greeley.</i>	<i>Grant.</i>	<i>Black.</i>	
1872. President.....	387279	440759	.....	201 51825 R
	<i>O'Connor.</i>			
	1454			

\* Plurality.

VOTE FOR REPRESENTATIVES IN CONGRESS, 1872.

DISTRICTS.	Covert	DISTRICTS.	Scudder
I.	D. L.	I.	Rep.
Queens.....	5922	Queens.....	6094
Richmond.....	2543	Richmond.....	2756
Suffolk.....	3332	Suffolk.....	5027
Total.....	11797	Total.....	177

Henry J. Scudder, Rep., over James W. Covert et. al., Lib., 2080.

NEW-YORK—Continued.

II.	Schumaker D. L.	Perry, Rep.	Robinson In. D.
Kings (part).....	13355	8378	1031

John G. Schumaker, Dem. and Lib., over Andrew J. Perry, Rep., 4977; over Perry and W. E. Robinson, Ind. Dem., 3946.

III.	Goodrich D. L.	III.	Woodford, Rep.
Kings (part).....	11506	Kings (part).....	15171

Stewart L. Woodford, Rep., over William W. Goodrich, Dem. and Lib., 3665.

IV.	Colahan, D. L.	IV.	Crooke Rep.
Kings (part).....	10202	Kings (part).....	11012

Philip S. Crooke, Rep., over Stephen J. Colahan, Dem. and Lib., 810.

V.	Roberts, D. L.	V.	Stewart, Rep.
New-York (part).....	20281	New-York (part)...	5356

William R. Roberts, Dem. and Lib., over Matthew Stewart, Rep., 14925.

VI.	Brooks D. L.	VI.	Dunn, Rep.
New-York (part).....	.....	New-York (part)...	5005

James Brooks, Dem. and Lib., over Adolph G. Dunn, Rep., 11640.

VII.	Creamer, D. L.	VII.	Geib, Rep.
New-York (part).....	10012	New-York (part)...	8279

Thomas J. Creamer, Dem. and Lib., over Conrad Geib, Rep., 1733.

VIII.	Shaw D. L.	VIII.	Lawson, Rep.
New-York (part).....	9397	New-York (part)...	13305

John D. Lawson, Rep., over Charles P. Shaw, Dem. and Lib., 3910.

IX.	Connolly, T. D.	Mellish, Rep.	Hardy A. H. D.
New-York (part).....	5847	7841	7068

David B. Mellish, Rep., over John Hardy, Apollo Hall Dem., 1904; Hardy and Michael Connolly, Tam. Dem., over Mellish, 5074.



NEW-YORK—Continued.

X.	Wood, D. L.	X.	Darling, Rep.
New-York (part).....	10526	New-York (part)	9641
Fernando Wood, Dem. and Lib., over William A. Darling, Rep., 885.			

XI.	Potter, D. L.	XI.	Flagg, Rep.
Putnam.....	1422	Putnam.....	1667
Rockland.....	2495	Rockland.....	2267
Westchester.....	11282	Westchester.....	10335
Total.....	15199	Total.....	14269

Clarkson N. Potter, Dem. and Lib., over Ethan Flagg, Rep., 930.

XII.	Horton, D. L.	XII.	St. John, Rep.
Orange.....	7934	Orange.....	8527
Sullivan.....	3383	Sullivan.....	3315
Total.....	11317	Total.....	11842

Charles St. John, Rep., over Charles H. Horton, Dem. and Lib., 525.

XIII.	Whitehouse, D. L.	XIII.	Ketcham, Rep.
Columbia.....	5863	Columbia.....	5788
Dutchess.....	8990	Dutchess.....	8144
Total.....	14859	Total.....	13392

John O. Whitehouse, Dem. and Lib., over John H. Ketcham, Rep., 927.

XIV.	Dewitt, D. L.	XIV.	Maxwell, Rep.
Greene.....	2809	Greene.....	3529
Ulster.....	8222	Ulster.....	8485
Total.....	12031	Total.....	12014

David M. Dewitt, Dem. and Lib., over John Maxwell, Rep., 17.

XV.	Perry, D. L.	XV.	Adams, Rep.
Albany.....	14212	Albany.....	14279
Schoharie.....	4397	Schoharie.....	3323
Total.....	18609	Total.....	17603

Ell Perry, Dem. and Lib., over Charles H. Adams, Rep., 1004.

XVI.	Thayer, D. L.	XVI.	Smart, Rep.
Rensselaer.....	9378	Rensselaer.....	11475
Washington.....	3974	Washington.....	6360
Total.....	13352	Total.....	17835

James S. Smart, Rep., over Adin Thayer, Dem. and Lib., 4483.

NEW-YORK—Continued.

XVII.	Heaton, D. L.	XVII.	Hale, Rep.
Clinton.....	4221	Clinton.....	4446
Essex.....	1967	Essex.....	3707
Warren.....	1986	Warren.....	2852
Total.....	8174	Total.....	11025

Robert S. Hale, Rep., over Rufus Heaton, Dem. and Lib., 2851.

XVIII.	Cantwell, D. L.	XVIII.	Wheeler, Rep.
Franklin.....	2102	Franklin.....	3443
St. Lawrence.....	4453	St. Lawrence.....	11282
Total.....	6555	Total.....	14725

William A. Wheeler, Rep., over William P. Cantwell, Dem. and Lib., 8160.

XIX.	Judson, D. L.	Hathorn, Rep.	XIX.	Judson, D. L.	Hathorn, Rep.
Fulton.....	3171	3384	Schenectady.....	2351	2788
Hamilton.....	507	362			
Montgomery.....	3989	4043			
Saratoga.....	4738	7185	Total.....	14756	17762

Henry H. Hathorn, Rep., over David B. Judson, Dem. and Lib., 3006.

XX.	Sturges, D. L.	XX.	Wilbur, Rep.
Chenango.....	4378	Chenango.....	5610
Delaware.....	4523	Delaware.....	5380
Otsego.....	6270	Otsego.....	6378
Total.....	15171	Total.....	17368

David Wilbur, Rep., over Hezekiah Sturges, Dem. and Lib., 2197.

XXI.	Brockway, D. L.	XXI.	Merriam, Rep.
Herkimer.....	4163	Herkimer.....	5480
Jefferson.....	5985	Jefferson.....	8351
Lewis.....	3072	Lewis.....	3406
Total.....	13220	Total.....	17337

Clinton L. Merriam, Rep., over Beman Brockway, Dem. and Lib., 4117.

XXII.	Sherman, D. L.	XXII.	Roberts, Rep.
Oneida.....	10481	Oneida.....	13284

Ellis H. Roberts, Rep., over Richard W. Sherman, Dem. and Lib., 2803.

XXIII.	Foster, D. L.	XXIII.	Lansing, Rep.
Madison.....	4047	Madison.....	6060
Oswego.....	6794	Oswego.....	9350
Total.....	10841	Total.....	15410

Election Returns.

NEW-YORK—Continued.

William E. Lansing, Rep., over Henry A. Foster, Dem. and Lib., 4569.

XXIV.	Hiscock, D. L.	XXIV.	Duell, Rep.
Cortland.....	2360	Cortland.....	3658
Onondaga.....	10841	Onondaga.....	11799
Total.....	13288	Total.....	15457

R. Holland Duell, Rep., over Frank Hiscock, Dem. and Lib., 2169.

XXV.	Graves D. L.	XXV.	McDonougall, Rep.
Cayuga.....	5293	Cayuga.....	7510
Seneca.....	3016	Seneca.....	2899
Wayne.....	4016	Wayne.....	6077
Total.....	12325	Total.....	16486

Clinton D. McDougall, Rep., over William T. Graves, Dem. and Lib., 4161.

XXVI.	White D. L.	XXVI.	Lampert, Rep.
Livingston.....	3640	Livingston.....	4579
Ontario.....	4171	Ontario.....	5562
Yates.....	1919	Yates.....	2745
Total.....	9730	Total.....	12886

William H. Lampert, Rep., over William M. White, Dem. and Lib., 3156.

XXVII.	Goodrich, D. L.	Platt, Rep.	XXVII.	Goodrich, D. L.	Platt, Rep.
Broome.....	4502	5719	Tompkins....	3568	4280
Schuyler.....	2131	2451	Total.....	13406	16603
Tioga.....	3205	4153			

Thomas C. Platt, Rep., over Milo Goodrich, Dem. and Lib., 3197.

NEW-YORK—Continued.

XXVIII.	Hayt, D. L.	XXVIII.	Smith, Rep.
Allegheny.....	3158	Allegheny.....	5997
Chemung.....	3951	Chemung.....	3270
Steuben.....	7153	Steuben.....	8471
Total.....	14262	Total.....	18738

Horace B. Smith, Rep., over Stephen T. Hayt, Dem. and Lib., 4476.

XXIX.	Gordon, D. L.	XXIX.	Clarke Rep.
Monroe.....	9913	Monroe.....	12539
Orleans.....	2557	Orleans.....	3803
Total.....	12470	Total.....	16342

Freeman Clarke, Rep., over Luther Gordon, Dem. and Lib., 3872.

XXX.	Southworth, D. L.	XXX.	Hoskins, Rep.
Genesee.....	2678	Genesee.....	3995
Niagara.....	4631	Niagara.....	5271
Wyoming.....	2290	Wyoming.....	3967
Total.....	9599	Total.....	13233

George G. Hoskins, Rep., over Mortimer M. Southworth, Dem. and Lib., 3634.

XXXI.	Williams, D. L.	XXXI.	Bass, Rep.
Erie.....	12813	Erie.....	17929

Lyman K. Bass, Rep., over William Williams, Dem. and Lib., 5116.

XXXII.	Murray, D. L.	XXXII.	Sessions, Rep.
Cattaraugus.....	4006	Cattaraugus.....	5447
Chautauqua.....	5567	Chautauqua.....	7475
Total.....	9573	Total.....	12922

Walter L. Sessions, Rep., over Charles D. Murray, Dem. and Lib., 3349.

VOTE OF THE CITY OF NEW-YORK, NOVEMBER, 1872.

ASSEMBLY DISTRICTS.	President.		Governor.		Congressman At Large.		Mayor.			Justice of the Supreme Court.			City Judge.	
	Greely, D. L.	Grant, Rep.	Kernan, Dem.	Dix, Rep.	Cox, Dem.	Trem'n Rep.	Lawrence, T. D.	Haveineyer, Rep.	O'Br'n A H D	Leonard, T. D.	Davis, Rep.	Anderson, A I D	Bedford, T. D.	Sutherland, Rep. A. H.
I.....	3904	2028	4468	1529	4536	1474	2769	1354	1835	2816	1514	1650	3936	2572
II.....	3831	1018	4214	644	4297	592	2400	3072	1909	2444	658	1799	3684	1154
III.....	3286	1034	3493	855	3499	834	2301	560	1201	2370	933	1049	3154	1227
IV.....	5006	1488	5189	1318	5351	1214	3075	848	2213	3449	1406	1658	3419	2947
V.....	3574	2986	3359	3155	3470	3054	2280	1212	1286	2521	3210	863	2503	4011
VI.....	3132	1531	3092	1569	3211	1477	2282	2114	851	2474	1527	682	2476	2106
VII.....	2212	3018	2189	3230	2324	3111	1611	1446	487	1860	3165	388	1857	3486
VIII.....	4654	3012	4275	3460	4399	3370	3279	3202	1261	3242	3445	971	3224	4205
IX.....	3107	3914	2965	4374	3017	4120	2064	4085	1007	2016	4298	897	2420	4695
X.....	3304	2384	3022	2792	3052	2775	2247	2907	656	2321	2932	533	2436	3299

# Election Returns.

55

## NEW-YORK—Continued.

ASSEMBLY DISTRICTS.	President.		Governor.		Congressman At Large.		Mayor.			Justice of the Sup'me Court.			City Judge.	
	Greeley, D.L.	Grant, Rep.	Kernan, Dem.	Dix, Rep.	Cox, Dem.	Tremain, Rep.	Lawrence, T. D.	Havenner, Rep.	O'Brien A.H.D.	Leonard, T. D.	Davis, Rep.	Anderson, A.H.D.	Bedford, T. D.	Sutherland, A.&R.
XI.....	2517	4117	2552	4299	2721	4159	1814	4093	970	1836	4164	864	1941	4896
XII.....	3657	1872	3397	2166	3465	2124	2167	1995	1433	2472	2185	886	2523	2909
XIII.....	2817	3203	2040	3438	2801	3230	1885	3200	982	1075	3493	728	2026	4073
XIV.....	2952	1497	2912	1593	2934	1586	1401	1577	1460	1621	1050	1228	2140	2319
XV.....	4368	2906	4281	3101	4300	3036	2227	2681	2204	2308	3053	2014	2466	4816
XVI.....	4701	2193	4829	2211	4922	2127	1942	2068	3039	2657	2211	2135	2906	3986
XVII.....	4806	4029	4590	4389	4554	4317	2349	4332	2319	2736	4369	1809	2753	6097
XVIII.....	3453	2809	4269	2271	4279	2147	1840	1949	2757	1984	2172	2195	1971	4490
XIX.....	2213	1481	2303	1359	2413	1340	902	1302	1541	1200	1346	1191	1189	2516
XX.....	5354	3940	5270	4288	5487	4092	2905	3975	2698	2907	4244	2408	3017	6490
XXI.....	4866	4090	4846	4249	5040	4111	2645	3866	2493	2769	4191	2180	2645	6495
Total.....	77814	54657	77915	56290	80072	54370	47133	53921	34714	49779	56076	28218	53898	79025
Majority.....	23157		21625		25702		5308*			6297*			25127	
Whole vote.....	132471		134205		134442		134878			134073			132923	

### VOTE FOR OTHER CANDIDATES, 1872.

	<i>Tammany Democratic.</i> Vote.	Republican.	Vote.	Apollo Hall Dem.	Vote.	Maj.
Justice of Superior Court.....	James C. Spencer.....	50338	H. C. Van Vorst.....	56457	C. A. Hand.....	27474 6119 V*
District-Attorney.....	Charles Donohue.....	52040	Benj. K. Phelps.....	55109	W. C. Whitney.....	26472 3129 P*
Coroner.....	Henry Wolton.....	54757	Adolph Kessler.....	78961		24204 K

### VOTE FOR COMMON COUNCIL, 1872.

#### ALDERMEN.

† Peter Gilsey.....	74981	<i>George W. Plunkitt.....</i>	48214	George Burghard.....	31922
† Joseph A. Monheimer.....	59702	<i>James McLaren.....</i>	47644	Thomas Coman.....	29974
† Jenkins Van Schaick.....	54351	<i>Frederick Zimmer.....</i>	47394	James Fitzgerald.....	28724
† Samuel B. H. Vance.....	54002	<i>William T. Ashman.....</i>	47178	Peter Culkin.....	28590
† George Koch.....	53837	<i>Michael Cregan.....</i>	46791	John E. Walsh.....	28027
† Oliver F. C. Billings.....	53223	<i>Isaac Robinson.....</i>	46368	William Joyce.....	27987
† John J. Morris.....	52954	<i>Jeremiah Kennefic.....</i>	46284	Solomon Mehrbach.....	26492
† Oswald Ottendorfer.....	52921	<i>George P. Bradford.....</i>	46184	Samuel A. Lewis.....	25984
† Stephen V. R. Cooper.....	52581	<i>William Salmon.....</i>	45956	Charles Gaustmann.....	25733
† Peter Kehr.....	51781	<i>Gilbert J. Hunter.....</i>	45762	Charles A. Johns.....	21255
† John Falconer.....	51346	<i>Edward Gilon.....</i>	45397	Henry Clausen, Jr.....	11463
† Robert McCafferty.....	49819	<i>Nicholas Seger.....</i>	44971	Peter B. Olney.....	10876
† Richard Flanagan.....	49112	<i>Joseph C. Pinckney.....</i>	44497	Townsend Cox.....	10665
† John Reilly.....	49038	<i>Abraham Lent.....</i>	44002	William Riddle.....	2401
† Patrick Lysaght.....	48943	<i>Frederick Germann.....</i>	35912	Henry G. Leaske.....	1833
† Thomas Shelt.....	46539	<i>David M. Koehler.....</i>	34676	Rufus B. Cowing.....	1416

#### ASSISTANT-ALDERMEN.

<i>District.</i>			
I. † Thomas Foley, A. H.....	2067	Terence Duffy, Ind.....	1799
		D. D. O'Connor, Tam.....	1616
		John Ham, Rep.....	324
II. † Jeremiah Murphy, Tam.....	2510	John Quinlan, A. H.....	2035
III. † Charles M. Clancy, Tam.....	1757	Frederick J. Byrne, A. H.....	867
		Thomas F. Geary, Rep.....	855
IV. † John C. Keating, Tam.....	2773	Charles Reilly, Rep.....	2545
		Richard Walsh, A. H.....	622
V. † Henry Wisser, A. H.....	2269	Theodore Allen, Rep.....	2106
		Philip Ketterer, Tam.....	1447
		Thomas Westman.....	493
VI. † Michael Healy, Tam.....	2103	David Crowley, A. H.....	1671
		Patrick Farley, Ind.....	579
VII. † Thomas L. Thornell, Rep.....	3149	James T. Griswold, Tam.....	1802
VIII. † John Theiss, A. H.....	2666	George A. Stauf, Tam.....	2195
		Caspar A. Barden, Ind.....	1233
		J. C. J. Langbein, Ind.....	971
IX. † George F. Coddington, Rep.....	3825	William P. Bensef, Tam.....	2950
X. † Joseph P. Strack, A. H.....	2986	John Zahn, Tam.....	2255
		Joachim Maidhoff, Ind.....	367
XI. † William S. Kreps, Rep.....	4405	John Bennett, Tam.....	1977
XII. † Patrick Keenan, Tam.....	1752	Christian Nanert, Rep.....	1706
		William Donnelly, A. H.....	1476

\* Plurality. † Elected. The candidates nominated at Tammany Hall are printed in *Italics*. The other candidates ran on various tickets.

NEW-YORK—Continued.

XIII. * William Wade, Rep.....	3454	William B. Carr, Tam.....	2097
XIV. * John J. Kehoe, Rep.....	1590	William Gleeson, Tam.....	1174
XV. * Edward Brooks, Tam.....	2204	Arthur McQuade, A. H.....	1075
		William P. Simpson, Rep.....	1172
		Christopher Bathe, A. H.....	1042
		Francis McDonald, Ind.....	943
		I. M. Fisher, Ind.....	851
XVI. * George Kelly, Tam.....	2370	Patrick Myhan, A. H.....	2185
		Edward R. Stahl, Ind.....	1120
		Pat. Cunningham, Ind.....	471
XVII. * S. N. Simonson, Rep.....	3546	Charles Feitner, Tam.....	2947
		Martin Buckley, A. H.....	1677
		Lawrence Morrissey, Ind.....	575
XVIII. * Phillip Cumisky, A. H.....	2282	Frederick H. Man, Rep.....	2099
		James Keating, Tam.....	1653
XIX. * Henry A. Linden, A. H.....	2092	John J. Maloney, Tam.....	799
		Bartholomew McDonald, Ind.....	758
XX. * Isaac Sommers, Tam.....	2498	Herman Rocke, Rep.....	2247
		Michael Whalen, A. H.....	1908
		Christian Schwartz, Ind.....	1668
XXI. * Benjamin Beyea, Rep.....	2959	Stephen Geoghegan, Ind.....	765
		John Maguire, Tam.....	2032
		Michael J. Bannon, A. H.....	1534
		Otis T. Hall, Ind.....	1453

Tammany Democrats, 8; Apollo Hall Democrats, 6; Republicans, 7.

PAST VOTE OF THE CITY.

	Fusion.	Lincoln.	Maj.	
1860. President.....	62298	33290	29008	F
	Dem.	Rep.		
1861. Sec'y of State.....	19789	37539	17750	R
	Gunther.	Opdyke.	Wood.	
1861. Mayor.....	24767	25380	24167	R†
	Seymour.	Wadsworth.		
1862. Governor.....	54312	22536	31776	D
	Dem.	Rep.		
1863. Sec'y of State.....	43283	23613	19670	D
	Gunther.	Blunt.	Boole.	
1863. Mayor.....	29121	19383	22597	G†
	Seymour.	Fenton.		
1864. Governor.....	73537	36310	37227	D
	McClellan.	Lincoln.		
1864. President.....	73709	36681	37028	D
	Dem.	Rep.		
1865. Sec'y of State.....	53128	28740	24388	D
	Hoffman.	Roberts.	Hecker.	
1865. Mayor.....	32820	31657	10990	
	Gunther.	6758	1163	H†
	Hoffman.	Fenton.		
1866. Governor.....	80677	33492	47185	D
	Dem.	Rep.		
1867. Sec'y of State.....	85764	26098	59666	D
	Hoffman.	Darling.	Wood.	
1867. Mayor.....	63081	18483	22827	H
	Hoffman.	Griswold.		
1868. Governor.....	112522	43372	69150	D
	Seymour.	Grant.		
1868. President.....	108316	47738	60578	D
	Hall.	Conkling.		
1868. Mayor.....	75109	20835	54274	D
	Dem.	Rep.		
1869. Sec'y of State.....	79476	36897	42579	D
	Hoffman.	Woodford.		
1870. Governor.....	86568	34391	52277	D
	Hall.	Ledwith.		
1870. Mayor.....	71037	46392	24645	H
	Dem.	Rep.		
1871. Sec'y of State.....	83326	54137	29189	D
	Lawrence.	Havemeyer.	O'Brien.	
1872. Mayor.....	47133	53031	34714	H†
	Greeley.	Grant.		
1872. President.....	77817	54657	23160	D

\* Elected. † Plurality.

VOTE OF BROOKLYN.

WARDS.	President, 1872.		Governor, 1872.		Sec. of State, 1871.	
	Greeley, D. L.	Grant, Rep.	Kernan, Dem.	Dix, Rep.	Wilers, Dem.	Scribner, Rep.
	I.....	646	572	621	612	666
II.....	1109	373	1174	385	2211	204
III.....	678	1201	778	1350	636	1344
IV.....	1090	1180	912	1346	1069	1149
V.....	2100	913	2079	926	3381	678
VI.....	2787	1528	2714	1627	3806	1483
VII.....	2001	2116	1861	2281	1813	2054
VIII.....	1132	805	1093	777	1311	583
IX.....	1666	939	1572	949	1845	745
X.....	3255	2618	3005	2612	3388	2330
XI.....	1660	1777	1468	1992	1690	1737
XII.....	2492	502	2571	455	3194	340
XIII.....	1513	1878	1210	2149	1030	2121
XIV.....	2289	942	2252	962	2121	733
XV.....	1422	1641	1266	1854	1178	1668
XVI.....	1748	2355	1724	2411	1514	1841
XVII.....	1653	1568	1437	1743	1587	1492
XVIII.....	979	849	864	953	676	805
XIX.....	1138	1572	1013	1762	1863	1517
XX.....	1389	2231	1186	2462	1062	2304
XXI.....	2495	2850	2190	3109	2005	2304
XXII.....	1117	1252	1010	1370	1045	1057
Total.....	36398	31728	34079	34321	38037	29945
Majority.....	4670	.....	242	.....	8302	.....
Whole vote.....	68126	.....	68391	.....	67982	.....

VOTE OF ALBANY.

WARDS.	President, 1872.		Governor, 1872.		Sec. of State, 1871.	
	Greeley, D. L.	Grant, Rep.	Kernan, Dem.	Dix, Rep.	Wilers, Dem.	Scribner, Rep.
	I.....	178	544	178	587	603
II.....	619	415	649	340	446	384
III.....	836	254	875	228	728	215
IV.....	847	580	846	579	671	410
V.....	401	497	457	497	553	410
VI.....	444	611	449	614	511	775
VII.....	358	470	342	494	262	249
VIII.....	1023	404	1049	395	619	313

NEW-YORK—Continued.

WARDS.	President, 1872.		Governor, 1872.		Sec. of State, 1871.	
	Green- leaf, D. L.	Grant, Rep.	Ker- nan, Dem.	Dix, Rep.	Wil- lers, Dem.	Scrib- ner, Rep.
IX.....	438	436	476	413	504	230
X.....	483	599	492	509	335	326
XI.....	502	833	501	826	511	796
XII.....	794	287	829	244	734	211
XIII.....	387	633	371	653	402	598
XIV.....	293	678	270	713	538	459
XV.....	478	338	485	329	383	791
XVI.....	395	687	379	704	696	575
Total.....	8538	8266	8648	8224	8496	7010
Majority.....	272		424		1486	
Whole vote.....	16804		16872		15509	

COMMON COUNCIL.

Republicans (Aldermen).....	9
Democrats ".....	7
Republican majority.....	2

NEW-MEXICO.

COUNTIES. (13.)	Congress, 1871.			Congress, 1869.	
	Galle- gos, Dem.	Chav- es, Rep.	Sena, Rep.	Rome- ro, Dem.	Chav- es, Rep.
Bernalillo.....	709	743	....	166	998
Cofax.....	329	207	....	466	114
Donna Anna.....	793	478	....	157	482
Grant.....	109	103	2	13	181
Lincoln.....	285	293	....	121	122
Mora.....	1241	367	202	1621	212
Rio Arriba.....	975	544	150	992	431
Santa Anna.....	48	276	72	58	423
Santa Fé.....	747	110	619	700	901
San Miguel.....	842	256	1430	602	1810
Socorro.....	729	475	....	497	558
Taos.....	471	752	20	754	914
Valencia.....	358	951	21	126	1128
Total.....	7666	5285	2534	6273	8094
Majority.....	2381*				1821
Whole vote.....	15485			14367	

\*Plurality.

PRESENT TERRITORIAL GOVERNMENT.

Governor, Marsh Giddings; Secretary, W. F. M. Army; Marshal, John Pratt; Attorney, T. B. Catron; Collector, G. A. Smith; Assessor, W. L. Warning; Chief-Justice of the Supreme Court, J. G. Palen; Associate Justices, Warren Bristol and Hezekiah S. Johnson.

TERRITORIAL LEGISLATURE.

The Democrats have majorities in both Houses of the Legislature.

PAST VOTE OF THE TERRITORY.

	Dem.	Rep.	May.
1863. Congress.....	7231	6425	806 D
1865. Congress.....	6180	8511	2331 R
1867. Congress.....	8891	8794	97 D
1869. Congress.....	6273	8094	1821 R
1871. Congress.....	7666	7819	153 R

The Republican vote of 1871 includes that cast for Sena, Independent Republican.

OHIO.

COUNTIES. (88.)	Secretary of State, Oct. 1872.		President, Nov. 1872.		Governor, 1872.	
	Wiley Dem.	Wick-off, Rep.	Green- leaf, D. L.	Grant, Rep.	Mc- Cook, Dem.	Noyes, Rep.
Adams.....	1920	1732	1972	1877	2202	1895
Allen.....	2459	1948	2493	2010	2180	1708
Ashland.....	2434	2007	2368	1183	2177	1883
Ashtabula.....	1734	5416	1678	5704	1164	4221
Athens.....	1570	2798	1398	3025	1540	2505
Auglaize.....	2499	971	2535	1189	2670	804
Belmont.....	3739	4138	3647	4267	3681	3899
Brown.....	2855	2325	3337	2593	2771	263
Butler.....	4887	2877	4926	2693	4232	2618
Carroll.....	1291	1741	1283	1817	1218	1888
Champaign.....	2004	2830	2185	3059	1859	2646
Clarke.....	2582	3874	2612	4095	2020	3173
Clermont.....	3652	3370	3658	3408	3468	3324
Clinton.....	1755	3056	1786	3105	1387	2546
Columbiana.....	3201	4633	2897	4773	2466	3600
Coshocton.....	2564	2099	2668	2252	2508	1962
Crawford.....	3258	1846	3595	2681	2648	1606
Cuyahoga.....	9959	13562	8033	14451	5320	11287
Darke.....	3425	2870	2700	3090	3169	2500
Defiance.....	1712	941	1720	1093	1547	835
Delaware.....	2167	2504	2013	1713	2072	2610
Eric.....	2639	2666	2287	2905	1555	2231
Fairfield.....	3699	2257	3888	2540	3622	2185
Fayette.....	1530	1997	1545	2140	1378	1866
Franklin.....	7631	4948	7345	5796	6163	4049
Fulton.....	1047	2051	826	2210	991	1645
Gallia.....	1521	2674	1524	2566	1498	2472
Geauga.....	648	2611	600	2711	493	2312
Greene.....	1851	3865	1961	4699	1482	3000
Guernsey.....	1967	2551	1901	2639	1831	2417
Hamilton.....	24013	18360	24941	20083	16297	17843
Hancock.....	2690	2346	2449	2311	2401	2218
Hardin.....	2138	2228	1970	2238	2028	2057
Harrison.....	1629	2185	1695	2303	1637	2212
Henry.....	1598	1056	1510	1160	1243	779
Highland.....	3029	3164	3037	3131	2808	2992
Hocking.....	1931	1176	1902	1350	1715	1046
Holmes.....	2451	630	2530	1689	3065	977
Huron.....	2516	3879	2182	3812	2070	3269
Jackson.....	1729	2294	1555	2228	1768	1928
Jefferson.....	2164	3455	2102	3776	2111	3075
Knox.....	3132	2768	2730	2773	2820	2767
Lake.....	1026	2608	979	2751	668	2302
Lawrence.....	1490	2970	1637	3624	1504	2421
Licking.....	4910	3237	4502	3493	4208	3115
Logan.....	2027	2694	1955	2795	1654	2289
Lorain.....	2180	4326	2097	4432	1581	3826
Lucas.....	3996	4701	3083	5253	3033	4169
Madison.....	1590	1812	1625	1934	1635	1782
Mahoning.....	2954	3629	2518	3377	2602	3087
Marion.....	1980	1488	1842	1340	1879	1306
Medina.....	1824	2677	1995	2794	1427	2277
Meigs.....	2006	3361	1851	3501	1878	2861
Mercer.....	1905	884	2090	1026	2026	896
Miami.....	2643	3469	2910	3753	2559	3260
Monroe.....	2877	1136	3648	2066	2266	266
Montgomery.....	7449	7168	7188	6996	6318	5660
Morgan.....	1718	2153	1551	2339	1753	2146
Morrow.....	1813	2206	1089	2197	1523	1932
Muskingum.....	4508	4364	4204	4558	4554	4339
Noble.....	1823	1984	1627	2016	1727	1906
Ottawa.....	1615	993	1439	1122	1427	924
Paulding.....	815	951	637	979	728	794
Perry.....	2134	1937	2172	1907	1818	1366
Pickaway.....	2808	2135	2660	2353	2766	2125
Pike.....	1652	1275	1568	1283	1620	1212
Portage.....	2610	3302	2438	2476	2139	2970
Preble.....	2198	2625	2101	2715	1769	2355
Putnam.....	2234	1136	2131	1275	1869	947
Richland.....	3767	3138	3672	3365	3429	3094
Ross.....	3776	3515	3711	3650	3754	3475
Sandusky.....	2976	2401	2729	2360	2610	2022
Scioto.....	2261	2807	2091	2888	2300	2882
Seneca.....	3757	3166	3462	3128	3200	2608
Shelby.....	2223	1568	2311	1717	2190	1455
Stark.....	1593	3578	1626	5871	5114	3246
Summit.....	2074	3082	2738	4324	3218	3133
Trumbull.....	2295	5265	2321	5869	1766	4345

## OHIO—Continued.

COUNTIES.	Secretary of State, Oct. 1872.		President, Nov. 1872.		Governor, 1872.	
	Wiley Dem.	Wikoff, Rep.	Greely, D. L.	Grant, Rep.	McCook, Dem.	Noyes, Rep.
	Tuscarawas....	3475	2914	3586	3178	3221
Union.....	1710	2423	1564	2450	1324	2040
Van Wert.....	1771	1789	1686	1805	1055	1649
Vinton.....	1501	1285	1340	1314	1481	1249
Warren.....	2060	3660	2168	3763	1770	3356
Washington....	3455	3909	3680	4231	3529	3991
Wayne.....	3749	3531	3533	3768	3419	3393
Williams.....	1860	2227	1419	2213	1766	1995
Wood.....	1962	2777	1895	2994	1610	2192
Wyandot.....	2120	1767	2095	1610	1915	1580
Total.....	251780	265930	244321	281852	218105	230273
Majority.....	14150		37531		20168	
Whole vote.....	519755*		529426†		460462‡	

\* Including 2045 votes for Shumacker, Temperance. Wikoff's majority over all was 12105. † Including 1163 votes for O'Connor and 2100 votes for Black, Temperance. Grant's majority over all was 34268. ‡ Including 4084 votes for Stewart, Temperance. Noyes's majority over all was 16084.

## VOTE FOR REPRESENTATIVES IN CONGRESS, 1872.

DISTRICTS. I.	Saylor Dem.	DISTRICTS. I.	Eggleston, Rep.
Hamilton (part)....	12474	Hamilton (part)....	8905

Milton Saylor, Dem., over Benjamin Eggleston, Rep., 3569.

II.	Banning, Lib.	II.	Hayes Rep.
Hamilton (part)....	11034	Hamilton (part)....	9532

Henry B. Banning, Lib., over Rutherford B. Hayes, Rep., 1502.

III.	Sohn, Lib.	Smith, Rep.	III.	Sohn, Lib.	Smith, Rep.
Butler.....	4748	2877	Warren.....	2029	3651
Clermont.....	3655	3367			
Clinton.....	1752	3029			
Fayette.....	1516	2025	Total.....	13700	14929

John Q. Smith, Rep., over John W. Sohn, Lib., 1229.

IV.	Winans, Lib.	Gunckel, Rep.	IV.	Winans, Lib.	Gunckel, Rep.
Darke.....	3388	2875	Preble.....	2207	2609
Greene.....	1842	3844			
Montgomery..	740	7276	Total.....	14577	16504

Lewis B. Gunckel, Rep., over James J. Winans, Lib., 1927.

## OHIO—Continued.

V.	Lamison, Dem.	Lybrand, Rep.	V.	Lamison, Dem.	Lybrand, Rep.
Allen.....	2422	1966	Putnam.....	2228	1141
Auglaize.....	2485	983	Shelby.....	2215	1572
Defiance.....	1708	938	Van Wert.....	1767	1785
Mercer.....	1829	891			
Faulding.....	815	948	Total.....	15530	10224

Charles N. Lamison, Dem., over Samuel Lybrand, Rep., 5306.

VI.	Hurd, Dem.	Sherwood, Rep.	VI.	Hurd, Dem.	Sherwood, Rep.
Fulton.....	1063	2057	Williams.....	1867	2208
Henry.....	1598	1055	Wood.....	1985	2741
Lucas.....	4245	4449			
Ottawa.....	1648	904	Total.....	12406	13471

Isaac B. Sherwood, Rep., over Frank H. Hurd, Dem., 1065.

VII.	Neal, Dem.	Wilson, Rep.	VII.	Neal, Dem.	Wilson, Rep.
Adams.....	1907	1726	Ross.....	3751	3530
Brown.....	3102	2344			
Highland.....	3008	3195			
Pike.....	1611	1311	Total.....	13379	12106

Lawrence T. Neal, Dem., over John T. Wilson, Rep., 1273.

VIII.	Musson, Lib.	Lawrence, Rep.	VIII.	Musson, Lib.	Lawrence, Rep.
Champaign....	1970	2831	Miami.....	2613	3485
Clarke.....	2539	3931			
Logan.....	1991	2686			
Madison.....	1592	1815	Total.....	10705	14748

William Lawrence, Rep., over John J. Musson, Lib., 4043.

IX.	Morgan, Dem.	Robinson, Rep.	IX.	Morgan, Dem.	Robinson, Rep.
Delaware.....	2207	2576	Morrow.....	1862	2161
Hardin.....	2143	2222	Union.....	1693	2442
Knox.....	3251	2683			
Marion.....	1990	1489	Total.....	13146	13573

James W. Robinson, Rep., over George W. Morgan, Dem., 427.

X.	Sloane, Lib.	Foster, Rep.	X.	Sloane, Lib.	Foster, Rep.
Eric.....	2701	2877	Seneca.....	3586	3329
Hancock.....	2641	2364			
Huron.....	2433	3939			
Sandusky.....	2910	2498	Total.....	14271	14997

Charles Foster, Rep., over Rush R. Sloane, Lib., 729.

OHIO—Continued.

XI.	Nash, Lib.	Bundy Rep.	XI.	Nash, Lib.	Bundy Rep.
Gallia.....	1601	2568	Scioto.....	2220	2861
Hocking.....	1902	1201	Vinton.....	1448	1331
Jackson.....	1685	2334			
Lawrence.....	1495	2972	Total.....	10360	13267

Hezekiah S. Bundy, Rep., over Samuel A. Nash, Lib., 2907.

XII.	Jewett Dem.	Taylor, Rep.	XII.	Jewett Dem.	Taylor, Rep.
Fairfield.....	3670	2263	Pickaway....	2730	2193
Franklin.....	7156	4810			
Perry.....	2057	1670	Total.....	15613	10936

Hugh J. Jewett, Dem., over James Taylor, Rep., 4677.

XIII.	Southard, Dem.	Marsh Rep.	XIII.	Southard, Dem.	Marsh Rep.
Coshocton....	2561	2107	Tuscarawas..	3474	2918
Licking.....	4581	3259			
Muskingum..	4493	4354	Total.....	15109	12638

Milton I. Southard, Dem., over Lucius P. Marsh, Rep., 2471.

XIV.	Berry, Dem.	Douglass, Rep.	XIV.	Berry, Dem.	Douglass, Rep.
Ashland.....	2401	2034	Wyandot....	2076	1767
Crawford....	3201	1859			
Holmes.....	2453	932	Total.....	13668	9925
Richland....	3537	3333			

John Berry, Dem., over Thos. E. Douglass, Rep., 3743.

XV.	Hudson, Lib.	Sprague, Rep.	XV.	Hudson, Lib.	Sprague, Rep.
Athens.....	1700	2644	Washington..	3513	3901
Meigs.....	2062	3285			
Monroe.....	2881	1121	Total.....	11096	12927
Morgan.....	1840	2036			

William P. Sprague, Rep., over Richard R. Hudson, Lib., 991.

XVI.	Poorman, Lib.	Danford, Rep.	XVI.	Poorman, Lib.	Danford, Rep.
Belmont.....	3487	4297	Noble.....	1806	1986
Guernsey....	1948	2587			
Harrison.....	1019	2175	Total.....	11052	14350
Jefferson....	2192	3305			

Lorenzo Danford, Rep., over Christian L. Poorman, Lib., 3298.

XVII.	Brown, Lib.	Woodworth, Rep.	XVII.	Brown, Lib.	Woodworth, Rep.
Carroll.....	1311	1716	Stark.....	5416	5552
Columbiana..	3242	4905			
Mahoning....	3137	3495	Total.....	13106	15368

Laurin D. Woodworth, Rep., over Richard Brown, Lib., 2262.

OHIO—Continued.

XVIII.	Townshend, Lib.	Monroe, Rep.	XVIII.	Townshend, Lib.	Monroe, Rep.
Lorain.....	2142	4347	Wayne.....	3680	3620
Medina.....	1826	2685			
Summit.....	2650	4010	Total.....	10298	14662

James Monroe, Rep., over Norton S. Townshend, Lib., 4364.

XIX.	Sutliff, Lib.	Garfield, Rep.	XIX.	Sutliff, Lib.	Garfield, Rep.
Ashtabula....	1717	5420	Trumbull....	2285	5225
Geauga.....	639	2609			
Lake.....	1021	2619	Total.....	8245	19189
Portage.....	2592	3306			

James A. Garfield, Rep., over Milton Sutliff, Lib., 10935.

XX.	Chamberlain, Lib.	XX.	Parsons, Rep.
Cuyahoga.....	10377	Cuyahoga.....	13101

Richard C. Parsons, Rep., over Selah Chamberlain, Lib., 2724.

PRESENT STATE GOVERNMENT.  
Governor, Edward F. Noyes; Lieutenant-Governor, Jacob Mueller; Secretary of State, Allen T. Wilcox; Auditor of State, James Williams; Treasurer of State, Isaac Welsh; Comptroller of the Treasury, William T. Wilson; Attorney-General, Francis B. Pond; Commissioner of Common Schools, Thomas W. Harvey; Clerk of the Supreme Court, Rodney Poos; Members of the Board of Public Works, Richard R. Porter, Stephen R. Hosmer, Philip V. Hering; Judges of the Supreme Court, John Welch, William H. West, George W. McVaine, Luther Day, William White; Commissioner of Railroads and Telegraphs, O. L. Wolcott; Superintendent of Insurance, William F. Church—all Republicans.

STATE LEGISLATURE

	Senate.	House.	Joint Ballot.
Republicans.....	17	56	73
Democrats.....	17	47	64
Liberals.....	2	2	4
Democratic and Liberal majority	2	..	..
Republican majority.....	..	7	5

PAST VOTE OF THE STATE.

	Democratic.	Free-Soil.	Whig.	Majority.
1852. President.....	169220	152526	31682	16694 D*
1855. Governor.....	131091	146641	24310	15550 R*
Democratic. Republicans. Amer'n				
1856. President.....	170874	187497	28121	16623 R*
1857. Governor.....	159630	160541	10135	1491 R*
1858. Supr. Judge.....	126268	182952	..	20344 R
1859. Governor.....	171266	184502	..	12330 R
Dem. & Breck. Lincoln. Ell.				
1860. President.....	198637	231610	12193	20780 R
Democratic. Republicans. Temp.				
1861. Governor.....	151794	206997	..	55203 R
1862. Sec. of State.....	184532	179859	..	5577 D
1863. Governor.....	187562	288561	..	101009 R
1864. Sec. of State.....	182439	237210	..	54751 R
1864. President.....	205568	265154	..	55885 R
1865. Governor.....	193697	223633	..	20936 R
1866. Sec. of State.....	213606	256302	..	42696 R
1867. Governor.....	240622	213605	..	2993 R
1868. Sec. of State.....	249682	267065	..	17393 R
1868. President.....	238700	280128	..	41428 R
1869. Governor.....	228581	236599	..	7518 R
1870. Sec. of State.....	205515	221709	2869	13931 R
1871. Governor.....	218105	232273	4684	16084 R
1872. Sec. of State.....	251780	265990	2045	12104 R
1872. President.....	215484	281852	2100	34268 R

\* Plurality. The Democratic vote for President in 1872 includes 244,321 for Greeley, and 1163 for O'Connor.

OHIO—Continued.

VOTE OF CINCINNATI.

WARDS.	Secretary of State, October, 1872.		President, November, 1872.		Governor, October, 1871.	
	Wiley Dem.	Wil-koff, Rep.	Greene, D. L.	Grant, Rep.	Mc-Cook, Dem.	Noyes Rep.
I.....	669	500	648	571	824	573
II.....	514	602	531	638	256	417
III.....	1225	507	1207	638	615	432
IV.....	1238	434	1275	513	552	238
V.....	917	427	911	454	305	580
VI.....	877	672	916	708	664	323
VII.....	769	689	865	735	324	640
VIII.....	1130	685	1164	482	1018	1240
IX.....	748	489	720	442	911	450
X.....	723	831	745	941	545	868
XI.....	641	790	627	873	202	611
XII.....	476	494	466	355	815	885
XIII.....	828	679	894	695	440	393
XIV.....	612	645	699	605	678	704
XV.....	668	680	707	752	693	1117
XVI.....	843	496	878	556	1120	1202
XVII.....	810	739	867	806	349	343
XVIII.....	919	789	932	875	884	1301
XIX.....	1058	386	1075	515	668	727
XX.....	766	666	841	644	173	166
XXI.....	902	550	899	383	559	483
XXII.....	693	556	736	652	74	317
XXIII.....	639	711	686	764	128	188
XXIV.....	428	530	474	534	176	154
Total.....	19095	14397	19570	15697	12673	14363
Majority.....	4698	.....	3973	.....	.....	1690
Whole vote.....	33492	.....	35367	.....	27936	.....

COMMON COUNCIL.

	Aldermen.	Councilmen.
Republicans.....	16	26
Democrats.....	8	2
Republican majority.....	8	4

OREGON.

COUNTIES. (22.)	President, Nov., 1872.		Congress, June, 1872.		Governor, 1870.	
	Greeley, D. L.	Grant, Rep.	Burnett, Dem.	Willson, Rep.	Grover Dem.	Palmer, Rep.
Baker.....	308	282	546	396	579	402
Benton.....	368	547	613	669	578	607
Clackam.....	439	677	741	749	698	756
Clatsop.....	72	198	180	204	123	179
Columbia.....	81	117	180	135	152	85
Coos.....	186	321	274	307	261	260
Curry.....	58	108	112	116	76	106
Douglas.....	506	771	860	994	786	738
Grant.....	143	233	309	305	373	321
Jackson.....	570	526	606	651	793	490
Josephine.....	110	122	181	150	209	130
Lane.....	689	815	803	966	831	708
Linn.....	861	945	1179	928	1204	930
Marion.....	606	1431	1040	1435	1068	1342
Multnomah.....	913	1831	1185	2084	1023	1412
Polk.....	308	488	572	508	661	599
Tillamook.....	22	92	68	99	49	64
Umatilla.....	389	380	556	383	509	252
Union.....	323	415	511	403	418	235
Wasco.....	314	362	500	468	349	341
Washington.....	199	530	348	539	355	448
Yamhill.....	411	601	503	649	631	675
Total.....	7746	11820	12317	13167	11726	11095
Majority.....	4074	.....	850	.....	631	.....
Whole vote.....	20138*	.....	25484	.....	22821	.....

\* Including 572 for O'Conor. Grant's majority over all was 3502.

OREGON—Continued.

PRESENT STATE GOVERNMENT.

Governor, Lafayette Grover; Secretary of State, S. F. Chadwick; State Treasurer, L. Fleischer—all Democrats.

STATE LEGISLATURE.

	Senate.	House.	Joint Ballot.
Republicans.....	11	32	43
Democrats.....	11	17	28
Republican majority.....	15	15	15

PAST VOTE OF THE STATE.

	Dem.	Rep.	Majority.
1858. Governor.....	5545	4407	1138 D
1859. Congress.....	5670	5031	39 D
1862. President.....	Doug. & Breck.	Lincoln.	Bell.
.....	8957	5270	163 3504 D
1862. Governor.....	Dem.	Rep.	.....
.....	3450	7039	3589 R
1864. President.....	Dem.	Rep.	.....
.....	8457	9888	1431 R
1866. Governor.....	Dem.	Rep.	.....
.....	9956	10283	327 R
1868. President.....	Dem.	Rep.	.....
.....	11125	10951	164 D
1870. Governor.....	Dem.	Rep.	.....
.....	11726	11095	631 D
1872. Congress.....	Dem.	Rep.	.....
.....	12317	13167	850 R
1872. President.....	Greely.	Grant.	O'Connor.
.....	7746	11820	572 3502 R

PENNSYLVANIA.

COUNTIES. (66.)	Governor, Oct., 1872.		President, Nov., 1872.		Auditor-Gen., Oct., 1871.	
	Bucklew, Dem.	Hart-ranft, Rep.	Greeley, D. L.	Grant, Rep.	M'Can-dless, Dem.	Stan-ton, Rep.
Adams.....	3038	2765	2580	2735	3035	2491
Allegheny.....	16490	25771	9055	25846	11134	14798
Armstrong.....	3469	4434	2078	4497	3144	3515
Beaver.....	2862	3085	1798	3517	2523	2891
Bedford.....	2977	2973	2165	2901	2832	2619
Berks.....	15947	7868	10201	7741	11137	5306
Blair.....	3244	4263	2183	4251	2833	3382
Bradford.....	4434	7448	3563	7452	3067	5737
Bucks.....	7058	7278	5445	6913	6643	6602
Butler.....	3440	3985	2534	4015	2885	3092
Cambria.....	3530	2823	2547	2841	3029	2294
Cameron.....	531	572	340	554	339	389
Carbon.....	2533	2444	1946	2452	2166	1935
Centre.....	3712	3292	2895	3142	3470	2978
Chester.....	5510	9386	3622	9249	4053	7348
Clarion.....	5283	2727	2304	2558	2531	1403
Clearfield.....	3432	1995	2329	1970	2744	1441
Clinton.....	2632	2018	1756	2003	2130	1616
Columbia.....	3826	2110	3001	2009	3282	1566
Crawford.....	6473	7931	4887	6938	4213	5172
Cumberland.....	4614	4176	3557	3895	4368	3901
Dauphin.....	5113	7450	3331	6954	4134	5388
Delaware.....	2638	4339	1166	4231	2130	3737
Elk.....	1193	628	753	679	967	568
Erie.....	5271	7467	2787	7562	2960	4284
Fayette.....	4621	3954	2663	2881	3864	2921
Forest.....	240	418	155	360	218	254
Franklin.....	4182	4505	3161	4301	4011	4606
Fulton.....	1125	797	808	737	1115	777
Greene.....	3450	1795	2829	1852	2854	1370
Huntingdon.....	2690	3249	1805	3099	2289	3140
Indiana.....	2146	4472	1266	4386	2169	4348
Jefferson.....	2247	2407	1165	2253	1785	1866
Junata.....	1739	1352	1296	1306	1647	1294
Lancaster.....	9064	13774	5717	14288	6648	10740
Lawrence.....	1795	3426	945	3429	1288	2432
Lebanon.....	2824	4285	2076	4171	2865	2956
Lehigh.....	6895	5355	5622	5342	5935	4420
Luzerne.....	14433	12341	10004	12966	10551	9106
Lycoming.....	5056	4639	3837	4423	4406	3986
M'Kean.....	950	1025	618	1040	751	963
Mercer.....	4598	5573	3411	5517	3225	4041
Mifflin.....	1765	1786	1127	1685	1796	1716



PENNSYLVANIA—Continued.

COUNTIES	Governor, Oct., 1872.		President, Nov., 1872.		Auditor-Gen., Oct., 1871.	
	Buckalew, Dem.	Hart- rauff, Rep.	Gree- ley, D. L.	Grant, Rep.	M'Can dless, Dem.	Stan- ton, Rep.
Monroe.....	2839	658	2205	787	2593	735
Montgomery...	8463	8454	1133	8086	7315	6551
Montour.....	1623	1378	1333	1384	1366	1026
Northampton...	8121	4880	6155	4841	6102	3248
Northumberland.	4363	4314	3350	4271	3706	4004
Perry.....	2514	2752	1744	2593	2497	2478
Philadelphia.....	48841	69278	23407	68792	50811	62025
Pike.....	1134	246	707	339	1013	249
Potter.....	1042	1466	554	1403	788	1350
Schuylkill.....	9378	8080	6983	8657	8499	6992
Snyder.....	1372	1006	915	1803	1391	1755
Somerset.....	1802	3430	1383	3495	1877	3065
Sullivan.....	744	431	571	440	706	407
Susquehanna...	3403	4333	2907	4530	2457	3555
Tioga.....	2376	5504	1777	5730	1741	3012
Union.....	1374	2069	916	1997	1332	2013
Venango.....	4415	5071	2986	4780	3154	3722
Warren.....	2333	3179	1538	3090	1627	2128
Washington.....	4929	5294	3223	5134	4888	4854
Wayne.....	3030	2119	2152	2493	2396	2081
Westmoreland..	6475	5581	4719	5412	6041	4706
Wyoming.....	1791	1561	1399	1552	1546	1381
York.....	8388	6400	6753	6299	7196	5701
Total.....	317760	353387	211841	349589	269509	283999
Majority.....		35627		137481		14490
Whole vote.....	662,406		563,067		556,683	

\* Including 1259 votes for Chase, Temperance. Hart-  
rauff's majority over Buckalew and Chase was 34,368.  
† Including 1630 votes for Black, Temperance. Grant's  
majority over Greeley and Black, 136,118.  
‡ Including 3175 votes for Spangler, Temperance.

VOTE FOR REPRESENTATIVES IN CONGRESS, 1872.

DISTRICTS.	Ran- dall, Dem.	Hous- ton, Rep.	DISTRICTS.	Ran- dall, Dem.	Hous- ton, Rep.
Phlla. Ward 2	2588	2645	Phlla. Ward 6	1124	964
" " 3	1753	1353	" " 11	1235	906
" " 4	1994	1255			
" " 5	1444	1728	Total.....	10133	8851

Samuel J. Randall, Dem., over David F. Houston,  
Rep., 1282.

II.	Mor- ris, Lib.	O' Neill, Rep.	II.	Mor- ris, Lib.	O' Neill, Rep.
Phlla. Ward 1	1837	3218	Phll. Ward 10	1319	2983
" " 7	1579	3413	" " 26	2603	4324
" " 8	1305	2056			
" " 9	1087	1249	Total.....	9728	17253

Charles O'Neill, Rep., over E. Joy Morris, Lib.,  
7525.

III.	Vogel- bach, Dem.	Myers, Rep.	III.	Vogel- bach, Dem.	Myers, Rep.
Phll. Ward 12	1258	1429	Phll. Ward 18	1697	3207
" " 13	1186	2259	" " 19	3211	5310
" " 16	1265	1832			
" " 17	1913	1392	Total.....	10530	15429

Leonard Myers, Rep., over H. A. Vogelbach, Dem.,  
4899.

PENNSYLVANIA—Continued.

IV.	Mitch- ell, Lib.	Kel- ley, Rep.	IV.	Mitch- ell, Lib.	Kel- ley, Rep.
Phil. Ward 14	1630	2413	Phil. Ward 27	817	1844
" " 15	2816	4610	" " 28	899	1478
" " 20	2612	3734	" " 29	1418	2450
" " 21	950	1714			
" " 24	2159	2712	Total.....	13301	20955

William B. Kelley, Rep., over Walter B. Mitchell,  
Lib., 7654.

V.	Phill- lips, Dem.	Har- mer, Rep.	V.	Phill- lips, Dem.	Har- mer, Rep.
Phil. Ward 22	1437	2850	Bucks.....	7598	7499
" " 23	1472	2528			
" " 25	1533	1956	Total.....	12040	14743

Alfred C. Harmer, Rep., over Symington Phillips,  
Dem., 2703.

VI.	Witte, Dem.	Biery, Rep.	Acker, Ind. D.
Lehigh.....	6560	5428	203
Montgomery.....	3840	8478	2573
Total.....	11400	13906	3776

James S. Biery, Rep., over William H. Witte, Dem.,  
2506. Witte and Ephraim L. Acker, Dem., over Biery,  
1270.

VII.	Tay- lor, Dem.	VII.	Town- send, Rep.
Chester.....	6336	Chester.....	9514
Delaware.....	2483	Delaware.....	4497
* Total.....	8819	Total.....	14011

Washington Townsend, Rep., over Franklin Taylor,  
Dem., 5192.

VIII.	Cly- mer, Dem.	VIII.	Mill- hol- land, Rep.
Berks.....	13854	Berks.....	7783

Heister Clymer, Dem., over James Millholland, Rep.,  
6071.

IX.	North, Dem.	IX.	Smith, Rep.
Lancaster.....	8526	Lancaster.....	14501

A. Herr Smith, Rep., over Hugh M. North, Dem.,  
5975.

X.	Reilly Dem.	X.	Killing- er, Rep.
Lebanon.....	2762	Lebanon.....	4329
Schuylkill.....	8309	Schuylkill.....	10089
Total.....	11071	Total.....	14418

John W. Killinger, Rep., over Bernard Reilly, Dem.,  
3347.

## PENNSYLVANIA—Continued.

XI.	Storm, Dem.	How- ell, Rep.	XI.	Storm, Dem.	How- ell, Rep.
Carbon.....	2424	2429	Wayne.....	2913	2245
Monroe.....	2455	672			
Northampton	799	4957			
Pike.....	1026	268	Total.....	16808	10569

John B. Storm, Dem., over A. B. Howell, Rep., 6239.

XII.	Wood- ward, Dem.	XII.	Shoe- maker, Rep.
Luzerne.....	13525	Luzerne.....	13101
Susquehanna.....	3270	Susquehanna.....	4450
Total.....	16801	Total.....	17551

Lazarus D. Shoemaker, Rep., over Stanley Woodward, Dem., 750.

XIII.	Rho- des, Dem.	Straw- bridge Rep.	XIII.	Rho- des, Dem.	Straw- bridge, Rep.
Bradford.....	4355	7534	Columbia.....	3786	2111
Wyoming.....	1745	1581			
Sullivan.....	705	418	Total.....	12243	13079
Montour.....	1592	1435			

James D. Strawbridge, Rep., over B. K. Rhodes, Dem., 836.

XIV.	Ruth- erford, Dem.	Packer Rep.	XIV.	Ruth- erford, Dem.	Packer Rep.
Dauphin.....	5155	7467	Snyder.....	1366	1903
Juniata.....	1685	1384	Union.....	1319	2132
Northumber- land.....	3964	4059	Total.....	13486	17545

John B. Packer, Rep., over Abner Rutherford, Dem., 4059.

XV.	Magee Dem.	XV.	Spon- sler, Rep.
Cumberland.....	4596	Cumberland.....	4249
Perry.....	2470	Perry.....	2807
York.....	8292	York.....	6485
Total.....	15358	Total.....	13532

John A. Magee, Dem., over William A. Sponser, Rep., 1826.

XVI.	Mey'r's Dem.	Ces- sna, Rep.	XVI.	Mey'r's Dem.	Ces- sna, Rep.
Adams.....	3024	2752	Somerset.....	1843	3375
Bedford.....	2920	2978			
Franklin.....	4140	4502	Total.....	13067	14383
Fulton.....	1140	776			

John Cessna, Rep., over Benjamin F. Meyers, Dem., 1316.

XVII.	Speer, Dem.	Barker Rep.	XVII.	Speer, Dem.	Barker Rep.
Blair.....	3476	4070	Mifflin.....	1768	1813
Cambla.....	3522	2768			
Huntingdon.....	3241	2771	Total.....	12011	11422

R. Milton Speer, Dem., over Abram A. Barker, Rep., 589.

## PENNSYLVANIA—Continued.

XVIII.	Sher- wood, Dem.	Ross, Rep.	XVIII.	Sher- wood, Dem.	Ross, Rep.
Centre.....	3713	3318	Tioga.....	2582	5316
Clinton.....	2588	2052			
Lycoming.....	4508	4666	Total.....	14627	17041
Potter.....	846	1684			

Sobieski Ross, Rep., over Henry Sherwood, Dem., 2414.

XIX.	Kane, Dem.	Curtis, Rep.	XIX.	Kane, Dem.	Curtis, Rep.
Cameron.....	531	590	Jefferson.....	2318	2375
Clearfield.....	3406	2052	McKean.....	1000	950
Elk.....	1181	626	Warren.....	2332	3221
Eric.....	5111	7506	Total.....	16235	17742
Forest.....	350	416			

Carlton B. Curtis, Rep., over Thomas L. Kane, Dem., 1507.

XX.	Grif- fith, Dem.	Rich- mond, Rep.	XX.	Grif- fith, Dem.	Rich- mond, Rep.
Clarion.....	2561	2725	Venango.....	4195	5212
Crawford.....	6273	7193			
Mercer.....	4598	5574	Total.....	18627	20704

Hiram L. Richmond, Rep., over Samuel Griffith, Dem., 2077.

XXI.	Foster Dem.	XXI.	Taylor Rep.
Fayette.....	4590	Fayette.....	4001
Indiana.....	2169	Indiana.....	4438
Westmoreland.....	6528	Westmoreland.....	5543
Total.....	13287	Total.....	13982

Alexander W. Taylor, Rep., over Henry L. Foster, Dem., 695.

XXII.	King, Lib.	XXII.	Neg- ley, Rep.
Allegheny (part)....	10930	Allegheny (part)....	17248

James S. Negley, Rep., over James King, Lib. 6318.

XXIII.	Johnston, Lib.	McJunkin Rep.	Kountz, Ind. Dem.
Allegheny (part).....	....	8784	4544
Armstrong.....	....	4494	2438
Butler.....	3395	4153	....
Total.....	3325	17431	6982

Ebenezer McJunkin, Rep., over W. J. Kountz, Dem., 10449; over Kountz and W. F. Johnston, Lib., 7124.

XXIV.	Mc Clelland, Dem.	Moore Rep.	XXIV.	Mc- Clelland, Dem.	Moore, Rep.
Beaver.....	2886	3755	Washington..	4941	5356
Greene.....	2409	1802			
Lawrence.....	1903	3282	Total.....	13160	14195

William S. Moore, Rep., over William McClelland, Dem., 1026.

PENNSYLVANIA—Continued.

Vote for Representatives in Congress at Large.

Democrats. Republicans.

Hendrick B. Wright.....	314014	Charles Albright.....	366546
James H. Hopkins.....	313545	Glenn W. Scofield.....	358013
Richard Vaux.....	311036	Lemuel Todd.....	357743

PRESENT STATE GOVERNMENT.

Governor, John F. Hartranft; Secretary of the Commonwealth, Francis Jordan; Auditor-General, Harrison Allen; Attorney-General, F. Carroll Brewster; Surveyor-General, R. B. Beath; State Treasurer, R. W. Mackey; Superintendent of Common Schools, J. P. Wickersham—all Republicans.

STATE LEGISLATURE.

Senate. House. Joint Ballot.

Republicans.....	18	60	78
Democrats.....	14	39	53
Liberal Republicans.....	1	1	2
Republican majority.....	3	20	23

PAST VOTE OF THE STATE.

	Dem.	Free Soil.	Whig.	Maj.
1852. President.....	198568	8524	179122	10870 D
1856. President.....	230772	147963	82202	607 D
1857. Governor.....	188887	141630	28132	14619 D
	Dem.	Opposition.		
1858. Sup. Court.....	171130	108117	....	26587 O
1859. Audit.-Gen'l.....	163970	182282	....	18312 O
	Doug. & Fusion	Lincoln.	Bell.	
1860. President.....	195636	268030	12776	59618 R
	Dem.	Rep.	Temp.	
1862. Audit.-Gen'l.....	219140	215616	....	3524 D
1863. Governor.....	254171	266496	....	15325 D
1864. President.....	263967	269079	....	5712 R
1865. Audit.-Gen'l.....	215740	238400	....	22660 R
1866. Governor.....	290006	307274	....	17178 R
1867. Sup. Court.....	267746	266824	....	922 D
1868. Audit.-Gen'l.....	324739	331416	....	6877 R
1869. President.....	313582	342280	....	28897 R
1869. Governor.....	290552	290552	....	4596 R
1871. Audit.-Gen'l.....	269590	283990	3175	13115 R
1872. Governor.....	317760	353387	1259	34368 R
1872. President.....	211841	349589	1630	136118 R

VOTE OF PHILADELPHIA.

WARDS.	President, 1872.		Governor, 1872.		Surr.-General 1871.	
	Greely, D. L.	Grant, Rep.	Buckalew, Dem.	Hart-ranft, Rep.	Cooper, Dem.	Beath, Rep.
I.....	664	3330	1773	3207	1857	2854
II.....	1547	2822	2659	2561	3043	2475
III.....	1047	1781	1784	1512	1538	1336
IV.....	1271	1331	2032	1226	2922	1101
V.....	960	1813	1537	1672	1864	1367
VI.....	640	925	1190	886	1206	821
VII.....	934	3495	1571	3534	1718	3087
VIII.....	654	2143	1355	1997	1328	1780
IX.....	728	1501	1052	1292	1273	1478
X.....	561	3249	1218	3100	1252	2498
XI.....	624	855	1256	873	1404	901
XII.....	599	1402	1366	1308	1309	1317
XIII.....	657	1992	1277	2132	1239	1877
XIV.....	728	2340	1549	2378	1541	2266
XV.....	1580	4518	2893	4490	2883	4223
XVI.....	499	1669	1366	1777	1299	1543
XVII.....	911	1511	1974	1335	1089	1340
XVIII.....	778	3262	1654	3346	1859	2976
XIX.....	1025	5177	2930	5597	2901	4305
XX.....	1017	3811	2548	3753	2353	3547
XXI.....	365	1608	1048	1606	898	1653
XXII.....	695	2655	1723	2586	1435	2623

PENNSYLVANIA—Continued.

WARDS.	President, 1872.		Governor, 1872.		Surr.-General 1871.	
	Greely, D. L.	Grant, Rep.	Buckalew, Dem.	Hart-ranft, Rep.	Cooper, Dem.	Beath, Rep.
XXIII.....	371	2365	1427	2557	1454	2334
XXIV.....	1059	2509	2286	2549	1886	2397
XXV.....	858	1767	1551	1931	1753	1533
XXVI.....	1291	4233	2500	4318	2421	3902
XXVII.....	472	1553	843	1850	921	1425
XXVIII.....	398	1441	1043	1512	599	1172
XXIX.....	624	2311	1386	2483	1207	1904
Total.....	23497	68878	48841	69278	50366	62046
Majority.....	....	45381	....	20437	....	11680
Whole vote.....	....	92375	....	118119	....	112412

CITY COUNCILS.

Select Branch. Common Branch.

Republicans.....	23	55
Democrats.....	6	13
Republican majority.....	17	43

VOTE OF PITTSBURG.

WARDS.	President, 1872.		Governor, 1872.		Mayor, 1871.	
	Greely, D. L.	Grant, Rep.	Buckalew, Dem.	Hart-ranft, Rep.	Blackmore, Dem.	Morgan, Rep.
I.....	183	363	357	373	335	233
II.....	239	417	366	411	293	206
III.....	111	261	186	257	214	132
IV.....	160	413	291	366	225	325
V.....	223	189	406	152	603	67
VI.....	220	621	383	648	397	354
VII.....	147	516	286	520	367	193
VIII.....	143	622	240	583	310	383
IX.....	224	337	366	324	334	196
X.....	217	149	310	144	366	118
XI.....	153	509	305	537	366	277
XII.....	320	553	459	596	466	342
XIII.....	82	372	200	374	196	168
XIV.....	187	246	320	510	262	360
XV.....	181	564	294	250	234	199
XVI.....	116	335	336	332	237	211
XVII.....	225	500	419	578	376	285
XVIII.....	36	65	65	72	78	79
XIX.....	58	323	152	323	146	199
XX.....	53	297	161	281	221	187
XXI.....	66	389	153	388	148	203
XXII.....	15	158	49	169	19	78
XXIII.....	91	168	137	192	149	113
XXIV.....	80	240	157	208	....	....
XXV.....	115	376	228	374	....	....
XXVI.....	155	611	333	600	....	....
XXVII.....	101	180	218	168	....	....
XXVIII.....	144	407	292	386	....	....
XXIX.....	54	269	195	347	....	....
XXX.....	120	193	193	267	....	....
XXXI.....	18	114	50	101	....	....
XXXII.....	30	245	97	260	....	....
XXXIII.....	88	70	97	74	....	....
XXXIV.....	111	88	187	93	....	....
XXXV.....	40	143	65	137	....	....
XXXVI.....	187	72	148	200	....	....
Total.....	4793	11568	8491	11584	6184	4888
Majority.....	....	6775	....	3093	1296	....
Whole vote.....	....	16361	....	20075	....	11072

Wards XXIV. to XXXVI. inclusive were formerly boroughs, and have been consolidated into wards.

CITY COUNCILS.

Select Branch. Common Branch.

Republicans.....	35	53
Democrats.....	11	13
Republican majority.....	24	40

## RHODE ISLAND.

COUNTIES. (5)	President, 1872.		Governor, 1871.		Governor, 1870.	
	Gre- ley, D. L.	Grant, Rep.	Stee- re, Dem.	Padel- ford, Rep.	Pierce, Dem.	Padel- ford, Rep.
Bristol.....	264	808	462	719	528	731
Kent.....	387	1228	354	803	527	731
Newport.....	459	1549	424	1243	657	1486
Providence.....	3562	8422	3268	4849	3721	6378
Washington.....	767	1666	741	1208	852	1167
Total.....	5329	13665	5249	8822	6295	10493
Majority.....	8336		3573		4198	
Whole vote.....	18994		14071		16788	

## PRESENT STATE GOVERNMENT.

Governor, Seth Padeiford, Rep.; Lieutenant-Governor, Charles R. Cutler, Dem.; Secretary of State, Joshua M. Addeman, Rep.; Attorney-General, Willard Sayles, Rep.; General Treasurer, Samuel Clark, Rep.

## STATE LEGISLATURE.

## Senate. House. Joint Ballot.

Republicans.....	25	56	81
Democrats.....	11	16	27
Republican majority.....	14	40	54

## PAST VOTE OF THE STATE.

	Dem.	Free Soil.	W'ig.	Majority.
1852. President.....	8735	644	7626	465 D
1854. Governor.....	6484	9112	2628	W
	Dem.	Rep.	American.	
1855. Governor.....	2681	11117	8436	A
1855. Governor.....	7158	10095	2851	R
1856. President.....	5680	11467	1675	312 R
1857. Governor.....	5123	9621	4498	R
1858. Governor.....	3572	7934	4362	R
1859. Governor.....	3546	8938	5392	R
	Sprague.	Padelford.		
1860. Governor.....	12295	10835	1460	S
	Fusion.	Rep.		
1860. President.....	7707	12244	4537	R
	Sprague.	Rep.		
1861. Governor.....	11844	10200	1644	S
1862. Governor.....	11195	no opposition.	11195	S
	Dem.	Rep.	Cons.	
1863. Governor.....	7537	10688	3261	R
1864. Governor.....	7302	8840	1539	R
1864. President.....	8718	14349	5631	R
1865. Governor..no opposition	10061	10061	10061	R
1866. Governor.....	2816	8197	5381	R
1867. Governor.....	3178	7372	4194	R
1868. Governor.....	5458	9767	4309	R
1868. President.....	6548	12993	6445	R
1869. Governor.....	3390	7370	3980	R
1870. Governor.....	6295	10493	4198	R
1871. Governor.....	5249	8622	3573	R
1872. Governor.....	6398	9453	1155	R
1872. President.....	5329	13665	8330	R

## SOUTH-CAROLINA.

COUNTIES. (32)	President, Nov., 1872.		Governor, Oct., 1872.		Governor, 1870.	
	Gre- ley, D. L.	Grant, Rep.	Tom- linson, Bolter.	Moss Rep.	Car- penter, U. R.	Scott, Rep.
Abbeville.....	841	3343	1517	3618	2194	3385
Aiken.....	849	2309	264	2224	new	208
Anderson.....	968	1069	1808	1209	1868	1475
Barnwell.....	585	2282	577	2519	2216	3679
Beaufort.....	495	4508	1445	4998	999	6142
Charleston.....	3529	9930	7593	6237	6982	13411
Chester.....	658	3378	228	2316	1366	2704

## SOUTH-CAROLINA—Continued.

COUNTIES.	President, Nov., 1872.		Governor, Oct., 1872.		Governor, 1870.	
	Gre- ley, D. L.	Grant, Rep.	Tom- linson, Bolter.	Moss Rep.	Car- penter, U. R.	Scott, Rep.
Chesterfield.....	500	662	279	620	1022	945
Clarendon.....	200	1231	342	1524	762	1534
Colleton.....	421	2192	207	3426	1680	3966
Darlington.....	465	2883	275	2868	1793	2968
Edgefield.....	1113	3750	219	3678	3704	4547
Fairfield.....	659	2565	674	2747	1134	2043
Georgetown.....	192	2113	29	1797	342	2541
Greenville.....	1028	1503	2132	1111	1840	1755
Horry.....	342	425	816	529	970	553
Kershaw.....	366	1117	1013	1333	947	1454
Lancaster.....	553	966	1004	962	855	1087
Laurens.....	844	2201	935	2153	1907	3022
Lexington.....	241	794	1863	356	1432	1081
Marion.....	428	2447	2239	2468	2186	1997
Marlboro.....	107	1610	1538	78	1145	1449
Newberry.....	806	2867	1048	2879	1645	2915
Orangeburg.....	393	511	1078	411	900	627
Pickens.....	520	2664	825	3441	1093	3797
Richland.....	409	494	256	480	775	612
Spartanburg.....	701	3247	760	3564	1392	3500
Sumter.....	1215	1116	2421	862	1923	1423
Union.....	436	2886	1183	3268	1004	3593
Williamsburg.....	1577	1544	1546	1272	1744	1862
York.....	319	2069	80	1773	1126	2765
Total.....	22993	72290	36533	69838	51537	85071
Majority.....	49300*		33305		35354	
Whole vote.....	95380*		106371		136668	

\* There were 187 votes cast for O'Conor.

## VOTE FOR REPRESENTATIVES IN CONGRESS, 1872.

AT LARGE.	Johnson, Ind. Rep.	Cain, Reg. Rep.
Whole vote.....	26394	68825
Richard H. Cain, Rep., over L. E. Johnson, Ind. Rep., 42431.		

DISTRICTS.	No opp.	Ral- ney, R. R.	DISTRICTS.	No opp.	Ral- ney, R. R.
I.					
Chesterfield.....	622	Marion.....	2403		
Clarendon.....	1650	Marlboro.....	1549		
Darlington.....	2882	Sumter.....	3220		
Georgetown.....	1805	Williamsbu'g	1779		
Horry.....	544	Total.....	19765		
Kershaw.....	2329				
Lancaster.....	982				

Joseph H. Ralney, Rep., was elected without opposition.

II.	Gur- ney, I. R.	Ran- sier, R. R.	II.	Gur- ney, I. R.	Ren- ney, R. R.
Barnwell.....	201	2824	Colleton.....	422	3199
Beaufort.....	1407	4644	Charleston.....	6549	20061
Charleston.....	4519	9397	Total.....		

Alonzo J. Ransier, Reg. Rep., over William Gurney, Ind. Rep., 13512.

III.	Mc- Caw, Dem.	Elli- ott, Rep.	III.	Mc- Caw, Dem.	Elli- ott, Rep.
Abbeville.....	188	3682	Newberry.....	889	2852
Aiken.....	2185	2185	Orangeburg.....	4070	4070
Anderson.....	1281	3879	Richland.....	17	3402
Edgefield.....	3879	3879	Total.....	1094	21627
Lexington.....	336	336			

R. B. Elliott, Rep., over W. H. McCaw, Dem., 20533.

SOUTH-CAROLINA—Continued.

IV.	Perry, Dem.	Wallace, Rep.	IV.	Perry, Dem.	Wallace, Rep.
Chester.....	1104	2300	Spartanburg.....	2221	1145
Fairfield.....	872	2736	Union.....	1468	1365
Greenville.....	2074	1684	York.....	1566	2130
Laurens.....	1438	2150	Total.....	12879	14590
Oconee.....	1201	541			
Pickens.....	935	539			

Alexander S. Wallace, Rep., over Benjamin F. Perry, Dem., 1711.

PRESENT STATE GOVERNMENT.

Governor, Franklin J. Moses, Jr.; Lieutenant-Governor, Richard H. Gleaves; Secretary of State, Henry E. Hayne; Attorney-General, Samuel W. Melton; State Treasurer, Francis L. Cardozo; Comptroller-General, Samuel L. Hoge; Adjutant and Inspector-General, Henry W. Purvis; Superintendent of Education, Justus K. Jilison. All "Regular" Republicans.

STATE LEGISLATURE.

	Senate.	House.	Joint Ballot.
Republicans.....	25	100	125
Democrats.....	8	24	32
Republican majority.....	17	76	93

PAST VOTE OF THE STATE.

	Hampton.	Orr.	Maj.
1865. Governor.....	9109	9776	667 O
	Whites.	Blacks.	
1867. Registered.....	47010	80286	33276 B
	Against.	For.	
1868. Constitution.....	27288	70758	43470 F
	Dem.	Rep.	
1868. Governor.....	23057	66693	46636 R
1868. President.....	45237	62916	17679 R
	Union Reform.	Rep.	
1870. Governor.....	51537	85071	33534 R
	Reg. Rep.	Bolt. Rep.	
1872. Governor.....	69898	36533	33395 R
	Greeley.	Grant.	O'Conor.
1872. President.....	22993	72290	187
			49300 R

TENNESSEE.

COUNTIES. (91.)	Congressman at Large, 1872.			President, 1872.	
	Cheat-ham, Dem.	John-son, Dem.	May-nard, Rep.	Gree-ley, D. L.	Grant, Rep.
Anderson.....	31	383	609	343	658
Bedford.....	1030	941	1550	1763	1635
Benton.....	660	126	246	749	256
Bledsoe.....	214	93	210	287	337
Blount.....	197	429	1153	570	1184
Bradley.....	201	450	733	590	779
Campbell.....	26	201	534	142	604
Cannon.....	778	294	221	958	310
Carroll.....	1207	189	1736	1335	1778
Carter.....	59	163	1100	105	1174
Cheatham.....	540	242	226	703	284
Claiborne.....	97	395	786	425	730
Clay.....	307	100	159	389	168
Cocke.....	343	95	1022	357	943
Coffe.....	709	368	182	1027	223
Cumberland.....	110	18	210	153	213
Davidson.....	2545	897	5088	5656	5647
Decatur.....	511	56	280	528	315
DeKalb.....	541	293	571	739	637
Dickson.....	778	212	365	917	394
Dyer.....	916	492	304	1309	351
Fayette.....	1462	173	3339	1425	3342
Fentress.....	64	194	206	177	256
Franklin.....	1262	560	217	1747	263
Gibson.....	2017	719	1198	2567	1286

TENNESSEE—Continued.

COUNTIES.	Congressman at Large, 1872.			President, 1872.	
	Cheat-ham, Dem.	John-son, Dem.	May-nard, Rep.	Gree-ley, D. L.	Grant, Rep.
Giles.....	1549	551	1981	1924	2099
Granger.....	293	444	625	540	689
Green.....	189	1134	1290	1234	1358
Grundy.....	250	111	35	324	62
Hamilton.....	678	509	1576	1098	1620
Hamblen.....	319	220	702	593	738
Hancock.....	81	216	484	271	518
Hardeman.....	1044	585	997	1374	1248
Hardin.....	644	60	958	695	973
Hawkins.....	578	422	977	934	1113
Haywood.....	1144	354	2942	1345	2992
Henderson.....	814	93	844	849	768
Hickman.....	1628	524	562	1940	648
Humphreys.....	576	467	174	591	236
Houston.....	760	353	161	1011	175
Jackson.....	453	22	84	459	94
James.....	534	392	47	851	58
Jefferson.....	40	168	359	158	389
Johnson.....	206	382	1318	451	1412
Knox.....	20	37	774	57	778
Lake.....	630	1215	3269	1095	3394
Lauderdale.....	271	275	560	292	....
Lawrence.....	434	110	106	436	603
Lewis.....	130	13	30	128	239
Lincoln.....	2341	680	398	2718	474
Loudon.....	192	218	775	363	806
Macon.....	195	290	401	406	429
Madison.....	1747	512	1391	2096	1547
McMinn.....	643	395	1258	949	1282
McNairy.....	880	160	876	965	934
Marion.....	224	418	510	279	511
Marshall.....	224	418	579	1421	620
Mary.....	1896	967	2689	2438	2760
Meigs.....	314	135	227	166	288
Monroe.....	604	307	584	870	617
Montgomery.....	1940	299	2003	2156	2064
Morgan.....	....	180	170	114	224
Oblion.....	1567	410	396	1933	381
Overton.....	664	95	169	711	172
Perry.....	487	134	160	591	187
Polk.....	353	140	363	438	377
Putnam.....	414	201	240	592	258
Rhea.....	388	64	230	426	237
Roane.....	164	270	1106	385	1167
Robertson.....	1407	488	753	1592	887
Rutherford.....	1634	1104	2176	2593	2326
Scott.....	....	59	280	7	361
Sequatchie.....	98	84	72	166	83
Sevier.....	20	173	1142	138	1176
Shelby.....	3747	2984	8150	6358	8445
Smith.....	895	523	607	1199	641
Stewart.....	851	310	1999	999	318
Sullivan.....	1091	493	665	1522	700
Sumner.....	970	1249	1088	2059	1141
Tipton.....	1205	242	1126	1284	1186
Trousdale.....	405	391	163	793	178
Union.....	113	151	587	252	600
Van Buren.....	145	40	24	167	36
Warren.....	873	544	454	1358	479
Washington.....	360	580	1406	873	1458
Wayne.....	589	39	679	613	740
Weakley.....	1495	238	645	1675	766
White.....	629	323	197	807	129
Williamson.....	958	1038	1453	1858	1545
Wilson.....	1459	1218	1180	2462	1224
Total.....	65188	37900	80825	94391	82655
Majority.....	....	....	15637	10736	....
Whole vote.....	....	....	183913	....	....

\* Over the next highest candidate. The whole Democratic vote for Congressman at Large was 103,088, showing a Democratic majority in the State of 22,263. The vote for Governor was: Brown, Dem., 97,589; Freeman, Rep., 84,050; Brown's majority, 13,539.

TENNESSEE—Continued.

VOTE FOR REPRESENTATIVES IN CONGRESS, 1872.

DISTRICTS. I.	Carter, Dem.	Butler Rep.	DISTRICTS. I.	Carter, Dem.	Butler Rep.
Johnson.....	96	718	Claiborne....	438	799
Carter.....	413	933	Union.....	257	593
Sullivan.....	1533	679	Grainier.....	583	656
Washington....	913	1435	Hamblen....	518	720
Hawkins.....	1023	1010	Cocke.....	443	998
Green.....	1339	1271			
Hancock.....	293	477	Total.....	7849	10289

Roderick R. Butler, Rep., over William B. Carter, Dem., 2440.

II.	Garrett, Dem.	Caldwell Dem.	Thorn- burg, Rep.
Sevier.....	16	150	1155
Knox.....	79	1484	3479
Jefferson.....	62	384	1429
Anderson.....	14	313	675
Campbell.....	11	128	620
Scott.....	3	6	393
Morgan.....	49	35	249
Fentress.....	139	87	220
Cumberland....	28	27	213
White.....	252	681	113
Putnam.....	108	485	253
Overton.....	130	589	169
Jackson.....	507	312	50
Smith.....	785	558	635
Macon.....	320	99	397
Total.....	2563	5403	10015

Jacob M. Thornburg, Rep., over A. Caldwell, Dem., 4512, over Caldwell and Abraham E. Garrett, Dem., 2049.

III.	Key, Dem.	Cru'ch field, Rep.	III.	Key, Dem.	Cru'ch field, Rep.
Blount.....	557	1197	Hamilton....	1233	1534
Loudon.....	381	789	Marion.....	295	501
Roane.....	406	1129	Sequitahle...	179	74
Monroe.....	878	605	Bledsoe.....	286	325
McMinn.....	905	1313	Grundy.....	348	32
Meigs.....	418	290	Van Buren....	105	29
Rhea.....	436	246	Warren.....	1293	458
Polk.....	461	390	Total.....	8960	10041
Bradley.....	532	779			
James.....	167	353			

William Crutchfield, Rep., over D. M. Key, Dem., 1081.

IV.	Bright Dem.	Steele, Rep.	IV.	Bright Dem.	Steele, Rep.
Franklin.....	1747	224	Cannon.....	974	243
Lincoln.....	2944	370	Rutherford....	2642	2296
Marshall.....	1480	585	Total.....	12585	5442
Bedford.....	1828	1534			
Coffee.....	970	190			

John M. Bright, Dem., over John P. Steele, Rep., 7143.

V.	Golla- day, Dem.	Harrison Rep.	Brien, Ind.
Robertson.....	1048	887	609
Cheatham.....	544	248	172
Davidson.....	2390	5818	2902
Sumner.....	1179	1143	895
Wilson.....	2037	1169	578
Trousdale.....	401	163	335
DeKalb.....	532	605	193
Total.....	8131	10023	5684

Horace H. Harrison, Rep., over Edward I. Golladay, Dem., 1902, Golladay and W. G. Brien over Harrison, 3782.

TENNESSEE—Continued.

VI.	Whit- thorne, Dem.	Morris, Dem.	Gibbs, Rep.
Williamson.....	1635	340	1405
Mauzy.....	275	27	2437
Giles.....	1788	128	1658
Lawrence.....	475	80	169
Wayne.....	544	175	566
Lewis.....	141	4	28
Hickman.....	807	96	178
Dickson.....	913	53	374
Total.....	9058	993	6849

William C. Whitthorne, Dem., over P. H. Gibbs, Rep., 2209, over Gibbs and J. Morris, Dem., 1306.

VII.	Atkins, Dem.	Travis, Dem.	Murray, Rep.
Montgomery.....	2153	40	2032
Houston.....	442	10	77
Stewart.....	979	67	276
Humphreys.....	875	189	164
Benton.....	623	132	230
Henry.....	1467	810	152
Carroll.....	1305	28	1770
Henderson.....	867	12	853
Decatur.....	531	.....	296
Perry.....	528	50	142
Hardin.....	668	2	962
McNairy.....	943	49	780
Total.....	11411	1369	7734

J. D. C. Atkins, Dem., over W. W. Murray, Rep., 3677, over Murray and W. E. Travis, Dem., 2308.

VIII.	Camp- bell, Dem.	Cald- well, Dem.	Bell, Dem.	Nunn, Rep.
Madison.....	1658	440	91	1470
Haywood.....	1913	233	61	3078
Lauderdale....	438	499	149	585
Dyer.....	507	404	429	333
Gibson.....	794	1592	386	1190
Weakley.....	633	459	510	631
Obion.....	802	799	335	293
Lake.....	112	146	20	293
Total.....	5967	4476	1979	7580

David A. Nunn, Rep., over A. W. Campbell, Dem., 1613, Campbell, W. P. Caldwell, Dem., and T. H. Bell, Dem., over Nunn, 4842.

IX.	Hay- nes, Dem.	Lewis, Rep.	IX.	Hay- nes, Dem.	Lewis, Rep.
Shelby.....	6119	8217	Hardeman...	1388	1122
Tipton.....	1498	1111	Total.....	10541	13784
Fayette.....	1626	3334			

Barbour Lewis, Rep., over Landon C. Haynes, Dem., 3243.

PRESENT STATE GOVERNMENT.

Governor, John C. Brown; Secretary of State, Thomas H. Butler; Comptroller, Edwin R. Pennebaker; Treasurer, William Morrow—all Democrats

STATE LEGISLATURE.

	Senate.	House.	Joint Ballot.
Democrats.....	14	40	54
Republicans.....	7	27	34
Independents.....	4	7	11
Democratic majority.....	3	6	9

PAST VOTE OF THE STATE.

	Dem.	Opposition.	Majority.
1859. Governor.....	76226	62218	14008 D
	Breckinridge.	Bell.	Douglas.
1860. President.....	64709	69274	11350
			4565 B*

TENNESSEE—Continued.

1862. Governor....	Harris. 69269	Polk. 40457	....	Majority. 28802 H
1867. Governor....	Etheridge. 22548	Brownlow. 74484	....	51936 R
1868. President....	Dem. 26311	Rep. 56757	....	30446 R
1869. Governor....	Seater. 120333	Stokes. 55036	....	65297 C
1870. Governor....	Dem. 78979	Rep. 41500	....	37479 D
1872. President....	94391	83555	....	10736 D
1872. Con. at Lar.	103088†	86825	....	22263 D

\* Plurality. † Combined vote of Cheatham and Johnson.

TEXAS.

COUNTIES (134.)	Congress, 1871.		Governor, 1869.	
	Dem.	Rep.	Hamil- ton, Cons.	Davis, Rad.
Anderson.....	1085	918	603	803
Angellina.....	350	73	225	72
Atascosa.....	129	61	204	51
Austin.....	1348	1328	482	998
Bandera.....	66	12	99	11
Bastrop.....	1088	996	524	781
Bee.....	114	3	43	1
Bell.....	1241	235	411	50
Bexar.....	756	823	590	929
Blanco.....	100	37	53	38
Bosque.....	437	77	145	50
Bowie.....	373	9	177	26J
Brazoria.....	386	880	434	603
Brazos.....	1233	1050	442	795
Brown.....	32	...	32	1
Burleson.....	829	478	434	385
Burnet.....	223	46	157	10
Caldwell.....	629	530	413	352
Calhoun.....	264	298	169	249
Cameron.....	239	268	328	220
Cass.....	673	242	...	...
Chambers.....	151	51	65	73
Cherokee.....	1403	636	909	247
Coleman.....	29	...	...	...
Collin.....	999	167	723	28
Colorado.....	1004	1203	728	1175
Comal.....	388	328	255	360
Comanche.....	143	1	40	1
Concho.....	23	83	...	...
Cooke.....	535	61	404	9
Coryell.....	523	8	259	9
Dallas.....	1075	340	592	289
Davis.....	...	...	571	436
Denton.....	829	76	305	9
Delta.....	256	51	...	...
De Witt.....	451	367	222	367
Ellis.....	820	243	595	99
El Paso.....	1	851	122	336
Erath.....	109	11	115	13
Falls.....	931	962	594	362
Fannin.....	986	467	507	287
Fayette.....	1784	1384	527	1174
Frio.....	27	9	...	...
Fort Bend.....	345	1207	171	986
Freestone.....	1147	780	594	668
Galveston.....	1693	633	1112	1010
Gillespie.....	39	287	78	277
Goliad.....	214	217	139	172
Gonzales.....	944	577	513	476
Grayson.....	1259	435	505	253
Grimes.....	1293	1698	370	1664
Guadalupe.....	747	577	328	516
Harris.....	1621	2033	908	1427
Hamilton.....	56	...	44	...
Hardin.....	66	...	58	...
Harrison.....	1116	2216	570	1847
Hays.....	410	219	277	120
Henderson.....	737	270	335	193

TEXAS—Continued.

COUNTIES.	Congress, 1871.		Governor, 1869.	
	Dem.	Rep.	Hamil- ton, Cons.	Davis, Rad.
Hidalgo.....	23	41	49	14
Hill.....	649	455	173	322
Hood.....	345	185	245	1
Hopkins.....	853	150	609	134
Houston.....	877	912	478	790
Hunt.....	862	47	504	1
Jackson.....	154	173	57	197
Jack.....	50	68	105	4
Jasper.....	321	144	273	13
Jefferson.....	200	102	108	23
Johnson.....	599	11	465	4
Karles.....	157	32	145	31
Kaufman.....	765	146	450	105
Kendall.....	24	110	49	122
Kerr.....	56	32	76	60
Klamey.....	...	...	15	...
Lamar.....	1362	639	883	348
Lampasas.....	182	23	116	7
Lavaca.....	842	429	450	382
Leon.....	1027	598	474	569
Llano.....	113	3	75	1
Liverty.....	390	303	249	255
Limestone.....	115	28	39	297
Live Oak.....	88	2	83	1
Madison.....	429	161	226	180
Marion.....	798	1047	358	1021
Mason.....	73	38	32	34
Matagorda.....	151	307	27	402
Maverick.....	112	13	17	35
McLennan.....	1520	1162	606	797
Menard.....	38	5	...	...
Medina.....	24	169	10	230
Milam.....	970	299	...	...
Montague.....	6	1	102	2
Montgomery.....	592	545	329	470
Nacogdoches.....	1063	429	401	388
Newton.....	195	97	88	108
Navarro.....	1000	981	...	...
Nueces.....	139	134	143	231
Orange.....	126	25	146	5
Palo Pinto.....	131	...	70	...
Panola.....	932	284	609	63
Parker.....	461	884	358	93
Polk.....	350	122	231	459
Presidio.....	...	...	15	119
Red River.....	1214	890	508	780
Rains.....	210	10	...	...
Refugio.....	284	30	32	72
Robertson.....	1373	1157	422	516
Rusk.....	1651	1363	758	1059
Sabine.....	271	229	336	5
San Augustine.....	433	395	332	157
San Jacinto.....	226	392	...	...
San Patricio.....	6	4	30	10
San Saba.....	185	3	111	...
Shelby.....	641	358	201	248
Smith.....	1649	1470	652	1017
Starr.....	35	13	82	14
Tarrant.....	644	84	568	54
Titus.....	957	174	619	228
Travis.....	1205	1359	798	593
Trinity.....	363	169	153	136
Tyler.....	315	105	139	158
Upland.....	1050	466	551	402
Uvalde.....	56	13	29	8
Van Zandt.....	461	375	244	197
Victoria.....	445	1167	202	338
Walker.....	720	866	431	1028
Washington.....	2432	2599	959	2035
Webb.....	87	71	110	23
Wharton.....	85	525	49	577
Williamson.....	743	181	548	14
Wilson.....	129	105	105	151
Wise.....	112	17	122	...
Wood.....	596	186	227	213
Zapata.....	18	13	9	31
Total.....	73910	51846	39055	39838
Majority.....	22084	...	...	783
Whole vote.....	...	125776	...	79273

TEXAS—Continued.

The returns of the Texas election in 1872, by counties, had not been received when this edition of the Almanac went to press. The reported total vote for electors was: Greeley 66,500, Grant 47,406, O'Connor 2580; Greeley over all 18,537. The vote for Congressman-at-large was: A. H. Willie, Dem., 68,522, R. Q. Mills, Dem., 68,723, L. D. Evans, Rep., 46,467, A. B. Norton, Rep., 46,498. Average Democratic majority 22,140. All the Democratic candidates for Congress were elected.

PRESENT STATE GOVERNMENT.

Governor, Edmund J. Davis; Secretary of State, James Pearson; Comptroller, A. Bledsoe; Treasurer, George W. Honey; Attorney-General, William Alexander; Chief Justice of the Supreme Court, Lemuel D. Evans; Associate Justices, M. B. Walker and Henry Ogden; Commissioner General Land Office, James Kuechler; Superintendent of Immigration, Gustave Loeffler; Superintendent of Public Instruction, J. C. De Gress—all Republicans.

STATE LEGISLATURE.

The Democrats have majorities in both houses of the State Legislature.

PAST VOTE OF THE STATE.

	Democratic.	American.	Majority.
1856. President	31169	15399	15530 D
	Democratic.	Sam Houston.	
1859. Governor	27500	36170	8670 H
1860. Comptroller	38300	19149	19151 D
	Breckinridge.	Fusion.	
1860. President	47548	15438	32110 B
	Conservative.	Republican.	
1866. Governor	48531	12051	36580 C
	Whigs.	Blacks.	
1867. Registration	56678	47581	9097 W
	Against.	For.	
1868. Convention	11246	43142	31896 F
	Against.	For.	
1869. Constitution	4658	54477	49819 F
	Conservative.	Republican.	
1869. Governor	39055	39898	783 R
	Democratic.	Republican.	
1871. Congress	73030	51846	22084 D
1872. Congress	68622	46482	22140 D

\* Average vote for Congressmen-at-large.

UTAH.

COUNTIES. (30.)	Congress, 1872.		Congress, 1870.	
	Maxwell Gentile.	Cannon, Mormon.	Maxwell Gentile.	Hooper, Mormon.
	Beaver	248	401	1
Box-Elder	100	1361	862	1579
Cache	11	1991	...	2681
Davis	3	1181	...	1193
Iron	2	544	...	497
Juab	48	610	...	509
Kane	...	597	...	495
Millard	...	714	...	743
Morgan	4	289	...	249
Plute	48	...	27	6
Rich	...	203	2	476
Salt-Lake	1125	4505	167	4104
San-Pete	...	1861	...	1650
Sevier	...	452	...	...
Summit	2	475	109	605
Tooele	304	828	38	600
Utah	35	2665	22	3234
Wasatch	...	379	...	743
Washington	...	720	...	1058
Weber	12	1193	126	1244
Total	1942	20969	1444	21656
Majority	...	19027	...	20212
Whole vote	22911	...	23100	...

UTAH—Continued.

PRESENT TERRITORIAL GOVERNMENT.

Governor, George L. Woods; Secretary, William Carey; Marshal, Mathewson T. Patrick; District-Attorney, George C. Bates; Chief Justice, James B. McKeay; Associate Justices, Obed F. Strickland and Cyrus M. Hawley.

TERRITORIAL LEGISLATURE.

The Legislative Council is composed of 13 members, and the House of Representatives of 26 members. They are all Mormons.

VERMONT.

COUNTIES. (14.)	Governor, Aug., 1872.		President, Nov., 1872.		Governor, 1870.	
	Gardner, D. L.	Conse- Rep.	Gree- D. L.	Grant, Rep.	Heat- Dem.	Stew- art, Rep.
Addison	712	3855	517	3589	393	3176
Bennington	1501	2519	887	2174	1179	2660
Caledonia	1168	2679	714	2842	831	1060
Chittenden	1831	3728	1347	3501	1362	3033
Essex	402	764	276	824	343	795
Franklin	1697	3255	916	3029	842	2243
Grand Isle	268	415	173	398	203	366
Lamoille	650	1850	401	1756	500	1314
Orange	1523	3104	839	2777	1384	2831
Orleans	596	2564	352	2594	579	1072
Rutland	2364	4544	1564	4896	1256	3691
Washington	1820	3451	1223	3320	1574	2791
Windham	916	3865	690	3054	793	2854
Windsor	1435	5293	1119	5493	920	3571
Total	16613	41946	10947	41487	12058	33367
Majority	...	25333	...	29947*	...	21309
Whole vote	58559	...	53027	...	45425	...

\* There were 593 votes for O'Connor for President.

VOTE FOR REPRESENTATIVES IN CONGRESS, 1872.

DISTRICTS.	Heat- Dem.	Wil- lard, Rep.	DISTRICTS.	Heat- Dem.	Wil- lard, Rep.
I.			I.		
Addison	253	3619	Washington	1176	3246
Bennington	855	2447			
Rutland	1331	4779	Total	3615	14091

Charles W. Willard, Rep., over Homer W. Heaton, Dem., 10476.

II.	Pierce, Dem.	Poland Rep.	Steele, Rep.
Caledonia	579	2018	535
Orange	680	2102	624
Windham	308	3662	33
Windsor	879	3444	1734
Total	2446	11226	2926

Luke P. Poland, Rep., over Benjamin H. Steele, Rep., 8300; over Steele and Jerome W. Pierce, Dem., 5854.

III.	Ad'ms, Dem.	He'd'e Rep.	III	Ad'ms, Dem.	He'd'e Rep.
Chittenden	1266	3118	Lamoille	332	1720
Essex	268	746	Orleans	272	2593
Franklin	928	2944			
Grand Isle	176	352	Total	3182	11473

George W. Hendee, Rep., over Henry C. Adams, Dem., 8291.



VERMONT—Continued.

PRESENT STATE GOVERNMENT.

Governor, Julius Converse; Lieutenant-Governor, Russell S. Taft; Secretary of State, George Nichols; Treasurer, John A. Page; Auditor, Whitman G. Ferris; Railroad Commissioner, Myron C. Bailey; Speaker of the House of Representatives, Franklin Fairbanks; Judges of the Supreme Court, J. Pierpont, J. Barret, A. Peck, H. H. Wheeler, H. E. Boyce, T. P. Redfield, and J. Ross. All Republicans.

STATE LEGISLATURE.

Senate. House. Joint Ballot.

Republicans.....	30	217	247
Democrats and Liberals.....	—	22	27
Republican majority.....	30	195	225

PAST VOTE OF THE STATE.

	Dem.	Rep.	Amer.	Majority.	
1856. President.....	10569	39561	545	28447	R
1857. Governor.....	12885	27095	—	12080	R
1858. Governor.....	13538	29480	—	15922	R
1859. Governor.....	14499	31367	—	10863	R
	Doug. Dem.	Rep.	Breck. Dem.		
1860. Governor.....	11890	34260	2140	20230	R
	Doug. & Breck.	Lincoln.	Bell.		
1860. President.....	8867	33808	1969	22972	R
	Doug. Dem.	Rep.	Breck. Dem.		
1861. Governor.....	5722	33155	3199	24243	R
	Dem.	Rep.	Ind. Dem.		
1862. Governor.....	3724	30032	—	26908	R
1863. Governor.....	11562	29619	—	17657	R
1864. Governor.....	12383	31260	—	18977	R
1864. President.....	13321	24219	—	20908	R
1865. Governor.....	8857	27586	—	18729	R
1866. Governor.....	11292	34117	—	22825	R
1867. Governor.....	11510	31694	—	20181	R
1868. Governor.....	15289	42615	—	27326	R
1868. President.....	12045	44107	—	32122	R
1869. Governor.....	7145	31834	—	20379	R
1870. Governor.....	12658	35397	—	21509	R
1872. President.....	16513	41615	—	25333	R
1872. Governor.....	10647	41487	593	29947	R

VIRGINIA.

VIRGINIA—Continued.

COUNTIES.	President, 1872.		Governor, 1869.		Registered Voters, 1869.	
	Greely, D. L.	Grant, Rep.	Walk-er, Con.	Wells, Rad.	Whi-tes.	Ne-groes.
Essex.....	648	972	719	1081	743	1256
Fairfax.....	1003	1132	1177	1036	1728	1100
Fauquier.....	1652	1444	2220	1185	2360	1550
Floyd.....	412	545	799	454	1507	188
Fluvanna.....	374	458	620	719	1007	1023
Franklin.....	1100	1009	1649	896	2416	1158
Frederick.....	932	444	1572	874	2667	716
Giles.....	526	204	611	117	956	146
Gloucester.....	664	866	970	930	1086	1060
Goodland.....	580	755	830	1394	824	1641
Grayson.....	847	218	760	260	1417	131
Greene.....	344	281	571	142	622	273
Greensville.....	301	725	345	794	405	270
Halifax.....	1207	1878	2460	1335	2435	9680
Hanover.....	1553	1267	1812	1392	1068	1101
Henrico.....	1317	1490	1721	1537	1882	2133
Henry.....	916	938	810	893	1157	1063
Highland.....	418	60	508	69	723	75
Isle of Wight.....	935	640	1012	607	1071	743
James City.....	135	402	260	530	301	695
King & Queen.....	726	862	818	840	848	948
King George.....	379	398	545	513	581	600
King William.....	599	737	612	660	821	809
Lancaster.....	329	341	415	506	621	621
Lee.....	1951	288	1218	149	1839	128
Loudoun.....	1451	1450	2149	1532	3336	1200
Louisa.....	1014	1537	1324	1406	1430	1910
Lunenburg.....	622	955	1061	840	1231	1439
Madison.....	817	481	995	381	970	658
Mathews.....	555	378	610	372	787	387
Mecklenburg.....	1224	2327	1519	2684	1608	3181
Middlesex.....	371	508	470	452	526	507
Montgomery.....	783	879	1207	795	1809	954
Nansemond.....	1129	1276	1094	1165	1273	1320
Nelson.....	1156	1041	1560	1135	1635	1469
New Kent.....	362	474	527	525	533	592
Norfolk (Co.).....	1125	2421	2166	3560	3120	3707
Northampton.....	455	862	565	1078	701	1216
Northumberland.....	427	536	702	517	852	538
Nottoway.....	425	1108	558	1313	561	1566
Orange.....	856	794	1093	902	1154	1177
Page.....	448	200	642	139	1436	199
Patrick.....	552	596	603	445	1303	378
Pittsylvania.....	1886	2059	2997	2790	3472	3671
Powhatan.....	429	889	520	1154	571	1300
Prince Edward.....	583	1185	920	1430	941	1876
Prince George.....	418	930	534	1174	648	1329
Prince William.....	736	491	807	362	1181	356
Princess Anne.....	464	791	750	805	918	983
Pulaski.....	440	341	603	396	885	416
Rappahannock.....	656	513	933	419	1143	528
Richmond.....	329	623	590	593	729	552
Roanoke.....	687	617	794	692	2047	1141
Rockbridge.....	1379	951	2139	1600	2647	1141
Rockingham.....	2132	737	2702	597	3880	518
Russell.....	742	303	864	470	1714	244
Scott.....	672	590	829	535	2083	120
Shenandoah.....	1624	359	1742	362	2716	213
Smyth.....	815	377	1021	382	1501	352
Southampton.....	1056	1334	1275	1106	1288	1448
Spotsylvania.....	710	599	1388	896	1599	1138
Stafford.....	762	261	924	194	1034	286
Surry.....	248	463	546	617	684	695
Sussex.....	454	1087	632	1128	699	1248
Tazewell.....	718	21	1097	342	1600	340
Warren.....	665	150	704	134	853	211
Warwick.....	102	268	134	261	143	336
Washington.....	1100	439	1971	569	3121	680
Westmoreland.....	384	609	731	662	841	799
Wise.....	424	179	436	101	725	11
Wythe.....	925	399	1379	511	1829	599
York.....	356	718	433	1191	530	1350
Richmond City.....	5553	5754	6915	6145	7551	739
Pittsburg.....	1528	2771	1828	2271	2115	1885
Norfolk.....	1838	1887	1988	2668	2110	2213
Alexandria.....	1334	1334	with Alexandria County.			
Danville.....	416	464	with Pittsylvania County.			
Fred'sburg.....	450	258	with Spotsylvania County.			

COUNTIES.  
(99.)

COUNTIES. (99.)	President, 1872.		Governor, 1869.		Registered Voters, 1869.	
	Greely, D. L.	Grant, Rep.	Walk-er, Con.	Wells, Rad.	Whi-tes.	Ne-groes.
Accomack.....	1389	1106	2310	1463	2611	1715
Albemarle.....	2455	2439	2911	2229	3093	3107
Alexandria(Co.).....	125	455	1777	1835	2143	2249
Alleghany.....	222	718	526	43	647	117
Amelia.....	377	1069	649	1393	645	1695
Amherst.....	1285	1222	1684	1293	1857	1603
Appomattox.....	770	734	931	740	957	988
Augusta.....	1399	606	3754	1170	4553	1582
Bath.....	352	56	492	25	506	139
Bedford.....	2289	1632	2825	1914	3979	2351
Bland.....	338	93	479	100	769	80
Botetourt.....	1034	569	1148	579	1624	721
Brunswick.....	935	1329	930	1068	1001	1026
Buchanan.....	939	—	1174	28	491	5
Buckingham.....	939	1379	1193	1147	1216	1890
Campbell.....	1401	1161	3077	2590	3366	3523
Caroline.....	1278	1381	1523	1343	1582	1645
Carroll.....	715	358	662	415	1573	72
Chas. City Co.....	178	303	382	628	417	841
Charlottesville.....	446	930	1129	1663	1105	2267
Chesterfield.....	1588	1580	2201	2067	2572	2289
Clarke.....	601	372	671	450	761	489
Craig.....	399	47	27	63	414	47
Culpeper.....	1021	1021	1212	895	1395	1086
Cumberland.....	475	997	620	1126	674	1503
Dinwiddie.....	620	1162	828	1552	1029	1760
Elizabeth City.....	295	1224	369	1516	483	1754

VIRGINIA—Continued.

COUNTIES.	President, 1872.		Governor, 1869.		Registered Voters, 1869.	
	Greeley, D.L.	Grant, Rep.	Walker, Cons.	Wells, Rad.	Whites.	Negroes.
Lynchburg City	1306	1476	with Campbell County..			
Portsmouth "	899	1349	with Norfolk County....			
Winchester "	413	232	with Frederick County....			
Williams'b'g "	85	121	with James City County..			
Staunton "	433	418	with Augusta County....			
Total .....	91440	93415	119535	101204	149781	120103
Majority .....	1975		18331	29766		.....
Whole vote .....	184879		280739		269884	

\* In Buchanan county the votes were cast directly for President and Vice-President, and not for Electors, and consequently they were thrown out by the Board of Canvassers. The vote was: Greeley, 214; Grant, 53. † Including 42 votes for O'Connor.

VOICE FOR REPRESENTATIVES IN CONGRESS, 1872.

DISTRICTS. I.	Braxton, Dem.	Sener, Rep.	DISTRICTS. I.	Braxton, Dem.	Sener, Rep.
Accomack....	1464	1178	Richmond Co	343	507
Norhampton....	495	859	Westmorel'd.	458	670
Gloucester....	675	865	King George.	397	393
Mathews.....	558	377	Stafford.....	778	251
Middlesex.....	375	595	Prince Will'm	765	482
Essex.....	647	966	Spotsylvania.	754	598
King William.	.99	736	F'd'kesb'g C'y	457	268
King & Queen	732	862			
N'umberland	456	534			
Lancaster.....	359	541	Total.....	10312	16685

John B. Sener, Rep., over Elliott M. Braxton, Dem., 373.

II.	Lee, Dem.	Platt, Rep.	II.	Lee, Dem.	Platt, Rep.
Norfolk City..	1877	1817	James City Co	128	387
Portsm'th C'y	925	1235	W'msb'g City	92	115
Norfolk Co....	1140	2393	Ch'a's City Co	182	372
Princess Anne	525	819	New-Kent....	369	470
Nansemond...	1133	1274	Sussex.....	459	1059
Isle of Wight.	940	640	Southampton	1087	1333
Elizabeth City	.....	.....	Surry.....	249	463
Co.....	303	1218	Prince George	421	929
York.....	365	733			
Warwick.....	107	297	Total.....	10339	15554

James H. Platt, Jr., Rep., over Baker P. Lee, Dem., 5215.

III.	Wise, Dem.	Smith, Rep.	III.	Wise, Dem.	Smith, Rep.
Richmond C'y	5549	5773	Caroline.....	1278	1311
Henrico.....	1327	1489	Louisa.....	1044	1525
Chesterfield..	1742	1724			
Hanover.....	1574	1260	Total.....	12514	13082

J. Ambler Smith, Rep., over George D. Wise, Dem., 568.

VIRGINIA—Continued.

IV.	McKinney, Dem.	Stowell, Rep.	IV.	McKinney, Dem.	Stowell, Rep.
Peters'b'g City	1526	2260	Greensville..	361	726
Dinwiddle....	620	1193	Prince Edw'd	590	1139
Brunswick....	696	1437	Charlotte....	679	1329
Mecklenburg..	1231	2437	Powhatan....	421	876
Lunenburg....	629	954	Cumberland..	486	993
Nottoway....	431	1107			
Amelia.....	388	1058	Total.....	8068	15393

W. H. II. Stowell, Rep., over P. W. McKinney, Dem., 7325.

V.	Davis, Dem.	Thomas, Rep.	V.	Davis, Dem.	Thomas, Rep.
Halifax.....	1780	2345	Carroll.....	735	325
Pittsylvania..	2298	2596	Grayson....	910	164
Henry.....	904	952	Danville....	416	465
Franklin.....	1118	1008			
Fauquier.....	585	570	Total.....	9175	8675
Floyd.....	429	540			

Alexander M. Davis, Dem., over C. Y. Thomas, Rep., 200.

VI.	Whitehead, Dem.	Johnson, Rep.	VI.	Whitehead, Dem.	Johnson, Rep.
Alleghany....	222	45	Amherst....	1286	1217
Botetourt....	1023	612	Appomattox	778	726
Bedford.....	1926	1990	Buckingham.	952	1381
Rockbridge..	1367	956	Nelson.....	1086	1048
Clay.....	1493	1281			
Lynchb'g C'ty'	1268	1513	Total.....	11401	10779

Thomas Whitehead, Dem., over J. Foote Johnson, Rep., 622.

VII.	Harris, Dem.	O'Ferrall, Rep.	VII.	Harris, Dem.	O'Ferrall, Rep.
Bath.....	317	103	Albemarle....	2435	2483
Highland....	422	85	Greene.....	267	390
Augusta....	1504	468	Fluvanna....	658	536
Staunton City	420	404	Goocland....	605	963
Rockingham..	2031	779			
Page.....	524	258	Total.....	10894	6728
Shenandoah..	1691	267			

John T. Harris, Dem., over C. T. O'Ferrall, Rep., 4156.

VIII.	Hunt'n Dem.	Dani'l's Rep.	VIII.	Hunt'n Dem.	Dani'l's Rep.
Frederick....	936	433	Fauquier....	1708	1205
Winch'ter C'y	422	335	Kappahaun'k	670	506
Clarke.....	697	370	Madison....	830	794
Warren.....	669	147	Orange.....	864	773
Loudoun....	1549	996	Culpeper....	1036	1011
Alexandria Co.	124	456			
City.....	1353	1325	Total.....	11782	9178
Fairfax.....	1014	1127			

Eppa Hunton, Dem., over Edward Daniels, Rep., 2604.

IX.	Bowen Dem.	Hugh's Rep.	IX.	Bowen Dem.	Hugh's Rep.
Lee.....	1057	280	Pulaski.....	464	340
Scott.....	730	589	Bland.....	341	90
Wise.....	427	179	Montgomery.	786	873
Buchanan....	225	48	Giles.....	529	202
Washington.	1503	712	Roanoke....	690	618
Russell.....	765	361	Craig.....	319	58
Tazewell....	775	180			
Smyth.....	820	376	Total.....	10352	5304
Wythe.....	921	389			

Rees T. Bowen, Dem., over Robert W. Hughes, Rep., 5048.

VIRGINIA—Continued.

PRESENT STATE GOVERNMENT.

Governor, Gilbert C. Walker; Lieutenant-Governor, John L. Mays; Attorney-General, James C. Taylor—all Conservatives.

STATE LEGISLATURE.

	Senate.	House.	Joint Ballot.
Conservatives.....	33	99	132
Republicans.....	10	33	43
Conservative majority.....	23	66	89
	—	—	—

There are 3 Negroes in the Senate, and 16 in the House of Representatives.

PAST VOTE OF THE STATE.

	Democratic.	Republican.	American.	Majority.
1856. President.....	89766	291	65310	29105 D
	Democratic.		Opposition.	
1859. Governor.....	77112	.....	71543	5569 D
	Doug. & Breck.	Lincoln.	Bell.	
1860. President.....	90613	1929	74681	14003 D
	Against.	For.		
1867. Convention.....	61887	107342	.....	45455 F
	Whites.	Blacks.		
1869. Registered.....	149781	120103	.....	89678 W
	Against.	For.		
1869. Const'n'n.....	124360	84110	.....	39959 A
	Walker.	Wells.		
1869. Governor.....	119535	101204	.....	18331 C
	Conservative.	Radical.		
1870. Congress.....	92370	82469	.....	9901 C
	Gray.	Grant.	O'Connor.	
1872. President.....	91440	93415	42	1933 R

\* The clauses excluding ex-Confederates from office.

WASHINGTON.

COUNTIES. (22.)	Congress, 1872.		Congress, 1870.		Congress, 1868.	
	Mc- Fad- den, Dem.	Gar- field, Rep.	Mir, Dem.	Gar- field, Rep.	Moore Dem.	Gar- field, Rep.
Chehalis.....	52	69	30	76	34	60
Clallam.....	48	63	38	85	41	68
Clarke.....	323	293	312	404	287	374
Cowlitz.....	149	173	88	110	91	101
Island.....	129	58	80	96	94	83
Jefferson.....	105	182	111	258	83	264
King.....	495	314	268	316	176	184
Kitsap.....	213	100	127	201	96	260
Klickitat.....	45	120	32	65	18	59
Lewis.....	101	116	95	128	84	100
Mason.....	60	51	66	37	53	23
Pacific.....	68	167	48	145	45	87
Pierce.....	290	164	196	167	151	133
Skamania.....	46	3	37	7	79	22
Stevens.....	103	123	63	92	57	55
Snohomish.....	159	103	88	182	115	200
Thurston.....	458	326	241	372	214	260
Wahkiakum.....	58	24	17	11	20	20
Walla Walla.....	869	666	670	740	384	384
Whatcom.....	159	208	56	90	81	55
Whitman.....	72	94	.....	.....	.....	.....
Yakima.....	122	125	71	60	45	25
Total.....	4255	3546	2734	3469	2595	2743
Majority.....	709	.....	.....	735	.....	148
Whole vote.....	7801	.....	6358	.....	5338	.....

\* Including 155 votes for Blinn, Ind.

PRESENT TERRITORIAL GOVERNMENT.

Governor, Elisha P. Ferry; Secretary, Henry G. Struve; Chief Justice, O. Jacobs; Associate Justices, R. S. Greene and J. R. Lewis; Marshal, E. S. Kearney; U. S. District-Attorney, S. C. Wingard; Superintendent of Indian Affairs, R. H. Milroy; Surveyor-General, L. P. Beach; Collector, Samuel Coulter; Assessor, J. R. Hayden; Auditor, N. S. Porter; Treasurer, J. H. Munson.

WASHINGTON—Continued.

TERRITORIAL LEGISLATURE.

	Council.	House.
Democrats.....	6	21
Republicans.....	3	9
Democratic majority.....	3	12

PAST VOTE OF THE TERRITORY.

	Democratic.	Republican.	Majority.
1867. Congress.....	2272	2368	96 R
1869. Congress.....	2595	2743	148 R
1870. Congress.....	2734	3469	735 R
1872. Congress.....	4255	3546	709 D

WEST-VIRGINIA.

COUNTIES. (54.)	President, Nov., 1872.		Governor, Aug., 1872.		Governor, 1870.	
	Gre- ley, D.L.	Grant, Rep.	Cam- den, Dem.	Jacob, I. D.	Jacob, Dem.	Stev- enson, Rep.
Barbour.....	628	727	943	970	648	525
Berkeley.....	1282	1311	1343	1340	901	940
Boone.....	174	154	414	441	373	143
Braxton.....	561	200	509	257	484	286
Brooke.....	384	465	447	460	517	428
Cabell.....	744	477	1055	411	493	250
Calhoun.....	161	123	442	222	296	120
Clay.....	107	88	202	173	114	108
Doddridge.....	358	626	508	643	568	582
Fayette.....	382	340	590	414	333	286
Gilmer.....	248	194	552	327	378	171
Grant.....	173	443	136	662	135	326
Greenbrier.....	869	407	1254	709	161	320
Hampshire.....	418	221	437	468	484	89
Hancock.....	255	453	289	419	360	430
Hardy.....	240	119	232	741	341	91
Harrison.....	874	1448	1340	1817	1424	1402
Jackson.....	700	740	1951	1067	655	708
Jefferson.....	1471	985	1501	1118	548	490
Kanawha.....	1338	1638	1545	2720	1508	1540
Lewis.....	559	657	703	1128	733	586
Lincoln.....	280	190	686	371	304	232
Logan.....	147	49	768	222	220	70
McDowell*.....	.....	.....	614	238	124	49
Marion.....	1133	1246	1465	1449	1118	1357
Marshall.....	900	1539	1033	1490	1152	1166
Mason.....	1111	1377	1302	1550	1322	1041
Mercer.....	446	130	347	777	507	269
Mineral.....	426	527	895	1475	427	397
Monongalia.....	807	1530	834	839	891	1262
Monroe.....	603	347	304	505	454	303
Morgan.....	188	400	178	82	175	313
Nicholas.....	236	183	521	337	257	214
Ohio.....	2377	2466	2206	2886	2508	2101
Pendleton.....	318	247	489	404	212	266
Pleasants.....	337	313	307	348	304	276
Pocahontas.....	341	177	470	269	51	118
Preston.....	714	1720	788	1624	621	1270
Putnam.....	514	451	776	682	431	443
Raleigh.....	167	139	387	466	248	235
Randolph.....	338	229	714	371	320	192
Ritchie.....	638	863	719	986	289	470
Roane.....	510	392	679	637	436	425
Summers.....	299	206	480	209	.....	.....
Taylor.....	657	943	282	1086	807	718
Tucker.....	121	80	235	133	163	72
Tyler.....	461	790	469	938	535	663
Upshur.....	299	835	424	1036	347	785
Wayne.....	568	297	1361	595	541	266
Webster.....	103	21	330	46	134	27
Wetzel.....	606	447	1100	531	840	352
Wirt.....	321	350	489	477	452	380
Wood.....	1358	1793	1843	1787	1552	1392
Wyoming.....	99	153	210	311	.....	.....
Total.....	29537	32283	40905	42888	28865	26742
Majority.....	.....	2746	.....	2583	2123	.....
Whole vote.....	62420	.....	83193	.....	55667	.....

\* Returns not received. † Including 600 for O'Connor. Grant's majority over all was 2143.

WEST-VIRGINIA—Continued.

A Convention to revise the Constitution was called in 1871 by a vote of 30,220 to 27,638. The political complexion of the Convention was as follows: Democrats 65, Republicans 13; Democratic majority 52. The new Constitution was ratified by the people in the election of August, 1872.

Owing to different interpretations of the law there were two elections held in West-Virginia, in 1872, for Representatives in Congress. In the August election John J. Davis, Ind. Dem., B. M. Hagens, Rep., and Frank Hereford, Dem., were reported elected. In the October election Benjamin Wilson, Benjamin F. Martin and Frank Hereford, all Democrats, were elected. The seats will be contested in Congress.

PRESENT STATE GOVERNMENT.

Governor, John J. Jacob; Secretary of State, John M. Phelps; Auditor, Edward A. Bennett; Treasurer, John S. Burdett; Attorney General, H. M. Mathews; Judges of the Supreme Court, Ralph L. Berkshire, President Edwin Maxwell, and C. P. T. Moore; Superintendent of Free Schools, Ben. W. Byrne—all Democrats.

STATE LEGISLATURE.

	Senate.	House.	Joint Ballot.
Democrats.....	21	50	71
Republicans.....	3	15	18
Democratic majority.....	18	35	53

PAST VOTE OF THE STATE.

	For.	Against.	Majority.
1852. Constitution. 16797	441	10356	F
Democratic.			
1863. Governor... No oppos.	25797	25797	R
1864. President... 10438	23152	12714	R
1866. Governor... 17158	23802	6644	R
1858. Governor... 29218	26935	4717	R
1868. President... 20306	29025	3719	R
1870. Governor... 28865	26742	2123	D
For.			
1871. Convention... 30220	29328	2582	F
Dem.			
1872. Governor... 40305	42888	2583	I. D.
Greeley.			
1872. President... 29537	32283	600	2143 R

WISCONSIN.

WISCONSIN—Continued.

COUNTIES.	President, 1872.		Governor, 1871.		Governor, 1869.	
	Greeley, D. L.	Grant, Rep.	Doollittle, Dem.	Washburn, Rep.	Robinson, Dem.	Fairchild, Rep.
Dunn.....	498	1390	523	1133	240	926
Etan Claire.....	816	1645	826	1429	391	791
Fond du Lac.....	4439	4202	3875	3509	230	3078
Grant.....	2318	4307	1971	3154	1476	3008
Green.....	1246	2450	934	1757	920	2002
Green Lake.....	1045	1541	610	1299	474	1020
Iowa.....	1978	2078	1632	1457	1262	1413
Jackson.....	358	956	356	668	316	744
Jefferson.....	3559	2579	2867	2225	2737	2130
Juneau.....	1068	1421	829	1080	772	913
Kenosha.....	1215	1408	901	1051	898	1081
Kewaunee.....	1012	503	669	301	590	288
La Crosse.....	1965	2178	1374	1798	1060	1688
La Fayette.....	1909	2081	1612	1616	1563	1285
Manitowoc.....	2677	2289	1833	1452	2154	1502
Marathon.....	911	491	780	218	504	131
Marquette.....	910	643	971	532	862	466
Milwaukee.....	8512	5835	5631	3690	5819	3127
Monroe.....	1425	2117	914	1209	640	1095
Oconto.....	396	1077	310	662	383	589
Outagamie.....	1970	1535	1740	1219	1483	923
Ozaukee.....	1594	574	1574	295	1523	330
Peplin.....	272	644	237	577	157	359
Pierce.....	694	1460	534	1228	303	837
Polk.....	189	659	182	561	175	359
Portage.....	798	1536	535	899	428	736
Racine.....	2100	2880	1650	2073	1252	1748
Richland.....	999	1675	1009	1401	890	1247
Rock.....	1740	5138	1504	3661	1159	3227
St. Croix.....	1190	1373	1015	1181	613	985
Sauk.....	1354	2702	891	1832	752	1847
Shawano.....	464	416	259	191	198	212
Sheboygan.....	2946	2687	1943	1927	1758	1763
Tempelneau.....	417	1457	294	636	150	642
Vernon.....	542	2445	416	1686	208	1456
Walworth.....	1499	3515	1270	2968	1165	2172
Washington.....	2727	947	2500	666	3822	690
Waukesha.....	2720	2671	2529	2422	2568	2177
Waupaca.....	945	2040	831	1575	759	1022
Waushara.....	389	1708	344	1500	233	1133
Winnebago.....	2969	4280	2019	3005	2016	3407
Wood.....	473	563	326	340	206	256
Total.....	86477	104992	68910	78301	61239	66502
Majority.....	18515	19991	14721	9991	13074	8263
Whole vote.....	192393*					

\* Including 834 scattering, mostly for O'Connor.

VOTE FOR REPRESENTATIVES IN CONGRESS, 1872.

DISTRICTS. I.	Sloan, D. L.		DISTRICTS. I.		Sloan, D. L.	
	Williams, Rep.	Rep.	Williams, Rep.	Rep.	Williams, Rep.	Rep.
Kenosha.....	1230	1410	Waukesha...	2733	2681	
Racine.....	2138	2882				
Rock.....	1751	5155	Total.....	9380	15666	
Walworth.....	1528	3538				

Charles G. Williams, Rep., over Ithamar C. Sloan, D. L., 6286.

II.	Smith, D. L.		II.		Smith, D. L.	
	Hazelton, Rep.	Rep.	Hazelton, Rep.	Rep.	Hazelton, Rep.	Rep.
Columbia.....	1854	3103	Sauk.....	1386	2699	
Dane.....	4949	5027				
Jefferson.....	3595	2579	Total.....	11784	13408	

Gerry W. Hazelton, Rep., over George B. Smith, D. L., 1624.

COUNTIES. (68.)	President, 1872.		Governor, 1871.		Governor, 1869.	
	Greeley, D. L.	Grant, Rep.	Doollittle, Dem.	Washburn, Rep.	Robinson, Dem.	Fairchild, Rep.
Adams.....	233	885	277	719	191	575
Ashtland.....	43	86	16	40	30	1
Barron.....	36	120	35	169	...	123
Bayfield.....	12	89	36	75	16	43
Brown.....	2185	2694	1739	1325	1603	783
Buffalo.....	861	842	507	1159	413	875
Burnett.....	7	160	22	108	3	74
Calumet.....	1313	757	1130	636	1014	676
Chippewa.....	750	1025	851	666	698	593
Clark.....	118	801	154	377	131	381
Columbia.....	1835	3070	1579	2248	1342	2185
Crawford.....	1151	1162	916	814	874	851
Dane.....	4788	5142	3805	4171	3295	3829
Dodge.....	5622	3051	4575	2538	4220	2119
Door.....	214	873	169	528	208	300
Douglas.....	99	72	69	58	54	39

WISCONSIN—Continued.

III.	Warden, D. L.	Barber, Rep.	III.	Warden, D. L.	Barber, Rep.
Crawford.....	1177	1173	La Fayette....	1940	2076
Grant.....	2359	4278	Richland.....	1092	1672
Green.....	1282	2467	=		
Iowa.....	2030	2079	Total.....	9880	13745

J. Allen Barber, Rep., over Allen Warden, D. L., 3865.

IV.	Mitchell, D. L.	IV.	Winkler, Rep.
Milwaukee.....	8355	Milwaukee.....	5616
Ozaukee.....	1667	Ozaukee.....	574
Washington.....	2769	Washington.....	930
Total.....	13321	Total.....	7120

Alexander Mitchell, D. L., over Frederick C. Winkler, Rep., 6201.

V.	Eldridge, D. L.	Batz, Rep.	V.	Eldridge, D. L.	Batz, Rep.
Dodge.....	5586	3117	Sheboygan...	3082	2571
Fond du Lac..	4393	4376			
Manitowoc...	2526	2443	Total.....	15587	12507

Charles A. Eldridge, D. L., over Henry Batz, Rep., 3080.

VI.	Lindsay, D. L.	Sawyer, Rep.	VI.	Lindsay, D. L.	Sawyer, Rep.
Brown.....	2322	2599	Waupaca....	1046	1962
Calumet.....	1299	798	Wausara....	418	1710
Door.....	198	891	Winnebago...	3167	4097
Green Lake...	1027	1576			
Kewaunee....	916	604	Total.....	12358	15803
Outagamie...	1965	1560			

Philetus Sawyer, Rep., over Myron P. Lindsay, D. L., 3445.

VII.	Marston, D. L.	Rusk, Rep.	VII.	Marston, D. L.	Rusk, Rep.
Buffalo.....	609	1098	Pierce.....	634	1464
Clark.....	174	894	St. Croix....	1220	1352
Eau Claire...	855	1581	Trempealeau.	423	1442
Jackson.....	455	866	Vernon.....	443	2567
La Crosse....	1893	2269			
Monroe.....	1464	2092	Total.....	8547	16183
Pepin.....	377	558			

Jeremiah M. Rusk, Rep., over Stephen Marston, D. L., 7636.

VIII.	Carson, D. L.	McDill, Rep.	VIII.	Carson, D. L.	McDill, Rep.
Adams.....	287	875	Marathon....	876	551
Ashland.....	3	137	Marquette...	929	642
Barron.....	34	124	Oconto.....	400	1098
Bayfield....	2	129	Polk.....	178	649
Burnett.....	7	160	Portage....	735	1619
Chippewa....	954	937	Shawano....	464	412
Douglas....	101	72	Wood.....	468	611
Dunn.....	680	1265			
Juneau.....	1119	1399	Total.....	7238	10711

Alexander S. McDill, Rep., over William Carson, D. L., 3473.

WISCONSIN—Continued.

PRESENT STATE GOVERNMENT.

Governor, Cadwalader C. Washburn; Lieutenant-Governor, Milton H. Pettit; Secretary of State, Lewellyn Breese; Treasurer, Henry Batz; Attorney-General, S. S. Barlow; Prison Commissioner, G. F. Wheeler; Commissioner of Immigration, Ole C. Johnson; Superintendent of Instruction, Samuel Fallows—all Republicans.

STATE LEGISLATURE.

	Senate.	House.	Joint Ballot.
Republicans.....	21	60	81
Democrats.....	10	36	46
Liberal Republicans.	2	..	2
Independent.....	..	4	4
Republican majority.....	9	20	29

PAST VOTE OF THE STATE.

	Dem.	Rep.	Amer.	Majority.
1855. Governor.....	36170	36012	....	158 D
1856. President.....	52843	66990	580	12667 R
1857. Governor.....	44941	45059	....	118 R
1858. Congress.....	55243	61356	....	6113 R
1859. Governor.....	59516	63465	....	3949 R

	Doug. & Breck.	Lincoln.	Bell.	
1860. President.....	65999	86110	161	20040 R

	Dem.	Rep.		
1861. Governor....	45457	53777	....	8320 R
1863. Governor....	55318	79959	....	24641 R
1864. President....	65884	83458	....	17574 R
1865. Governor....	48330	58332	....	10002 R

	Against.	For.		
1865. Negro S'fr'ge	55591	46588	....	9003 A

	Dem.	Rep.		
1866. Congress....	55416	79323	....	23907 R
1867. Governor....	68873	73837	....	4764 R
1868. President....	84707	108857	....	24150 R
1869. Governor....	61263	69478	....	8215 R
1870. Sup. P'b. Ins.	68093	77929	....	9026 R
1871. Governor....	68910	78901	....	9391 R
1872. President....	86477	104992	....	18515 R

VOTE OF MILWAUKEE.

WARDS.	President, 1872.		Governor, Nov., 1871.		Mayor, April, 1871.	
	Greely, D. L.	Grant, Rep.	Doolittle, Dem.	Washburn, Rep.	Phillips, Dem.	Luddington, Citiz.
I.....	706	369	419	255	393	543
II.....	1638	312	551	271	394	717
III.....	653	341	210	176	639	333
IV.....	774	868	487	570	382	858
V.....	697	774	471	375	730	520
VI.....	767	219	378	212	362	471
VII.....	618	604	383	525	219	784
VIII.....	501	567	385	308	287	432
IX.....	600	247	591	203	585	539
X.....	460	210	....	....	....	....
Total.....	6858	4601	4275	2895	3991	5197
Majority.....	2257	....	1380	....	....	1206
Whole vote.....	11459	....	7170	....	9188	....

COMMON COUNCIL.

	Aldermen.	Councillors.
Democrats.....	10	15
Republicans.....	..	5
Democratic majority.....	10	10

## WYOMING.

COUNTIES. (5.)	Congress, 1872.		Congress, 1870.		Congress, 1868.	
	Steele, Dem.	Jones, Rep.	War- less, Dem.	Jones, Rep.	Nuc- kolls, Dem.	Cor- lett, Rep.
Albany.....	563	259	359	428	515	320
Carbon.....	261	79	183	150	389	190
Laramie.....	572	518	380	398	882	772
Sweetwater.....	18	399	279	303	862	595
Uinta.....	1	116	228	327	649	138
Total.....	17	1471	1439	1666	3301	1965
Majority.....	7	.....	.....	227	1336	.....
Whole vote (in- cluding scat'g.)	3213		3202		5265	

Women voted, for the first time in the United States, at the election in Wyoming Territory, in 1870. The woman suffrage act was repealed by the last Legislature, but the bill was vetoed by the Governor. The

## WYOMING—Continued.

House of Representatives passed the bill over the veto, but in the Council the bill lacked one vote of the necessary two thirds. So the law was not repealed. The number of women who voted at the election in 1870 was estimated at 600.

## PRESENT TERRITORIAL GOVERNMENT.

Governor, John A. Campbell; Secretary, Herman Glafcke; Marshal, Frank Wolcott; District-Attorney, E. P. Johnson; Surveyor-General, S. Reed; Collector, Thomas Harlan; Assessor, E. P. Snow; Auditor, J. H. Hayford; Treasurer, S. W. Downey; Justices of the Supreme Court, J. W. Fisher, J. H. Kingman, Jos. M. Carey.

## TERRITORIAL LEGISLATURE.

	Council.	House.
Democrats.....	4	9
Republicans.....	3	2
Independent.....	2	2
Anti-Democratic majority.....	1	..
Democratic majority.....	..	5

## What is said of The World.

From the Omaha (Neb.) Herald.

It is now known everywhere as not only a first-rate newspaper, but as the organ of some of the most candid and intelligent discussions upon the great questions of American politics ever printed. No journal has taken more pains to accumulate interesting facts bearing upon these subjects, and none has used them with more vigor in the advocacy of policies which, when the mists of passion have cleared away, must be controlling in this country.

From the Niles (Mich.) Republican.

From the Democratic stand-point, the New-York World is by far the ablest, best, and most dignified paper in this country.

From the Carthage (Mo.) Banner.

We can recommend this paper to every Democrat as one of the ablest and best exponents of Democratic principles, now published. In short, we hardly know of a newspaper that is more outspoken and opposed to the present administration of National and State affairs and Republican politicians than the World. As a newspaper it cannot be excelled.

From the Hartford Evening Post, January, 1873.

The New-York World, which is said to be more prosperous than ever, has greatly improved its appearance by discarding big type in the headings of its news items and general articles, "preferring to use the space for news and matter the reader is anxious to have, rather than deprive him of it for the purpose of making a little cheap sensation."

From the Cassville (Mo) Democrat.

If any of our readers want a reliable paper from New-York, they ought by all means to send for the World.

From the Oconomowoc (Wis.) Times.

It is everywhere recognized as the ablest Democratic journal in America, and in general news is conceded among the best. We regard it and its opinions as deserving first consideration, and commend it to the favor of the public.

From the Carroll (Iowa) Herald.

In presenting the prospectus of the New-York World, we can vouch for its being the ablest representative of the Democratic party published in the United States. It is also reliable and complete as a newspaper, and in this respect is not excelled by any other publication. By reference to the terms, it will be seen that the Weekly World is furnished to clubs at a very low rate.

From the Winterset (Iowa) News.

As a medium of Democracy, it is superior in ability, and as a standard for news we think it far superior to any paper in N. Y. City. It still clings to the old Democratic name; and will not yield to the disruption of the good old name. Those desiring a paper as far east as New-York, can not better themselves by subscribing for any other paper than the New-York World.

From the Danville (Ind.) Indianian.

Situated as it is in the fens of civilization and centre of intelligence, it is the most powerful organ of Democracy, and has had for many years as its opponent no less an antagonist than Horace Greeley. Manton Marble, its editor, has invariably had the best of the argument between himself and the Sage of Chappaqua on the tariff question.

From the Dakota (Iowa) Independent.

Those who want a good, reliable newspaper, embracing almost every variety of news in the several departments, with discourses upon all topics of interest, political and otherwise, by the ablest writers in the country, should send for the New-York World, the leading Democratic paper of the country.

Popular Vote for President.

STATES.	1872.			1868.			1864.			1860.								
	Greeley M. Lib.	Grant, Rep.	O'Connor Straight Dem.	Black, Temp.	Greeley's Majority.	Grant's Majority.	Sec- nour, Dem.	Grant, Rep.	Dem. Majority.	Rep. Majority.	Me- Clellan, Dem.	Lincoln, Rep.	Dem. Majority.	Rep. Majority.	Douglas, Dem.	Br'kin- ridge, Dem.	Ball, Union.	Lincoln, Rep.
Alabama.....	7944	9022				10838	7086		4286					1951	4881	2787		
Arkansas.....	3727	4173				3146	1978		3974					3816	2972	2607		
California.....	40718	5020				1234	5178		514		62131		1893	3433	6817			
Connecticut.....	45872	5063		204	206	4235	4751		5096		41601		2100	15522	1491			
Delaware.....	10205	11115				423	10986		7953		8155		613	1023	7337			
Florida.....	15428	17795				2337			3357					307	8543			
Georgia.....	60578	62715			9595		10832		57134		45688			11590	51886			
Illinois.....	183770	240248				53126	19913		259293		189996		30766	162215	2101			
Indiana.....	7137	13244				5186	16068		179552		150422		30186	115900	12295			
Iowa.....	17137	19141				3248	7100		120399		88975		93170	55111	1048			
Kansas.....	100212	88816				32482			17930		4446		11250	55111	1048			
Kentucky.....	66467	59971				11889	30417		79223		27786		39515	2951	5243			
Louisiana.....	29057	9142				80235	33203		46962		46962		2122	26663	6965			
Maine.....	67685	6676		19	904		62357		30138		68114		7144	5066	2046			
Maryland.....	59266	13347				74312	59168		136177		32730		40153	32730	6063			
Massachusetts.....	77927	13920				55013	97090		128550		48715		126742	77927	5935			
Michigan.....	35211	5579				20498	2872		43512		15170		17375	7085	11950			
Minnesota.....	17491	19168				34725					31678		7750	41072	5683			
Mississippi.....	15763	18245				1049	59788		85971		25883		31678	41072	5683			
Missouri.....	6236	8413				1049	5139		6759		4590		659	3232	2046			
Nebraska.....	31425	37168		100	200		5413		31224		3302		3549	5801	2112			
New-Hampshire.....	70801	91611		630			14180		83021		68024		67723	7301	6983			
New-York.....	98279	449759		1454	201		53480		420883		410883		361986	368735	6749			
North-Carolina.....	69474	94394				21850	81099		60220		12136		205568	265151	48530			
Ohio.....	241321	241853		1165	2100		31308		239700		280128		41428	18822	11407			
Oregon.....	21691	39689				3502	11125		10961		161		59866	1431	5008			
Pennsylvania.....	5359	33985				136938	313382		342286		28868		8457	20975	16871			
Rhode-Island.....	61903	84665		167			6548		19993		6415		8718	14319	5631			
South-Carolina.....	66590	47668				49200	45297		62301		17004		30446	11350	6707			
Tennessee.....	10947	14187				20947	12045		4147		13321		42449	6819	47548			
Texas.....	91440	93415				20947	20360		20225		19198		83158	10599	74361			
Virginia.....	29537	32983				17681	84710		108857		65848		1757	65921	5888			
West-Virginia.....	86477	104992																
Wisconsin.....	1842425	8579793		29186	5608		2703600		3013185		81754		2229235	1375157	847953			
Total.....																		
Whole Vote.....																		

The vote returned by the regular (Warmoth) Board of Canvassers is given for Louisiana, and the actual vote in 1872 was 6,307,863. The actual vote in 1872 was 6,457,215, and therefore, allowing for the increase in population in two years, it is evident that over 2,000,000 citizens entitled to vote did not vote for President in November, 1872.

The number of citizens in the several States, entitled to vote, according to the census of 1870, was 6,307,863. The actual vote in 1872 was 6,457,215, and therefore, allowing for the increase in population in two years, it is evident that over 2,000,000 citizens entitled to vote did not vote for President in November, 1872.

## Vote of the Electoral Colleges—December, 1872.

COLLEGES.	FOR PRESIDENT.					FOR VICE-PRESIDENT.										
	Ulysses S. Grant.	Thomas A. Hendricks.	B. Gratz Brown.	Horace Greeley.	Charles J. Jenkins.	David Davis.	Blank.	Henry Wilson.	B. Gratz Brown.	George W. Julian.	Alfred H. Colquitt.	John M. Palmer.	Thos. E. Bramlette.	Wm. S. Grebeck.	Nathaniel P. Banks.	Willis B. Machen.
Alabama.....	10	..	..	..	..	..	..	10	..	..	..	..	..	..	..	..
Arkansas*	6	..	..	..	..	..	..	6	..	..	..	..	..	..	..	..
California.....	6	..	..	..	..	..	..	6	..	..	..	..	..	..	..	..
Connecticut.....	3	..	..	..	..	..	..	3	..	..	..	..	..	..	..	..
Delaware.....	3	..	..	..	..	..	..	3	..	..	..	..	..	..	..	..
Florida.....	4	..	..	..	..	..	..	4	..	..	..	..	..	..	..	..
Georgia.....	6	..	..	..	..	..	..	6	..	..	..	..	..	..	..	..
Illinois.....	21	..	..	..	..	..	..	21	..	..	..	..	..	..	..	..
Indiana.....	11	..	..	..	..	..	..	11	..	..	..	..	..	..	..	..
Iowa.....	11	..	..	..	..	..	..	11	..	..	..	..	..	..	..	..
Kansas.....	5	..	..	..	..	..	..	5	..	..	..	..	..	..	..	..
Kentucky.....	8	..	..	..	..	..	..	8	..	..	..	..	..	..	..	..
Louisiana*	8	..	..	..	..	..	..	8	..	..	..	..	..	..	..	..
Maine.....	7	..	..	..	..	..	..	7	..	..	..	..	..	..	..	..
Maryland.....	8	..	..	..	..	..	..	8	..	..	..	..	..	..	..	..
Massachusetts.....	13	..	..	..	..	..	..	13	..	..	..	..	..	..	..	..
Michigan.....	11	..	..	..	..	..	..	11	..	..	..	..	..	..	..	..
Minnesota.....	5	..	..	..	..	..	..	5	..	..	..	..	..	..	..	..
Mississippi.....	8	..	..	..	..	..	..	8	..	..	..	..	..	..	..	..
Missouri.....	6	..	..	..	..	..	..	6	..	..	..	..	..	..	..	..
Montana.....	3	..	..	..	..	..	..	3	..	..	..	..	..	..	..	..
Nebraska.....	3	..	..	..	..	..	..	3	..	..	..	..	..	..	..	..
Nevada.....	3	..	..	..	..	..	..	3	..	..	..	..	..	..	..	..
New Hampshire.....	3	..	..	..	..	..	..	3	..	..	..	..	..	..	..	..
New Jersey.....	9	..	..	..	..	..	..	9	..	..	..	..	..	..	..	..
New York.....	35	..	..	..	..	..	..	35	..	..	..	..	..	..	..	..
North-Carolina.....	10	..	..	..	..	..	..	10	..	..	..	..	..	..	..	..
Ohio.....	22	..	..	..	..	..	..	22	..	..	..	..	..	..	..	..
Oregon.....	3	..	..	..	..	..	..	3	..	..	..	..	..	..	..	..
Pennsylvania.....	29	..	..	..	..	..	..	29	..	..	..	..	..	..	..	..
Rhode Island.....	4	..	..	..	..	..	..	4	..	..	..	..	..	..	..	..
South-Carolina.....	7	..	..	..	..	..	..	7	..	..	..	..	..	..	..	..
Tennessee.....	12	..	..	..	..	..	..	12	..	..	..	..	..	..	..	..
Texas.....	8	..	..	..	..	..	..	8	..	..	..	..	..	..	..	..
Vermont.....	5	..	..	..	..	..	..	5	..	..	..	..	..	..	..	..
Virginia.....	11	..	..	..	..	..	..	11	..	..	..	..	..	..	..	..
West-Virginia.....	5	..	..	..	..	..	..	5	..	..	..	..	..	..	..	..
Wisconsin.....	10	..	..	..	..	..	..	10	..	..	..	..	..	..	..	..
Total.....	292	42	18	3	2	1	8	292	55	5	3	3	3	1	1	1

\* The vote of these Colleges is contested. In Arkansas the contesting College cast 6 blank votes for President, and 6 votes for B. Gratz Brown for Vice-President. In Louisiana the College recognized by the United States District Judge cast 8 votes for U. S. Grant for President, and 8 votes for Henry Wilson for Vice-President. The Vice-President, as the law now stands, will decide which are the legal votes. Whole number of votes in the Electoral Colleges, 360; necessary to a choice, 184.



The Present Administration.

JANUARY 1, 1873.

President..... ULYSSES S. GRANT, of Illinois.  
 Vice-President.....SCHUYLER COLFAX, of Indiana.

THE CABINET.

Secretary of State—Hamilton Fish, of New-York.      Sec. of the Navy—George M. Robeson, of N. J.  
 Sec. of Treasury—George S. Boutwell, of Mass.      Sec. of the Interior—Columbus Delano, of Ohio.  
 Secretary of War—Wm. W. Belknap, of Iowa.      Postmaster-Gen.—J. A. J. Creswell, of Maryland.  
 Attorney-General, George H. Williams, of Oregon.

HEADS OF DEPARTMENT BUREAUS.

Ass't Secretary of State—Charles Hale, of Mass.      Treas. of the U. S.—Francis E. Spinner, of N. Y.  
 Ass't Sec. of the Treas.—W. A. Richardson, of Mass.      Com. of Internal Rev.—John W. Douglass, of Pa.  
 Solicitor-General—Samuel F. Phillips, of N. C.      Com. of Customs—William T. Haines, of Pa.  
 Adjutant-Gen.—B. Gen. E. D. Townsend, of Va.      Com. of Patents—Mortimer D. Leggett, of Ohio.  
 Qr-Master-Gen.—B. Gen. M. C. Meigs, of Pa.      Com. of Pensions—J. H. Baker, of Minnesota.  
 Surgeon-Gen.—B. Gen. Joseph K. Barnes, of Pa.      Com. of Indian Affairs—F. A. Walker, of Mass.  
 Sup't of the Census—Francis A. Walker, of Mass.      Com. of Land Office—W. S. Drummond, of Pa.  
 Sup't of Coast Survey—Benjamin Pierce, of Mass.      Com. of Agriculture—Frederick Watts, of Pa.  
 Dir. of Bur. of Statist's—Edward Young, of N. Y.      Com. of Education—John Eaton, Jr., of Tenn.  
 Congressional Printer—Almon M. Clapp, of N. Y.      Register of the Treasury—John Allison, of Pa.  
 Lib'n of Congress—Ainsworth R. Spofford, of D. C.      Comp. of the Currency—John Jay Knox, of N. Y.

UNITED STATES SUPREME COURT.

Chief-Justice of the United States—Salmon P. Chase, of Ohio, aged 65, appointed 1864.

Associate-Justice.	Nathan Clifford, Me. . . . .	Age. 69	App. 1858	Associate-Justice.	Stephen J. Field, Cal. . . . .	Age. 64	App. 1863
“	“ Noah H. Swayne, Ohio. . . . .	63	1862	“	“ William Strong, Pa. . . . .	64	1870
“	“ Samuel F. Miller, Ia. . . . .	57	1862	“	“ Joseph P. Bradley, N. J. . . . .	60	1870
“	“ David Davis, Ill. . . . .	58	1862	“	“ Ward Hunt, N. Y. . . . .	62	1872

Reporter of the Supreme Court—John William Wallace, of Pennsylvania, appointed 1858.

UNITED STATES ARMY.

GENERALS.

Rank.	Name.	Headquarters.	Rank.	Name.	Headquarters.
General.	Wm. T. Sherman. . . . .	Washington, D. C.	Brig.-Gen.	John Pope. . . . .	F't Leavenworth.
Lieut.-Gen.	Philip H. Sheridan. . . . .	Chicago, Ill.	“	“ Oliver O. Howard. . . . .	Washington, D. C.
Maj.-Gen.	W. S. Hancock. . . . .	New-York.	“	“ Alfred H. Terry. . . . .	Atlanta, Ga.
“	“ J. M. Schofield, San Francisco, Cal.		“	“ E. R. S. Canby. . . . .	Portland, Oregon.
“	“ P. St. George Cooke. . . . .	Arizona.	“	“ E. O. C. Ord. . . . .	San Francisco, Cal.
“	“ Irwin McDowell. . . . .		“	“ Christ. C. Auger. . . . .	Omaha, Neb.

Organization of the Army.—1 general; 1 lieutenant-general; 4 major-generals; 6 brigadier-generals, with staff complement; adjutant-quartermaster; commissary and surgeon-generals, with their subordinates; engineers, 300; cavalry, 10,000; artillery, 3635; infantry, 15,000; Indian scouts, 1000; quartermaster's department, 2500. Total number of enlisted men and attachés for which rations can be issued under act of Congress, July 15th, 1870—35,284.

Regiments in the Army.—Cavalry, 10; artillery, 5; infantry, 25; ordnance, 1; engineers, 1; the signal corps, and Indian scouts.

Pay of the Army, (per month).—General, \$886; lieutenant-general, \$756; major-general, \$481; brigadier-general, \$326.50; colonels of engineers, ordnance, cavalry, and light artillery, \$227; lieutenant-colonels, \$203; majors, \$179; captains, \$137.50; lieutenants, \$120.83; colonels of artillery and infantry, \$212; lieutenant-colonels, \$188; majors, \$169; captains, \$127.50; first lieutenants, \$117.50; second lieutenants, 112.50; chief signal officer, \$227; chaplains, \$118, with subsistence.

UNITED STATES NAVY.

ADMIRALS—ACTIVE LIST.

Rank.	Name.	Where Serving.	Rank.	Name.	Where Serving.
Admiral.	David D. Porter. . . . .	Wash'n, D. C.	Rear-Adm'l.	Samuel P. Lee. . . . .	N'h Atlantic.
Vice-Admiral.	Stephen C. Rowan. . . . .	“	“	“ Oliver S. Glisson. . . . .	Washington.
Rear-Adm'l.	L. M. Goldsborough. . . . .	“	“	“ Melancthon Smith. . . . .	New-York.
“	“ Charles H. Davis. . . . .	Norfolk.	“	“ Charles S. Boggs. . . . .	Europe.
“	“ Sylvanus W. Godon. . . . .	New-York.	“	“ Henry Walke. . . . .	Newark, N. J.
“	“ Joseph Lanman. . . . .	S'th-Atlantic.	“	“ Thornton A. Jenkins. . . . .	L. H. Board.
“	“ John Rodgers. . . . .	Asia.	“	“ Charles Steedman. . . . .	North-Pacific.
“	“ John A. Winslow. . . . .	South-Pacific.	“	“ James Alden. . . . .	Washington.

Salaries.—The President, \$25,000 per annum; Vice-President, \$3000; Cabinet Officers, \$8000 each; Chief-Justice, \$8500; Associate-Justices, \$8000 each.

## ADMIRALS—RETIRED LIST.

<i>Rear-Adm'l.</i> William B. Shubrick, L. H. Board.	<i>Rear-Adm'l.</i> Andrew A. Harwood, Washington.
“ “ Joseph Smith..... Exam'g B'd.	“ “ Theodorus Bailey.....
“ “ Silas H. Stringham..... New-York.	“ “ James L. Lardner..... Philadelphia.
“ “ Hiram Paulding..... Waiti'g ord's.	“ “ Henry K. Thatcher..... Waiti'g ord's.
“ “ Thomas Crabbe..... Pri'cet'n, N.J.	“ “ William Radford..... Retiring B'd.
“ “ John B. Montgomery, Washington.	“ “ Thomas T. Craven..... California.
“ “ Coru's K. Stribling..... L. H. Board.	“ “ Henry K. Hoff..... Retiring B'd.
“ “ Joshua R. Sands..... Waiti'g ord's.	“ “ Thomas Turner..... Philadelphia.
“ “ Charles H. Bell.....	“ “ Charles H. Poor..... Retiring B'd.
“ “ Levin M. Powell..... Retiring B'd.	

*Organization of the Navy*, (active list).—Admiral, 1; vice-admiral, 1; rear-admirals, 14; commodores, 23; captains, 50; commanders, 89; lieutenant-commanders, 178; lieutenants, 141; masters, 151; ensigns, 59; surgeons, 80; petty officers, 175; officers on the retired list, 225.

*Vessels in the Navy*.—First rates, 4; guns, 176. Second rates, 39; guns, 669. Third rates, 45; guns, 476. Fourth rates, 103; guns, 238. Total vessels, 192; total guns, 1559. Of these vessels there are iron-clads, 51; screw steamers, 89; paddle-wheel steamers, 14; sailing vessels, 35.

*Squadrons*.—European, Headquarters, London; North-Pacific, Headquarters, San Francisco; South-Pacific, Headquarters, Panama; Asiatic, Headquarters, Hong Kong; North-Atlantic, Headquarters, Washington; South-Atlantic, Headquarters, Rio de Janeiro.

*Navy-Yards*.—Portsmouth, N. H.; Charlestown, Mass.; Brooklyn, N. Y.; Philadelphia, Pa.; Washington, D. C.; Norfolk, Va.; Pensacola, Fla.; San Francisco, Cal.; Sackett's Harbor, N. Y.

*Pay of the Navy*, (active list, per annum).—Admiral, \$10,000; vice-admiral, sea duty, \$7000; shore duty, \$4000; rear-admirals, sea duty, \$5000; shore duty, \$4000; commodores, sea duty, \$4000; shore duty, \$3200; captains, sea duty, \$3500; shore duty, \$2800; commanders, sea duty, \$2800; shore duty, \$2240; lieutenants, sea duty, \$1875; shore duty, \$1500; masters, sea duty, \$1500; shore duty, \$1200; ensigns, sea duty, \$1200; shore duty, \$960; midshipmen, \$500; petty officers, \$14 to \$30 per month; seamen, \$20 per month, with subsistence.

## DIPLOMATIC INTERCOURSE.

Countries.	United States Ministers Abroad.	App.	Foreign Ministers to the United States.	App.
Argentine Rep...	Julius White, Ill.....	1872	<i>Senor Don Carlos Carranza</i> .....	1872
Austria.....	JOHN JAY, N. Y.....	1869	BARON CHARLES LEDERER.....	1868
Belgium.....	J. Russell Jones, Ill.....	1869	Maurice Delfosse.....	1865
Bolivia.....	John T. Croxton, Ken.....	1872	No Representative.....	
Brazil.....	JAMES R. PARTRIDGE, Md.....	1871	C'NSLOR A. P. DE CARVALHO BORGES.....	1871
Chili.....	JOSEPH P. ROOT, Kan.....	1870	<i>Senor Don Francisco G. Errazuriz</i> .....	1872
China.....	FREDERICK F. LOW, Cal.....	1869	No Representative.....	
Colombia.....	Vacant.....		SEÑOR DON CARLOS MARTIN.....	1872
Costa Rica.....	Jacob B. Blair, W. Va.....	1868	No Representative.....	
Denmark.....	M. J. Cramer, Ky.....	1870	<i>C. T. Christensen</i> .....	1872
Ecuador.....	E. Rumsey Wing, Ky.....	1869	Senator Don Antonio Flores.....	1870
France.....	ELIHU B. WASHBURN, Ill.....	1869	MARQUIS DE NOAILLES.....	1872
Germany.....	GEORGE BANCROFT, N. Y.....	1871	KURD VON SCHLÖZER.....	1871
Great Britain.....	ROBERT C. SCHENCK, Ohio.....	1870	SIR EDWARD THORNTON, K. C. B.....	1868
Greece.....	John M. Francis, N. Y.....	1871	No Representative.....	
Guatemala.....	Silas A. Hudson, Iowa.....	1869	SEÑOR DON VICENTE DARDON.....	1872
Hawaiian Islands.....	Henry A. Pierce, Mass.....	1866	E. H. ALLEN.....	1870
Haiti.....	Ebenezer D. Bassett, Pa.....	1869	Stephen Preston.....	1870
Honduras.....	Henry Baxter, Mich.....	1869	No Representative.....	
Italy.....	GEORGE P. MARSH, Vt.....	1861	COUNT LUIGI CORTI.....	1870
Japan.....	C. E. DE LONG, Oregon.....	1870	<i>Jugoi Arinori Mori</i> .....	1871
Liberia.....	J. Milton Turner, Mo.....	1871	<i>Henry M. Schieffelin</i> .....	1865
Mexico.....	THOMAS H. NELSON, Ind.....	1869	SEÑOR DON IGNACIO MARISCAL.....	1869
Netherlands.....	Charles T. Gorham, Mich.....	1870	Bernhard de Westenberg.....	1871
Nicaragua.....	Charles N. Riotte, Texas.....	1869	Senor Don Emelio Benard.....	1872
Peru.....	FRANCIS THOMAS, Md.....	1872	COL. DON MANUEL FREYRE.....	1869
Portugal.....	Charles H. Lewis, Va.....	1870	CHEY. J. DE SOUZA LOBO.....	1872
Russia.....	JAMES L. ORR, S. C.....	1872	BARON HENRI D'OFFENBURG.....	1872
Salvador.....	Thomas Biddle, Pa.....	1871	<i>Senor Don Vicente Dardon</i> .....	1872
Spain.....	DANIEL E. SICKLES, N. Y.....	1869	ADMIRAL DON J. POLE DE BERNABE.....	1872
Sweden.....	C. C. Andrews, Minn.....	1869	OLUF STENERSEN.....	1870
Switzerland.....	Horace Rublee, Wis.....	1869	John A. Hitz.....	1868
Turkey.....	George H. Boker, Pa.....	1871	BLACQUE BEY.....	1867
Uruguay.....	John. L. Stevens, Me.....	1872	No Representative.....	
Venezuela.....	William A. Pile, Mo.....	1871	No Representative.....	

Envoys Extraordinary and Ministers Plenipotentiary, in SMALL CAPS; Ministers Resident, in Roman; Chargés des Affaires, in *Italics*.

THE FORTY-THIRD CONGRESS.

BEGINS MARCH 4, 1873, AND ENDS MARCH 4, 1875.

SENATE.

President, Henry Wilson, of Massachusetts.

ALABAMA.  
1877 *George Goldthwaite.*  
1879 A Republican.

ARKANSAS.  
1877 Powell Clayton.  
1879 A Republican.

CALIFORNIA.  
1875 *Eugene Casserty.*  
1879 Aaron A. Sargent.

CONNECTICUT.  
1875 William A. Buckingham.  
1879 Orris S. Ferry.

DELAWARE.  
1875 *Thomas F. Bayard.*  
1877 *Eli Saulsbury.*

FLORIDA.  
1875 Abijah Gilbert.  
1879 A Republican.

GEORGIA.  
1875 *Thomas M. Norwood.*  
1879 *A Democrat.*

ILLINOIS.  
1877 John A. Logan.  
1879 Richard J. Oglesby.

INDIANA.  
1875 Daniel D. Pratt.  
1879 Oliver P. Morton.

IOWA.  
1877 George G. Wright.  
1879 William B. Allison.

KANSAS.  
1877 Alexander Caldwell.  
1879 A Republican.

KENTUCKY.  
1877 *John W. Stevenson.*  
1879 *Thomas C. McCreery.*

LOUISIANA.  
1877 J. RODMAN WEST.  
1879 *A Democrat.*

MAINE.  
1875 Hannibal Hamlin.  
1877 Lot M. Morrill.

MARYLAND.  
1875 *William T. Hamilton.*  
1879 *George R. Dennis.*

MASSACHUSETTS.  
1875 CHARLES SUMNER.  
1877 A Republican.

MICHIGAN.  
1875 Zachariah Chandler.  
1877 Thomas W. Ferry.

MINNESOTA.  
1875 Alexander Ramsey.  
1877 William Windom.

MISSISSIPPI.  
1875 Adelbert Ames.  
1877 James L. Alcorn.

MISSOURI.  
1875 CARL SCHURZ.  
1879 *Louis V. Bogy.*

NEBRASKA.  
1875 THOMAS W. TIPTON.  
1877 Phineas W. Hitchcock.

NEVADA.  
1875 William M. Stewart.  
1879 A Republican.

NEW-HAMPSHIRE.  
1877 Aaron H. Cragin.  
1879 Bainbridge Wadleigh.

NEW-JERSEY.  
1875 *John P. Stockton.*  
1877 Fred. T. Frelinghuysen.

NEW-YORK.  
1875 REUBEN E. FENTON.  
1879 Roscoe Conkling.

NORTH-CAROLINA.  
1877 *Matthew W. Ransom.*  
1879 *Augustus S. Merrimon.*

OHIO.  
1875 *Allen G. Thurman.*  
1879 John Sherman.

OREGON.  
1877 *James K. Kelly.*  
1879 John H. Mitchell.

PENNSYLVANIA.  
1875 John Scott.  
1879 Simon Cameron.

RHODE ISLAND.  
1875 WILLIAM SPRAGUE.  
1877 Henry B. Anthony.

SOUTH-CAROLINA.  
1877 Thomas J. Robertson.  
1879 John J. Patterson.

TENNESSEE.  
1875 William G. Brownlow.  
1877 *Henry Cooper.*

TEXAS.  
1875 Joseph W. Flanagan.  
1877 MORGAN C. HAMILTON.

VERMONT.  
1875 George F. Edmunds.  
1879 Justin S. Morrill.

VIRGINIA.  
1875 John F. Lewis.  
1877 *John W. Johnston.*

WEST-VIRGINIA.  
1875 Arthur I. Boreman.  
1877 *Henry G. Davis.*

WISCONSIN.  
1875 Matthew H. Carpenter.  
1879 A Republican.

Democrats in *italics*. Liberal Republicans in SMALL CAPS. Administration Republicans in Roman. The whole number of Senators is 74, of whom 20 are Democrats, 7 Liberal Republicans, and 47 Administration Republicans.

HOUSE OF REPRESENTATIVES.

Districts. ALABAMA.  
*At Large*, Alexander White.  
*At Large*, Christopher C. Sheets.  
1 FREDERICK G. BROMBERG.  
2 James T. Rapier.  
3 Charles Pelham.  
4 Charles Hayes.\*  
5 *John H. Caldwell.*  
6 *Joseph H. Sloss.\**

ARKANSAS.  
*At Large*, WILLIAM J. HYNES.  
1 *Lucien C. Gause.*  
2 Oliver P. Snyder.\*  
3 *Thomas M. Gunter.*

CALIFORNIA.  
1 Charles Clayton.  
2 H. Frank Page.  
3 *John K. Luttrell.*  
4 Sherman O. Houghton.\*

CONNECTICUT.  
Four Representatives will be chosen in April, 1873.

DELAWARE.  
*At Large*, James R. Lofland.

FLORIDA.  
*At Large*, Josiah T. Walls.\*  
*At Large*, William J. Parman.\*

GEORGIA.  
1 *Morgan Reavis.*  
2 Richard H. Whiteley.\*  
3 *Philip Cook.*  
4 *Henry R. Harris.*  
5 James C. Freeman.  
6 *James H. Blount.*  
7 *Pierce M. B. Young.\**  
8 *Ambrose R. Wright.†*  
9 *Iiram P. Bell.*

ILLINOIS.  
1 John B. Rice.  
2 Joseph D. Ward.  
3 Charles B. Farwell.\*  
4 Stephen A. Hurlbut.  
5 Horatio C. Burdick.\*  
6 John B. Hawley.\*  
7 Franklin Corwin.  
8 Greenbury L. Fort.  
9 Granville Barriere.  
10 William H. Ray.  
11 *Robert M. Knapp.*  
12 *James C. Robinson.\**  
13 John McNulta.  
14 Joseph G. Cannon.  
15 *John R. Eden.*  
16 James S. Martin.  
17 *William R. Morrison.*  
18 Isaac Clements.  
19 *Samuel S. Marshall.\**

## INDIANA.

- At large*, Godlove S. Orth.  
*At large*, William Williams.\*  
 1 *William E. Niblack*.  
 2 *Simeon K. Wolfe*.  
 3 *William S. Holman*.  
 4 *Jeremiah M. Wilson*.  
 5 *John Coburn*.  
 6 *Morton C. Hunter*.  
 7 *Thomas J. Cason*.  
 8 *James N. Tyner*.  
 9 *JOHN E. NEFF*.  
 10 *Henry V. Saylor*.  
 11 *Jasper Packard*.\*

## IOWA.

- 1 *George W. McCrary*.  
 2 *Aylett R. Cotton*.  
 3 *William G. Donnan*.  
 4 *Henry O. Pratt*.  
 5 *James Wilson*.  
 6 *William Loughridge*.  
 7 *John A. Kasson*.  
 8 *James W. McMill*.  
 9 *Jackson Orr*.\*

## KANSAS.

- At large*, David P. Lowe.\*  
*At large*, Stephen A. Cobb.  
*At large*, William A. Phillips.

## KENTUCKY.

- 1 *Edward Crossland*.  
 2 *John Young Brown*.  
 3 *Charles W. Milliken*.  
 4 *William B. Read*.  
 5 *Elijah D. Standeford*.  
 6 *William E. Arthur*.  
 7 *James B. Beck*.  
 8 *Milton J. Durham*.  
 9 *George M. Adams*.  
 10 *John D. Young*.

## LOUISIANA.

- At large*, GEORGE H. SHERIDAN.†  
 1 *Effingham Lawrence*.‡  
 2 *Rundall L. Gibson*.‡  
 3 *Chester B. Darrall*.  
 4 *Edward C. Davidson*.‡  
 5 *Frank Morey*.\*

## MAINE.

- 1 *John H. Burleigh*.  
 2 *William P. Frye*.  
 3 *James G. Blaine*.  
 4 *Samuel F. Hersey*.  
 5 *Eugene Hale*.\*

## MARYLAND.

- 1 *Ephraim K. Wilson*.  
 2 *Stevenson Archer*.  
 3 *William G. O'Brien*.  
 4 *Thomas Swann*.  
 5 *William J. Albert*.  
 6 *Lloyd Lowndes*.

## MASSACHUSETTS.

- 1 *James Buffington*.  
 2 *Benjamin W. Harris*.  
 3 *William Whiting*.  
 4 *Samuel Hooper*.  
 5 *Daniel W. Gooch*.  
 6 *Benjamin F. Butler*.  
 7 *Ebenezer R. Hoar*.  
 8 *John M. S. Williams*.  
 9 *George F. Hoar*.  
 10 *Alvah Crocker*.  
 11 *Henry L. Dawes*.\*

## MICHIGAN.

- 1 *Moses W. Field*.  
 2 *Henry Waldron*.  
 3 *George Willard*.  
 4 *Julius C. Burrows*.  
 5 *Wilder D. Foster*.  
 6 *Josiah W. Begole*.  
 7 *Omar D. Conger*.  
 8 *Nathaniel B. Bradley*.  
 9 *Jay A. Russell*.

## MINNESOTA.

- 1 *Mark H. Dunnell*.  
 2 *Horace B. Strait*.  
 3 *John T. Averill*.\*

## MISSOURI.

- 1 *Edwin O. Stanard*.  
 2 *Erastus Wells*.  
 3 *William H. Stone*.  
 4 *Robert Hatcher*.  
 5 *Richard J. Bland*.  
 6 *Harrison E. Havens*.  
 7 *Thomas T. Crittenden*.  
 8 *Abram Comingo*.  
 9 *Isaac C. Parker*.  
 10 *Ira B. Hyde*.  
 11 *John B. Clarke, Jr.*  
 12 *John M. Glover*.  
 13 *Aylett H. Buckner*.

## MISSISSIPPI.

- 1 *Lucius Q. C. Lamar*.  
 2 *Albert R. Howe*.  
 3 *Henry W. Barry*.  
 4 *Jason Niles*.  
 5 *George C. McKee*.  
 6 *John R. Lynch*.

## NEBRASKA.

- At large*, Lorenzo Crounse.

## NEVADA.

- At large*, Charles W. Kendall.\*

## NEW-HAMPSHIRE.

- Three Representatives will be chosen in March, 1873.

## NEW-JERSEY.

- 1 *John W. Hazelton*.  
 2 *Samuel A. Dobbins*.  
 3 *Amos Clark, Jr.*  
 4 *Robert Hamilton*.  
 5 *William W. Phelps*.  
 6 *Marcus L. Ward*.  
 7 *Isaac W. Scudder*.

## NEW-YORK.

- At large*, Lyman Tremain.  
 1 *Henry J. Scudder*.  
 2 *John G. Schunmaker*.  
 3 *Stewart L. Woodford*.  
 4 *Phillip S. Crooke*.  
 5 *William R. Roberts*.  
 6 *James Brooks*.  
 7 *Thomas J. Creamer*.  
 8 *John D. Lawson*.  
 9 *David B. Mellish*.  
 10 *Fernando Wood*.  
 11 *Clarkson N. Potter*.  
 12 *Charles St. John*.  
 13 *JOHN O. WHITEHOUSE*.  
 14 *David M. De Witt*.  
 15 *Ely Perry*.  
 16 *James S. Smart*.  
 17 *Robert S. Hale*.  
 18 *William A. Wheeler*.  
 19 *Henry H. Hathorn*.

## NEW-YORK—Continued.

- 20 *Daniel Wilber*.  
 21 *Clinton L. Merriam*.  
 22 *Ellis H. Roberts*.  
 23 *William E. Lansing*.  
 24 *R. Holland Duell*.  
 25 *Clinton D. McDougall*.  
 26 *William H. Lamport*.  
 27 *Thomas C. Platt*.  
 28 *H. Boardman Smith*.  
 29 *Freeman Clarke*.  
 30 *George G. Hoskins*.  
 31 *Lyman K. Bass*.  
 32 *Walter L. Sessions*.\*

## NORTH-CAROLINA.

- 1 *Clinton L. Cobb*.  
 2 *Charles R. Thomas*.  
 3 *Alfred M. Waddell*.  
 4 *William A. Smith*.  
 5 *James M. Leach*.  
 6 *Thomas S. Ashe*.  
 7 *William M. Robbins*.  
 8 *Robert B. Vance*.

## OHIO.

- 1 *Milton Saylor*.  
 2 *HENRY B. BANNING*.  
 3 *John Q. Smith*.  
 4 *Levis B. Gunkel*.  
 5 *Charles N. Lamison*.  
 6 *Isaac R. Sherwood*.  
 7 *Lawrence T. Neal*.  
 8 *William Lawrence*.  
 9 *James W. Robinson*.  
 10 *Charles Foster*.  
 11 *Hezekiah S. Bundy*.  
 12 *Hugh J. Jewett*.  
 13 *Milton I. Southard*.  
 14 *John Berry*.  
 15 *William P. Sprague*.  
 16 *Lorenzo Danforth*.  
 17 *Laurin D. Woodworth*.  
 18 *James Monroe*.  
 19 *James A. Garfield*.  
 20 *Richard C. Parsons*.

## OREGON.

- At large*, Joseph G. Wilson.

## PENNSYLVANIA.

- At large*, Lemuel Todd.  
*At large*, Glenn W. Scofield.\*  
*At large*, Charles Albright.  
 1 *Samuel J. Randall*.  
 2 *Charles O'Neill*.  
 3 *Leonard Myers*.  
 4 *William D. Kelley*.  
 5 *Alfred C. Harmer*.  
 6 *James S. Biery*.  
 7 *Washington Townsend*.  
 8 *Heister Clymer*.  
 9 *A. Herr Smith*.  
 10 *John W. Killinger*.  
 11 *John B. Storm*.  
 12 *Lazarus D. Shoemaker*.  
 13 *James D. Strawbridge*.  
 14 *John B. Packer*.  
 15 *John A. Magee*.  
 16 *John Cessna*.  
 17 *R. Milton Speer*.  
 18 *Sobieski Ross*.  
 19 *Carlton B. Curtis*.  
 20 *Hiram L. Richmond*.  
 21 *Alexander W. Taylor*.  
 22 *James S. Negley*.  
 23 *Ebenezer McJunkin*.  
 24 *William S. Moore*.

**RHODE ISLAND.**  
 1 Benjamin T. Eames.\*  
 2 James M. Pendleton.\*

**SOUTH-CAROLINA.**  
*At large*, Richard H. Cain.  
 1 Joseph H. Rainey.\*  
 2 Alonzo J. Ransier.\*  
 3 Robert B. Elliott.\*  
 4 Alexander S. Wallace.\*

**TENNESSEE.**  
*At large*, Horace Maynard.\*  
 1 Roderick R. Butler.\*  
 2 Jacob M. Thornburg.  
 3 William Crutchfield.  
 4 John M. Bright.\*  
 5 Horace Harrison.  
 6 Washington C. Whitthorne.\*  
 7 John D. C. Atkins.  
 8 David R. Munn.  
 9 Barbour Lewis.

**TEXAS.**  
*At large*, Roger Q. Mills.  
*At large*, Asa H. Willie.  
 1 William S. Heydon.\*  
 2 William P. McLean.  
 3 De Witt C. Giddings.\*  
 4 John Hancock.\*

**VERMONT.**  
 1 Charles W. Willard.\*  
 2 Luke P. Poland.\*  
 3 George W. Hendee.

**VIRGINIA.**  
 1 John B. Sener.  
 2 James H. Platt, Jr.\*  
 3 J. Ambler Smith.  
 4 William H. H. Stowell.\*  
 5 Alexander M. Davis.  
 6 Thomas Whitehead.  
 7 John T. Harris.\*  
 8 Eppa Hunton.  
 9 Rees T. Bowen.

**WEST-VIRGINIA.**  
 1 Benjamin Wilson.†  
 2 Benjamin F. Martin.‡  
 3 Frank Hereford.\*

**WISCONSIN.**  
 1 Charles G. Williams.  
 2 Gerry W. Hazelton.\*  
 3 J. Allen Barber.\*  
 4 Alexander Mitchell.\*  
 5 Charles A. Eldridge.\*  
 6 Philetus Sawyer.\*  
 7 Jeremiah M. Rusk.\*  
 8 Alexander S. McDill.

**DELEGATES FROM THE TERRITORIES.**

**ARIZONA.**  
 Richard C. McCormick.\*

**COLORADO.**  
 Jerome B. Chaffee.\*

**DAKOTA.**  
 Moses K. Armstrong.\*

**DISTRICT OF COLUMBIA.**  
 Norton P. Chipman.\*

**IDAHO.**  
 John Hailey.

**MONTANA.**  
 Martin Maginnis.

**NEW-MEXICO.**  
 A delegate will be chosen in September, 1873.

**UTAH.**  
 George Q. Cannon, M.

**WASHINGTON.**  
 Obadiah B. McFadden.

**WYOMING.**  
 William R. Steele.

Democrats in *Italics*. Liberal Republicans in SMALL CAPS. Administration Republicans in Roman. Members of the Forty-second Congress indicated thus (\*). The whole number of Representatives is 292, of whom 187 are Administration Republicans, 6 are Liberal Republicans, 92 are Democrats, and there are 7 vacancies. The number of Territorial delegates is 10, of whom 3 are Republicans, 5 Democrats, and 1 Mormon. † Died since election. ‡ Contested.

The salary of the Members of each House is \$5000 per annum, and mileage at the rate of 20 cents per mile. For each day's absence, except when occasioned by sickness, a deduction of \$8 per day is made. The President *pro tem.* of the Senate receives \$8000 per annum, and the Speaker of the House of Representatives receives \$6000 per annum.

Rates of Postage.

LETTERS.

Letters to any part of the United States, 3 cents per half-ounce, prepaid. City letters must be prepaid 2 cents per half-ounce. Letters not called for (if prepaid) will be returned to the writer at his or her request without additional postage. Letters deposited without being properly prepaid are sent immediately to the Dead-Letter Office, Washington. *Letters deposited in city lamp-post boxes must have the requisite number of stamps before placing them therein. Depositing money in the boxes does not insure their being prepaid.* Newspapers are not taken at city lamp-post boxes. New stamped postal cards, furnished only by the Government, 1 cent each; circulars unsealed, with no writing, 2 cents for every two ounces to one address. No postage required on letters to the President, Vice-President, and Members of Congress, or on official communications to heads of bureaux of Executive Departments.

NEWSPAPERS.

Transient newspapers are rated at 1 cent for every two ounces, and 1 cent additional two ounces, prepaid. Newspapers sent from the office of publication may be prepaid at the following rates quarterly: dailies, (six issues per week,) per quarter, 30 cents; weeklies per quarter, 5 cents; monthlies, every four ounces, per quarter, 3 cents.

BOOKS.

Postage on books, not exceeding 2 ounces in weight, 2 cents; each additional 2 ounces or fraction thereof, 2 cents, prepaid.

MISCELLANEOUS MATTER.

On maps, prints, engravings, music, cards, photographs, book manuscript, proofs, cuttings, roots, seeds, etc., in one package to one address, prepaid, not exceeding 2 ounces, 1 cent, and 1 cent each additional ounce, limited to 12 ounces, and so wrapped that the contents may be seen.

MONEY-ORDERS.

Money can be sent to any part of the country, or England, Ireland, or Germany, with absolute safety, by obtaining a money-order. The fees are, on orders payable in the United States: on orders not exceeding \$10, 5 cents; not exceeding \$20, 10 cents; not exceeding \$30, 15 cents; not exceeding \$40, 20 cents; exceeding \$40, 25 cents. No order issued for more than \$50.

On orders payable in the United Kingdom of Gr. at Britain or Ireland: orders not exceeding \$10, 25 cents; over \$10, and not exceeding \$20, 50 cents; over \$20, and not exceeding \$30, 75 cents; over \$30, and not exceeding \$40, \$1; over \$40, and not exceeding \$50, \$1.25. No single order issued for less than \$1, or more than \$50. List of money-order offices may be seen at post-offices. In New-York City, the money-order office is open from 10 A.M. to 3 P.M.

## THE CITY OF NEW-YORK.

A list of the principal Federal, State, County, and Municipal Officers in the City of New-York, together with their Salaries, etc.

## Federal Departments.

## CUSTOM-HOUSE.

	<i>Salaries per Annum.</i>
Collector of the Port, Chester A. Arthur.....	\$6400
Assistant Collector, Charles P. Clinch.....	5000
Auditor, Collector's Office, S. G. Ogden.....	7000
Cashier, Collector's Office, W. D. Robinson.....	5000
Deputy Collector, Storekeeper's Department, Thomas L. James.....	3000
Deputy Collector, Fourth Div., G. W. Embree.....	3000
Deputy Collector, Fifth Div., John R. Ly- decker.....	3000
Deputy Collector, Sixth Div., W. A. Morris.....	3000
Deputy Collector, Seventh Div., N. G. Wil- liams.....	3000
Deputy Collector, Eighth Div., D. H. Tomp- kins.....	3000
Deputy Collector, Ninth Div., Dudley F. Phelps.....	3000

## NAVAL OFFICE.

Naval Officer, Addison H. Lafin..... 5000

## SURVEYOR'S OFFICE.

Surveyor of the Port, vacant..... 4500

## APPRAISER'S OFFICE.

Appraiser of the Port, William A. Darling. 4000

## SUB-TREASURY.

Assistant Treasurer of the U. S., Thomas Hillhouse.....	12000
Deputy Assistant Treasurer, C. H. Patterson.....	3600
Cashier, William G. White.....	3000

## ASSAY OFFICE.

Superintendent, Thomas C. Acton..... 4500

## POST-OFFICE.

Postmaster, Patrick H. Jones.....	600
Assistant Postmaster, Bankson T. Morgan.....	3000
Cashier, W. H. Whiting.....	2750
Superintendent Money Order Department, William Plimley.....	2750
Superintendent Box Department, G. H. Hop- per.....	2750
Superintendent City and Carriers' Depart- ment, J. Gayler.....	2750
Superintendent Foreign Department, G. W. Riblet.....	2750
Superintendent Newspaper Department, S. H. Knapp.....	2750

Superintendent Register Department, E. De Forest.....	\$2750
Superintendent Letter Distribution Depart- ment, A. Yeoman.....	2750
Superintendent Night Department, G. H. Duryee.....	2750
Superintendent Night Box Department, T. O'Brien.....	2750

## PENSION OFFICE.

Pension Agent, Silas B. Dutcher..... 3000

## INTERNAL REVENUE DEPARTMENT.

Supervisor Internal Rev., Lucien Hawley.....	3000
Chief Clerk, George N. Birdsall.....	2500
Collector 32d Dist., Marshall B. Blake.....	
Assessor 32d Dist., Spencer Kirby.....	
Collector 2d Dist., M. W. Treadwell.....	
Assessor 2d Dist., Max Weber.....	
Collector 3d Dist., John McHarg.....	
Assessor 3d Dist., Maurice Friedson.....	
Collector 8th Dist., C. R. Coster.....	
Assessor 8th Dist., Augustus Ford.....	
Collector 9th Dist., Andreas Willman.....	
Assessor 9th Dist., A. P. Ketchum.....	
Collectors and Assessors are paid \$1500, and allowed by law to increase their sala- ries to \$4500 and \$4000 from fees.	

## MARSHAL'S OFFICE.

U. S. Marshal, George H. Sharpe.....	} fees.
Chief Deputy Marshal, Oliver Fisk.....	
Chief Clerk, John E. Kennedy.....	

## DISTRICT-ATTORNEY'S OFFICE.

U. S. District-Attorney, George Bliss, Jr.....	} fees.
Assist. District-Attorneys, H. E. Tremain, A. H. Purdy, Thomas Simons, Roger M. Sherman, Willett Denike, Jr., John A. Goodlet.....	

## U. S. COMMISSIONER'S OFFICE.

Commissioners, Kenneth G. White, G. F. Betts, John A. Osborn, R. E. Stillwell, J. A. Shields, J. I. Davenport.....
--

## UNITED STATES COURTS.

Circuit Judge, L. E. Woodruff.....	4500
District Judge, S. Blatchford.....	4500
Clerk of Circuit Court, Kenneth G. White.....	
Clerk of District Court, G. F. Betts.....	

## State Departments.

Health Officer, S. Oakley Vanderpool..... fees.

## HARBOR-MASTER'S OFFICE.

Captain of the Port, J. A. Jones.....	} fees.
Harbor Masters, Dist. 1, C. C. Ellis, 2, W. J. Penoyer, 3, D. Hart, 4, T. H. Ferris, 5, Bernard Kenny, 6, J. C. Suydam, 7, J. W. Brown, 8, A. J. Hull, 9, S. Sam- mons, 10, John Brice, 11, John H. Bell.....	

## PORT-WARDEN'S OFFICE.

President, A. O. Willsea.....	} fees.
Vice-President, E. L. Carey.....	
Collector, Samuel L. Kennedy.....	
Secretary, J. Ang. Herriman.....	
Treasurer, M. H. Richards.....	
Port-Wardens, A. D. Button, A. O. Willsea, E. L. Carey, M. H. Richards, John S.....	

Blish, A. L. Brewer, H. S. Burdick, Louis Lochmann, Charles S. Macomber.

**COMMISSIONERS OF EMIGRATION'S OFFICE.**

*President of the Board*, Richard O'Gorman.  
*Commissioners*, Emanuel B. Hart, H. L. Hoguet, J. B. Nicholson, Willy Wallach, G. J. Forrest, Anders Willmann, J. S. Thayer, Alexander Frear. *Ex-officio Members*, the Mayor of the City of New York, the Mayor of the City of Brooklyn, the President of the Irish Emigrant Society, the President of the German Society.  
*Superintendent*, Bernard Casserly.....\$6000  
*Treasurer*, N. Hart Jackson..... 4000

**COMMISSIONERS OF TAXES AND ASSESSMENTS' OFFICE.**

*Commissioners*, G. H. Andrews, Thomas J. Creamer, Nathaniel Sands..... each, \$10000  
*Secretary*, C. F. Babcock..... 4000

**PILOT COMMISSIONERS' OFFICE.**

*Commissioners*, President, Ambrose Snow; Robert L. Taylor, W. C. Thompson, W. W. Story.  
*Secretary*, G. W. Blunt.....\$4000

**COMMISSIONERS OF QUARANTINE'S OFFICE.**

*Commissioners*, Richard Schell.....\$2500  
 A. N. Bell..... 2500  
 Samuel Barton..... 2500  
*Clerk of the Board*, Francis E. Howard.

City and County Departments.

*Mayor*, William F. Havemeyer.....\$10000

**COMMON COUNCIL.**

*Aldermen*, Samuel B. H. Vance, President, Peter Gilsey, Joseph A. Monheimer, Jenkins Van Schaick, George Koch, Oliver P. C. Billings, John J. Morris, Oswald Ottendorfer, Stephen V. R. Cooper, Peter Kehr, John Falconer, Robert McCafferty, Richard Flanagan, John Reilly, Patrick Lysaght.

*Assistant Aldermen*, Dist. 1. Thomas Foley, 2. Jeremiah Murphy, 3. Charles M. Clancy, 4. John C. Keating, 5. Henry Wisser, 6. Michael Healey, 7. T. L. Thornell, 8. John Thoiss, 9. G. F. Coddington, 10. Joseph P. Strack, 11. William S. Kreps, 12. Patrick Keenan, 13. William Wade, President, 14. John J. Kehoe, 15. Edward Brooks, 16. George Kelly, 17. S. N. Simonson, 18. Philip Cumisky, 19. H. A. Linden, 20. Isaac Somers, 21. Benjamin Boyer.

**FINANCE DEPARTMENT.**

*Comptroller*, Andrew H. Green.....\$10000  
*Deputy-Comptroller*, vacant..... ———  
*Auditor Comptroller's Office*, O. M. Daniel..... 4000  
*Superintendent of Markets*, Thomas F. Devoc..... 2000  
*Clerk Bureau of Arrears*, A. S. Cady..... 5000  
*Auditor Bur. Co. Affairs*, Abram L. Earle..... 6000  
*Receiver of Taxes*, Martin T. McMahon..... 8000  
*Collector of City Revenue*, Thomas Dunlap, fees.  
*Chamberlain*, Francis A. Palmer..... 10000

**EXCISE DEPARTMENT.**

*Commissioners*, John H. Williams, Martin Nachtmann, David B. Freeman.  
*Chief Clerk*, J. V. Freeman..... fees.  
*Inspector*, David P. McBrien..... fees.

**FIRE DEPARTMENT.**

*Commissioners*, W. Hitchman, President; J. Galway, J. J. Blair, Alexander Shaler, J. S. Hennessy..... each, \$10000

**POLICE DEPARTMENT.**

*Commissioners*, Benjamin F. Manierre, President; Henry Smith, Thomas J. Barr, Joseph F. Bosworth, and the Mayor of the City of New York..... each, 15000  
*Chief Clerk*, Seth C. Hawley..... 7500  
*Superintendent of Police*, James J. Kelso..... 10000  
*Inspectors of Police*, George W. Dilks, George W. Walling, and John McDermott..... each, 3500  
*Chief of Detective Force*, James Irving..... 3000

**HEALTH DEPARTMENT.**

*Commissioners*, Stephen Smith, Giovanni Ceccarini, Magnus Gross, John Mullally, each.....\$7500  
 The other members of the board are the Police Commissioners, the Mayor of New York, and S. O. Vanderpool, Health Officer.  
*Secretary*, Emmons Clark..... 6000  
*Superintendent Bureau of Sanitary Inspection*, Edward H. Jones..... 4400  
*Superintendent Bureau of Vital Statistics*, Charles P. Russell..... 3000  
*Superintendent Bureau of Permits*, Charles H. Cooper..... 2400

**LAW DEPARTMENT.**

*Counsel to the Corporation*, E. Delafield Smith.....16000  
*Corporation Attorney*, Horace M. Ruggles..... 5000  
*Public Administrator*, Isaac Dayton..... 5000

**DEPARTMENT OF DOCKS.**

*Commissioners*, John T. Agnew, (President.) Richard M. Henry, Wilson G. Hunt, J. Greenville Kane, William Wood, Eugene T. Lynch (Secretary)..... each, 10000  
*Engineer-in-Chief*, George B. McClellan..... 10000  
*Superintendent of Repairs and Supplies*, Jacob R. Westervelt..... 5000

**DEPARTMENT OF PUBLIC WORKS.**

*Commissioner*, George M. Van Nort.....\$10000  
*Deputy Commissioner*, E. P. Barker..... 6000  
*Collector of Assessments*, John A. Kennedy, fees.  
*Superintendent of Repairs and Supplies*, Wilson Small..... 4000  
*Superintendent Bureau of Street Improvement*, Gilbert Palmer..... 4000  
*Superintendent Bureau of Lamps and Gas*, G. E. Hill..... 4000  
*Chief-Engineer*, Edward H. Tracy..... 7500  
*Registrar of Water-Rents*, Horatio N. Sherwood..... 5000  
*Water Parveyor*, John V. Gridley..... 5000  
*Engineer in Charge of Sewers*, Stevenson Towle..... 5000

**DEPARTMENT OF PUBLIC PARKS.**

*Commissioners*, Henry G. Stebbins, (President.) F. E. Church, R. N. Blatchford, S. H. Wales. No Salary.  
*Secretary and Treasurer*, F. H. Whittemore. 7500

Landscape Architect, F. Law Olmsted.....	\$10000
Consulting Architect, C. Vaux.....	5000
Consulting Engineer, G. S. Green.....	5000

### DEPARTMENT OF PUBLIC CHARITIES AND CORRECTION.

Commissioners, Isaac Bell, James Bowen, O. W. Brennan, James B. Nicholson, Alexander Frear.....	each, 10000
Secretary to the Board, Joshua Phillips.....	3250
Cashier to the Board, Edwin H. Lawrence..	3250
Warden Bellevue Hospital, Thos. S. Brennan.	2500
Warden City Prison, Mark Finley.....	5000
Superintendent Free Labor Bureau, James Donohue.....	3500
Superintendent Out-Door Poor, George Kellock.....	4750
Superintendent Workhouse, Blackwell's Island, Joseph Keen.....	2500
General Storekeeper Blackwell's Island, John E. Flagler.....	2500
Warden Alms-house, Incurable Hospital, and Blind Asylum, Edward Burke.....	2500
Warden Lunatic Asylum, and Epileptic and Paralytic Hospital, James Beach....	2500
Warden of the Penitentiary, John Fitch....	2500
Warden of the Randall's Island Nurseries, W. H. Stephens.....	2500
Superintendent of the Randall's Island Hospitals, John Walker.....	1500
Resident Physician Inebriate Asylum, Jas. L. Adams, M.D.....	2000
Chief of Staff, Charity Hospital, Small-pox and Fever Hospitals, A. E. McDonald.....	2500
Warden of the Industrial School, Hart's Island, Lawrence Dumphy.....	2500
Warden of New-York City Asylum for Insane, James Whythe.....	2500

### DEPARTMENT OF BUILDINGS.

Superintendent, James M. Macgregor.....	7500
Deputy Superintendent, W. W. Adams.....	—

### DEPARTMENT OF PUBLIC INSTRUCTION.

Commissioners, J. G. Holland, President; Bernard Smyth, Timothy Brennan, Samuel A. Lewis, William E. Duryea, William Wood, Rufus G. Bardslee, Nathaniel Sands, Magnus Gross, Nathaniel Jarvis, Jr., Smith Ely, Edward O. Jenkins. No salaries	
Clerk, Lawrence D. Kiernan.....	\$—
City Superintendent, Henry Kiddle.....	5000
First Assistant Superintendent of Grammar Schools, Thomas F. Harrison.....	4500
First Assistant Superintendent of Primary Schools, Norman A. Calkins.....	4500
Superintendent of Buildings, David J. Stagg.....	4000
Engineer, Stephen O'Brien.....	4000

### SHERIFF'S OFFICE.

Sheriff, Matthew T. Brennan.....	fees.
Under-Sheriff, Joel O. Stevens.....	—

### COUNTY CLERK'S OFFICE.

County Clerk, Charles E. Loew.....	\$3000 and fees.
Deputy County Clerk, Henry A. Gumbleton	3500

### SURROGATE'S OFFICE.

Surrogate, Robert C. Hutchings.....	15000
Chief Clerk, S. D. Van Schaick.....	—
Probate Clerk, George S. Abrahams.....	—

### REGISTER'S OFFICE.

Register, Franz Siegel.....	fees.
Deputy Register, William F. Gilley.....	fees.

### CORONER'S OFFICE.

Coroners, Gerson N. Herrman, Nelson W. Young, Patrick H. Keenan, Adolph Kessler.....	fees.
Clerk, J. P. Toal.....	\$2500

### COMMISSIONER OF JURORS' OFFICE.

Commissioner, Douglas Taylor.....	\$3500
Deputy Commissioner, Casper C. Childs....	2500

### SUPERIOR COURT.

Chief-Justice, James M. Barbour.....	\$15000
Justices, Claudius L. Monell, John J. Freedman, William E. Curtis, John Sedgwick, Hooper C. Van Vorst.....	15000 each.
Clerk of the Court, Thomas Boese.....	—

### COURT OF COMMON PLEAS.

Chief-Justice, Charles P. Daly.....	
Justices, Frederick W. Loew, Charles H. Van Brunt, Hamilton W. Robinson, Richard L. Larremore, Joseph F. Daly.	\$15000 each.
Clerk of the Court, Nathaniel Jarvis, Jr....	—

### MARINE COURT.

Justices, Alexander Spaulding, George M. Curtis, Magnus C. Gross, William H. Tracy, Philip J. Joachimsen, George Shea.....	\$10000 each.
Clerk of the Court, Alexander V. Davidson.	\$4000

### COURT OF GENERAL SESSIONS.

Recorder, John K. Hackett.....	\$15000
City Judge, Josiah Sutherland.....	15000
Clerk of Oyer and Terminer and General Sessions, H. Vandervoort.....	10000

### DISTRICT ATTORNEY'S OFFICE.

District-Attorney, Benjamin K. Phelps..	\$20000
Assistant District-Attorneys, D. G. Rollins	10000
H. P. Russell.....	10000
George W. Lyon	10000

### DISTRICT COURTS.

Justices, First Dist., Dennis Quinn.....	\$10000 each.
Second Dist., Thomas Kivlen..	
Third Dist., J. W. Fowler.....	
Fourth Dist., Anthony Hartman.....	
Fifth Dist., Joseph Koch.....	
Sixth Dist., Thaddens H. Lane	
Seventh Dist., Joseph Maguire	
Eighth Dist., W. J. Kane.....	
Ninth Dist., Josiah Porter.....	

### POLICE COURTS.

Justices, First Dist. { Joseph Dowling..	\$10000 each.
{ Edward Hogan..	
Second Dist. { Thos. A. Ledwith	
{ John Cox.....	
Third Dist. { John Scott.....	
{ Edw. J. Shandley	
Fourth Dist. { James E. Coulter	
{ Butler H. Bixby.	
Fifth Dist. { John McQuade..	



# THE NEW-YORK WORLD.

WHAT ITS CONTEMPORARIES SAY OF IT.

*From the Clarksburg (W. Va.) Conservative.*

We have always considered the New-York WORLD as the highest type of American journalism. The editorials in THE WORLD evince a high state of culture and an intimate acquaintance with the demands of statesmanship. THE WORLD has taken positions that neither we nor our patrons could endorse, but we are satisfied that they were the off-springs of a desire to advance the interests of the Democratic party. In the news department THE WORLD has been remarkably progressive, having the latest intelligence from all quarters of the globe, and in this proving its claim to an advanced paper of the American metropolis.

*From the Georgetown (O.) News.*

The New-York WORLD, perhaps the ablest edited paper in the United States. Persons desiring a daily or weekly newspaper from the seat of wealth and commerce of this country, should take THE WORLD.

*From the Fort Dodge (Iowa) Times.*

Emphatically a "people's paper," laboring to overthrow monopolies and establish pure, unadulterated Democracy.

*From the Monticello (Wis.) Express.*

We advise every man, whether Democrat or Republican, to subscribe for it. In reading THE WORLD, it seems to be more the voice of the nation than of a political party. Through it the best statesmen of the country speak, and in it you find the true philosophy of our government. It is the political text-book of the age, and no man can keep himself fully and correctly posted without it.

*From the Buffalo Courier.*

A daily newspaper second to none on this continent. The New-York Daily WORLD, in its editorials, literary news, commercial and monetary departments, has become, under Mr. Marble's management, a power in the nation. Its leading articles betray profound investigation and refinement of thought, and its news from all parts of the world is evidently prepared with the most commendable enterprise and accuracy. While THE WORLD is an outspoken advocate of Democratic principles, it is nevertheless thoroughly independent of trading, mercenary politicians.

*From the Grand Rapids (Mich.) Democrat.*

One of the best of the New-York dailies. It is a large sheet, soundly edited, and its proprietor probably expends more money in the collection of news than any competing metropolitan journal.

*From the Farkersburg, (W. Va.) Times.*

As this paper is the leading Democratic organ of the country, and as it takes advanced ground in regard to the issues growing out of the war, and is edited by one of the ablest men of the Democratic party, any Democrat anxious for a thorough knowledge of the aims and aspirations of their party, should take THE WORLD's daily, semi-weekly, or weekly edition.

*From the Ebensburg (Pa.) Freeman.*

It is entirely unnecessary for us to enlarge upon the great merits of THE WORLD as a newspaper. It has a world-wide reputation and is confessed on all hands to display more enterprise, energy, and ability in its management than any other journal of either party in the United States. It is established on a firm and permanent basis, and bids fair in the future to surpass all its great achievements in the past. The inducements which it holds out for the formation of clubs are of the most liberal character, and ought to commend themselves to the favorable consideration of the Democracy in every section of the country,

*From the Elkton (Md.) Democrat.*

We have long regarded THE WORLD as the very best journal in the land. As a vehicle of news it is enterprising, indefatigable, and conscientious. As an exponent of political truth it is profound, pains-taking, and lucid; and as a gladiator in the forefront of Democracy it is skillful, courteous, and invariably victorious.

*From the South-Jackson (Mich.) Register.*

It always gives us pleasure to say a good word for the WORLD, because of its accuracy of information, independence, reliability, and unswerving integrity. No journal could possibly denounce wrong wherever it is found, and defend the right with greater vigor. The WORLD is certainly the ablest and most complete newspaper published in New-York City, for all who wish to get early and reliable information on all the current topics of the day.

*From the Oswego (N. Y.) Gazette.*

THE WORLD is the leading Democratic newspaper of this State, and is one of the most ably edited in the country. It contains the fullest and latest telegraphic, money and market reports. In its editorials it gives a fair and able discussion of the questions of the day from a Democratic standpoint, and in collecting foreign and local news it is second to no other journal in the world.

*From the Sac City (Iowa) Sun.*

It is, beyond all question, the ablest Democratic paper in the country, and is fully equal to any Republican paper as a newspaper. Send for a specimen copy and look at it.

*From the Manchester (N. H.) Union.*

We need not say that that paper, in point of ability, enterprise and influence, stands at the head of the Democratic press in this country.

*From the Lacrosse (Wis.) Daily Leader.*

In addition to being a first-class, metropolitan daily paper, THE WORLD is the leading Democratic paper of the United States, and as such is especially valuable to men of both parties who wish to keep posted on the political policy and sentiment of that party.

*From the Kalamazoo (Mich.) Gazette.*

This is one of the most scholarly papers printed in the United States, and wields an immense influence throughout the length and breadth of the land.

## General Index.

Acts of Congress.....	15	Michigan.....	49
Administration, The.....	77	Milwaukee, Vote of.....	73
Alabama.....	19	Minnesota.....	41
Albany, N. Y., Vote of.....	56	Ministers, Foreign.....	78
Arizona.....	20	Mississippi.....	43
Arkansas.....	19	Missouri.....	44
Army List.....	77	Montana.....	46
Astronomical.....	1	Navy List.....	77
Baltimore, Vote of.....	38	Nebraska.....	47
Boston, Vote of.....	39	Nevada.....	47
Brooklyn, Vote of.....	56	Necrology for 1872.....	13
Calendar for 1873.....	3	Newark, N. J., Vote of.....	49
California.....	20	New-Hampshire.....	48
Chicago, Vote of.....	29	New-Haven, Vote of.....	22
Church Days.....	2	New-Jersey.....	48
Cincinnati, Vote of.....	60	New-Mexico.....	57
Cities, Statistics of.....	16	New-Orleans, Vote of.....	37
Colleges, Electoral.....	75	New-York City.....	54, 82
Colorado.....	21	New-York State.....	51
Congress, The Forty-third.....	79	North-Carolina.....	50
Conjunction of Planets.....	1	Officials in City of New-York.....	82
Connecticut.....	22	Ohio.....	57
Countries, Principal, Statistics of.....	17	Oregon.....	60
Crops of 1872.....	14	Pennsylvania.....	60
Dakota.....	23	Philadelphia, Vote of.....	63
Democratic Platform.....	11	Pittsburg, Vote of.....	63
Detroit, Vote of.....	41	Platforms of the Parties.....	11
Diplomatic Intercourse.....	78	Political Record.....	10
District of Columbia.....	23	Popular Vote for President.....	76
Eclipses.....	2	Population of Nations, 17; United States, 18; "Cities.....	16
Electoral Colleges in 1872.....	75	Postage, Rates of.....	81
Events, Record of.....	9	Present Administration.....	77
Florida.....	23	Record of Events.....	9
Georgia.....	24	Representatives, House of.....	79
Governors of States.....	18	Republican Platform.....	12
Governments, State and Territorial.....	18	Rhode Island.....	64
Holidays, Legal.....	2	San Francisco, Vote of.....	21
Idaho.....	26	Senate.....	79
Illinois.....	26	South-Carolina.....	64
Indiana.....	29	St. Louis, Vote of.....	46
Indianapolis, Vote of.....	31	Tennessee.....	65
Iowa.....	31	Texas.....	67
Jersey City, Vote of.....	49	Utah.....	68
Judiciary of U. S.....	77	Vermont.....	68
Kansas.....	33	Virginia.....	69
Kentucky.....	34	Vote for President.....	75, 76
Legislatures, State.....	18	Washington Territory.....	71
Louisiana.....	35	West-Virginia.....	71
Louisville, Vote of.....	36	Wisconsin.....	72
Maine.....	37	Wyoming.....	74
Maryland.....	38		
Massachusetts.....	39		

# CARBOLIC SALVE.

THE IMPORTANT DISCOVERY OF THE CARBOLIC ACID AS

**A Cleansing, Purifying, and Healing Agent,**

Is one of the most Remarkable Results of Modern Medical Research.

DURING THE LATE CIVIL WAR IT WAS EXTENSIVELY USED IN THE HOSPITALS, AND WAS FOUND TO BE NOT ONLY A THOROUGH DISINFECTANT, BUT ALSO

**The Most Wonderful and Speedy Healing Remedy Ever Known.**

It is now presented in a scientific combination, with other soothing and healing agencies, in the form of a SALVE; and having been already used in numberless cases with the most satisfactory and beneficial results, we have no hesitation in offering it to the public as

**The Most Certain, Rapid and Effectual Remedy**

**FOR ALL SORES AND ULCERS, NO MATTER OF HOW LONG STANDING; FOR BURNS, CUTS, WOUNDS, AND EVERY ABRASION OF SKIN OR FLESH; AND FOR ALL SKIN-DISEASES.**

It gives me great pleasure to present to the public the following letter from my much esteemed friend D. R. Locke, better known as "Petroleum V. Nasby":

MR. JOHN F. HENRY, 8 College Place.

New-York, May 29, 1871.

DEAR SIR—I had on a forefinger of my right hand one of those pleasant pets, known as a "Run-round." The finger became inflamed to a degree unbearable, and the pain was gradually extending up the arm. A friend dressed it with CARBOLIC SALVE, and in twenty minutes the pain had so diminished as to give me a fair night's rest, which I had not had for a week. The inflammation left the finger in a day. I consider it a most valuable article for the household.

D. R. LOCKE.

*Sold by all Druggists.*

*Price 25 Cents.*

JOHN F. HENRY, Sole Proprietor, No. 8 College Place, New-York.

## PARK'S BALSAM OF WILD CHERRY & TAR.

THIS STANDARD OLD COUGH REMEDY,

So long and favorably known in the Western States, is rapidly gaining favor at the North and East. Read the following remarkable case in this City, of

**A Cure Where Tubercles Had Already Actually Formed.**

66 CARMINE STREET, NEW-YORK, September 10, 1869.

MR. JOHN F. HENRY, U. S. Family Medicine Warehouse, No. 8 College Place.

Dear Sir—My daughter, aged 17 years, has been sick for the past two years with that terrible disease, Consumption, and we thought her beyond the reach of medical skill, only hoping to relieve her from the acute pains she was continually suffering as *Tubercles had actually formed on her lungs*. She has taken Cod Liver Oil, Balsams, Expectorants, Pectorals, etc., without experiencing any relief, until I was induced to try your PARK'S BALSAM OF WILD CHERRY AND TAR. On commencing to take the Balsam, her respiration was very difficult and painful, which is now natural and easy; she had great difficulty in expectorating, which is entirely cured, and, as before stated, tubercles had formed on her lungs "*which have entirely disappeared,*" and I consider her now out of danger. The effect of this medicine is truly wonderful, and I consider it the most valuable remedy ever discovered.

Yours truly,

STEPHEN FISK.

*Price \$1 per Bottle.*

*Sold by all Druggists.*

**JOHN F. HENRY, Sole Proprietor,**

No. 8 College Place, New-York.

THE  
**PHILADELPHIA**

**Printing Ink Works.**

PRINCIPAL OFFICE,  
Tenth and Lombard Sts., Philadelphia.

59 Gold Street, Cor. Ann, New-York.

—•••—  
**CHARLES ENEU JOHNSON & Co.**



PATENTED APRIL 7th, 1871.

—•••—  
Established January 7th, 1804.

—•••—  
*All the Editions of the "WORLD" Newspaper have been for  
years, and are printed from Printing Ink  
manufactured by*

**CHARLES ENEU JOHNSON & CO.**

# 1873. "The World" 1873.

A new political era is opening before the country.

The negro-cycle of our politics has rounded to its conclusion through civil war-social violence, industrial disorder, and has ended in giving freedom to four millions of the negro race, and the ballot to its adult males.

"The old order changeth, yielding place to new."

The politics of this new era will come home to every man's business and bosom as never before, being vital to private prosperity and the maintenance of a Democratic Republic.

For not only are the manifold encroachments of Federal upon State powers, and of both upon the large liberty of American freemen now as always to be repelled with ceaseless vigilance; not only is home-rule or local self-government now as always to be maintained for the best guarantee of civil liberty and of national greatness, but besides, the victories of peace which are to give splendor to the new political era must be won against every advantage which even enemies of free institutions could desire or possess.

A gigantic Debt, which the honor of the country is pledged to pay, encumbers all our industries with its oppressive burden. Nevertheless our systems of Municipal and State Taxation are crude, unequal, and defraud the poor to release the rich. Nevertheless our system of Federal Taxation is such an infamous masterpiece of ignorance and incapacity, put to the vile uses of monopolists and favorites and thieves, as never anywhere has disgraced modern civilization since Louis XIV., with his methods of taxation rather than its amount, paralyzed the industries of France. And along with the Tariff, which prohibits the export of our manufactures, abridges the number of our industries, cuts down the profit upon the exports from all our farms, plantations, and mines; abolishes our shipping from off the high seas, and filches five dollars from the people's pockets every time it puts one dollar into the U. S. Treasury—along with this engine of oppression, stupidity, and fraud goes a Currency of fluctuating value as the measure of values in every act of domestic exchange.

Whatever parties may arise or fall, whatever their defeats or triumphs, and whatever their names, THE WORLD now and always will remain the unflinching champion of a

## **LIBERAL PROGRESSIVE DEMOCRACY,**

whereof Freedom, defended and defined by Justice, is the polar-star.

As a *Vehicle of News*, THE WORLD will spare no expense, no energy, to maintain and advance its place in the first rank of metropolitan journals. Its fresh, abundant, various, and accurate news, comprising the whole circle of current intelligence and literature, will be discussed, as becomes a

## **TRUSTWORTHY ORGAN OF OPINION.**

with candor, with steady devotion to sound public and private morals, with special knowledge for special themes, and with various and wide-reaching apprehension of the manifold interests of men and women in their homes, their market-places, their workshops, and their farms.

# LINDSAY'S TYPE FOUNDRY,

75 Fulton Street, New-York.

---

The Proprietors of the above foundry call the attention of

## Book and Newspaper Publishers

AND

# PRINTERS

To the greatly improved quality of the metal used by them in  
the manufacture of their

## BOOK AND NEWSPAPER TYPE;

Soliciting a call from parties about purchasing, to enable such an opportunity of  
testing, to their own satisfaction, the superior quality of the material in actual use.

## PRESSES, WOOD TYPE,

and all Material required in a **COMPLETE PRINTING-OFFICE**, furnished  
at Manufacturers' Prices.

*All the Editions of the World Newspaper are printed from  
Type manufactured by*

**R. & J. & A. W. LINDSAY.**

# “The World”

## WHAT IS SAID OF IT.

It would be impossible for us to add any thing in commendation of this great metropolitan journal to what has heretofore appeared in our columns when noticing the entrance of THE WORLD upon a new year. To say that it is edited with remarkable ability, and that by the universal judgment of the American people it stands in the front rank of political journalism, is merely giving expression to the well-settled convictions of all who are familiar with its able and instructive columns. Certainly no paper in this country displays more energy and industry in laying before its readers the latest and most reliable news from all portions of the inhabitable globe. As the admitted organ of the Democratic party it is invaluable to the politician, and although on some occasions its views have not at the time met with an unqualified endorsement, they have been treated with that consideration and respect to which their high source entitled them. The terms of THE WORLD, especially when taken by clubs, are exceedingly moderate, and we cheerfully recommend to all Democrats, especially who wish to know what is transpiring in the world around them, the propriety of getting-up clubs for the weekly or semi-weekly World.—*Freeman*, Cambria, Pa.

THE WORLD is the leading Democratic newspaper of this State, and is one of the most ably edited in the country. It contains the fullest and latest telegraphic, money, and market reports. In its editorials it gives a fair and able discussion of the questions of the day from a Democratic standpoint, and in collecting foreign and local news it is second to no other journal in the world.—*Repository and Messenger*, Canandaigua, N. Y.

WHATEVER may be said of its politics, the New-York WORLD is unquestionably one of the most ably edited and enterprising newspapers in the country.—*Journal*, Muscatine, Iowa.

THE WORLD is acknowledged to be the best paper in the United States. No man of any party will ever do without THE WORLD, after taking it one year.—*Express*, Monticello, Wis.

THE WORLD is not surpassed as a newspaper by any of the New-York Weeklies, and its friends should see that it has a club in every town of the county.—*Sentinel*, Lewiston, Pa.

THE WORLD is ably edited, and is the leading Democratic newspaper of the United States.—*Republican*, Sing Sing, N. Y.

THE NEW-YORK WORLD.—The immense power wielded by the New-York dailies of prominence is felt throughout the country. To them more than to any other papers belongs the moulding of public opinion. The positions they occupy are indeed responsible ones, and it is to be greatly regretted that some of them are willing to use their power for unworthy purposes. Among the few honorable papers in New-York City can be put THE WORLD. We are not able to agree with it on political matters. We believe it is in error in much that it advocates; but we are forced to admit that it is the most enlightened and liberal Democratic newspaper that comes to our table, and we feel sure that if its advice had been heeded in the past, its party would not have suffered the disastrous defeats with which its course for the past few years has been marked. As a newspaper, THE WORLD has few equals, and for ability it is unsurpassed. If it is within its power it will bring its party up to a much higher plane than it has yet occupied. Its circulation should, therefore, be greatly increased, that its power may become more generally felt.—*Republican*, Menden, Ct.

THE NEW-YORK WORLD.—Should any of our readers desire to subscribe for a live metropolitan journal—one that will always give them the very latest, reliable, and most elaborate telegraphic news from all parts of the globe, we unhesitatingly recommend them to take this ably conducted journal. It has wide-awake and enterprising correspondents in all parts of the world, who are always on the alert to telegraph it all the important news, regardless of expense.—*Advertiser*, Ripley, Mass.

THE NEW-YORK WORLD is, beyond question, the most ably edited paper in that city. Its editorials are its remarkable features. THE WORLD, however, as a home newspaper has no equal in this country. . . . THE WORLD, intellectually, scholarly, or strictly literary, has not its equal in this country. . . . There is not a magazine in Europe more exact in its language or more able in its masterly handling of a subject than the New-York WORLD.—*Herald*, Bayonne, N. J.

“THE WORLD” AGRICULTURALLY CONSIDERED.—Under this heading the *American Agriculturist*, the first journal of its class in this country, prints the following in the editorial columns of its February issue:

We do not refer to the “Wide, Wide World,” but to the newspaper of that name. It has become the custom of late, for the daily newspapers to devote a share of their weekly editions to agricultural matters, and the agricultural departments of these papers are good or bad, according to the ability of the editors in charge of them. Persons who differ with THE WORLD in political matters will agree that its agricultural department is not surpassed, if it is equalled, by any of its rivals. There are not so many long “original” articles as in some papers, but a great variety of original and well-selected matter. Its reports of the Farmers’ Club are the fullest that are given, and if one cares to know how much people can talk and say little, he can find it in THE WORLD the next morning after the club meeting. Other dailies wait a week before they publish the club reports, and whatever faint sparkle they may have has subsided.

R. HOE & CO.,


Manufacturers of Warranted

**EXTRA CAST-STEEL SAWS,**

Of every Description.

Single and Double Cylinder and Type Revolving

**PRINTING MACHINES.**



**MOVABLE AND SOLID TOOTH  
CIRCULAR SAWS.**

**MILL, MULAY, AND GANG-SAWS.**

TUTTLE PATENT

**"CHAMPION" CROSS-CUT SAWS.**

Cross-Cut Saws of all kinds.

*SAW MANDRELS, GUMMING MACHINES, ETC.*

Send for Catalogues and Price-Lists.

**R. HOE & CO.,**

**31 Cold Street, N. Y.**



# PERKINS & GOODWIN,

Paper Manufacturers and Wholesale Dealers in

## Book and News Printing Paper,

AND

## PAPER MANUFACTURERS' MATERIALS.



All the Editions of "The World" and "The World Almanac" are printed on  
paper furnished by us.



Cash Advances made upon Consignments of Paper, Rags, Etc.

No. 84 DUANE STREET,

3 doors East of Broadway,

GEO. F. PERKINS,  
EDWD. GOODWIN, JR.

**NEW-YORK.**

BETTER THAN EVER.

# THE NEW-YORK LEDGER

FOR THE NEW YEAR 1873.

THE GREAT FAMILY PAPER.

Instructive and entertaining as the LEDGER has been in the past, we hope and intend to make it still more instructive and entertaining in the future. Our experience is greater than heretofore, and our ambition to make the LEDGER the best paper of the kind published in the world, is undiminished.

It is the aim of the LEDGER to cultivate a taste for reading in the rising generation, and at the same time, by the character of its contents, to contribute constantly to their moral and intellectual improvement and growth.

An epicure might as well undertake to write down what he would have for dinner every day for twelve months to come, as for us to attempt, at this time, a catalogue of all the good things that will be spread before the readers of the LEDGER in 1873. Our old subscribers will bear us witness that all the promises we have ever made have always been more than fulfilled. We never let slip an opportunity to obtain any really good and desirable thing. Expense and trouble never stand in our way. And in this respect, as it has been in the past, so it will be in the future.

The LEDGER is particularly devoted to the interests and welfare of the young. A vast number of questions about lovers' quarrels, propositions of marriage, plans for housekeeping, and the best means of brightening the future of youthful married couples are answered in its columns.

One great and guiding principle with us is, to inculcate the sentiments of self-respect and self-reliance, and thus to strengthen and render more manly the characters which are just assuming form to endure through all their days.

The LEDGER is always full of life. Nobody ever complains that even a single number is dull. It has the largest number of great and distinguished writers.

It contains the purest, sweetest, and most delightful stories, striking narratives, and instructive biographical and historical sketches.

It has the most popular and carefully prepared collection of scientific facts.

Many of the most distinguished clergymen of the country write for it.

All our favorite old writers will continue to write for the LEDGER; and we are always on the keen look-out for any new developments of *real* rising genius.

OUR TERMS FOR 1873.

NOW IS THE TIME TO SUBSCRIBE.

Single copies, \$3 per annum; four copies \$10, which is \$2.50 a copy; eight copies, \$20. The party who sends us \$20 for a club of eight copies, (all sent at one time,) will be entitled to a copy free. Postmasters and others who get up clubs, in their respective towns, can afterward add single copies at \$2.50. No subscriptions taken for a less period than one year. Canada subscribers must send twenty cents in addition to the subscription, to pay the American postage. When a draft or money-order can conveniently be sent, it will be preferred, as it will prevent the possibility of the loss of money by mail. The postage on the LEDGER to all parts of the country is only twenty cents a year, or five cents a quarter, payable at the office where the paper is delivered.

We employ no traveling agents. Address all communications to

**ROBERT BONNER, Publisher,**

Corner of William and Spruce Sts., New-York.

# JAY COOKE, M'CUCCLOCH & Co.,

No. 41 Lombard Street, London.

Foreign Exchange. Commercial Credits, Cable Transfers, Circular Letters for Travelers. Available in all parts of the World.

## JAY COOKE & CO.,

No. 20 Wall Street.

# TO INVESTORS.

BANKING-HOUSE OF JAY COOKE & Co.,  
20 WALL STREET, NEW-YORK.

The NORTHERN PACIFIC RAILROAD COMPANY had, at the close of 1872, 521 miles of road constructed, the greater part of which was in full operation with regular daily trains.

Satisfactory arrangements have been made for pushing the construction vigorously during the present year, and it is expected that a much larger amount of work will be done than even in 1872. The Minnesota Section, immediately on its completion, entered upon a satisfactory business, including local traffic and the large carrying trade of the North-Western British Settlements and the Hudson's Bay Company. The recently completed section of 65 miles, on the Pacific Coast, at once commands a profitable business between Puget Sound and the Columbia River, heretofore done by coastwise steamers. The earnings for 1873, with this length of road in full operation, giving the Company control of the extensive and productive trade of the Upper Missouri, much of Montana and the North-West, will be large.

Of the nearly Ten Million acres of land accruing to the Company in connection with the portion of Road now constructed, Several Millions acres, of excellent average quality, are in market, and their sale and settlement progressing. The average price thus far realized is \$5.66 per acre—which is at the rate of more than \$100,000 per mile of road for the whole grant.

The Company began last year the process of redeeming and canceling its First Mortgage Gold Bonds, as they are now being received at 1.10 in payment and exchange for the Company's land.

With these accomplished results and most favorable prospects, the Company is now selling its First Mortgage 7-30 Bonds for the purpose of completing its line of road. We recommend them as a well secured and unusually profitable investment. They have the following elements of strength and safety: They are the obligation of a strong corporation; they are a First Mortgage on the Road, its Right of Way, Telegraph Line, Equipments and Franchises, and a first lien on its Net Earnings. In addition to this unusually sufficient security there is pledged for the payment of principal and Interest a Land Grant of 12,800 acres per mile of road through the States, and 25,600 through the Territories. The rate of interest (seven and three-tenths per cent Gold) is equal now to about  $8\frac{1}{4}$  currency. *Gold Checks for the semi-annual interest on the Registered Bonds are mailed to the Post-Office address of the owner.*

All marketable securities are received in exchange on most favorable terms.

**JAY COOKE & CO.,**

*Financial Agents Northern Pacific R. R. Co.*



## 1,500,000 ACRES

of the most fertile and eligibly located lands, suitable for farming and grazing, are offered for sale to actual settlers, on the most liberal terms, by the ST. JOSEPH AND DENVER CITY RAILROAD COMPANY, lying along their line of road in the State of Nebraska.

The superior advantages that these lands possess in point of location, lying on the direct highway running East and West between New-York and San Francisco, is at a glance comprehended by every one looking to a rapid increase in the value of real estate and farming lands.

The soil is deep and rich, and produces the heaviest Grain Crops in the country. The temperature of this section of the United States is particularly favorable for raising Fruit and all kinds of Garden Vegetables to perfection. And as a Grazing country it even excels Kansas, not only in point of the luxuriance of its grasses, but from the absence of the fly that troubles the cattle. This section has an abundance of good water, and is desired to become, before long, the fattening grounds of the large herds in the West. The climate is the most even and salubrious. The most liberal facilities will be extended to settlers on these lands.

For further information and pamphlets, address,

**W. A. TREFFENBERG, 31 Nassau St., New-York,**

or **E. N. MORILL** Land Commissioner, Hiawatha, Kan.

This book is a preservation photocopy.  
It is made in compliance with copyright law  
and produced on acid-free archival  
60# book weight paper  
which meets the requirements of  
ANSI/NISO Z39.48-1992 (permanence of paper)

Preservation photocopying and binding  
by  
Acme Bookbinding  
Charlestown, Massachusetts



2003





BOSTON PUBLIC LIBRARY



**3 9999 06175 467 5**





