

S
1996 5
Fam
1978
Vol. 2
C. 2

1978 MONTANA STATEWIDE COMPREHENSIVE OUTDOOR RECREATION PLAN
(SCORP)

Volume 2
Outdoor Recreation Inventory

STATE DOCUMENTS DEPARTMENT
MONTANA STATE LIBRARY
930 E. LYNDEN AVENUE
HELENA, MONTANA 59601

PLEASE RETURN

STATE DOCUMENTS DEPARTMENT

JAN 9 1979

MONTANA STATE LIBRARY
930 E Lyndén Ave
Helena, Montana 59601

montana department of fish & game
helena, montana
march 1, 1978



AUG 20 '80

SEP 16 1983

SEP 10 2013

OCT 22 2013

Nov 17, 2013

MONTANA STATE LIBRARY

0 796 572m-6.1 v.3

1979 Montana statewide comprehensive out



3 0864 00024052 8

Cataloging in Publication Data
Montana. Department of Fish and Game.
Montana statewide comprehensive outdoor
recreation plan (SCORP)

1. Outdoor recreation - Montana. I.
Title.
GV54.M84A2 796.5

JAN 11 1979

1978

MONTANA STATE LIBRARY
930 N. 4th St.

MONTANA STATEWIDE COMPREHENSIVE OUTDOOR RECREATION PLAN

(SCORP)

VOLUME 2

OUTDOOR RECREATION INVENTORY

Prepared under the supervision of

Ron Holliday

State Liaison Officer, Land and Water Conservation Fund Program

and

Administrator, Parks Division
Montana Department of Fish and Game

by

David G. Conklin

and

Dr. G. Wesley Burnett

Planning and Project Administration Bureau
Parks Division
Montana Department of Fish and Game

March 1, 1978


Montana Statewide Comprehensive
Outdoor Recreation Plans (SCORPs):¹

March 1, 1978	1978 Montana Statewide Comprehensive Outdoor Recreation Plan (SCORP)	Volume 1 - strategic plan Volume 2 - outdoor recreation inventory
March 1, 1973	Montana Statewide Outdoor Recreation Plan	Volume 1 - executive summary Volume 2 - an information base Volume 3 - appendix
June 27, 1969	Montana Statewide Outdoor Recreation Plan	plan action program appendix
January 20, 1967	Montana Statewide Outdoor Recreation Plan	plan
September 10, 1965	Montana Statewide Outdoor Recreation Plan	plan

¹ The 1978 plan addresses Fish and Wildlife Programs as well as Parks and Recreation.

CONTENTS

	<u>Page</u>
Introduction.....	1
Characteristics of Recreation Resources in Montana.....	3
Agencies and Organizations Supplying Recreation Resources in Montana.....	7
Federal	7
State	12
Other	12
Statewide Non-urban Developed Recreation Site Inventory.....	15
Historic and Natural Areas.....	117
National Register of Historic Places	117
National Registry of Natural Landmarks	134
Montana Natural Areas Act	141
Other Protected Natural Areas	143
Recreation Roads, Trails, and Waterways.....	149
Recreation Roads	149
Recreation Trails (including snowmobile use areas)	151
Recreation Waterways	155
Inventory of Recreation Potential on State Trust Lands.....	161
Potential Recreation Lands.....	167



INTRODUCTION

The purpose of Volume 1 of the Montana Statewide Comprehensive Outdoor Recreation Plan is to define a goal-objective oriented program management system. Montana Department of Fish and Game goals, policies, objectives, problems, strategies and tasks are developed to aid managers in the decision-making process. Volume 1 is a strategic plan.

Volume 2 consists of an inventory of the recreation resources and opportunities with which the Department must work on a day-to-day basis in order to accomplish the tasks set forth in Volume 1. The inventory includes a brief general description of factors such as climate, topography, scenic resources, wildlife and other physical and social characteristics which influence the character and magnitude of outdoor recreation activity within the state.

Government and other agencies are identified which administer significant recreation resources or programs. Lands and waters presently dedicated to outdoor recreation are identified and listed by county. Special features such as historic and natural areas and recreation roads, trails and waterways are also identified. Finally, processes are described which are helping the Department to assess the recreation potential of existing public lands and waters and opportunities for private lands as well.

The inventory then, represents a catalog of the location, size, capacity and ownership of resources which are presently significant in providing outdoor recreation opportunities.



Digitized by the Internet Archive
in 2017 with funding from
Montana State Library

https://archive.org/details/1978montanastat1978mont_0

CHARACTERISTICS OF RECREATION RESOURCES IN MONTANA

Montana has two major land regions. They are (1) the Great Plains and (2) the Rocky Mountains.

The Great Plains of Montana are part of the vast Interior Plain of North America that stretches from Canada to Mexico. In Montana, this high, gently rolling land makes up the eastern three-fifths of the state. The land is broken by hills and wide river valleys. Here and there, groups of mountains rise sharply from the plains. These ranges include the Bear Paw, Big Snowy, Judith, and Little Rocky. In the southeast, wind and water have created a badland of gullies and colorful columns of red, yellow, brown, and white stone.

The Rocky Mountains cover the western two-fifths of Montana. The valleys have flat, grassy floors, and the mountains are forested with fir, pine, spruce, and other evergreens. In southwestern Montana, the valleys may stretch 30 to 40 miles from one mountain range to another. In the northwest, most valleys are narrow--from 1 to 5 miles wide. Snow covers the higher mountains for to six months each year. There are many permanent snowfields and a few active glaciers in the higher ranges. The glaciers that once covered this land carved the highest mountains into jagged peaks and left thousands of clear, cold lakes.

There are over 50 mountain ranges or groups in this area. The most important ranges include the Absaroka, Beartooth, Beaverhead, Big Belt, Bitterroot, Bridger, Cabinet, Crazy, Flathead, Gallatin, Little Belt, Madison, Mission, Swan, and Tobacco Root.

Montana is the only state drained by river systems which empty into the Gulf of Mexico, Hudson Bay, and the Pacific Ocean. The Missouri River system drains

into the Gulf of Mexico by way of the Mississippi River. The Columbia drains into the Pacific Ocean. The Belly, St. Mary's, and Waterton rivers reach Hudson Bay through the Nelson-Saakatchewan river system.

Montana's most important rivers are the Missouri and its branch, the Yellowstone. These rivers drain about six-sevenths of the state. The Jefferson, Madison, and Gallatin rivers meet near the town of Three Forks and form the Missouri. The Missouri flows north past Helena, then through a deep scenic gorge called the Gates of the Mountains. It curves eastward toward Fort Peck in northeastern Montana and leaves the state at the North Dakota border. The main tributaries of the Missouri in Montana are the Marias, Milk, Sun, and Teton.

The Yellowstone flows north out of Yellowstone Park and then runs east and somewhat north. It joins the Missouri in North Dakota. The chief branches of the Yellowstone--the Bighorn, Clarks Fork, Powder, and Tongue rivers--flow into it from the south.

The Continental Divide winds through Montana. The height of land separates the waters running west and the Pacific from those that run east to the Atlantic.

The major rivers west of the divide are the Kootenai and the Clark Fork of the Columbia. The chief branches of the Clark Fork are the Bitterroot, Blackfoot, Flathead, and Thompson rivers. These western streams drain only about one-seventh of Montana.

Montana has only one large natural lake. This is Flathead Lake, which covers about 189 square miles in the northwest. The largest man-made lake is Fort Peck Lake, on the Missouri River, which covers 383 square miles. Other large lakes include Canyon Ferry, Hungry Horse, and Tiber

reservoirs. Yellowstone Dam, which was completed in 1966, creates a lake 71 miles long in Montana and Wyoming.

In 1967, army engineers began building the Libby Dam on the Kootenai River in northwestern Montana. The dam will produce 840,000 kilowatts of hydroelectric power and provide flood control. It creates a lake that is 90 miles long and extends 42 miles into Canada.

Montana's climate varies considerably from one area to the other because the state is so large and has such great differences in elevation. The region west of the Continental Divide has cooler summers and warmer winters than the area east of the divide. In the west, the average temperature is about 20°F. July temperatures average 64°F. in the west, and 71°F. in the east.

Most of Montana, except the western edge, has annual precipitation (rain, melted snow, and other forms of moisture) of 13 to 14 inches. The western mountain areas receive more moisture than the plains. Haron, in the northwest, gets more than 34 inches a year. Snowfall in Montana ranges from as little as 15 inches to as much as 300 inches annually.

Montana's land features divide it into two main economic regions. On the plains, agriculture and coal and oil production are the most important industries. In the mountains, metal mining and logging are the major activities. Both regions have manufacturing plants as well as a heavy dependence on tourism.

The U.S. government owns about 30 percent of the land in Montana. Government agencies control grazing of sheep and cattle, cutting of trees, and mining in those areas. This makes the federal government an important factor in the economy of Montana.

The soils of the northern part of the state are a mixture of clay, sand, and gravel left by melting glaciers.

Much of the soil of the southern part was formed from rocks of shallow seas that covered the area millions of years ago. Along the rivers and in the western valleys, silt deposited by water form the soils. In a few areas, fertile wind-blown dust lies in a thick layer. In southwestern Montana, ash from ancient volcanic eruptions has enriched the soil.

Montana has huge deposits of three important minerals-- coal, copper, and petroleum. Reserves of coal rank among the nation's largest. About 2 billion short tons (1.8 billion metric tons) of bituminous (soft) coal lie under Montana. In addition, there is more than 100 times that much coal of lower quality. The reserves of copper around Butte are among the largest in the nation. Petroleum reserves exceed 200 million barrels. Natural gas is found in many oil fields.

Beneath Butte Hills and Summit Valley, in the western mountains, lie huge ore reserves. In addition to copper, this ore contains gold, lead, silver, and zinc. Smaller quantities of metals lie in other western Montana areas. Other mineral reserves include bentonite, chromate, clay, fluorspar, gemstones, gypsum, limestone, manganese, phosphate rock, pumice, sand and gravel, talc, tungsten, uranium, and vermiculite.

About two-thirds of Montana, or 60 million acres, was originally grassland. Of this, about 45 million acres--half of the area of the state--are still used for grazing. The most important grasses are buffalo grass, blue grass, and western wheat grass.

Forests cover about 23 million acres, or about one-fourth of Montana. About 7 million acres are not available for logging. Some forests are in national parks and other reserves. Others are too poor in quality or too far from transportation to be useful. Much of the 16 million acres of commercial timber is still virgin forest. Douglas fir is the most important tree for logging. Various kinds of cedar, pine, and spruce also are important.

Montana has large numbers of big game animals. Deer are found both on the plains and in the mountains. Pronghorn antelope thrive on the plains. Bear, moose, mountain goats,

mountain sheep, and elk live in the mountains. Small fur-bearing animals such as beaver, mink, and muskrat are also found there. Common game birds include wild ducks and geese, grouse, pheasants, and partridges. Montana's high cold streams and lakes are famous for trout and grayling.

Farm products account for approximately half of the value of goods produced in Montana each year. The state has about 25,000 farms. Montana farms average about 2,500 acres, but many ranches cover a much larger area.

Much of the farmland is used for grazing. Livestock products account for about two-thirds of Montana's farm income.

A fourth of the farmland is planted in crops. Montana ranks among the leading states in wheat production. Montana farmers also raise barley, hay, potatoes, and sugar beets. About 1,800,000 acres of Montana's farmland are irrigated. Sugar beets and hay are the chief irrigated crops. Farmers in irrigated areas also grow potatoes and other vegetables. The state's biggest fruit crop is sweet black cherries.

Manufacturing, including processing, provides a fourth of the annual value of Montana's products.

The manufacture of lumber and wood products is Montana's most important industry. The state ranks as a leading producer of softwood logs.

Most of Montana's other manufacturing consists of refining and processing of its farm and minerals products.

In order to fully understand Montana's complex recreation pattern, an important distinction must be made between resources: some are intrinsic resources

and some are derived resources. Intrinsic resources, such as land, wildlife, water, air, and natural beauty, exist independently as part of self-perpetuating ecological systems and require little application of factors of production (energy, capital, labor) to be of value. Derived resources such as minerals, timber, and agricultural products, only become valuable to man through the production system. Intrinsic resources are unique, their value is independent of the production system, and their value can only increase over time. The value of derived resources is closely linked to availability and cost of production factors and to the emergence of potential substitutes. Since the availability of derived resources inevitably requires compromising certain intrinsic resources, conflict between intrinsic and derived resources are expected to increase as are conflicts between managers of the respective resources.

Recreation, because it occurs in many forms, is dependent upon both derived and intrinsic resources. At one end of the spectrum is the intensively developed recreational facility, such as a gymnasium, which is a derived resource. At the other end is the recreational activity such as the "wilderness" experience which is dependent on intrinsic resources. In between are the vast majority of recreational resources in Montana--those which are themselves derived resources, but which are vital in providing access to intrinsic resources, resources which may be themselves valued for their potential worth as derived resources. The implication is twofold.

First, recreation will inevitably be in the midst of resource use conflicts. Because of the decentralized nature of resource management and the incomprehensible variety of roles, responsibilities, and policies of the several levels of government and the private commercial and non-commercial sector, the possibilities of conflict

are limitless. A central objective of this plan is to contribute to a lessening of the atmosphere of actual and potential conflict by clearly articulating the roles, responsibilities and policies of a single agency--the Montana Department of Fish and Game.

Second, methods of studying recreation resource and behavior are most easily applied to derived resources. Table I illustrates that it is relatively simple to identify and describe derived resources.

Table I
Summary of Derived
Recreational Resources
in
Montana

Administrator	Number of Sites	Percent of all Sites
Federal	425	42%
State	292	29%
Local	36	3%
Private (commercial and non- commercial)	269	26%
	1022	100%

Consequently, though somewhat more complex, behavior at these derived resource is theoretically relatively simple to quantitatively describe. Intrinsic resources generally are not so simply quantified; however, a sizable amount of recreation activity in Montana is and will remain entirely dependent upon intrinsic resources while much of the value of derived resources (Table I) is comprehensible

only in the light of adjacent intrinsic resources. While measurement of behavior with respect to intrinsic resources is possible in theory, methodologies in practice remain primitive, uncertain and difficult to implement. Since traditional supply-demand models rely on fairly sophisticated levels of measurement, measurements which cannot be achieved in light of the intrinsic resources which characterize Montana, considerable modification of the "supply-demand-needs" model is necessary.

AGENCIES AND ORGANIZATIONS SUPPLYING RECREATION RESOURCES IN MONTANA

FederalU.S. Forest Service - Region 1

Beaverhead National Forest (406-683-2312)
P.O. Box 1258
Dillon, Montana 59725

Dillon Ranger District (406-683-2312)
P.O. Box 1258
Dillon, Montana 59725

Wise River Ranger District (406-839-2201)
Box 86
Wise River, Montana 59762

Wisdom Ranger District (406-689-2331)
Box 236
Wisdom, Montana 59761

Sheridan Ranger District (406-689-2331)
Box 428
Sheridan, Montana 59749

Madison Ranger District (406-682-4254)
Box 366
Ennis, Montana 59729

Bitterroot National Forest (406-363-3131)
316 N. Third St.
Hamilton, Montana 59840

Darby Ranger District (406-821-3236)
Darby, Montana 59829

Stevensville Ranger District (406-777-5461)
Stevensville, Montana 59870

Sula Ranger District (406-821-3201)
Sula, Montana 59871

West Fork Ranger District (406-821-3269)
Darby, Montana 59829

Deerlodge National Forest (406-723-6561)
P.O. Box 400
Butte, Montana 59701

Deer Lodge Ranger District (406-846-1770)
Deer Lodge, Montana 59722

Jefferson Ranger District (406-287-3223)
Whitehall, Montana 59759

Phillipsburg Ranger District (406-859-3211)
Phillipsburg, Montana 59858

Butte Ranger District (406-494-2147)
2201 White Blvd.
Butte, Montana 59701

Flathead National Forest (406-755-5401)
290 North Main
Kalispell, Montana 59901

Swan Lake Ranger District (406-837-5081)
Bigfork, Montana 59911

Spotted Bear Ranger District (406-755-7311)
Hungry Horse, Montana 59919

Hungry Horse Ranger District (406-387-5243)
Hungry Horse, Montana 59919

Glacier View Ranger District (406-892-4372)
Columbia Falls, Montana 59912

Telly Lake Ranger District (406-862-2508)
Whitefish, Montana 59937

Federal continued

Gallatin National Forest (406-587-5271)
 Box 130
 Bozeman, Montana 59715

Big Timber Ranger District (406-932-2650)
 Box A
 Big Timber, Montana 59011

Bozeman Ranger District (406-587-4259)
 P.O. Box 130
 Bozeman, Montana 59715

Gallatin Ranger District (406-763-4434)
 Gallatin Gateway, Montana 59730

Gardiner Ranger District (406-848-7231)
 Box 5
 Gardiner, Montana 59030

Hebgen Lake Ranger District (406-646-7308)
 Box 520
 West Yellowstone, Montana 59758

Livingston Ranger District (406-222-1892)
 1202 W. Front
 Livingston, Montana 59047

Helena National Forest (406-449-5201)
 616 Helena Avenue
 Helena, Montana 59601

Townsend Ranger District (406-266-3425)
 Box 29
 Townsend, Montana 59644

Canyon Ferry Ranger District (406-442-7010)
 2001 Poplar
 Helena, Montana 59601

Helena Ranger District (406-442-6960)
 2001 Poplar
 Helena, Montana 59601

Lincoln Ranger District (406-362-4275)
 Box 234
 Lincoln, Montana 59639

Kootenai National Forest (406-293-6211)
 418 Mineral Avenue
 Box AS
 Libby, Montana 59923

Cabinet Ranger District (406-847-2432)
 Box 97
 Trout Creek, Montana 59874

Fishar River Ranger District (406-293-7733)
 Libby, Montana 59923

Troy Ranger District (406-295-4693)
 Troy, Montana 59935

Yaak Ranger District (406-295-4717)
 Troy, Montana 59935

Fortina Ranger District (406-882-4451)
 Fortina, Montana 59918

Libby Ranger District (406-293-7741)
 Route 2, Box 275
 Libby, Montana 59923

Federal continued

Rexford Ranger District (406-296-2539) Eureka, Montana 59917	Lolo National Forest (406-329-3557) Bldg. 24, Ft. Missoula Missoula, Montana 59801
Lewis & Clark National Forest (406-761-3304) Box 871 Great Falls, Montana 59403	Missoula Ranger District (406-329-3111) 2801 Russell Missoula, Montana 59801
Teton Ranger District (406-466-5771) Box 340 Choteau, Montana 59422	NineMile Ranger District (406-832-4464) Huaon, Montana 59846
Sun River Ranger District (406-562-3301) Box 365 Augusta, Montana 59410	Plains Ranger District (406-826-3629) Plains, Montana 59859
Belt Creek Ranger District (406-236-5321) Neihart, Montana 59465	Seelay Lake Ranger District (406-677-2444) Seeley Lake, Montana 59868
Judith Ranger District (406-566-2238) Box 484 Stanford, Montana 59479	Superior Ranger District (406-822-4233) Superior, Montana 59872
Musselshell Ranger District (406-632-4391) Box F Harlowton, Montana 59036	Thompson Falls Ranger District (406-827-3589) Thompson Falls, Montana 59873
White Sulphur Springs (406-547-3361) Box A White Sulphur Springs, Montana 59645	

Federal continued

Bureau of Land Management

Bureau of Land Management State Office (406-657-6561)
Granite Tower
Billings, Montana 59101

Butte District (Butte, Dillon & Miscellaneous Resource
220 N. Alaska Street Areas)
Butte, Montana 59701
406-721-6561

Lewistown District (406-538-5406)
(Malta, Lewistown & Billings Resource Areas)
P.O. Drawer 1160
Lewistown, Montana 59457

Miles City District (406-232-4331)
(Eastern Montana and South Dakota Resource Areas)
P.O. Box 946
West Of Miles City
Miles City, Montana 59301

National Park Service

Bighorn Canyon National Recreation Area (406-666-2412)
P.O. Box 458
Fort Smith, Montana 59035

Big Hole National Battlefield (406-689-2530)
P.O. Box 237
Wisdom, Montana 59761

Custer Battlefield National Monument (406-638-2622)
P.O. Box 416
Crow Agency, Montana 59022

Glacier National Park (406-888-5441)
West Glacier, Montana 59936

Grant-Kohrs Ranch National Historic Site (406-846-2070)
Box 799
Deer Lodge, Montana 59722

Yellowstone National Park (307-344-7381)
Yellowstone National Park, Wyoming 82190

U.S. Fish and Wildlife Service

Benton Lake National Wildlife Refuge
P.O. Box 450
Black Eagle, Montana 59414

U.L. Bend National Wildlife Refuge
P.O. Box 110
Lewistown, Montana 59457

Bowdoin National Wildlife Refuge
P.O. Box 7
Malta, Montana 59538

Charles M. Russell National Wildlife Refuge
P.O. Box 110
Lewistown, Montana 59457

Medicine Lake National Wildlife Refuge
Medicine Lake, Montana 59247

National Bison Range
Moise, Montana 59825

Federal continued

U.S. Fish and Wildlife Service continued

Ravalll National Wildlife Refuge
Box 257
Stevensville, Montana 59870

Red Rocks Lakes National Wildlife Refuge
Monida Star Route, Box 15
Lima, Montana 59739

U.S. Army Corps of Engineers

Corps of Engineers
Montana Area Office
Box 208
Fort Peck, Montana 59223

Bureau of Indian Affairs

Bureau of Indian Affairs (406-657-6373)
Billings Area Office
316 North 26th Avenue
Billings, Montana 59103

Bureau of Indian Affairs
Northern Cheyenne Agency
Lane Deer, Montana 59043

Bureau of Indian Affairs
P.O. Box 637
Fort Peck Agency
Poplar, Montana 59255

Bureau of Indian Affairs
Blackfeet Indian Agency
Browning, Montana 59417

Bureau of Indian Affairs
Flethead Agency
Drawer A
Ronan, Montana 59864

Bureau of Indian Affairs
Crow Agency, Montana 59022

Bureau of Indian Affairs
Fort Belknap Agency

Bureau of Indian Affairs
Rocky Boy Agency

Bureau of Reclamation

Bureau of Reclamation
Upper Missouri Regional Office
316 North 26th Avenue
P.O. Box 2553
Billings, Montana 59103

Soil Conservation Service

Soil Conservation Service (406-587-4511)
Montana State Office
P.O. Box 970
Bozeman, Montana 59715

StateDepartment of Fish and Game

Montana Department of Fish and Game (406-449-3750)
1420 East Sixth Avenue
Helena, Montana 59601

Department of Highways

Travel Promotion Unit (406-449-2654)
1236 East Sixth Avenue
Helena, Montana 59601

Department of State Lands

Montana Department of State Lands (406-449-2074)
1625 Eleventh Avenue
Helena, Montana 59601

Department of Natural Resources and Conservation

Forest Resources Division (406-728-4300)
2705 Spurgin Road
Drewer W
Mesaouda, Montana 59801

Water Resources Division (406-449-2872)
32 South Ewing
Helena, Montana 59601

Montana State University

Montana Cooperative Extension Service
Montana State University
Bozeman, Montana 59715

Other

Burlington Northern Railroad
C/O Don Nettleton
700 South Avenue West
Missoula, Montana 59801

Campground Owners Association
C/O Ken Bailey
Somers, Montana 59932

Champion International
Box 3598
Missoula, Montana 59801

Campgrounds of America, Inc.
Billings, Montana 59114

Montana Power Company (406-723-5421)
40 East Broadway
Butte, Montana 59707

Montana Travel Hosts Council
Montana Chamber of Commerce
P.O. Box 1730
Helena, Montana 59601

Northern Ski Area Operators Association
Box 846
Bozeman, Montana 59715

Old West Trail Foundation
Suite 4, Kiel Plaza
405 E. Omaha
Rapid City, South Dakota 57701

FEDERAL AGENCIES CONTROLLING PUBLIC LANDS WITH RECREATION POTENTIAL

U.S. FOREST SERVICE



Dept. of Agriculture

NATIONAL PARK SERVICE



Dept. of the Interior

**BUREAU
OF LAND MANAGEMENT**



Dept. of the Interior



CORDS OF ENGINEERS



Dept. of Defense

FISH & WILDLIFE SERVICE



Dept. of the Interior

BUREAU OF RECLAMATION



Dept. of the Interior

STATEWIDE NON-URBAN DEVELOPED RECREATION SITE INVENTORY

The following listings, maps, and glossary were compiled on a county-by-county basis and are intended to update the January, 1976, inventory. The compilation is current as of January, 1978; however, the inventory is only as current as the data base listed below. It is designed to be used as a ready reference and will be subject to continual revision and updating. This inventory was compiled as a part of a cooperative statewide land use mapping effort.

Inventory SourcesFederal Ownership

1. U.S.G.S. Topographic maps - Federal Center, Denver, Colorado.
2. BLM Recreation Guide, Montana - BLM, 316 N. 25th St., Billings, Montana.
3. U.S. Forest Service RIM Directory - Information Document, 1976 (microfilm) Northern Region Headquarters, Federal Building, Missoula, Montana.
4. National Forest Camp and Picnic Area Directory, 1971 - Northern Region Headquarters, Federal Building, Missoula, Montana.
5. National Forests Maps - Northern Region Headquarters, Federal Building, Missoula, Montana.
6. Camping in National Park System, 1977 - National Park Service, U.S.D.I., Washington, D.C.

State Ownership

1. Montana Recreation Guide, 1977 - Parks Division, Montana Department of Fish & Game, Helena, Montana.
2. Montana Water Resources Board Project Recreation Map, 1971 - Montana Department of Natural Resources, Helena, Montana.
3. A Listing of Lands controlled by the Montana Fish & Game Commission July- 1976 - Montana Department of Fish and Game, Helena, Montana.
4. The Official Montana 1977 Highway Map - Montana Department of Highways, Helena, Montana.

Local Public and Private

1. Biennial Inventory of Existing and Potential Recreation Use and Development at Licensed Hydroelectric Projects, 1973 - Federal Power Commission, Wash., D.C.
2. Montana Farm & Ranch Vacation Guide, Fourth Edition, February, 1976 - Cooperative Extension Service, Montana State University, Bozeman, Montana.
3. Dude Ranch Vacations - Dude Ranchers Assoc., Tie Siding, Wyo.
4. Rand McNally Campground and Trailer Park Guide, 1976.
5. Woodall's Campground Directory, 1977.
6. AAA Northwestern Camping Guide, 1975-1976.
7. KOA Handbook and Directory for Campers, 1977.
8. Old West Trail Vacation Guide, 1977 - Old West Trail Foundation, Rapid City, South Dakota.
9. An Accommodations Guide to Montana, 1975-1976 - Montana Chamber of Commerce, Helena, Montana.
10. Wintertime Guide to Montana, 1977 - Montana Travel Promotion Unit, Montana Department of Highways, Helena, Montana.
11. Inventory of Private Recreation Facilities, 1977 - National Association of Conservation Districts, League City, Texas.
12. Sunset Western Campsites 1978. Lane Publishing Co., Menlo Park, California.

GLOSSARYNon-urban Developed Recreation Sites

Where management intent is to enhance outdoor recreation use opportunities by investing money in site modification and facility installation in areas outside of cities or towns. Examples include:

campgrounds	observation and interpretive sites
picnic areas	water sports sites
organization sites	playgrounds and parks
resorts	State Parks (S.P.)
commercial public	State Recreation Areas (S.R.A.)
service sites	State Monuments (S.M.)
recreation residences	State Fishing Access Sites (F.A.S)
winter sports sites	

Ownership/Administrator

I. Federal:

BIA - Bureau of Indian Affairs
BLM - Bureau of Land Management
BUR - Bureau of Reclamation
CE - Army Corps of Engineers
FS - Forest Service
FWS - Fish and Wildlife Service
NPS - National Park Service

II. State:

FG - Department of Fish and Game
HD - Department of Highways
DNR - Department of Natural Resources

IV. Private & Non-Profit:

BSA - Boy Scouts of America
NOA - Campgrounds of America
P - Other private or non-private
R - Church or religious group

Picnic Unit

Each unit ordinarily consists of a table with access to a stove or fireplace, garbage can, toilet and drinking water and will accommodate an average of 5 persons or one family.

Camp Unit

Each unit ordinarily consists of a table, parking spur, tent pad and stove or fireplace with access to a garbage can, toilet and drinking water and will accommodate an average of 5 persons or one family.

Facilities/Activities - Other

B - boating	BR - boat rental
F - fishing	BT - bicycle trail
H - hiking	FT - float trips
I - information or interpretive exhibits	HR - horseback riding
S - swimming area	HS - hot springs
T - trailhead	WS - water skiing
TH - trailhead with horse facilities	DS - downhill skiing
TC - trailer/camper hookups	CC - cross-country skiing
W - waste disposal station	SB - snowmobiling
BH - bathroom	
BA - boat access	
BD - boat dock	

Department of Fish and Game Lands

Fish and Game lands listed in this inventory are unique from other classes of ownership or administration in that this inventory was used to report a listing of Department-owned lands, other than administrative sites, regardless of whether they contain developed recreation facilities. Developed sites are easily recognized however by scanning the "picnic unit", "camp unit" and "other" columns.

STATEWIDE NON-URBAN DEVELOPED RECREATION SITE INVENTORY

BIG HORN COUNTY

DESCRIPTION	Name	Administrator*	FACILITIES/ACTIVITIES			Fee	LOCATION Legal Description	ACREAGE
			Picnic Units*	Camp Units*	Other*			
<u>I. FEDERAL OWNERSHIP</u>								
1.	After Bay	NPS	5	30	F,BA	\$0	T6S,R31E,S16	
2.	Black Canyon	NPS	0	6	F,BA	0	T7S,R30E,S1	
3.	Custer Battlefield National Monument	NPS	x	0	I	0	T3S,R35E,S17, 18,19,20,34	
4.	LaFever's Ranch	BIA-N Cheyenne	x	x	F	0	T4S,R38E,S23	
5.	Red Nose	BIA-N Cheyenne	0	0	F	0	T3S,R38E,S35	
6.	Willow Creek	BIA-Crow	4	x	F,B	0	T8S,R34E,S6	600
<u>II. STATE OWNERSHIP</u>								
1.	Arapooish F.A.S.	FG	0	0	F	0	T1S,R34E,S7, 18	93
2.	Big Horn F.A.S.	FG	0	0	F	0	T5S,R32E,S8, 9	78
3.	Chief Plenty Coups S.M.	FG	38	0	F,I	0	T5S,R26E,S6	195
4.	Two Leggins F.A.S.	FG	0	0	F	0	T2S,R33E,S20	30
5.	Tongue River Reservoir	DNR						
a.			x	x	F	0	T8S,R40E,S13	
b.			x	x	F,BA	0	T8S,R40E,S13	
c.			x	x	F	0	T8S,R40E,S25	
d.			x	x	F	0	T8S,R40E,S35	
e.			x	x	F,BD	0	T9S,R40E,S10	
6.	Highway Rest Area	HD	x	0	I	0	T1S,R30E,S3	

*See Glossary for definition.

STATEWIDE NON-URBAN DEVELOPED RECREATION SITE INVENTORY
 BIG HORN COUNTY (CONT.)

DESCRIPTION		FACILITIES/ACTIVITIES				LOCATION	ACREAGE
Name	Administrator*	Picnic Units*	Camp Units*	Other*	Fee	Legal Description	

III. LOCAL GOVERNMENT OWNERSHIP

IV. PRIVATE AND NON-PROFIT

1.	Hardin KOA	KOA	x	80	TC,W,BH, S	\$5	T1S,R33E,S11	6
2.	Little BigHorn Camp	P	x	36	TC,W,BH, F	4	T3S,R34E,S1	8
3.	4-H Roadside Park	P	0	x		0	T4S,R35E,S33	2

*See Glossary for definition.

STATEWIDE NON-URBAN DEVELOPED RECREATION SITE INVENTORY
 BEAVERHEAD COUNTY

DESCRIPTIDN	Name	Administrator*	FACILITIES/ACTIVITIES			Fee	LOCATION	ACREAGE
			Picnic Units*	Camp Units*	Other*		Legal Description	
I. FEDERAL OWNERSHIP								
1.	Aspen	FS-Beaverhead	5	0	F	0	T5S,R10W,S9	3
2.	Boot Lake	FS-Beaverhead	1	2	F,B	0	T5S,R11W,S4	1
3.	Canyon Creek	FS-Beaverhead	0	3	F	0	T2S,R11W,S34	2
4.	Crystal Park	FS-Beaverhead	1	0		0	T4S,R12W,S16	2
5.	Dinner Station	FS-Beaverhead	1	7		0	T5S,R11W,S1	5
6.	East Creek	FS-Beaverhead	5	2		0	T14S,R9W,S35	3
7.	Elkhorn Picnic Ground	FS-Beaverhead	6	0	S,HS,HR	0	T4S,R12W,S29	
8.	Grasshopper	FS-Beaverhead	1	24		0	T4S,R12W,S30	9
9.	Little Joe	FS-Beaverhead	0	4		0	T3S,R12W,S21	2
10.	Lodgepole	FS-Beaverhead	0	6	F	0	T2S,R12W,S22	2
11.	May Creek	FS-Beaverhead	9	12	F	0	T2S,R18W,S23	20
12.	Miner Lake	FS-Beaverhead	2	13	F,BA,WS	0	T6S,R16W,S9	9
13.	Mono Creek	FS-Beaverhead	2	5		0	T3S,R12W,S27	2
14.	Mussigbrod	FS-Beaverhead	2	4	F,B,WS	0	T1N,R16W,S32	3
15.	North Van Houten Lake	FS-Beaverhead	0	3	F	0	T7S,R15W,S7	1
16.	Pear Lake	FS-Beaverhead	1	2	F,B	0	T5S,R11W,S5	1
17.	Reservoir Lake	FS-Beaverhead	1	19	F,BA,S,B	0	T8S,R15W,S21	11
18.	Sacajawea Memorial	FS-Beaverhead	1	1	I,H	0	T10S,R15W,S16	1
19.	South Van Houten Lake	FS-Beaverhead	1	2	F	0	T7S,R15W,S7	2
20.	Steel Creek	FS-Beaverhead	2	1	F	0	T3S,R14W,S4	3
21.	Twin Lakes	FS-Beaverhead	0	14	F,B,WS	0	T5S,R17W,S10	13
22.	Willow	FS-Beaverhead	0	6	F	0	T2S,R12W,S27	3

* See Glossary for definition.

STATEWIDE NON-URBAN DEVELOPED RECREATION SITE INVENTORY

BEAVERHEAD COUNTY (CONT.)

DESCRIPTION	Name	Administrator*	FACILITIES/ACTIVITIES			Fee	LOCATION	ACREAGE
			Picnic Units*	Camp Units*	Other*		Legal Description	
I. FEDERAL OWNERSHIP (continued)								
23.	Red Rock Lakes	FWS	20	10	F, I, B, H,	0	T14S, R2W	57,600
24.	Clark Canyon Reservoir	BUR						2,221
a.	Barretts Siding		13	0	F	0	T8S, R9W, S9	7
b.	Beaverhead		20	20	F, BA	0	T10S, R10W, S5	6
c.	Beaverhead R.		4	3	F	0	T9S, R10W, S32	1
d.	Cameawait		6	10	F	0	T10S, R11W, S12	10
e.	Hap Hawkins		8	0	F	0	T10S, R11W, S13	13
f.	Horse Prairie A.		5	5	F, BA	0	T10S, R11W, S1	2
g.	Horse Prairie B.		5	5	F, BA	0	T10S, R11W, S1	2
h.	Island (Armstead)		4	0	F	0	T10S, R10W, S7	1
i.	Lewis & Clark (Camp Fortunate)		10	0	F, BA	0	T10S, R10W, S6	4
j.	Lone Tree		6	14	F, BA	0	T10S, R10W, S19	20
k.	Red Rock		1	0	F	0	T10S, R10W, S20	1
l.	Fugarwee		0	0	F	0	T10S, R11W, S11	6
m.	South Shore		0	0	F	0	T10S, R10W, S19	20
25.	Big Hole National Battleground	NPS	x	0	F, I, H, T	0	T2S, R17W, S13, 23, 24	
I. STATE OWNERSHIP								
1.	Bannack S.P.	FG	10	12	I, F	0	T8S, R11W, S6	227
2.	Blacktail Game Management Area	FG	0	0	F	0	T11S, R5, 6W	19,623
3.	Browne's Lake F.A.S.	FG	6	8	F, B	0	T3, 4S, R10W	74

* See Glossary for Definition.

1-78

STATEWIDE NON-URBAN DEVELOPED RECREATION SITE INVENTORY

BEAVERHEAD COUNTY (CONT.)

DESCRIPTION		FACILITIES/ACTIVITIES			LOCATION	ACREAGE
Name	Administrator*	Picnic Units*	Camp Units*	Other*	Legal Description	
				Fee		

II. STATE OWNERSHIP (continued)

4.	Clark Canyon Game Management Area	FG	0	0	0	T10S,R10,11W	1,200
5.	Glen F.A.S.	FG	5	7	F	T4S,R9W,S24	8
6.	Maidenrock F.A.S.	FG	10	15	F	T2S,R9W,S10	182
7.	Pipe Organ F.A.S.	FG	0	0	F,FT	T9S,R10W,S10,	715
8.	Red Rock Lake Game Management Area	FG	0	0	F	15,21	
9.	Dell Rest Area	HD	x	0	W,I	T14S,R2W,S6	27
10.	Dillon Rest Area	HD	x	0	W,I	T11S,R10W,S27	
						T8S,R9W,S19	

II. LOCAL GOVERNMENT OWNERSHIP

IV. PRIVATE AND NON-PROFIT

1.	Elkhorn Hot Springs	P	0	0	S,BH,HS, CC,SB	x	T4S,R12W,S29	
2.	Lakeview Ranch	P	0	0	H,F,CC,SB	x	T15N,R2W,S23	
3.	Maverick (Rainy) Mt. Ski Area	P	0	0	CC,DS	x	T4S,R12W,S31	130
4.	River Ranch Campground	P	0	72	TC,W,BH, F,H,FT	\$5	T7S,R9W,S34	
5.	Sky Line Tr. Ct.	P	x	40	TC,W,BH	\$3	T7S,R8W,S8	
6.	Trails West	P	0	18	TC,W,BH, HR,F	\$3	T2S,R17W,S23	
7.	Western Mobile Village	P	0	20	TC,W	\$5	T7S,R8W,S7	

STATEWIDE NON-URBAN DEVELOPED RECREATION SITE INVENTORY

BLAINE COUNTY

DESCRIPTION		FACILITIES/ACTIVITIES				LOCATION	ACREAGE
Name	Administrator*	Picnic Units*	Camp Units*	Other*	Fee	Legal Description	
<u>I. FEDERAL OWNERSHIP</u>							
1. Missouri Wild & Scenic River	BLM	0	0	F,B,S,H, FT	0	T23N,R17-22E	
2. Misson Canyon	BIA-Ft. Belknap	12	0		0	T25N,R24E,S4	
3. Snake Butte	BIA-Ft. Belknap	4	0	F	0	T30N,R22E,S10	
4. Strike Reservoir	BIA-Ft. Belknap	4	0	F	0	T30N,R25E,S4	
5. Wayside Rest Area	BIA-Ft. Belknap	x	x		0	T32N,R23E,S32	
<u>II. STATE OWNERSHIP</u>							
1. Chief Joseph Battleground of the Bear Paw S.M.	FG	10	5	H,I	0	T30N,R19E,S1- 12	200
2. Cow Island Landing S.R.A.	FG	x	x	B,F,FT	0	T23N,R22E,S6	21
<u>III. LOCAL GOVERNMENT OWNERSHIP</u>							
<u>IV. PRIVATE AND NON-PROFIT</u>							
1. Bear Paw Court	P	0	10	BH,TC,W	\$3	T33N,R19E	

* See Glossary for definition.

STATEWIDE NON-URBAN DEVELOPED RECREATION SITE INVENTORY

BROADWATER COUNTY

DESCRIPTION	Name	Administrator*	FACILITIES/ACTIVITIES			Fee	LOCATION Legal Description	ACREAGE
			Picnic Units*	Camp Units*	Other*			
<u>I. FEDERAL OWNERSHIP</u>								
1.	Deep Creek	FS - Helena	1	6	F	0		
2.	Skidway	FS - Helena	0	11	F	0	T7N,R4E,S35 T7N,R5E,S22	3 18
<u>II. STATE OWNERSHIP</u>								
1.	Canyon Ferry S.R.A.	FG						5,000
a.	Confederate Gulch		3	0	F	0	T8N,R2E,S6	1
b.	Cottonwood		4	0	F	0	T7N,R2E,S19	3
c.	Indian Road		10	15	BA,F,B	\$1	T7N,R2E,S30	10
d.	Silos		15	6	BA,B,F	\$1	T8N,R1E,S26	50
e.	White Earth		18	6	BA,B,F	\$1	T9N,R1E,S21	15
2.	Oepdale F.A.S.	FG	5	5	F,BA,B	0	T6N,R2E,S17	2
3.	Toston F.A.S.	FG	0	0	F	0	T5N,R2E,S23	37
4.	Toston Dam	ONR	3	0	F,B	0	T4N,R3E,S6	
<u>III. LOCAL GOVERNMENT OWNERSHIP</u>								
<u>IV. PRIVATE AND NON-PROFIT</u>								

* See Glossary for definition.

STATEWIDE NON-URBAN DEVELOPED RECREATION SITE INVENTORY

CARBON COUNTY

DESCRIPTION	ADMINISTRATOR*	FACILITIES/ACTIVITIES			Fee	LOCATION	ACREAGE
		Picnic Units*	Camp Units*	Other*		Legal Description	
I. FEDERAL OWNERSHIP							
1. Basin	FS-Custer	0	28	F	\$2	T8S,R19E,S4	10
2. Cascade	FS-Custer	0	30	F	0	T7S,R18E,S36	12
3. Dry Head Overlook	FS-Custer	1	0	I	0	T7S,R27E,S34	4
4. East Rosebud Lake	FS-Custer	0	12	F, B, TH, BA, HR	0	T7S,R17E,S21	12
5. Greenough Lake	FS-Custer	0	17	F	2	T9S,R19E,S7	8
6. Jimmy Joe	FS-Custer	0	10	F	0	T7S,R17E,S11	4
7. Limber Pine	FS-Custer	0	13	F	0	T9S,R19E,S8	16
8. M-K	FS-Custer	0	10	F	0	T9S,R18E,S35	5
9. Palisades	FS-Custer	0	7	F	0	T7S,R20E,S31	3
10. Parkside	FS-Custer	0	21	F	2	T9S,R19E,S8	15
11. Ratine	FS-Custer	1	4	F	2	T8S,R19E,S36	5
12. Sage Creek	FS-Custer	0	12	F	0	T7S,R26E,S23	17
13. Sand Dunes	FS-Custer	10	0	F	0	T7S,R17E,S1	6
14. Sheridan	FS-Custer	0	8	F	2	T8S,R20E,S30	8
15. Vista Point	FS-Custer	2	0	I	0	T9S,R19E,S17	3
16. Wild Bill's Lake	FS-Custer	6	0	F	0	T8S,R19E,S3	5
17. Barry's Landing	NPS	5	10	F, BA, B	0	T8S,R29E,S32	
18. Medicine Creek	NPS	0	x	F	0	T8S,R29E,S29	

II. STATE OWNERSHIP

1. Beaver Lodge F.A.S.	FG	x	x	F	0	T6S,R20E,S35,36	50
---------------------------	----	---	---	---	---	-----------------	----

* See Glossary for definition.

STATEWIDE NON-URBAN DEVELOPED RECREATION SITE INVENTORY

CARBON COUNTY (CONT.)

DESCRIPTION		FACILITIES/ACTIVITIES				LOCATION	ACREAGE
Name	Administrator*	Picnic Units*	Camp Units*	Other*	Fee	Legal Description	
II. STATE OWNERSHIP (continued)							
2. Bull Springs F.A.S.	FG	4	x	F	\$0	T6S,R20E,S25	32
3. Cooney Reservoir S.R.A.	FG	60	0	BA,F,S	1	T4S,R20E	1,014
4. Horsethief Station F.A.S.	FG	11	x	F	0	T7S,R20E,S2,11	84
5. Water Birch F.A.S.	FG	21	6	F	0	T6S,R21E,S7,18	69
6. Bridger Rest Area	HD	x	0	I	0	T6S,R23E,S4	
7. Roberts Rest Area	HD	x	0	I	0	T5S,R21E,S21	
III. LOCAL GOVERNMENT OWNERSHIP							
IV. PRIVATE AND NON-PROFIT							
1. Double V Rock Creek Ranch Kamp KOA	KOA	0	40	TC,W,BH,F,S	5	T5S,R21E,S29	1,250
2. Perry's Camper Park	P	0	60	TC,BH,S,F,H	4	T8S,R20E,S4	5
3. Red Lodge KOA	KOA	0	85	TC,W,BH,S,F	5	T7S,R20E,S2	8
4. Red Lodge Mountain Ski Area	P	0	0	DS,CC	x	T7S,R19E,S26	800

* See Glossary for definition.

STATEWIDE NON-URBAN DEVELOPED RECREATION SITE INVENTORY

CARTER COUNTY

DESCRIPTION		FACILITIES/ACTIVITIES				LOCATION	ACREAGE
Name	Administrator*	Picnic Units*	Camp Units*	Other*	Fee	Legal Description	
<u>I. FEDERAL OWNERSHIP</u>							
1. Ekalaka Park	FS-Custer	2	7		\$0	T1N,R58E,S33	5
2. Lantis Spring	FS-Custer	3	5		0	T2S,R61E,S27	6
3. Macnab Pond	FS-Custer	0	5	F	0	T1N,R59E,S19	8
4. Wickham Gulch	FS-Custer	5	0		0	T3S,R62E,S16	4
<u>II. STATE OWNERSHIP</u>							
1. Medicine Rocks S.P. FG		30	9		0	T3N,R58E,S1,2	320
<u>III. LOCAL GOVERNMENT OWNERSHIP</u>							
<u>IV. PRIVATE AND NON-PROFIT</u>							
1. Ralph Brunke Ranch	P	0	0	HB		T2N,R57E,S34	

*See Glossary for definition.

STATEWIDE NON-URBAN DEVELOPED RECREATION SITE INVENTORY

CASCADE COUNTY

DESCRIPTION		FACILITIES/ACTIVITIES				LOCATION	ACREAGE
Name	Administrator*	Picnic Units*	Camp Units*	Other*	Fee	Legal Description	
I. FEDERAL OWNERSHIP							
1. Aspen	FS - Lewis & Clark	0	6	F	0	T14N,R7E,S12	2
2. Kings Hill	FS - Lewis & Clark	5	15	F	\$1	T13N,R8E,S34	9
3. Logging Creek	FS - Lewis & Clark	1	15	F	0	T16N,R6E,S32	12
4. Many Pines	FS - Lewis & Clark	0	23	F	0	T13N,R8E,S10	15
5. Benton Lake N.W.R. (see Chouteau County also)	FWS	5	0		0	T24N,R3E	12,383
II. STATE OWNERSHIP							
1. Beartooth Game Management Area (see Lewis & Clark County also)	FG	0	0	F	0	T14N,R1W	5,318
2. Giant Springs S.P.	FG	10	0	F,BT,I	0	T21N,R4E,S33	30
3. Muddy Creek Game Management Area	FG	0	0	F	0	T19N,R1W,S26, 28,29	680
4. Sluice Boxes S.M.	FG	0	0	F,H	0	T16N,17N,R6E	1,081
5. Ulm Pishkun S.M.	FG	5	0	H,I	0	T20N,R2E,S18	170
6. Belt Rest Area	HD	5	0		0	T18N,R7E,S6	
III. LOCAL GOVERNMENT OWNERSHIP							
1. J. Robert Atkinson Memorial Park	City	0	x	TC,W,S,F.	0	T18N,R1W,S35	

* See Glossary for definition.

STATEWIDE NON-URBAN DEVELOPED RECREATION SITE INVENTORY

CASCADE COUNTY (CONT.)

DESCRIPTION		FACILITIES/ACTIVITIES				LOCATION	ACREAGE	
Name	Administrator*	Picnic Units*	Camp Units*	Other*	Fee	Legal Description		
IV. PRIVATE AND NON-PROFIT								
1.	Airway Tourist Camp	P	x	21	TC,W,BH	\$3	T20N,R3E,S16	3
2.	Dick's Trailer Park	P	0	33	TC,W,BH	\$3	T20N,R3E,S22	16
3.	Fort Ponderosa	P	x	94	TC,W,BH, S,F	\$4	T19N,R7E,S30	7
4.	River Ranch KOA	KOA	0	25	BH,T,W	x	T20N,R3E,S23	25
5.	Showdown (Kings Hill) Ski Area	P	0	0	DS,CC	x	T13N,R8E,S33	
6.	Rainbow Dam	P	5	0	F	0	T21N,R4E,S34	
7.	Ryan Dam	P	30	0	F	0	T20N,R4E,S17	4

* See Glossary for definition

STATEWIDE NON-URBAN DEVELOPED RECREATION SITE INVENTORY

CHOUTEAU COUNTY

DESCRIPTION	Name	Administrator*	FACILITIES/ACTIVITIES				Fee	LOCATION	ACREAGE
			Picnic Units*	Camp Units*	Other*	Legal Description			
I. FEDERAL OWNERSHIP									
1.	Thain Creek	FS	2	13	F	\$0	T20N,R9E,S21	16	
2.	Benton Lake National Wildlife Refuge (see Cascade County also)	FWS	0	0	I	0	F22N,R3E	280	
3.	Missouri Wild & Scenic River	BLM	0	0	F,B,S,H	0	T24-26N,R8-16E		
II. STATE OWNERSHIP									
1.	Carter Ferry F.A.S.	FG	0	0	F	0	T23N,R6E,S12,13	20	
2.	Citadel Rock S.M.	FG	0	0	F	0	T24N,R13E,S16	16	
3.	Coal Banks Landing S.R.A.	FG	5	5	BA,F,FT	0	T26N,R12E,S6,7	29	
4.	Hole-in-the Wall S.R.A.	FG	0	5	F,FT	0	T24N,R13E,S22	10	
5.	Judith Landing S.R.A.	FG	5	5	BA,F,FT	0	T23N,R16E,S25	6	
6.	Slaughter River S.R.A.	FG	0	5	F,FT	0	T23N,R15E,S31	42	
III. LOCAL GOVERNMENT OWNERSHIP									
IV. PRIVATE AND NON-PROFIT									
1.	Bar 34 Ranch	P	0	0	B,FT,F,S, H,HR	x	T24N,R14E,S31	6,000	

* See Glossary for definition.

STATEWIDE NON-URBAN DEVELOPED RECREATION SITE INVENTORY

CUSTER COUNTY

DESCRIPTION		FACILITIES/ACTIVITIES				LOCATION	ACREAGE	
Name	Administrator*	Picnic Units*	Camp Units*	Other*	Fee	Legal Description		
I. <u>FEDERAL OWNERSHIP</u>								
II. <u>STATE OWNERSHIP</u>								
1.	Branum Lake F.A.S.	FG	6	0	F	\$0	T7N,R47E,S5	68
2.	Roche Juane S.R.A.	FG	0	0	F,BA,FT	0	T8N,R47E,S28	1
3.	Locate Rest Area	HD	5	0	I,W	0	T8N,R53E,S27	
III. <u>LOCAL GOVERNMENT OWNERSHIP</u>								
1.	Woodruff Park	County	x	x		0	T7N,R49E,S4,5	
IV. <u>PRIVATE AND NON-PROFIT</u>								

* See Glossary for definition.

STATEWIDE NON-URBAN DEVELOPED RECREATION SITE INVENTORY
 DANIELS COUNTY

E	DESCRIPTION		FACILITIES/ACTIVITIES				LOCATION	ACREAGE
	Name	Administrator*	Picnic Units*	Camp Units*	Other*	Fee	Legal Description	
I.	<u>FEDERAL OWNERSHIP</u>							
II.	<u>STATE OWNERSHIP</u>							
	1. Whitetail Reservoir F.A.S.	FG	4	0	F,BA	0	T36N,R50E,S10	65
III.	<u>LOCAL GOVERNMENT OWNERSHIP</u>							
IV.	<u>PRIVATE AND NON-PROFIT</u>							

* See Glossary for definition.

STATEWIDE NON-URBAN DEVELOPED RECREATION SITE INVENTORY

DAWSON COUNTY

DESCRIPTION		FACILITIES/ACTIVITIES				LOCATION	ACREAGE
Name	Administrator*	Picnic Units*	Camp Units*	Other*	Fee	Legal Description	
<u>I. FEDERAL OWNERSHIP</u>							
<u>II. STATE OWNERSHIP</u>							
1. Hollecker Pond F.A.S.	FG	0	0	F	\$0	T16N,R55E,S23	24
2. Intake Dam F.A.S.	FG	12	0	I, F, BA, FT	0	T18N,R56E,S36	40
3. Johnson Reservoir F.A.S.	FG	0	0	F	0	T18N,R52E,S16	68
4. Makoshika State Park	FG	30	0	I, H	0	T15N,R55,56E	4,618
5. Highway Rest Area	HD	x	0	I	0	T15N,R57E,S10	
6. Highway Rest Area	HD	x	0	I	0	T13N,R53E,S9	
7. Richey Rest Area	HD	x	0	I	0	T22N,R52E,S28	
<u>III. LOCAL GOVERNMENT OWNERSHIP</u>							
<u>IV. PRIVATE AND NON-PROFIT</u>							
1. Glendive KOA	KOA	0	125	TC, W, BH, S	5	T16,N,R55E,S24	15
2. Green Valley Campground	P	0	50	TC, W, F	4	T16N,R55E,S22	15
3. I-94 Camp	P	0	48	TC, W, BH, S	4	T16N,R55E,S33	12
4. Spring Grove Trailer Park	P	0	12	TC, W	5	T16N,R55E,S34	5

*See Glossary for definition.

STATEWIDE NDN-URBAN DEVELOPED RECREATION SITE INVENTORY

DEER LODGE COUNTY

DESCRIPTION	ADMINISTRATOR*	FACILITIES/ACTIVITIES				FEE	LOCATION	ACREAGE
		Picnic Units*	Camp Units*	Other*	Legal Description			
1. Grassy Point	FS - D. Lodge	2	0	F, BH, W, WS	\$0	T5N, R13W, S18	2	
2. Lodge Pole	FS - D. Lodge	0	31	S, F, B, WS	2	T5N, R13W, S6	14	
3. Lower Seymour Lake	FS - Beaverhead	0	17	F, H	0	T3N, R13W, S26	7	
4. Orofino	FS - D. Lodge	14	24	HR, H	0	T6N, R8W, S21	3	
5. Pintlar	FS - Beaverhead	2	2	F, B	0	T1N, R15W, S14	3	
6. Red Bridge	FS - D. Lodge	2	0	W, BA, WS, F, B	0	T5N, R13W, S6	2	
7. South Side	FS - D. Lodge	0	8	S, F, WS, BA	0	T5N, R13W, S19	1	
8. Spring Hill Vista	FS - D. Lodge	2	0		0	T5N, R13W, S24	1	
9. Spring Hill Picnic Ground	FS - D. Lodge	20	0	F, BA	0	T5N, R13W, S24		
10. Warm Springs	FS - D. Lodge	0	6	F	2	T5N, R13W, S12	2	
11. Warm Springs Picnic Ground	FS - D. Lodge	13	0	F	0	T5N, R13W, S12	1	

I. FEDERAL OWNERSHIP

II. STATE OWNERSHIP

1. Fishtrap Creek F.A.S.	FG	10	22	F	0	T1N, R13W, S4	91
2. Garrity Mountain Game Management Area	FG	0	0		0	T4, 5N, R12W	1,760
3. Lost Creek S.P.	FG	5	35	F	0	T5N, R11W, S5, 8, 9, 11	447
4. Mount Haggin S.R.A. (see Silver Bow County also)	FG	0	0	F, H, T, CC, SB	0	T3N, R10, 11W	45,400
5. Sportsmans Park F.A.S.	FG	8	0	F, S	0	T2N, R13W, S35	90

* See Glossary for definition.

STATEWIDE NON-URBAN DEVELOPED RECREATION SITE INVENTORY

DEER LODGE COUNTY (CONT.)

DESCRIPTION		FACILITIES/ACTIVITIES				LOCATION	ACREAGE
Name	Administrator*	Picnic Units*	Camp Units*	Other*	Fee	Legal Description	
<u>II. STATE OWNERSHIP (continued)</u>							
6.	Warm Springs Game Management Area	FG	0	0	F	\$0	T4,5N,R9,10W 4,445
7.	Opportunity Rest Area	HD	x	0	I	0	T4N,R10W,S25
<u>III. LOCAL GOVERNMENT OWNERSHIP</u>							
<u>IV. PRIVATE AND NON-PROFIT</u>							
1.	Discovery Basin Ski Area	P	0	0	DS,CC	8	T5N,R13W,S4 30
2.	10-A Trailer Court	P	x	x	S,F,H,B	x	T5N,R11W,S32
3.	Wraith Hill Ski Area	P	0	0	DS,CC	x	T5N,R13W,S22

* See Glossary for definition.

STATEWIDE NON-URBAN DEVELOPED RECREATION SITE INVENTORY

FALLON COUNTY

DESCRIPTION		FACILITIES/ACTIVITIES			LOCATION	ACREAGE
Name	Administrator*	Picnic Units*	Camp Units*	Other*	Legal Description	
				Fee		
<u>I. FEDERAL OWNERSHIP</u>						
<u>II. STATE OWNERSHIP</u>						
1.	Rush Hall Reservoir					
	F.A.S.	0	0	F	\$0	T10N,R61E,S31 25
2.	South Sandstone					
	S.R.A.	22	0	F,B,S, BA	0	T7N,R58E,S29 360
3.	Sportsman's Pond					
	F.A.S.	0	0	F,B,BA	0	T5N,R58E,S21,28 10

III. LOCAL GOVERNMENT OWNERSHIP

IV. PRIVATE AND NON-PROFIT

*See Glossary for definition.

STATEWIDE NON-URBAN DEVELOPED RECREATION SITE INVENTORY

FERGUS COUNTY

DESCRIPTION		FACILITIES/ACTIVITIES				LOCATION	ACREAGE
Name	Administrator*	Picnic Units*	Camp Units*	Other*	Fee	Legal Description	
I. FEDERAL OWNERSHIP							
1. Crystal Lake	FS - L&C	1	19	F,BA,B	\$0	T12N,R18W,S19	15
2. Grandview	FS - L&C	15	0	F	0	T12N,R18E,S7	7
3. Missouri Wild & Scenic River	BLM	0	0	F,B,S,H	0	T22,23N,R15-23E	
II. STATE OWNERSHIP							
1. Carter's Ponds F.A.S.	FG	7	0	F	0	T16N,R18E,S15,22	11
2. Fort Maginnis S.M.	FG	0	0	I	0	T17N,R20E,S35	50
3. James Kipp S.R.A.	FG	45	2	F,B,FT, BA	1	T21,22N,R24E	465
4. Spring Creek F.A.S.	FG	0	0	F	0	T16N,R17E,S36	46
III. LOCAL GOVERNMENT OWNERSHIP							
1. Jacee Snowy Mountain Campground	City	0	20		0	T15N,R19E,S17	
IV. PRIVATE AND NON-PROFIT							
1. Camp Kendall	BSA	x	x		0	T17N,R18E,S1	
2. Foreman Campground	P	x	x	F	x	T14N,R19E,S5	
3. Green Acres Mobile Home Park	P	0	12	TC,W,F, S,H,BH	\$4	T15N,R19E,S10	10
4. Methodist Camp Kendall	R	x	x		0	T17N,R19E,S1	

STATEWIDE NON-URBAN DEVELOPED RECREATION SITE INVENTORY

FERGUS COUNTY (CONT.)

DESCRIPTION		FACILITIES/ACTIVITIES				LOCATION	ACREAGE
Name	Administrator*	Picnic Units*	Camp Units*	Other*	Fee	Legal Description	

IV. PRIVATE AND NON-PROFIT (CONT.)

5.	Parkview Trailer Park and Camp- ground	P	0	30	TC,W,BH, F	\$3	T15N,R18E,S22	4
----	--	---	---	----	---------------	-----	---------------	---

* See Glossary for definition.

STATEWIDE NON-URBAN DEVELOPED RECREATION SITE INVENTORY

FLATHEAD COUNTY

DESCRIPTION		FACILITIES/ACTIVITIES				LOCATION	ACREAGE	
Name	Administrator*	Picnic Units*	Camp Units*	Other*	Fee	Legal Description		
I. FEDERAL OWNERSHIP								
1.	Apgar	NPS-Glacier	0	204	W, S, B, F, HR	x	T32N, R19W, S23	
2.	Avalanche	NPS-Glacier	0	87	W, F	x	T34N, R17W, S27	
3.	Bowman Creek	NPS-Glacier	0	6	F	x	T35N, R21W, S23	
4.	Bowman Lake	NPS-Glacier	0	48	B, F	x	T35N, R20W, S5	
5.	Fish Creek	NPS-Glacier	0	180	W, S, B, F	x	T32N, R19W, S11	
6.	Kintla Lake	NPS-Glacier	0	19	B, F	x	T37N, R21W, S29	
7.	Logging Creek	NPS-Glacier	0	8	F	x	T34N, R20W, S21	
8.	Quartz Creek	NPS-Glacier	0	7	F	x	T34N, R20W, S7	
9.	River (North Fork)	NPS-Glacier	0	7	F	x	T35N, R21W, S16	
10.	Sprague Creek	NPS-Glacier	0	25	F, HR	x	T33N, R18W, S23	
11.	Beaver Creek	FS-Flathead	0	4	F	0	T25N, R14W, S13	2
12.	Big Creek	FS-Flathead	9	19	F, B	2	T33N, R20W, S21	19
13.	Big Mountain	FS-Flathead	4	0	DS, CC	0	T31N, R22W, S2	5
14.	Canyon Creek	FS-Flathead	2	0	BA, B, F, WS	0	T28N, R17W, S4	1
15.	Devil Creek	FS-Flathead	0	13	F	2	T29N, R15W, S26	5
16.	Devil's Corkscrew	FS-Flathead	1	4	B, BA, S, F, WS	0	T27N, R17W, S12	9
17.	Doris Creek	FS-Flathead	2	0	BA, B, WS, F	0	T29N, R19W, S2	3
18.	Doris Point	FS-Flathead	19	0	S, F, WS	0	T30N, R19W, S36	6
19.	Elk Island	FS-Flathead	0	7	S, F, BA, B, WS	0	T29N, R17W, S19	7
20.	Emery Bay	FS-Flathead	13	9	S, F, BA, B, WS	0	T30N, R18W, S30	6
21.	Fielding	FS-Flathead	7	0	F	0	T29N, R14W, S16	2
22.	Fire Island	FS-Flathead	0	4	BA, B, S, F, WS	0	T29N, R17W,	2
23.	Graves Creek	FS-Flathead	11	0	BA, WS, S, F	0	T27N, R17W, S6	2
24.	Handkerchief Lake	FS-Flathead	0	9	F, B	0	T28N, R18W, S36	4
25.	Hungry Horse	FS-Flathead	0	27	F	0	T30N, R19W, S7	9
26.	Lakeview	FS-Flathead	0	4	F	0	T28N, R17W, S6	5
27.	Lost Johnny	FS-Flathead	0	5	BA, B, S, F, WS	0	T29N, R19W, S1	1

* See Glossary for definition.

STATEWIDE NON-URBAN DEVELOPED RECREATION SITE INVENTORY
FLATHEAD COUNTY (CONT.)

AGE	DESCRIPTION		FACILITIES/ACTIVITIES				LOCATION	ACREAGE	
	Name	Administrator*	Picnic Units*	Camp Units*	Other*	Fee	Legal Description		
I.	<u>FEDERAL OWNERSHIP</u> (continued)								
	28.	Lost Johnny	FS-Flathead	0	4	BA, B, S, F, WS	\$6	T29N, R19W, S1	2
	29.	Lost Johnny Point	FS-Flathead	0	18	BA, B, WS, S F	0	T29N, R19W, S1	6
	30.	McGregor Lake	FS-Kootenai	0	15	BA, B, WS, S, F	0	T26N, R26W, S12	11
	31.	Meadow Creek Airfield	FS-Flathead	0	6	F, H	0	T24N, R14W, S8	
	32.	Moose Lake	FS-Flathead	0	1	F	0	T33N, R22W, S14	
	33.	Murray Bay	FS-Flathead	6	46	S, F, BA, B,	2	T29N, R17W, S19	19
	34.	North Lion Lake	FS-Flathead	10	0	S, F, B	0	T30N, R19W, S9	4
	35.	Peter's Creek	FS-Flathead	0	4	F	0	T27N, R16W, S33	
	36.	Red Meadow Lake	FS-Flathead	0	1	F	0	T35N, R23W, S34	1
	37.	Schafer Airfield #1	FS-Flathead	0	9	F, H	0	T27N, R13W, S23	
	38.	Schafer Airfield #2	FS-Flathead	0	2	F, H	0	T27N, R13W, S23	
	39.	South Lion Lake	FS-Flathead	12	0	S, F, B	0	T30N, R19W, S16	2
	40.	Spotted Bear	FS-Flathead	0	13	F	0	T25N, R15W, S17	5
	41.	Sylvia Lake	FS-Flathead	0	3	B, F	0	T30N, R25W, S20	1
	42.	Tally Lake	FS-Flathead	0	36	BA, B, S, F, WS	2	T31N, R23W, S31	28
	43.	Upper Big Creek	FS-Flathead	1	4	F	0	T33N, R21W	
	44.	Upper Stillwater Lake	FS-Flathead	0	2	BA, B, S, F	0	T33N, R24W, S23	5

See Glossary for definition.

STATEWIDE NON-URBAN DEVELOPED RECREATION SITE INVENTORY
FLATHEAD COUNTY (CONT.)

DESCRIPTION	Name	Administrator*	FACILITIES/ACTIVITIES			Fee	LOCATION	ACREAGE
			Picnic Units*	Camp Units*	Other*		Legal Description	
II. STATE OWNERSHIP								
1.	Ashley Creek F.A.S.	FG	0	0	F	0	T27N,R23W,S15	18
2.	Ashley Lake S.R.A.	FG	8	6	S,F,B	0	T28N,R24W,S2	32
3.	Big Fork F.A.S.	FG	0	0				
4.	Bitterroot Lake S.R.A.	FG	20	25	F,B,BA S,F,BA,B	0 2	T27N,R20W,S36 T28N,R25W,S36	1 38
5.	Blanchard Lake F.A.S.	FG	0	0	F,BA,B	0	T30N,R22W,S2	9
6.	Boot Jack Lake F.A.S.	FG	0	0	F	0	T31N,R23W,S26	80
7.	Bowser Lake G.M.A.	FG	0	0	F	0	T29,30N,R22W	1,592
8.	Flathead F.A.S.	FG	0	0	F	0	T30N,R16W,S33	83
9.	Kiwanis Lane F.A.S.	FG	25	0	F,BA,B	0	T28N,R21W,S10	10
10.	Kokanee Bend F.A.S.	FG	0	0	F	0	T30N,R20W,S19	100
11.	Lone Pine S.P.	FG	0	0		0	T28N,R22W,S24	162
12.	Old Steel Bridge F.A.S.	FG	0	0	F	0	T28N,R21W,S10	12
13.	Pressentine Bar F.A.S.	FG	2	0	F,BA	0	T29N,R21W,S11	6
14.	Skyles Lake F.A.S.	FG	0	0	F,BA	0	T31N,R22W,S33	1
15.	Smith (Kila) Lake F.A.S.	FG	4	3	F,BA,B	0	T27N,R22W,S9	3
16.	Sportsman's Bridge F.A.S.	FG	4	x	F,BA	0	T27N,R20W,S23	5
17.	Teakettle F.A.S.	FG	0	0	F	0	T30N,R20W,S16	2

* See Glossary for definition.

STATEWIDE NON-URBAN DEVELOPED RECREATION SITE INVENTORY

FLATHEAD COUNTY (CONT.)

DESCRIPTION		Administrator*	FACILITIES/ACTIVITIES			Fee	LOCATION	ACREAGE
Name	Picnic Units*		Camp Units*	Other*	Legal Description			

II. STATE OWNERSHIP (continued)

18.	Wayfarer S.R.A.	FG	33	16	BA,W,S,F	\$2	T27N,R20W,S36	48
19.	Whitefish Lake S.R.A.	FG	9	40	BA,S,F	2	T31N,R22W,S26	151
20.	Whitefish River F.A.S.	FG	0	0	F	0	T30N,R21W,S34	3
21.	Whitefish Satellite F.A.S.	FG	0	0	F	0	T31N,R22W,S5	1
22.	Berne Memorial Park	HD	x	0	I,F	0	T30N,R20W,S1	
23.	Somers Rest Area	HD	x	0	I	0	T26N,R20W,S6	
24.	West Glacier Rest Area	HD	x	0	I	0	T32N,R19W,S35	
25.	Echo Lake	DNR	10	x	BA,F,S,B	0	T27N,R19W,S5	4
26.	Spring Creek	DNR	5	x	F	0	T33N,R24W,S15	3
27.	Upper Whitefish Lake	DNR	6	x	SB,CC,F	0	T34N,R23W,S28	3

II. LOCAL GOVERNMENT OWNERSHIP

IV. PRIVATE AND NON-PROFIT

1.	Big Mountain Ski Area	P	0	0	DS,CC,BH,SB	x	T31N,R22W,S1,2	400
2.	Boisvert's Camp	P	0	21	T,W,BH,BA, BR,H,F,S	x	T26N,R25W,S6	55
3.	Dog Creek KOA	KOA	0	35	TC,W,BH,F, HR,BT,I,H	5	T33N,R23,S32	

* See Glossary for definition.

STATEWIDE NON-URBAN DEVELOPED RECREATION SITE INVENTORY

FLATHEAD COUNTY (CONT.)

DESCRIPTION		FACILITIES/ACTIVITIES				LOCATION	ACREAGE
Name	Administrator*	Picnic Units*	Camp Units*	Other*	Fee	Legal Description	
IV. PRIVATE AND NON-PROFIT (continued)							
4. Elks Resort Campground	P	0	47	TC,W,BH,BR, WS,S,F	\$4	T26N,R20W,S6	27
5. Fort Kalispell	P	0	206	TC,W,BH,F	4	T28N,R21W,S2	20
6. Glacier Campground	P	0	181	TC,W,BH	5	T32N,R19W,S35	40
7. Hoot Owl Ranch	P	0	50	TC,W,BH,HR, F,H	4	T30N,R20W,S15	150
8. Hungry Horse Park	P	0	90	TC,W,BH,BA, S,F,H,BT	4	T30N,R19W,S7	40
9. Lake Blaine Resort	P	0	80	TC,W,BH,BR, BA,WS,F,S,H	5	T29N,R20W,S26	480
10. Lake Five Resort	P	0	38	TC,W,BH,BR, BA,WS,S	4	T31N,R19W,S10	80
11. Mountain Shadows Motel & Campground	P	0	41	TC,W,BH,F	3	T30N,R20W,S15	6
12. North Fork Park	P	0	26	F,BH,H,BR	3	T35N,R21W,S35	19
13. Rest-a-day	P	0	38	TC,W,BH	3	T27N,R23W,S7	
14. Rocky Mountain "Hi" Campground	P	0	80	TC,W,BH,F	4	T28N,R21W,S1	6
15. San-Suz-Ed Trailer Park and Campground	P	0	130	TC,W,BH,H, HR,BR,BA,WS, S,F	X	T31N,R19W,S2	30
16. Spruce Park Campground	P	0	250	TC,W,BH,S,F	4	T28N,R21W,S2	30
17. Sunset Resort	P	0	6	TC,W,BR,BA, WS,S,F	5	T27N,R20W,S36	2

* See Glossary for definition.

STATEWIDE NON-URBAN DEVELOPED RECREATION SITE INVENTORY

FLATHEAD COUNTY (CONT.)

DESCRIPTION		FACILITIES/ACTIVITIES			LOCATION	ACREAGE
Name	Administrator*	Picnic Units*	Camp Units*	Other*	Legal Description	
				Fee		

IV. PRIVATE AND NON-PROFIT (continued)

18.	West Glacier KOA	KOA	0	126	T,W,BH	5	T31N,R19W,S12	30
19.	Winnakee	P	0	45	BH,H	x	T32N,R19W,S26	20

* See Glossary for definition.

STATEWIDE NON-URBAN DEVELOPED RECREATION SITE INVENTORY

GALLATIN COUNTY

DESCRIPTION		FACILITIES/ACTIVITIES			LOCATION	ACREAGE	
Name	Administrator*	Picnic Units*	Camp Units*	Other*	Fee	Legal Description	
I. FEDERAL OWNERSHIP							
1. Abbot	FS - Gallatin	0	2	F	0	T3S,R6E,S32	1
2. Baker's Hole	FS - Gallatin	0	72	F	0	T13S,R5E,S15	25
3. Battle Ridge	FS - Gallatin	7	10		\$2	T2N,R7E,S32	15
4. Beaver Creek	FS - Gallatin	65			\$2	T11s,R3E,S21	9
5. Blackmore	FS - Gallatin	0	3	F,B		T4S,R6E,S15	2
6. Buffalo Horn	FS - Gallatin	0	3	F		T8S,R4E,S25	3
7. Cabin Creek	FS - Gallatin	0	15	F,TH,H	\$2	T11S,R3E,S15	5
8. Cascade	FS - Gallatin	0	3	F	0	T5S,R4E,S15	1
9. Cherry Creek	FS - Gallatin	0	5	F,B,WS	0	T12S,R4E,S32	2
10. Earthquake Lake	FS - Gallatin	0	0	F,BA,B	0	T11S,R3E,S22	1
Inlet	FS - Gallatin	2	0	F,BA,B	0	T11s,R3E,S22	1
11. Fairy Lake	FS - Gallatin	7	8	F,HR,H,TH	0	T2N,R6E,S22	3
12. Greek Creek	FS - Gallatin	0	14	F	\$2	T5S,R4E,S24	5
13. Hood Creek	FS - Gallatin	8	10	S,F,BA,B, WS,T	\$2	T4S,R6E,S15	14
14. Horse Butte Lookout	FS - Gallatin	2	0	T	0	T12S,R4E,S35	1
15. Langhor Springs	FS - Gallatin	6	5	F	\$2	T3S,R6E,S32	8
16. Lonesomehurst	FS - Gallatin	1	0	F,BA,B, WS	0	T12S,R4E,S33	1
17. McGill	FS - Gallatin	0	6	F	0	T8S,R4E,S4	2
18. Moose Creek Flat	FS - Gallatin	1	0	F	0	T6S,R5E,S6	2
19. Palace Butte	FS - Gallatin	0	2	F	0	T4S,R6E,S34	1
20. Rainbow Point	FS - Gallatin	0	86	WS,S,F,BA, B	\$3	T12S,R4E,S24	5
21. Rat Lake	FS - Gallatin	0	0	S,F	0	T5S,R4E,S1	
22. Red Cliff	FS - Gallatin	2	9	F	0	T8S,R4E,S4	52
23. Ross Peak	FS - Gallatin	0	2	HR	0	T1N,R7E,S5	2

* See Glossary for Definition

STATEWIDE NON-URBAN DEVELOPED RECREATION SITE INVENTORY

GALLATIN COUNTY (CONT.)

DESCRIPTION	Name	Administrator*	FACILITIES/ACTIVITIES			Fee	LOCATION	ACREAGE
			Picnic Units*	Camp Units*	Other*		Legal Description	
24.	Rumbaugh	FS - Gallatin	0	3	F		T12S,R4E,S29	
25.	Runbaugh Ridge	FS - Gallatin	0	5	F		T12S,R4E,S20	
26.	South Fork	FS - Gallatin	4	35	F	\$2	T13S,R4E,S24	4
27.	Spire Rock	FS - Gallatin	6	17	F		T5S,R4E,S2	5
28.	Spring Creek	FS - Gallatin	0	3	F		T12S,R4E,S18	
29.	Squaw Flats	FS - Gallatin	0	3	F		T4S,R4E,S35	4
30.	Swan Creek	FS - Gallatin	0	13	F		T5S,R5E,S30	6
31.	Tom Miner	FS - Gallatin	0	12			T8S,R5E,S24	3

II. STATE OWNERSHIP

1.	Axtell Bridge F.A.S.	FG	0	0	F	0	T2S,R4E,S35	4
2.	Blackbird F.A.S.	FG	0	0	F	0	T2N,R2E,S30	22
3.	Bozeman Ponds F.A.S.	FG	19	0	F	0	T2S,R5E,S11	24
4.	Cameron Bridge F.A.S.	FG	5	0	F	0	T1S,R4E,S22	142
5.	Cobblestone Cove F.A.S.	FG	0	0	F	0	T1N,R2E,S32 T1S,R5E,S5	190
6.	Droulliard F.A.S.	FG	0	0	F	0	T2N,R1E,S27	41
7.	Fairweather F.A.S.	FG	0	0	F	0	T3N,R2E,S1, 12,24,26	625
8.	Four Corners F.A.S.	FG	5	X	F	0	T1N,R3E,S12	9
9.	Gallatin Forks F.A.S.	FG	0	0	F	0	T2N,R3E,S26, 27,34,35	268
10.	Gallatin Game Management Area	FG	0	0	F	0	T7-9S,R3-5E	10,508
11.	Greycliff F.A.S.	FG	10	20	F	0	T1S,R2E,S30 T2S,R2E,S6,7	487
12.	Madison Buffalo Jump S.M.	FG	5	0	I	0	T1N,R2E,S34	618

* See Glossary for Definition

STATEWIDE NON-URBAN DEVELOPED RECREATION SITE INVENTORY
 GALLATIN COUNTY (CONT.)

DESCRIPTION	Name	Administrator*	FACILITIES/ACTIVITIES			Fee	LOCATION	ACREAGE
			Picnic Units*	Camp Units*	Other*		Legal Description	
13. Missouri Head-water S.P.	FG		10	45	F,BA,I, W FT,H,BT	\$2	T2N,R2E,S8, 17,20,21	528
14. Three Forks Gravel Pit F.A.S.	FG		0	0	F	0	T2N,R1E,S25	50
15. William's Bridge F.A.S.	FG		0	0	F	0	T1N,R1W,S26	2

III. LOCAL GOVERNMENT OWNERSHIP

IV. PRIVATE AND NON-PROFIT

1. American Recreation Vehicle Campground	P		0	322	TC,W,BH F,S	\$3	T12S,R5E,S16	80
2. Bear Trap Ranch	P		0	10	TC,W,BH	\$3	T12S,R5E,S8	340
3. Big Sky Resort	P		X	X	TC,W,BH, H,HR,BT,DS, CC,SB	X	T6S,R3E T7S,R3E	
4. Bozeman KOA	KOA		X	70	TC,W,BH, S,F	\$4	T2S,R4E,S14	20
5. Bridger Bowl	P		0	0	DS,CC	X	T1S,R6E,S12	
6. Campfire Lodge Resort	P		0	24	TC,W,BH, BR,BA,WS, S,F,H	\$4	T11S,R3E,S15	4
7. Castle Rock Inn	P		0	17	TC,W,BH, H,F	\$3	T4S,R4E,S33	3

* See Glossary for Definition

STATEWIDE NON-URBAN DEVELOPED RECREATION SITE INVENTORY

GALLATIN COUNTY (CONT.)

DESCRIPTION		FACILITIES/ACTIVITIES				LOCATION	ACREAGE	
Name	Administrator*	Picnic Units*	Camp Units*	Other*	Fee	Legal Description		
8.	Driftwood Trailer	P	0	30	TC,W,BH	\$5	T13S,R5E,S34	2
9.	Facer Trailer Park	P	0	15	TC,W,BH	\$4	T13S,R5E,S34	1
10.	Forest Park Trailer Park	P	X	49	TC,W,BH, F	\$3	T2S,R4E,S11	44
11.	Great Springs Ranch and Trailer Park	P	0	55	TC,W,BH S	\$3	T12S,R5E,S7	
12.	Lexley Acres	P	0	22	TC,W,BH	\$3	T1S,R4E,S11	3
13.	Lionshead Resort	P	X	70	TC,W,BH,F	\$3	T13S,R4E,S22	81
14.	Lorene Mansion Park	P	X	44	TC,W,BH	\$4	T3S,R4E,S11	10
15.	Mac's Laundromat and Campground	P	0	20	TC,BH	\$2	T13S,R5E,S34	
16.	Madison Arm Resort	P	X	73	TC,W,BH, BR,BA,WS, H,S	\$3	T13S,R4E,S1	43
17.	Manhattan Camper Ct.	P	X	48	TC,W,BH	\$3	T1N,R3E,S10	
18.	O Bar L Trailer Ct.	P	X	25	TC,W,BH	\$3	T13S,R5E,S34	2
19.	Ox Bow Trailer Park	P	0	13	TC,BH	\$4	T13S,R5E,S34	
20.	Rawhide Trailer Park	P	0	18	TC,W,BH	\$4	T13S,R5E,S34	
21.	Rustic RV Camp- ground	P	0	40	TC,W,BH	\$4	T13S,R5E,S34	2
22.	Sunset Motel Trailer Park	P	0	9	TC,BH	\$3	T2S,R5E,S1	
23.	Sunrise Campground	P	0	40	TC,W,BH	\$3	T1S,R6E,S32	6
24.	United Campgrounds	P	X	104	TC,BH,S	\$4	T2S,R6E,S23	

* See Glossary for Definition

STATEWIDE NON-URBAN DEVELOPED RECREATION SITE INVENTORY

GALLATIN COUNTY (CONT.)

DESCRIPTION		FACILITIES/ACTIVITIES				LOCATION	ACREAGE
Name	Administrator*	Picnic Units*	Camp Units*	Other*	Fee	Legal Description	
25. United West Yellowstone Campground	P/PS Gallatin	0	244	TC,W,BH, S,F	\$3	T13,R5E,S22	50
26. Yellowstone Motel and Trailer Park	P	0	21	TC,W,BH	\$3	T13S,R5E,S34	
27. Wagon Wheel Trailer Park	P	X	60	TC,W,BH F	\$4	T13S,R5E,S34	3

STATEWIDE NON-URBAN DEVELOPED RECREATION SITE INVENTORY

GARFIELD COUNTY

DESCRIPTION		FACILITIES/ACTIVITIES				LOCATION	ACREAGE
Name	Administrator*	Picnic Units*	Camp Units*	Other*	Fee	Legal Description	
<u>I. FEDERAL OWNERSHIP</u>							
1. Devils Creek	CE	6	0	S, F, B	\$0	T21N, R32E, S5	400
<u>II. STATE OWNERSHIP</u>							
1. Hell Creek S.R.A.	FG	40	15	S, F, B, BA, WS	1	T22N, R38E, S31	113
2. Rock Creek S.R.A.	FG	6	25	F, B, BA, WS	0	T23N, R42E, S11	400
3. Highway Rest Area	HD	5	0	I	0	T18N, R43E, S13	
<u>III. LOCAL GOVERNMENT OWNERSHIP</u>							
<u>IV. PRIVATE AND NON-PROFIT</u>							
1. Kamp Katie	P	0	18	TC, BH	3	T18N, R38E, S19	10

*See Glossary for definition.

STATEWIDE NON-URBAN DEVELOPED RECREATION SITE INVENTORY
GLACIER COUNTY

DESCRIPTION		FACILITIES/ACTIVITIES				LOCATION	ACREAGE	
Name	Administrator*	Picnic Units*	Camp Units*	Other*	Fee	Legal Description		
<u>I. FEDERAL OWNERSHIP</u>								
1.	Summit	FS - L & C	0	22	F	\$0	T30N,R13W,S31	10
2.	Chewing Blackbones Memorial	BIA	x	200	B,WS,F,S	0	T36N,R14E,S34	
3.	Duck Lake	BIA	10	10	F,B	0	T36N,R13W,S21	
4.	Four Horn	BIA	x	15	F	0	T30N,R9W,S13	
5.	Kipp Lake	BIA	x	10	F	0	T32N,R10W,S1	
6.	Lower Two Medicine	BIA	x	40	F,B,WS,S,H	0	T32N,R13W,S34	
7.	Mission Lake	BIA	x	30	F	0	T32N,R8W,S3	
8.	Twin Lakes	BIA	x	10	F,S	0	T30N,R10W,S33	
9.	Cut Bank	NPS	0	19	F,H	x	T33N,R14W,S	
10.	Many Glacier	NPS	0	119	F,B,H,HR	x	T35N,R16W,S11	
11.	Rising Sun	NPS	0	82	F,B,H	x	T34N,R15W,S14	
12.	St. Mary Lake	NPS	0	160	F,B,S,H	x	T35N,R14W,S33	
13.	Two Medicine	NPS	0	101	F,B,H	x	T32N,R14W	
<u>II. STATE OWNERSHIP</u>								
<u>III. LOCAL GOVERNMENT OWNERSHIP</u>								
<u>IV. PRIVATE AND NON-PROFIT</u>								
1.	Firebrand Campground	P	0	20	TC,W,BH,F	x	T31N,R12W,S30	
2.	St. Mary KOA	KOA	0	225	TC,W,BH,F	5	T35N,R14W,S28	

* See Glossary for definition.

STATEWIDE NON-URBAN DEVELOPED RECREATION SITE INVENTORY

GOLDEN VALLEY COUNTY

DESCRIPTION		FACILITIES/ACTIVITIES			LOCATION	ACREAGE
Name	Administrator*	Picnic Units*	Camp Units*	Other*	Legal Description	
					Fee	

NO SITES REPORTED

STATEWIDE NON-URBAN DEVELOPED RECREATION SITE INVENTORY

GRANITE COUNTY

DESCRIPTION Name	ADMINISTRATOR*	FACILITIES/ACTIVITIES				Fee	LOCATION Legal Description	ACREAGE
		Picnic Units*	Camp Units*	Other*				
I. FEDERAL OWNERSHIP								
1. Bitterroot Flat	FS - Lolo	2	15	F	\$0	T8N,R17W,S7	5	
2. Cable Mountain	FS - D. Lodge	0	12	F	0	T6N,R13W,S32	5	
3. Comers Point	FS - D. Lodge	2	0	F,BA	0	T5N,R14W,S14	2	
4. Copper Creek	FS - D. Lodge	0	7	F,B	0	T4N,R16W,S25	2	
5. Crystal Creek	FS - D. Lodge	0	3		0	T6N,R17W,S33	1	
6. Dalles	FS - Lolo	0	10	F	0	T9N,R17W,S11	3	
7. East Fork	FS - D. Lodge	0	7	S,F,B,WS	0	T5N,R14W,S32	3	
8. Echo Lake	FS - D. Lodge	10	0	S,F,B	0	T6N,R13W,S31	3	
9. Flint Creek	FS - D. Lodge	0	10	F	0	T6N,R14W,S26	3	
10. Grizzly	FS - Lolo	4	9	F	0	T10N,R16W,S31	8	
11. Harry's Flat	FS - Lolo	0	14	S,F	0	T9N,R17W,S17	7	
12. Norton	FS - Lolo	10	0	F	0	T10N,R16W,S30	5	
13. Philipsburg Bay	FS - D. Lodge	0	69	S,F,BA,WS	1	T5N,R14W,S12	29	
14. Piney Bay	FS - D. Lodge	0	34	S,F,BA,WS	2	T5N,R14W,S12	14	
15. Public Bay	FS - D. Lodge	2	0	F,WS	0	T5N,R14W,S23	1	
16. Siria	FS - Lolo	0	4	F	0	T8N,R17W,S27	5	
17. Spillway	FS - D. Lodge	0	6	S,F,B,WS	0	T4N,R14W,S6	3	
18. Squaw Rock	FS - D. Lodge	0	10	F	0	T7N,R16W,S21	2	

II. STATE OWNERSHIP

1. Bear Mouth Rest Area	HD	5	5	F,I	0	T11N,R14W,S22	
2. Flint Creek Reservoir	DNR	x	x	F,B	0	T4N,R14W,S7	
3. Union Peak Lookout	DNR	2	0	H,SB	0	T12N,R14W,S7	1
4. Clark Fork F.A.S.	FG	0	0	F,FT	0	T11N,R15W,S13	4
5. Granite S.M.	FG	0	0	I	0	T7N,R13W,S31	
6. Medicine Tree F.A.S.	FG	0	0	F	0	T11N,R15W, S16,17,20,21,22	418
7. Welcome Creek F.A.S.	FG	3	0	F	0	T9N,R17W,S19	107

* See Glossary for definition.

STATEWIDE NON-URBAN DEVELOPED RECREATION SITE INVENTORY
 GRANITE COUNTY (CONT.)

DESCRIPTION		FACILITIES/ACTIVITIES				LOCATION	ACREAGE
Name	Administrator*	Picnic Units*	Camp Units*	Other*	Fee	Legal Description	

III. LOCAL GOVERNMENT OWNERSHIP

IV. PRIVATE AND NON-PROFIT

1. Bearmouth Chalet	P	x	80	TC, BH, F, H, HR	\$4	T11N, R14W, S19	13
2. Chausee Sapphire Mines	P	x	0		x		
3. Denton's Point Resort	P	2	0	S, F, BA, WS		T5N, R14W, S24	18
4. Elkhorn Guest Ranch	P	x	60	TC, W, BH, F, S, H	5	T11N, R16W, S19	800
5. Georgetown Lake	KOA	0	85	S, F, BA, BD, BR, TC, W, WS, H	4	T5N, R14W, S24	4
6. Rusinski Resort	P/FS - D. Lodge	2	0	W, BA, F	x	T5N, R14W, S24	1

STATEWIDE NON-URBAN DEVELOPED RECREATION SITE INVENTORY
HILL COUNTY

DESCRIPTION		FACILITIES/ACTIVITIES				LOCATION	ACREAGE
Name	Administrator*	Picnic Units*	Camp Units*	Other*	Fee	Legal Description	
<u>I. FEDERAL OWNERSHIP</u>							
1. Fresno Reservoir	BUR	2	0	F,B,BA, BD,BR	0	T33-37N,R10-14E	25,486
2. Rocky Boy Reservoir	BIA-Rocky Boy	5	0	S,F,B,SS, H	0	T28N,R16E	
<u>II. STATE OWNERSHIP</u>							
1. Havre Rest Area	HO	x		I,W	0	T32N,R17E,S5	
2. Bear Paw Lake F.A.S.	FG	45	0	F,BA,W	0	T31N,R16E,S28-33	160
3. Fresno Dam F.A.S	FG	0	0	F	0	T33N,R14E,S19	160
4. Rockery State Recreation Area	FG	0	0	F,FT,BA	0	T33N,R14-15E	2,236
<u>III. LOCAL GOVERNMENT OWNERSHIP</u>							
<u>IV. PRIVATE AND NON-PROFIT</u>							

STATEWIDE NON-URBAN DEVELOPED RECREATION SITE INVENTORY

JEFFERSON COUNTY

DESCRIPTION	FACILITIES/ACTIVITIES					LOCATION	ACREAGE	
	Name	Administrator*	Picnic Units*	Camp Units*	Other*			Fee
I. FEDERAL OWNERSHIP								
1. Basin Canyon	FS	- Deer Lodge	6	3	F,HR	0	T7N,R6W,S36	1
2. Bison Creek	FS	- Deer Lodge	15	0	F,HR	0	T5N,R6W,S10	4
3. Delmoe Lake	FS	- Deer Lodge	20	0	BA,S,B,WS	0	T3N,R6W,S28	5
4. Elder Creek	FS	- Deer Lodge	7	2	F,HR	0	T5N,R5W,S14	1
5. Elkhorn	FS	- Deer Lodge	8	2	HR	0	T6N,R3W,S14	4
6. Elk Park	FS	- Deer Lodge	10	1		0	T5N,R6W,S21	4
7. Homestake	FS	- Deer Lodge	12	0		0	T2N,R7W,S13	4
8. Ladysmith	FS	- Deer Lodge	x	5	F,HR	0	T6N,R6W,S19	3
9. Lowlands	FS	- Deer Lodge	8	7		0	T5N,R7W,S32	5
10. Lowland	FS	- Deer Lodge	16	0		0	T5N,R7W,S32	4
11. Mormon Gulch	FS	- Deer Lodge	10	7	F,HR	0	T6N,R6W,S21	10
12. Park Lake	FS	- Helena	x	12	S,F,B	0	T8N,R5W,S13	10
13. Shamrock	FS	- Deer Lodge	14	16	F,HR	0	T5N,R6W,S4	8
14. Toll Mountain	FS	- Deer Lodge	10	10	F	0	T1N,R6W,S9	4
15. Whitehouse	FS	- Deer Lodge	7	5	F,HR	0	T6N,R7W,S21	10
II. STATE OWNERSHIP								
1. Bull Mountain Game Management Area	FG		0	0		0	T3N,R4W,S7, 17,18,19,20 29,30	3,552
2. Lewis & Clark Caverns S.P.	FG		30	40	W,I,F	\$2	T1N,R2,3W	2,730
3. Park Lake F.A.S.	FG		0	0	F,B	0	T8N,R5W,S13	96
4. Parrot Castle F.A.S.	FG		5	5	F	0	T1N,R4W,S29	31
5. Tizer Lakes F.A.S.	FG		0	0	F	0	T7N,R2W,S32	142
6. Homestake Pass Rest Area	HD		x	0	I	0	T2N,R6W,S26	
7. Jefferson City Rest Area	HD		x	0	I,W	0	T8N,R3W,S29, 32	

* See Glossary for definition.

STATEWIDE NON-URBAN DEVELOPED RECREATION SITE INVENTORY

JEFFERSON COUNTY (CONT.)

DESCRIPTION		FACILITIES/ACTIVITIES				LOCATION	ACREAGE
Name	Administrator*	Picnic Units*	Camp Units*	Other*	Fee	Legal Description	

III. LOCAL GOVERNMENT OWNERSHIP

1.	Boulder City Park	City	X	20		\$2	T6N,R4W,S29	5
----	-------------------	------	---	----	--	-----	-------------	---

IV. PRIVATE AND NON-PROFIT

1.	Diamond S Ranch	P	0	0	H,S,F,HS, BH	X	T5N,R4W,S10	
----	-----------------	---	---	---	-----------------	---	-------------	--

STATEWIDE NON-URBAN DEVELOPED RECREATION SITE INVENTORY

JUDITH BASIN COUNTY

DESCRIPTION		FACILITIES/ACTIVITIES				LOCATION	ACREAGE
Name	Administrator*	Picnic Units*	Camp Units*	Other*	Fee	Legal Description	
<u>I. FEDERAL OWNERSHIP</u>							
1. Dry Wolf	FS - L&C	1	26	F	\$0	T14N,R9E,S13	11
2. Indian Hill	FS - L&C/P	0	7	F,HR	0	T12N,R11E,S12	2
<u>II. STATE OWNERSHIP</u>							
1. Fred Ellis Memorial F.A.S.	FG	0	0	F	0	T13N,R11E,S36	10
2. Judith River Game Management Area	FG	0	0	F	0	T12,13N,R11, 12E	4,876
3. Ackley Lake	DNR	5	0	F,B	0	T14N,R14E,S22	
4. Geyser -Stanford Rest Area	HD	5	0	I	0	T17N,R11E,S32	
<u>III. LOCAL GOVERNMENT OWNERSHIP</u>							
<u>IV. PRIVATE AND NON-PROFIT</u>							
1. Homestead Ranch	P	0	0	F,H,HR,TH	x	T13N,R11E,S25	5,000

* See Glossary for definition.

STATEWIDE NON-URBAN DEVELOPED RECREATION SITE INVENTORY

LAKE COUNTY

DESCRIPTION		FACILITIES/ACTIVITIES				LOCATION	ACREAGE
Name	Administrator*	Picnic Units*	Camp Units*	Other*	Fee	Legal Description	
I. FEDERAL OWNERSHIP							
1. Bear Dance	FS - Flathead	15	0	F	\$0	T25N,R19W, S5	2
2. Flathead Lake	FS - Flathead	16	0	F	0	T25N,R19W,S9	7
3. Swan Lake (a)	FS - Flathead	1	0	BA,B S, F,WS	0	T25N,\$18W,S11	2
4. Swan Lake (b)	FS - Flathead	0	6	BA,B,S, F,WS	0	T25N,R18W,S11	3
5. Swan Lake (c)	FS - Flathead	4	0	BA,B,S, F,WS	0	T25N,R18W,S11	4
6. Swan Lake Annex	FS - Flathead	0	25		0	T25N,R18W,S11	2
7. National Bison Range (see Sanders County also)	FWS	15	0	F,I	0	T18,19N,R20, 21W	8,641
8. Ninepipe NWR	FWS	5	0	F	0	T19,20N,R20W	
9. Pablo NWR	FWS	5	0	F	0	T22N,R20W,S27	
10. Blue Bay	BIA - Flathead	0	15	S,F	0	T24N,R19W,S21	
11. Kicking Horse Reservoir	BIA - Flathead	10	0	F	0	T20N,R19W,S19; T20N,R20W,S25	
12. McDonald Lake	BIA - Flathead	0	3	F	0	T19N,R19W,S10, 11, 12	
13. Mission Dam	BIA - Flathead	10	10	F	0	T18N,R19W,S14, 15,16	
14. North Crow Creek	BIA - Flathead	2	4	F	0	T21N, R19W,S15	
15. Turtle Lake	BIA - Flathead	5	0	F	0	T22N,R19W,S18	

* See Glossary for definition.

STATEWIDE NON-URBAN DEVELOPED RECREATION SITE INVENTORY

LAKE COUNTY (CONT.)

DESCRIPTION	Name	Administrator*	FACILITIES/ACTIVITIES			Fee	LOCATION	ACREAGE
			Picnic Units*	Camp Units*	Other*		Legal Description	
II. STATE OWNERSHIP								
1.	Big Arm S.R.A.	FG						
2.	Elmo S.R.A.	FG	20	50	S,F,BA	\$2	T24N,R21W,S29	55
3.	Finley Point S.R.A.	FG	19	31	S,F,BA	\$2	T24N,R21W,S18	40
4.	Flathead Lake Game Management Area (Cedar Island)	FG	11	11	S,F,BA	\$2	T23N,R19W,S18	24
			0	0	F	0	T25N,R20W,S27	24
5.	Flathead Lake Game Management Area (Bird Island)	FG	0	0	F	0	T24N,R19W,S31	31
6.	Flathead Lake Game Management Area (East Bay)	FG	0	0	F	0	T22N,R19W,S5	81
7.	Juniper Beach F.A.S.	FG	0	0	F	0	T24N,R21W,S16	3
8.	Lambeth Memorial (Lake Mary Ronan) S.R.A.	FG	3	22	F	\$2	T25N,R22W,S13	76
9.	Loon Lake I F.A.S.	FG	0	0	F	0	T26N,R19W,S10	4
10.	Ninepipe Game Management Area	FG	0	0	F	0	T19,20N,R20W	2,987
11.	Pablo Game Manage- ment Area	FG	0	0	F	0	T22N,20W	393
12.	Spring Creek F.A.S.	FG	0	0	F	0	T21N,R19W,S6;	5
13.	Walsted Memorial S.R.A.	FG	10	0	S,F,BA	0	T21N,R20W,S12 T24N,R21W,S27	5
14.	West Shore S.P.	FG	15	36	S,F,BA	\$2	T25N,R20W,S4	141
15.	Wild Horse Island S.P.	FG	0	0	SF,B	0	T24N,R20W,S7, 8,11,12,13, 17,19,20	2,113

* See Glossary for definition.

STATEWIDE NON-URBAN DEVELOPED RECREATION SITE INVENTORY

LAKE COUNTY (CONT.)

DESCRIPTION		FACILITIES/ACTIVITIES				LOCATION	ACREAGE	
Name	Administrator*	Picnic Units*	Camp Units*	Other*	Fee	Legal Description		
II. STATE OWNERSHIP (CONT.)								
16.	Woods Bay S.R.A.	FG	9	0	S, F, BA	\$0	T26N, R19W, S19	12
17.	Yellow Bay S.R.A.	FG	11	35	S, F, BA	\$2	T24N, R19W, S4	10
18.	Cedar Creek	DNR	8	0	F	0	T23N, R17W, S18	1
19.	Point Pleasant	DNR	6	0	F	0	T24N, R17W, S30	1
20.	Soup Creek	DNR	9	0	F	0	T24N, R17W, S27	2
III. LOCAL GOVERNMENT OWNERSHIP								
1.	Charlo Community Park	City	5			0	T19N, R20W, S5	2
IV. PRIVATE AND NON-PROFIT								
1.	Allentown	P	0	67	TC, W, BH, F BA, BD, BR	\$4	T19N, R20W, S1	5
2.	Arrowhead Resort	P	0	30	TC, W, BH, S F, BA	\$4	T24N, R21W, S30	5
3.	Bear Harbor	P	0	x	B	0	T22N, R20W, S4	
4.	Beartrack Lodge & Resort	P	0	36	TC, W, BH, F	x	T25N, R22W, S13	
5.	Big Arm View Trailer Park	P	0	10	TC, W, F, S, H	x	T24N, R21W, S33	2
6.	Blue Bay Resort	P	0	275	TC, W, BH, S, F	x	T24N, R19W, S21	20
7.	Camp Marshall	R	x	x	S, F, B	x	T24N, R21W, S26	
8.	Camp Tuffit	P	x	35	TC, W, BH, S F, BA, BR, WS	\$3	T25N, R22W, S11	120
9.	Carousel Marina	P	0	0	BA	x	T22N, R20W, S3	
10.	Day's Rest	P	x	15	TC, W, BH, F	\$3	T18N, R20W, S32	1

* See Glossary for definition.

STATEWIDE NON-URBAN DEVELOPED RECREATION SITE INVENTORY

LAKE COUNTY (CONT.)

DESCRIPTION		FACILITIES/ACTIVITIES				LOCATION	ACREAGE	
Name	Administrator*	Picnic Units*	Camp Units*	Other*	Fee	Legal Description		
11.	Deer Lick Resort	P	0	37	TC,W,BH	x	T25N,R18W,S14	10
12.	Flathead Lake KOA	KOA	0	x	TC,W,F,S, BH	\$5	T25N,R19W,S29	
13.	Hellroaring Creek KOA	KOA	0	100	TC,W,BH,S, F,BA,BR, WS	\$5	T23N,R19W,S32	80
14.	Inland Charters	P	0	0	B	x	T23N,R20W,S21	
15.	Jocko Park	P	0	20	TC,F,W	\$2	T16N,R20W,S2	8
16.	Kerr Dam	P	x	0	F,B,S	0	T22N,R21W,S12	2
17.	Kims	P	0	32	TC,W,BH, F,S	\$4	T25N,R20W,S29	10
18.	Lazy Wheels	P	0	x	H,S	x	T23N,R20W,S32	
19.	Metzger's	P	x	x	F	x	T21N,R20W,S23	
20.	Millers Marina	P	0	5	TC,W,S,F, BA,BD,BR	\$5	T24N,R21W,S33	
21.	Mission Meadows	P	0	84	TC,W,BH,F	\$4	T21N,R20W,S21	20
22.	Mission Valley Trailer Park	P	0	20	TC,W,BH	\$3	T18N,R20W,S13	3
23.	Pete's Hidden Court	P	0	x	S,F,B	x	T23N,R20W,S21	
24.	Rowley's Trailer Court	P	0	21	TC,W,BH,F	x	T18N,R20W,S31	1
25.	Skipping Rock Lodge	P	0	24	TC,W,BR,R, SF,BA,BD, BR	\$4	T24N,R21W,S33	9
26.	Snowberg Port & Court	P	0	10	TC,W,S,F, BD,BA,BR	\$5	T24N,R21W,S33	2
27.	Table Bay Resort	P	0	20	TC,W,BH,S, F	\$4	T25N,R20W,S9	19
28.	Teepee Village	P	0	50	TC,W,BH	\$5	T16N,R20W,S2	5

IV. PRIVATE AND NON-PROFIT (CONT.)

STATEWIDE NON-URBAN DEVELOPED RECREATION SITE INVENTORY

LAKE COUNTY (CONT.)

DESCRIPTION		FACILITIES/ACTIVITIES				LOCATION	ACREAGE
Name	Administrator*	Picnic Units*	Camp Units*	Other*	Fee	Legal Description	
IV. PRIVATE AND NON-PROFIT (CONT.)							
29. Timberlane	P	0	x	SF, BA	\$3	T24N, R21W, S26	
30. Village Trailer Park	P	0	11	TC, W, BH	\$4	T22N, R20W, S3	4
31. Willow Creek	P	0	17	TC, BH, S, F	\$3	T16N, R20W, S31	4

* See Glossary for definition.

STATEWIDE NON-URBAN DEVELOPED RECREATION SITE INVENTORY

LEWIS and CLARK COUNTY

DESCRIPTION	ADMINISTRATOR	FACILITIES/ACTIVITIES				FEE	LOCATION	ACREAGE
		Picnic Units*	Camp Units*	Other*	Legal Description			
Name	Administrator*	Units*	Units*	Other*	Fee	Description		
I. FEDERAL OWNERSHIP								
1. Holter Lake	BLM	14	37	S, F, B, BA, BO, H	\$2	T14N, R3W, S8	60	
2. Aspen Grove	FS - Helena	6	19	F	0	T14N, R7W, S7	8	
3. Benchmark	FS - L&C	0	14	F, TH, HR	0	T20N, R10W, S16	19	
4. Copper Creek	FS - Helena	6	20	F, H, HR, TH	0	T15N, R8W, S4	3	
5. Coulter	FS - Helena	4	7	F, B, H, TH, WS	0	T13N, R2W, S30	12	
6. Fly In	FS - L&C	0	6	F, H, HR	0	T20N, R10W, S22	4	
7. Home Gulch	FS - L&C	0	15	F, BA, B	0	T21N, R9W, S2	7	
8. Meriwether	FS - Helena	12	0	F, B, H, I S, WS, TH, BD	0	T13N, R2W, S19	9	
9. Moose Creek	FS - Helena	0	11		0	T9N, R5W, S20	4	
10. Pikes Gulch	FS - Helena	0	5		0	T13N, R1W, S36	3	
11. Porcupine	FS - Helena	0	18		0	T10N, R5W, S29	7	
12. South Fork	FS - L&C	x	7	F, H, HR, TH	0	T21N, R10W, S30	9	
13. Straight Creek	FS - L&C	x	10	F, B, BR	0	T20N, R10W, S16	10	
14. Tenmile	FS - Helena	6	0		0	T9N, R5W, S16	3	
15. Vigilante	FS - Helena	3	16		0	T12N, R1E, S30	7	
16. Wood Lake	FS - L&C	6	7	F, BA	0	T19N, R9W, S6	4	
II. STATE OWNERSHIP								
1. Bean Lake F.A.S.	FG	5	50	S, F, BA, W	0	T18N, R7W, S24	16	
2. Beartooth Game Management Area (see Cascade County also)	FG	0	0	F	0		27,000	
a. Beartooth S.R.A.	FG	52	22	F, B, H, HR S, BA	2	T14N, R3W, S4	40	

* See Glossary for definition.

STATEWIDE NON-URBAN DEVELOPED RECREATION SITE INVENTORY

LEWIS and CLARK COUNTY (CONT.)

DESCRIPTION	ADMINISTRATOR*	FACILITIES/ACTIVITIES			Fee	LOCATION	ACREAGE
		Picnic Units*	Camp Units*	Other*		Legal Description	
II. STATE OWNERSHIP (continued)							
3. Canyon Ferry S.R.A. (see Broadwater County also)	FG						2,787
a. Cave Bay		6	6	S,F	\$1	T10N,R1W,S2	20
b. Cemetery Island	FG	3	0	F	0	T10N,R1W,S10	5
c. Court Sheriff	FG	10	15	F	1	T10N,R1W,S3	5
d. Crittendon	FG	7	7	S,F	0	T10N,R1W,S10	6
e. Dam Area	FG	7	0	F	0	T10N,R1W,S4	5
f. Hellgate	FG	30	31	S,F,B	1	T10N,R1E,S19	40
g. Jo Bonner	FG	6	0	F	1	T10N,R1W,S11	4
h. Lewis & Clark	FG	6	0	S,F	1	T10N,R1W,S22	2
i. Lorelei	FG	5	0	S,F	1	T10N,R1W,S15	2
j. Mahogany Cove	FG	3	0	S,F	0	T10N,R1W,S36	1
k. Orchards	FG	4	0	S,F	1	T10N,R1W,S22	2
l. Overlook	FG	8	10		1	T10N,R1W,S10	5
m. Riverside	FG	5	5	F,B	1	T10N,R1W,S4	8
n. Chinaman's (Schaeffer Gulch)	FG	5	10	S,F	1	T10N,R1W,S3	3
o. Shannon	FG	15	0	F	0	T10N,R1W,S3	1

* See Glossary for definition.

STATEWIDE NON-URBAN DEVELOPED RECREATION SITE INVENTORY

LEWIS and CLARK COUNTY (CONT.)

DESCRIPTION Name	Administrator*	FACILITIES/ACTIVITIES			Fee	LOCATION Legal Description	ACREAGE
		Picnic Units*	Camp Units*	Other*			
<u>II. STATE OWNERSHIP (continued)</u>							
5. Lake Helena Causeway F.A.S.	PG	0	0	F,W	\$0	T11N,R2W,S19	1
6. Missouri River- Wolf Creek Canyon Rec. Road	PG	46	0	F,I	0	T14-16N,R2-4W	21
7. Sun River Game Range	PG	0	0	F	0	T20-21N,R8W	13,776
8. Willow Creek Reservoir Wild- life Management Area	PG	x	x	F,S,B, WS	0	T21N,R6-7W	3,069
9. Nilan Reservoir	ONR	2	0	F	0	T20N,R7W,S20	
10. Craig Rest Area	HD	x	0	W,I	0	T16N,R2W,S19	
11. Wolf Creek Canyon Rest Area	HD	x	0	F,W,I	0	T14N,R4W,S21	

III. LOCAL GOVERNMENT OWNERSHIP

1. Hooper Park	County	15	9	F,I,SS	x	T14N,R8W,S19	17
2. Lewis and Clark Fairgrounds	County	10	30	F,W	2	T10N,R4W,S13	200

IV. PRIVATE OWNERSHIP

1. Belmont Ski Area	P	0	0	OS,CC,SB	x	T12N,R6W,S34	60
2. Blacktail Ranch	P	0	x	F,H,HR	x	T15N,R5W	
3. Camp Thunderbird	P	x	x	HR	x	T10N,R5W,S32	
4. Castle's Sapphire Mine	P	x	x	S,F	6	T11N,R2W,S35	
5. Edgewater	P	8	28	BA,B,S, F,W,WS, T,BO	x	T11N,R2W,S27	
* See Glossary for definition							

STATEWIDE NON-URBAN DEVELOPED RECREATION SITE INVENTORY

LEWIS and CLARK COUNTY (CONT.)

DESCRIPTION		FACILITIES/ACTIVITIES				LOCATION	ACREAGE
Name	Administrator*	Picnic Units*	Camp Units*	Other*	Fee	Legal Description	
6. Eldorado Bar Sapphire Mine	P	x	x	F,S,H,TC	\$2-10	T11N,R2W,S9	
7. Gates of the Mountains Boat Club	P	x	0	F,S,B,BA, BD,PT,WS		T12N,R3W,S2	
8. Guffey Sapphire Mine	P	x	x	F,S	6	T10N,R1W,S6	
9. Hauser Lake	P	14	0	F,S,B	x	T12N,R2W,S32	3
10. Holter Lake	P	18	30	B,S,F	x	T14N,R3W,S5	6
11. McDonald's Trailer Park	P	0	15	TC,W,BH	3	T10N,R2W,S31	9
12. Mobile City Home Park	P	0	13	TC,W,BH	3	T10N,R4W,Swe	
13. Stewart's Trailer Court	P	0	45	TC,W,BH	3	T10N,R2W,S30	14
14. Vagabond Haven	P	x	70	TC,W,BH	4	T10N,R3W,S20	
15. Valley Vista KOA	KOA	0	80	TC,W,BH	3	T10N,R3W,S6	
16. Western Trailer Town	P	0	12	W,TC,BH	3	T10N,R3W,S20	

* See Glossary for definition

STATEWIDE NON-URBAN DEVELOPED RECREATION SITE INVENTORY

LIBERTY COUNTY

DESCRIPTION		FACILITIES/ACTIVITIES				LOCATION	ACREAGE
Name	Administrator*	Picnic Units*	Camp Units*	Other*	Fee	Legal Description	
<u>I. FEDERAL OWNERSHIP</u>							
1. Tiber Reservoir	BUR	104	75	B,F,BA	\$0	T29,30,31N R4,5E	7,678
<u>II. STATE OWNERSHIP</u>							
1. Tiber Reservoir Game Management Area	FG	0	0	F	0	T29,30,31N, R4,5E	7,485
<u>III. LOCAL GOVERNMENT OWNERSHIP</u>							
<u>IV. PRIVATE AND NON-PROFIT</u>							
1. Sanford Park Campground	P	0	20	F,S	x	T31N,R4E,S4	1

*See Glossary for definition.

STATEWIDE NON-URBAN DEVELOPED RECREATION SITE INVENTORY

LINCOLN COUNTY

DESCRIPTION		FACILITIES/ACTIVITIES				LOCATION	ACREAGE	
Name	Administrator*	Picnic Units*	Camp Units*	Other*	Fee	Legal Description		
I. FEDERAL OWNERSHIP								
1.	Barron Creek	FS - Kootenai	0	0	B, BA, F, S, WS	0	T32N, R29W, S27	2
2.	Bad Medicine	FS - Kootenai	4	7	F, BA, WS, B	0	T28N, R33W, S4	8
3.	Big Therriault Lake	FS - Kootenai	4	10	F, B, A, B, T	0	T37N, R25W, S29	6
4.	Camp 32	FS - Kootenai	0	4	F	0	T36N, R28W, S35	3
5.	Caribou	FS - Kootenai	0	2	F	0	T37N, R30W, S21	1
6.	Cripple Horse	FS - Kootenai	0	50	S, F, BA, WS, B	0	T31N, R29W, S2	4
7.	Dorr Skeels	FS - Kootenai	0	6	F, BA, WS, B	0	T29N, R33W, S20	2
8.	Howard Lake	FS - Kootenai	2	5	F, BA, B	0	T27N, R31W, S13	2
9.	Kilbrennan Lake	FS - Kootenai	X	5	F, BA, B, WS	0	T33N, R33N, S29	6
10.	Lake Creek	FS - Kootenai	0	4	F, T, H	0	T26N, R30W, S8	9
11.	Little Therriault Lake	FS - Kootenai	0	6	F, BA, T, H	0	T37N, R25W, S30	1
12.	Loon Lake	FS - Kootenai	0	4	F, B	0	T33N, R32W, S25	4
13.	McGillivray	FS - Kootenai	0	55	H, F, S, BA, WS, B	\$2	T30N, R30W, S14	37
14.	N. Dickey Lake	FS - Kootenai	5	16	S, F, BA, W, S, B	\$2	T34N, R25W, S9	9
15.	Paul Bunyan	FS - Kootenai	0	32		\$2	T29N, R30W, S30	22
16.	Pete Creek	FS - Kootenai	0	10	F	0	T35N, R32W, S5	5
17.	Pleasant Valley	FS - Kootenai	0	18	I, H, B	\$2	T26N, R29W, S2	7
18.	Red Top Creek	FS - Kootenai	0	2	F	0	T35N, R33W, S31	1
19.	Rexford Bench	FS - Kootenai	0	0	B, BA, F	0	T36N, R28W, S22	3
20.	Rock Lake	FS - Kootenai	4	1	B, BA, F	0	T35N, R26W, S6	4
21.	Ross Creek	FS - Kootenai	8	0	F, H, I, T	0	T28N, R34W, S12	1

* See Glossary for Definition

STATEWIDE NON-URBAN DEVELOPED RECREATION SITE INVENTORY

LINCOLN COUNTY (CONT.)

DESCRIPTION		FACILITIES/ACTIVITIES				LOCATION	ACREAGE
Name	Administrator*	Picnic Units*	Camp Units*	Other*	Fee	Legal Description	
22. S. Dickey Lake	FS - Kootenai	5	2	S, F, BA, WS, B	0	T34N, R25W, S15	4
23. Spar Lake	FS - Kootenai	0	8	F, BA, WS, B	0	T29N, R34W, S21	5
24. Timber Lane	FS - Kootenai	11	11	F	0	T32N, R31W, S35	8
25. Upper Pipe Creek	FS - Kootenai	3	2	F	0	T33N, R31W, S21	2
26. Whitetail	FS - Kootenai	2	10	F, B, H	0	T35N, R33W, S1	8
27. Yaak	FS - Kootenai	0	43	F, B	\$2	T32N, R34W, S5	17
28. Yaak Falls	FS - Kootenai	0	7	F	0	T33N, R33W, S8	3

II. STATE OWNERSHIP

1. Crystal Lake F.A.S.	FG	0	0	F, BA	0	T27N, R27W, S30	.05
2. Glen Lake F.A.S.	FG	10	0	S, F, BA	0	T36N, R26W, S22	1
3. Logan S.R.A.	FG	10	45	S, F, BA	2	T26N, R27W, S3, S10	16
4. Loon Lake II F.A.S.	FG	0	0	F	0	T34N, R26W, S2	.5
5. Marl Lake F.A.S.	FG	0	0	F	0	T34N, R26W, S3	3
6. Savage Lake F.A.S.	FG	0	0	F, BA	0	T31N, R33W, S27	7
7. Sophie Lake F.A.S.	FG	8	0	S, F, BA	0	T37N, R27W, S21	18
8. Tetraut (Carpenter) Lake F.A.S.	FG	6	0	F, BA	0	T37N, R27W, S21, 22, 28	8
9. Tobacco River F.A.S.	FG	0	0	H, F	0	T36N, R27W, S8, 9, 10, 15	50

III. LOCAL GOVERNMENT OWNERSHIP

* See Glossary for Definition

STATEWIDE NON-URBAN DEVELOPED RECREATION SITE INVENTORY

LINCOLN COUNTY (CONT.)

DESCRIPTION	Name	Administrator*	FACILITIES/ACTIVITIES			Fee	LOCATION	ACREAGE
			Picnic Units*	Camp Units*	Other*		Legal Description	
IV. PRIVATE AND NON-PROFIT								
1.	Carrigan	P	x	18	F	\$0	T32N,R31W,S10	10
2.	Erickson Trailer Park	P	0	5	TC,W,BH, H,S,F	x	T30,R31W,S	4
3.	Eureka Riverside	P	x	23	BH,F,S	2	T36N,R27W,S14	1
4.	Hafferman's Meadowlark Trailer Park	P	x	34	TC,W,BH	4	T30N,R31W,S4	8
5.	Happy's Inn	P	x	50	TC,W,BH, H,F,S	2	T27N,R27W,S19	30
6.	Koocanusa Marina And Resort	P	x	32	TC,W,BH,F, S,BA,BR,BO	5	T31N,R29W,S2	80
7.	Lazy JC	KOA	x	30	TC,W,BH	4	T36N,R27W,S1	25
8.	Libby Creek	P	x	45	F,S,H	0	T29N,R30W,S31	20
9.	Lions Springs	P	x	18	H,F	0	T27N,R28W,S30	10
10.	McCurry's Mobile Home Park	P	0	x	TC,W,H,F, HR,SB,CC	x	T34N,R25W,S4	320
11.	Troy KOA	KOA	x	50	TC,W,BH,H,F	3	T32N,R34W,S35	10
12.	Turner Mountain Ski Area	P	0	0	DS	x	T33N,R31W,S19, 20	640
13.	Woodson's Park	P	x	23	TC,W,BH,F,H	3	T31N,R31W,S30	3

* See Glossary for definition.

STATEWIDE NON-URBAN DEVELOPED RECREATION SITE INVENTORY

MADISON COUNTY

DESCRIPTION		FACILITIES/ACTIVITIES				LOCATION	ACREAGE	
Name	Administrator*	Picnic Units*	Camp Units*	Other*	Fee	Legal Description		
I. FEDERAL OWNERSHIP								
1.	Balanced Rock	FS - Beaverhead	5	0	F	\$0	T4S,R3W,S18	3
2.	Bear Creek	FS - Beaverhead	0	2	F	0	T8S,R1E,S12	
3.	Branham Lakes	FS - Beaverhead	0	3	F,B	0	T4S,R3W,S5	3
4.	Canyon	FS - Beaverhead	0	3	F	0	T9S,R3W,S18	1
5.	Cliff Lake	FS - Beaverhead	0	0	F,B,WS, BR,BA	0	T12S,R2E,S30	2
6.	Cliff Point	FS - Beaverhead	0	6	F,BA,B, WS,HR,H	0	T12S,R1E,S14	2
7.	Cottonwood Camp	FS - Beaverhead	0	2	F	0	T10S,R3W,S9	
8.	Hilltop	FS - Beaverhead	0	18	HR	0	T12S,R1E,S11	8
9.	Hollow Top Lake	FS - Beaverhead	0	1	F,H	0	T3S,R3W,S4	
10.	Jack Creek	FS - Beaverhead	0	6	F,HR,H,TH	0	T6S,R2E,S6	2
11.	Madison River	FS - Beaverhead	0	10	F,FT,HR	0	T11S,R1E,S14	4
12.	Manley Camp	FS - Beaverhead	0	10		0	T8S,R2E,S16	
13.	Mill Creek	FS - Beaverhead	9	9		0	T4S,R4W,S23	5
14.	North Hidden Lake	FS - Beaverhead	0	1	F,G	0	T13S,R1E,S3	
15.	Potosi	FS - Beaverhead	0	15	F,HS,HR	0	T3S,R2W,S6	3
16.	Quake Lake	FS - Gallatin	0	0	BA,B,F	0	T11S,R2E,S20	5
17.	South Hidden Lake	FS - Beaverhead	0	1	F,B	0	T13S,R1E,S9	
18.	Wade Lake	FS - Beaverhead	0	11	F,BA,WS, BR	0	T12S,R1E,S11	5
19.	West Fork	FS - Beaverhead	0	5	F,FT,HR	0	T11S,R1E,S10	2
20.	Earthquake Lake	FS - Gallatin	0	0	F,B,I	0	T11S,R2E,S36	1
21.	Red Mountain	BLM	12	22	F,PT	0	T3S,R1E,S2	
22.	Ruby Creek (West Madison)	BLM	9	28	F,H,PT	0	T9S,R1W,S12	128
23.	South Madison	BLM	22	44	F,FT	0	T10S,R1E,S6	

* See Glossary for definition.

STATEWIDE NON-URBAN DEVELOPED RECREATION SITE INVENTORY
MADISON COUNTY (CONT.)

DESCRIPTION		FACILITIES/ACTIVITIES				LOCATION	ACREAGE
Name	Administrator*	Picnic Units*	Camp Units*	Other*	Fee	Legal Description	
<u>II. STATE OWNERSHIP</u>							
1.	Beaverhead Rock S.M.	FG	0	0	F	\$0	T5S,R7W,S22 71
2.	Burnt Tree Hole F.A.S.	FG	0	0	F	0	T6S,R1W,S17 27
3.	Cardwell F.A.S.	FG	6	4	F	0	T1N,R3W,S10 6
4.	Eight Mile Ford F.A.S.	FG	0	0	F	0	T6S,R1W,S20 30
5.	Ennis F.A.S.	FG	10	15	BA,F	\$1	T6S,R1W,S4 77
6.	Harrison Lake F.A.S.	FG	20	10	BA,F	0	T1,2S,R1W 40
7.	Madison-Bear Creek Game Management Area	FG	0	0	F,FT	0	T7,8S,R1,2E 3,456
8.	Madison-Wall Creek Game Management Area	FG	0	0	F,FT	0	T9,10S,R1W 6,467
9.	Meadow Lake F.A.S.	FG	5	0	F,BA	0	T4S,R1W,S34 6
10.	Raynold's Pass F.A.S.	FG	0	0	F	0	T11S,R2E,S33, 34 162
11.	Valley Garden F.A.S.	FG	20	0	F	0	T5S,R1W,S27 147
12.	Varney Bridge F.A.S.	FG	10	0	F	0	T7S,R1W,S17 8
13.	Rest Area	HD	0	0	W,I	0	T11S,R1E,S3
14.	Twin Bridges	HD	0	0	I	0	T3S,R6W,S11

III. LOCAL GOVERNMENT OWNERSHIP

* See Glossary for definition.

STATEWIDE NON-URBAN DEVELOPED RECREATION SITE INVENTORY

MADISON COUNTY (CONT.)

DESCRIPTION		FACILITIES/ACTIVITIES				LOCATION	ACREAGE	
Name	Administrator*	Picnic Units*	Camp Units*	Other*	Fee	Legal Description		
IV. PRIVATE AND NON-PROFIT								
1.	Alder KOA	KOA	0	70	TC,BR,H,F	\$4	T6S,R4W,S10	10
2.	Bear Trap Hot Springs	P	0	59	TC,N,BH,F	x	T3S,R1N,S14	
3.	Beaverhead Cabin Camp	P	0	9	TC,N,F,S	\$4	T11S,R1E,S11	2
4.	Camper Corner	P	0	20	TC,W,BH	x	T6S,R1W,S4	
5.	Jefferson River Park	P	0	18	TC,W,BH, BA,F	\$4	T2S,R6N,S23	
6.	Lainy's Lakeview Campground	P	0	30	TC,W,BH,S, F,B,H,BR	\$4	T4S,R1N,S34	
7.	Lake Shore Lodge	P	0	56	TC,W,BH,H, F,S,HR	\$5	T4S,R1W,S35	10
8.	McCall's Elkhorn Trailer Park	P	0	22	TC,N,BH	\$3	T6S,R1W,S5	
9.	Madison Dam (Ennis Lake)	P	2	2	B,S,F	0	T4S,R1N,S36	5
10.	Meadow Lake Lodge	P	0	22	TC,BH	\$3	T4S,R1N,S34	1
11.	Slide Inn Modern Cabins Trailer Court	P	0	23	TC,W,BH, F	x	T11S,R2E,S34	20
12.	Virginia City Campground	P	0	72	TC,W,BH	\$4	T6S,R3N,S23	

* See Glossary for definition.

STATEWIDE NON-URBAN DEVELOPED RECREATION SITE INVENTORY

McCONE COUNTY

DESCRIPTION	Administrator*	FACILITIES/ACTIVITIES			Fee	LOCATION	ACREAGE
		Picnic Units*	Camp Units*	Other*		Legal Description	
Name							
I. <u>FEDERAL OWNERSHIP</u>							
1. Bear Creek	CE	0	9	S, P, B, WS	\$0	T25N, R42E, S10	340
II. <u>STATE OWNERSHIP</u>							
III. <u>LOCAL GOVERNMENT OWNERSHIP</u>							
IV. <u>PRIVATE AND NON-PROFIT</u>							

*See Glossary for definition.

STATEWIDE NON-URBAN DEVELOPED RECREATION SITE INVENTORY

MEAGHER COUNTY

DESCRIPTION Name	Administrator*	FACILITIES/ACTIVITIES			Fee	LOCATION	ACREAGE
		Picnic Units*	Camp Units*	Other*		Legal Description	
<u>I. FEDERAL OWNERSHIP</u>							
1. Grasshopper	FS - L&C	1	11	F	\$0	T9N,R8E,S17	8
2. Jumping Creek	FS - L&C	1	10	F	0	T12N,R7E,S36	10
3. Moose Creek	FS - L&C	0	5	F	0	T13N,R7E,S32	3
4. Spring Creek	FS - L&C	0	10	F	0	T10N,R10E,S33	5
<u>II. STATE OWNERSHIP</u>							
1. Fort Baker F.A.S.	FG	0	0	F,PT	0	T12N,4E,S13	51
2. Smith River F.A.S.	FG	10	10	F,PT	0	T11N,R4E	3,488
3. Bair Lake (Durland Reservoir)	DNR	2	0	F,B	0	T10N,R9E,S35	
4. Martinsdale Reservoir	DNR	2	0	F,B,I	0	T8N,R11E,S13	
5. North Fork Smith River Reservoir (Lake Sutherlin)	DNR	2	0	F	0	T10N,R8E,S16	
<u>III. LOCAL GOVERNMENT OWNERSHIP</u>							
<u>IV. PRIVATE AND NON-PROFIT</u>							
1. Showdown Ski Area (see also Cascade County)	P	0	0	DS	0	T13N,R8E,S33	
2. White Sulphur Springs KOA	KOA	0	85	F,TC,W	\$5	T9N,R6E,S13	6

* See Glossary for definition.

STATEWIDE NON-URBAN DEVELOPED RECREATION SITE INVENTORY

MINERAL COUNTY

DESCRIPTION	ADMINISTRATOR*	FACILITIES/ACTIVITIES			Fee	LOCATION	ACREAGE
		Picnic Units*	Camp Units*	Other*		Legal Description	
<u>I. FEDERAL OWNERSHIP</u>							
1. Cabin City	FS - Lolo	0	12	F	\$2	T19N, R29W, S26	8
2. Quartz Flat	FS - Lolo /HD	0	52	F, I, W	2	T15N, R25W, S9	4
3. SLOWAY	FS - Lolo	0	19	F	2	T17N, R27W, S15	14
4. Trout Creek	FS - Lolo	7	12	F	0	T16N, R26W, S27	6
<u>II. STATE OWNERSHIP</u>							
1. Alberton	HD / FG	5	x	F, I, W	0	T15N, R24W, S32, 33	87
2. Denna Mora	HD / FS - Lolo	x	0	F, I	0	T19N, R32W, S11	
3. Alberton Game Range	FG	0	0	F	0	T14, 15N, R23, 24W, S6, 32, 36	666
4. Big Pine F.A.S.	FG	5	7	F, I	0	T14N, R24W, S8	19
5. Forest Grove F.A.S.	FG	0	0	F, BA	0	T15N, R25W, S9	5
6. Forks F.A.S.	FG	4	4	F	0	T14N, R25W, S36	5
<u>III. LOCAL GOVERNMENT OWNERSHIP</u>							

STATEWIDE NON-URBAN DEVELOPED RECREATION SITE INVENTORY

MINERAL COUNTY (CONT.)

DESCRIPTION		FACILITIES/ACTIVITIES				LOCATION	ACREAGE
Name	Administrator*	Picnic Units*	Camp Units*	Other*	Fee	Legal Description	
IV. PRIVATE AND NON-PROFIT							
1. Hole-in-the-wall Lodge	P	0	0	F,H,HR,SB	x	T13N,R25W,S5	60
2. Lookout Pass	P	0	0	DS,CC,SB	x	T20N,R32W,S32	
3. Ranita	P	0	15	F,TC,W	3	T19N,R30W,S22	5
4. St. Regis KOA	KOA	0	50	F,H,TC,W	5	T18N,R28W,S23	15
5. Vacation Farm	P	0	0	B,H,HR	x	T19N,R30W,S9	80

STATEWIDE NON-URBAN DEVELOPED RECREATION SITE INVENTORY

MISSOULA COUNTY

DESCRIPTION		FACILITIES/ACTIVITIES				LOCATION	ACREAGE
Name	Administrator*	Picnic Units*	Camp Units*	Other*	Fee	Legal Description	
I. FEDERAL OWNERSHIP							
1.	Big Larch	FS - Lolo	21	50	F,B,S,BA, WS	\$2	T17N,R15W,S34 27
2.	Grand Menard	FS - Lolo	3	0			T15N,R22W,S8 3
3.	Holland Creek	FS - Flathead	0	2	F,H,HR	0	T20N,R16W,S34 3
4.	Holland Lake	FS - Flathead	1	0	BA,B,S,F, WS	0	T20N,R16W,S34 3
5.	Holland Lake	FS - Flathead	0	41	B,F,H,HR, S,BA,BR,WS	3	T20N,R16W,S34 24
6.	Holland Lake	FS - Flathead	1	0	BA,BR,B,S, F,WS	0	T20N,R16W,S34 7
7.	Lake Alva	FS - Lolo	0	2	F,B,WS	0	T18N,R16W,S24 1
8.	Lake Inez	FS - Lolo	0	2	F,BA,B,WS	0	T18N,R15W,S30 1
9.	Lee Creek	FS - Lolo	0	22	F,H,T	2	T11N,23W,S18 6
10.	Lewis and Clark	FS - Lolo	6	17	F,H	2	T12N,R22W,S29 7
11.	Lindbergh Lake	FS - Flathead	0	4	F,S,BA,B, WS	0	T19N,R17W,S13 3
12.	Owl Creek	FS - Flathead	0	6		0	T19N,R16W,S2 10
13.	Pattee Canyon Picnic Area	FS - Lolo	91	0		0	T12N,R19W,S1 33
14.	River Point	FS - Lolo	8	26	F,S,B,WS	2	T17N,R15W,S33 13
15.	Seeley Lake	FS - Lolo	9	32	F,S,B,BA, WS	2	T17N,R15W,S33 19
II. STATE OWNERSHIP							
1.	Angelvine	HD	5	0	F,FT	0	T13N,R17W,S9
2.	Clinton	HD	5	0		0	T11N,R16W,S5
3.	Beavertail Hill S.R.A.	FG	10	15	F,FT,BA	2	T11N,R16W,S11 65

* See Glossary for definition.

STATEWIDE NON-URBAN DEVELOPED RECREATION SITE INVENTORY

MISSOULA COUNTY (CONT.)

DESCRIPTION		FACILITIES/ACTIVITIES				LOCATION	ACREAGE	
Name	Administrator*	Picnic Units*	Camp Units*	Other*	Fee	Legal Description		
4.	Blackfoot- Clearwater Game Range (see Powell County also)	FG		F,B,H,TH, HR,CC,SB, FT	\$0	T1S,16N,R14, 15W	38,000	
a.	Clearwater Crossing F.A.S.	3	3	F,FT	0	T15N,R14W, S33	4	
b.	Harper Lake F.A.S.	3	10	F,BA	0	T15N,R14W, S28	40	
5.	Chief Looking Glass F.A.S.	FG	10	14	F,FT	0	T11N,R20W, S36	13
6.	Erskine F.A.S.	FG	0	0	F,FT	0	T14,15N,R21W, S4,5,31,32,33	427
7.	Frenchtown Pond F.A.S.	FG	20	20	S,F	2	T15N,R21W, S,28,33	41
8.	Kelly Island F.A.S.	FG	0	0	F,FT,BA, H,T	0	T13N,R19W,S22, 23,28,29	544
9.	Petty Creek F.A.S.	FG	0	0	F,FT	0	T14N,R23W,S12,	25
10.	Placid Lake S.R.A.	FG	32	36	B,F,S,I, BA,BD,WS, H	2	T16N,R15W,S20, 21,28	31.5
11.	Salmon Lake S.R.A.	FG	20	20	B,F,H,I,S, BA,BD,WS	2	T15,16N,R14W, S5,32	42
12.	Turah F.A.S.	FG	0	18	BA,F,FT	2	T12N,R18W,S1	24
13.	Tamarack Creek F.A.S.	FG	0	0	F	0	T11N,R17W,S36	4

* See Glossary for definition.

STATEWIDE NON-URBAN DEVELOPED RECREATION SITE INVENTORY

MISSOULA COUNTY (CONT.)

DESCRIPTION Name	ADMINISTRATOR*	FACILITIES/ACTIVITIES			Fee	LOCATION	ACREAGE
		Picnic Units*	Camp Units*	Other*		Legal Description	
III. LOCAL GOVERNMENT OWNERSHIP							
1. Blackfoot River Recreation Management Area (see Powell County also)	FG / County / P						
a. Johnsrud Park	P	x	x	F,FT	\$0	T13N,R16W,S6	
b. Sheep Flats	P	x	0	F,FT	0	T14N,R16W,S28	
c. Dog Monument	P	x	0	F,FT	0	T14N,R16W,S28	
d. Thibideau Rapids	DNR	x	0	F,FT	0	T14N,R16W,S22	
e. Thibideau	P	0	x	F,FT	0	T14N,R16W,S27	
f. Whitaker Bridge	P	x	0	F,FT	0	T14N,R16W,S27	
g. Goose Rock Flat	P	0	x	F,FT	0	T14N,R16W,S26	
h. Belmont Creek	P	x	0	F,FT	0	T14N,R16W,S24	
i. West Ninemile Prairie	P	x	0	F,FT	0	T14N,R15W,S19	
j. Riverbend	P	0	x	F,FT	0	T14N,R15W,S19	
k. Lubrecht	P	0	x	F,FT	0	T14N,R15W,S20	
l. Ninemile Prairie F.A.S.	FG	0	4	F,FT	0	T14N,R15W,S28	10
m. Sunset Bridge Pilings	P	x	0	F,FT	0	T14N,R15W,S26	

STATEWIDE NON-URBAN DEVELOPED RECREATION SITE INVENTORY

MISSOULA COUNTY (CONT)

DESCRIPTION		FACILITIES/ACTIVITIES				LOCATION	ACREAGE
Name	Administrator*	Picnic Units*	Camp Units*	Other*	Fee	Legal Description	
<u>III. LOCAL GOVERNMENT OWNERSHIP (continued)</u>							
n. Roundup Bar	P	x	0	F,FT	\$0	T14N,R15W,S25	
o. South Sunset Hill	P	x	0	F,FT	0	T14N,R14W,S29	
p. North Sunset Hill	DNR	x	0	F,FT	0	T14N,R14W,S16	
q. Floater Camp	DNR	0	x	F,FT	0	T15N,R14W,S36	
r. Sperry Grade	DNR	x	0	F,FT	0	T15N,R14W,S36	
s. County Line	DNR	x	0	F,FT	0	T15N,R14W,S25	
<u>IV. PRIVATE AND NON-PROFIT</u>							
1. Campfire Girls Lodge	P	0	x	S,F	x	T15N,R14W,S8	
2. Double Arrow Ranch	P	0	x	HR,H	x	T16N,R15W,S11	
3. El Mar KOA	KOA	0	199	S,TC,W	5	T13N,R19W,S7	30
4. Holland Lake Lodge	P	0	x	S,F,B,BR	x	T20N,R16W,S35	
5. Legendary Lodge	R	0	x	S,F,B	x	T15N,R14W,S9	
6. Lewis & Clark Campground	P	0	87	TC	3	T12N,R17W,S27	7
7. Lolo Hot Springs	P	x	0	BH,S,HS,I	x	T11N,R23W,S7	
8. Marshall Mountain	P	0	0	DS,CC	7	T13N,R18W,S5	160
9. Wike's Store and Campground	P	0	55	F,TC	3	T12N,R18W,S12	7
10. Mobile City Trailer Park	P	0	20	TC,W	x	T13N,R19W,S7	
11. Montana SnowBowl	P	0	0	PS,CC	x	T15N,R19W,S28, 33	1500
12. Montana Sports Ranch	P	0	x	F,HR,SB, CC,S	x	T16N,R15W	240

* See Glossary for definition.

STATEWIDE NON-URBAN DEVELOPED RECREATION SITE INVENTORY

MISSOULA COUNTY (CONT.)

DESCRIPTION	Name	Administrator*	FACILITIES/ACTIVITIES			Fee	LOCATION	ACREAGE
			Picnic Units*	Camp Units*	Other*		Legal Description	
IV. PRIVATE AND NON-PROFIT	(continued)							
13.	Ninemile House	P	0	8	F,H,TC,W	x	T15N,R22W,S27	5
14.	Out Post Camp- ground	P	0	80	TC,W,S	3	T14N,R20W,S10	3
15.	Rock Creek	P	0	40	F,S,TC,W	5	T11N,R17W,S13	5
16.	Rock Creek Stage Station	P	0	32	S,F,TC,W	4	T11N,R17W,S13	5
17.	Seeley Lake Trailer Court	P	0	32	TC,W,BH, F,S,H	x	T16N,R15W	40
18.	Swan Valley Ranch Ranchcamp	P	0	24	BR,B,S,F	3	T19N,R17W,S23	25

STATEWIDE NON-URBAN DEVELOPED RECREATION SITE INVENTORY
MUSSELSHELL COUNTY

DESCRIPTION		FACILITIES/ACTIVITIES				LOCATION	ACREAGE
Name	Administrator*	Picnic Units*	Camp Units*	Other*	Fee	Legal Description	

NO SITES REPORTED

STATEWIDE NON-URBAN DEVELOPED RECREATION SITE INVENTORY

PARK COUNTY

DESCRIPTION	ADMINISTRATOR*	FACILITIES/ACTIVITIES			Fee	LOCATION	ACREAGE
		Picnic Units*	Camp Units*	Other*		Legal Description	
<u>I. FEDERAL OWNERSHIP</u>							
1. Big Creek	FS - Gallatin	0	5	F	0	T6S,R6E,S13	
2. Chief Joseph	FS - Gallatin	0	6		0	T9S,R15E,S28	2
3. Colter	FS - Gallatin	0	23		\$2	T9S,R15E,S20	8
4. Falls Creek	FS - Gallatin	0	11	F	\$2	T4S,R12E,S15	2
5. Hicks Park	FS - Gallatin	11	23	F,H,T	\$2	T6S,R12E,S21	9
6. LaDuke Springs	FS - Gallatin	0	0	F	0	T8S,R8,S31	2
7. Pine Creek	PS - Gallatin	4	24	F,H,T	\$2	T4S,R10E,S17	27
8. Snowbank	PS - Gallatin	3	11	F	\$2	T6S,R10E,S19	8
9. Soda Butte	PS - Gallatin	3	21	F	\$2	T9S,R15E,S30	8
10. West Boulder	PS - Gallatin	3	3	F,H,T	0	T3S,R12E,S25	2
<u>II. STATE OWNERSHIP</u>							
1. Carter's Bridge F.A.S.	FG	0	0	F	0	T3S,R9E,S12	3
2. Chicory F.A.S.	FG	0	0	F	0	T5S,R8E,S14	2
3. Corwin Springs F.A.S.	FG	0	0	F	0	T8S,R8E,S30	1
4. Dailey Lake F.A.S.	FG	10	20	BA,F	0	T6S,R7E,S36	123
5. Emigrant F.A.S.	FG	5	0	F	0	T5S,R8E,S27	2
6. Loch Leven F.A.S.	FG	10	20	BA,F	0	T4S,R9E,S27, 28	57
7. Mallard's Rest F.A.S.	FG	5	5	F	0	T4S,R9E,S16	17
8. Paradise F.A.S.	FG	5	0	F,FT	0	T5S,R0E,S8	3
9. Queen of the Waters F.A.S.	FG	0	0	F	0	T9S,R8E,S15	10
10. Sheep Mountain F.A.S.	FG	5	0	F,FT	0	T1S,R11E,S5	7
11. Clyde Park Rest Area	HD	5	0	F	0	T1N,R9E,S14	

See Glossary for Definition

STATEWIDE NON-URBAN DEVELOPED RECREATION SITE INVENTORY

PARK COUNTY (CONT.)

DESCRIPTION		FACILITIES/ACTIVITIES				LOCATION	ACREAGE
Name	Administrator*	Picnic Units*	Camp Units*	Other*	Fee	Legal Description	
12. Emigrant Rest Area	HD	X	0	F	0	T6S,R7E,S23	
III. <u>LOCAL GOVERNMENT OWNERSHIP</u>							
IV. <u>PRIVATE AND NON-PROFIT</u>							
1. Calamity Jane's Trailer Ct.	P	X	17	TC,W,BH, F	\$4	T9S,R8E,S23	1
2. Camp Mustang Trailer Park and Campground	P	0	66	TC,W,BH, HR,H.F.S.	\$3	T8S,R8E,S30	5
3. Chico Hot Springs Ranch	P	X	0	F,HR,H,S, HS,BH	X	T6S,R8E,S1	90
4. Cinnabar Traveler's Rest Area	P	X	140	TC,W,BH, F	\$4	T8S,R8E,S30	40
5. Geyser Campground	P	X	35	TC,W,BH	\$4	T2S,R9E,S13	3
6. Osen's Drive Thru	P	X	77	TC,W,BH,	\$3	T2S,R9E,S24	9
7. Paradise Valley KOA	KOA	X	75	TC,W,BH, BA,H,S,F	\$4	T3S,R9E,S10	7
8. Park Road Trailer Park	P	0	35	BH	\$3	T2S,R9E,S24	4
9. Paradise Campground and Court	P	X	40	TC,W,BH	\$3	T9S,R8E,S23	4
10. Pinecrest Trailer Park	P	0	26	TC,W,BH,F	\$3	T3S,R9E,S2	3
11. Rainbow Motel and Campground	P	0	40	TC,W,BH,F	\$3	T2S,R10E,S18	

* See Glossary for Definition

STATEWIDE NON-URBAN DEVELOPED RECREATION SITE INVENTORY
 PARK COUNTY (CONT.)

DESCRIPTION		Administrator*	FACILITIES/ACTIVITIES			Fee	LOCATION	ACREAGE
Name	Picnic Units*		Camp Units*	Other*	Legal Description			
12.	Rancho Plente Campground	P	0	100	BH,F	\$3	T3S,R9E,S2	
13.	Rock Canyon Camp	P	X	30	TC,W,H, S,F	\$3	T2S,R9E,S35	3
14.	Rocky Mountain Campground	P	X	56	TC,W,BH	\$4	T9S,R8E,S23	
15.	S-S Motel and Trailer Park	P	X	45	TC,W,BH	\$5	T2S,R9E,S13	17
16.	Sunset Corral Campground	P	X	35	TC,W,BH	\$3	T2S,R9E,S13	4
17.	United Campground	P	X	94	TC,W,BH, S	\$3	T3S,R9E,S27	10
18.	Weston's Rock Canyon Camp	P	0	32	TC,W,BH, F	\$2	T2S,R9E,S35	4

STATEWIDE NDN-URBAN DEVELOPED RECREATION SITE INVENTORY

PHILLIPS COUNTY

DESCRIPTIDN		FACILITIES/ACTIVITIES					LOCATIDN	ACREAGE
Name	Administrator*	Picnic Units*	Camp Units*	Dther*	Fee	Legal Description		
<u>I. FEDERAL OWNERSHIP</u>								
1.	Bowdoin National Wildlife Refuge	FWS	3	0	S, F, B	\$0	T30-31N, R31- 32E	
2.	Duval Creek	FWS	0	2	F	0	T22N, R24E, S34	
3.	Harriett Island	FWS	0	2	F	0	T22N, R24E, S35	
4.	Rock Creek	FWS	5	5	F	0	T21N, R25E, S2	
5.	Siparyann Creek	FWS	0	3	F	0	T22N, R25E, S32	
6.	Slipperyann Station	FWS	18	30	F, T	0	T22N, R24E, S36	
7.	U.L. Bend National Wildlife Refuge	FWS	10	10	F, B	0	T21N, R29E	
8.	Withrow Bottom	FWS	2	3	F, B	0	T21N, R28E, S8	
9.	Camp Creek	BLM	6	9	F, SB, H	0	T25N, R25E, S16	40
10.	Missouri Wild & Scenic River	BLM	0	0	F, B, S, H	0	T22, 23N, R22, 23E	
11.	Montana Gulch	BLM	5	5	F, SB, H	0	T25N, R24E, S28	20
<u>II. STATE OWNERSHIP</u>								
1.	Cole Ponds F.A.S.	FG	3	0	F	0	T32N, R33E, S8, 17	139
2.	Nelson Reservoir S.R.A.	FG	5	15	F, B, S, BA	0	T32N, R32E, S35	228
<u>III. LOCAL OWNERSHIP</u>								
1.	Trafton Park	City of Malta	x	50	W, BH, F	1	T30N, R30E, S18	
<u>IV. PRIVATE AND NON-PROFIT</u>								

* See Glossary for definition

STATEWIDE NON-URBAN DEVELOPED RECREATION SITE INVENTORY

PETROLEUM COUNTY

DESCRIPTION	ADMINISTRATOR	FACILITIES/ACTIVITIES			FEE	LOCATION	ACREAGE
		Picnic Units*	Camp Units*	Other*		Legal Description	

I.	<u>FEDERAL OWNERSHIP</u>						
II.	<u>STATE OWNERSHIP</u>						
	1. Lake Petrolia	DNR	2	0	F,B	0	T14N,R27E,S36
III.	<u>LOCAL GOVERNMENT OWNERSHIP</u>						
IV.	<u>PRIVATE AND NON-PROFIT</u>						

STATEWIDE NON-URBAN DEVELOPED RECREATION SITE INVENTORY

PONDERA COUNTY

DESCRIPTION	Name	Administrator*	FACILITIES/ACTIVITIES			Fee	LOCATION	ACREAGE
			Picnic Units*	Camp Units*	Other*		Legal Description	
I. <u>FEDERAL OWNERSHIP</u>								
1. Mittens Lake	BIA-Blackfeet		x	15	F	x	T29N,R11W,S1	
II. <u>STATE OWNERSHIP</u>								
1. Dupuyer Rest Area	HD		5	0	W,I	0	T28N,R7W,S9	
III. <u>LOCAL GOVERNMENT OWNERSHIP</u>								
IV. <u>PRIVATE AND NON-PROFIT</u>								

* See Glossary for Definition.

STATEWIDE NON-URBAN DEVELOPED RECREATION SITE INVENTORY

POWDER RIVER COUNTY

DESCRIPTION Name	Administrator*	FACILITIES/ACTIVITIES			Fee	LOCATION	ACREAGE
		Picnic Units*	Camp Units*	Other*		Legal Description	
<u>FEDERAL OWNERSHIP</u>							
1. Cow Creek	FS-Custer	3	5	F	\$0	T6S,R45E,S17	5
2. Holiday Spring	FS-Custer	3	0		0	T2S,R47E,S19	3
3. Red Shale	FS-Custer	3	13	H	2	T3S,R45E,S14	5
<u>STATE OWNERSHIP</u>							
1. Broadus Rest Area	HD	0	0	I	0	T5S,R51E,S2	
<u>LOCAL GOVERNMENT OWNERSHIP</u>							
<u>PRIVATE AND NON-PROFIT</u>							
1. Lemonade Spring	P	0	21	TC,W,DS, CC	2	T3S,R47E,S28	20
2. Town & Country Village	P	0	25	TC,W	3	T5S,R51E,S3	5
3. Wayside Park	P	0	18	TE,W	4	T4S,R51E,S30	10

STATEWIDE NON-URBAN DEVELOPED RECREATION SITE INVENTORY

POWELL COUNTY

DESCRIPTION	Name	Administrator*	FACILITIES/ACTIVITIES			Fee	LOCATION	ACREAGE
			Picnic Units*	Camp Units*	Other*		Legal Description	
I. FEDERAL OWNERSHIP								
1.	Big Nelson	FS - Lolo	0	6	F,BA,B, WS,H	\$0	T15N,R10W,S7	4
2.	Cromwell Dixon	FS - Helena	5	14		2	T9N,R6W,S2	17
3.	Kading	FS - Helena	0	14		0	T8N,R7W,S21	10
4.	Monture	FS - Lolo	0	5	H,HR,TH	0	T16N,R12W,S20	3
5.	Racetrack	FS - D. Lodge	0	10	F	0	T6N,R11W,S11	5
6.	Grant-Kohrs Ranch	NPS	x	0	I	0	T8N,R9W,S33	
II. STATE OWNERSHIP								
1.	Avon Rest Area	HD	x	0	I,F	0	T9N,R9W,S1	
2.	Copenhaver Rest Area	HD	x	0	I	0	T15N,R12W,S36	
3.	Gold Creek Rest Area	HD	x	0	I,F	0	T10N,R11W,S22	
4.	Nevada Creek Reservoir	DNR	0	0	S,F,B	0	T12N,R10W,S13	
5.	Blackfoot-Clear- water Game Range (see Missoula County also)	FG	0	0	F,B,TH,HR, CC,SB,FT	0	T15N,R11,12, 13W	11,000
6.	Cedar Meadow F.A.S.	FG	0	0	F,FT	0	T13N,R12W,S12	3
7.	Harry Morgan F.A.S.	FG	0	0	F,FT,I	0	T14N,R12W,S10	65
8.	Kohrs Bend F.A.S.	FG	0	0	F,FT	0	T9N,R9W,S28	7
9.	Lincoln Canyon F.A.S.	FG	0	0	F	0	T14N,R11W,S25	8
10.	Monture F.A.S.	FG	7	0	F	0	T15N,R13W,S22	102
11.	Murphy F.A.S.	FG	0	0	F,FT	0	T14N,R13W,S1	40
12.	River Junction F.A.S.	FG	0	4	F,FT,BA	0	T14N,R12W,S9	32
13.	Upsata Lake F.S.S.	FG	2	0	F,B,BA	0	T15N,R13W,S2	11

* See Glossary for definition.

STATEWIDE NON-URBAN DEVELOPED RECREATION SITE INVENTORY

POWELL COUNTY (CONT.)

DESCRIPTION		FACILITIES/ACTIVITIES				LOCATION	ACREAGE
Name	Administrator*	Picnic Units*	Camp Units*	Other*	Fee	Legal Description	
III. <u>LOCAL GOVERNMENT OWNERSHIP</u>							
IV. <u>PRIVATE AND NON-PROFIT</u>							
1.	Browns Lake	P	x	x	F,S,B	\$0	T14N,R11W,S20 10
2.	Camp Child	P(YMCA)	5	70	F,S,H,HR, B	x	T9N,R6W,S19 76
3.	Gold Pan Campground	P	15	50	F,H,S	x	T9N,R11W,S27 20
4.	Lahman's Trailer Park	P	30	72	TC,W,B, H,BT,F,S	3	T9N,R10W,S24 15
5.	Murphy Ranch	P	0	0	F,HR,SB, FT	x	T15N,R12W,S33 5,800
6.	R-B KOA	KOA	0	65	TC,W,S,F	5	T8N,R9W,S33 5
7.	RLDS Camp	R	5	65	F,H	x	T10N,R7W,S31 20
8.	Sunshine Camp	P	0	0	S,F,H,HR	x	T9N,R6W,S30
9.	Whitetail Ranch	P	0	0	F,HR,CC, H,SB	x	T15N,R10W,S18 1,400

* See Glossary for definition.

STATEWIDE NON-URBAN DEVELOPED RECREATION SITE INVENTORY
PRAIRIE COUNTY

DESCRIPTION	ADMINISTRATOR*	FACILITIES/ACTIVITIES			FEE	LOCATION	ACREAGE
		Picnic Units*	Camp Units*	Other*		Legal Description	
<u>I. FEDERAL OWNERSHIP</u>							
<u>II. STATE OWNERSHIP</u>							
1. Fallon Bridge F.A.S.	FG	0	0	F	\$0	T13N,R52E,S27	5
2. Powder River Depot SM	FG	0	0	I,F,BA,FT	0	T11,12N,R50E, S4,33	
<u>III. LOCAL GOVERNMENT OWNERSHIP</u>							
1. Highway 10 Picnic Area	County	10	0		0	T11N,R50E,S3	2
<u>IV. PRIVATE AND NON-PROFIT</u>							

*See Glossary for definition.

STATEWIDE NON-URBAN DEVELOPED RECREATION SITE INVENTORY

RAVALLI COUNTY

DESCRIPTION	ADMINISTRATOR*	FACILITIES/ACTIVITIES			Fee	LOCATION	ACREAGE
		Picnic Units*	Camp Units*	Other*		Legal Description	
Name							
I. FEDERAL OWNERSHIP							
1. Alta	FS - Bitterroot	0	15		0	T2S, R22W, S34	6
2. Bear Creek Pass	FS - Bitterroot	0	7	H	0	T4N, R23W, S5	2
3. Black Bear	FS - Bitterroot	6	10		0	T5N, R19W, S24	8
4. Blodgett Canyon	FS - Bitterroot	5	0	TH, H, HR	0	T6N, R21W, S17	3
5. Boulder Creek	FS - Bitterroot	1	11		0	T1N, R21W, S19	8
6. Charles Waters Memorial	FS - Bitterroot	3	17	H, HR	\$2	T10N, R20W, S32	12
7. Como Bay	FS - Bitterroot	1	0	S	0	T4N, R21W, S30	1
8. Crazy Creek	FS - Bitterroot	0	14		0	R1N, R20W, S27	9
9. Fales Flat	FS - Bitterroot	0	1		0	T1S, R23W, S16	3
10. Gold Creek	FS - Bitterroot	1	3		0	T7N, R19W, S1	3
11. Indian Trees	FS - Bitterroot	0	18		0	T1S, R19W, S16	7
12. Jennings Camp	FS - Bitterroot	0	4		0	T2N, R18W, S26	1
13. Lake Como	FS - Bitterroot	0	10	BA, H, F, S	\$2	T4N, R21W, S30	6
14. Larry Creek	FS - Bitterroot	0	1		0	T10N, R20W, S33	10
15. Little Boulder Bay	FS - Bitterroot	0	0	BA	0	T1S, R22W, S26	1
16. Martin Creek	FS - Bitterroot	0	7		0	T2N, R17W, S9	3
17. North Lake Como	FS - Bitterroot	1	0	BA	0	T4N, R21W, S30	2
18. Rombo	FS - Bitterroot	0	14		0	T1S, R22W, S11	7
19. Schumaker	FS - Bitterroot	0	5	BA, S	0	T5N, R23W, S32	7
20. Slate Creek	FS - Bitterroot	4	9	BA	0	T2S, R22W, S2	6
21. Slate Creek Bay	FS - Bitterroot	0	0	BA	0	T2S, R22W, S2	6
22. Spring Gulch	FS - Bitterroot	6	10		\$2	T1N, R20W, S1	2
23. Warm Springs	FS - Bitterroot	10	13	HS	\$2	T1N, R20W, S14	7
24. Ravalli N.W.R.	FWS	10	0	FT, B	0	T9N, R20W	2,691

* See Glossary for definition

STATEWIDE NON-URBAN DEVELOPED RECREATION SITE INVENTORY

RAVALLI COUNTY (CONT.)

DESCRIPTION		FACILITIES/ACTIVITIES				LOCATION	ACREAGE	
Name	Administrator*	Picnic Units*	Camp Units*	Other*	Fee	Legal Description		
<u>II. STATE OWNERSHIP</u>								
1.	Bitterroot Game Management Area	FG	0	0	0	T6N,R19W,S7, 8,9,16,17, 18,21	2,135	
2.	Florence Bridge F.A.S.	FG	2	0	F,BA,FT	0	T10N,R20W,S12	7
3.	Fort Owen S.M.	FG	0	0	I,N	0	T9N,R20N,S22	1
4.	Hannon Memorial F.A.S.	FG	0	0	F	0	T3N,R21W,S36	50
5.	Painted Rocks S.R.A.	FG	10	15	S,F,BA	0	T1,2S,R22W,S3, 10	263
6.	Poker Joe F.A.S.	FG	0	0	F,FT	0	T10N,R20W,S35	12
7.	Threemile Game Management Area	FG	0	0		0	T9,10N,R18,19W	6,050
<u>III. LOCAL GOVERNMENT OWNERSHIP</u>								
1.	Blodgett Creek Park	County	0	20	F,W	0	T6N,R21W,S12	7
2.	Ourland Park	County	0	10	F,N	0	T4N,R21N,S22	5
3.	Whittecar (Hamilton) Recreation Area	FG / County	0	0		0	T6N,R21N,S16	30

* See Glossary for definition.

STATEWIDE NON-URBAN DEVELOPEO RECREATION SITE INVENTORY

RAVALLI COUNTY (CONT.)

DESCRIPTION		FACILITIES/ACTIVITIES				LOCATION	ACREAGE
Name	Administrator*	Picnic Units*	Camp Units*	Other*	Fee	Legal Description	
IV. PRIVATE AND NON-PROFIT							
1. Anglers Roost	P	x	53	BH,TC,W	\$3	T5N,R21W,S12	8
2. Bitterroot KOA	KOA	0	47	TC,F,S,W, BH	\$4	T4N,R21W,S2	10
3. Broad Axe Lodge	P	0	0	H,HR,HS	x	T2N,R18W,S33	
4. Dee-Bar-Two Camp- ground	P	x	42	F,BH,H, TC,S	\$3	T2N,R20W,S34	15
5. Lick Creek Camp	P	x	46	TC,W,BH	\$4	T4N,R21W,S15	5
6. Lost Trail Ski Area	P	0	0	OS,CS	x	T2S,R19W,S4	
7. Moosehead Camp- ground	P	0	15	TC,BH,F	x	T4N,R21W,S35	
8. Mountain View Trailer CT.	P	0	15	TC,BH,W	\$3	T6N,R20W,S21	4
9. Peak and Pines	P	0	16	TC,F,H	\$3	T3N,R20N,S31	
10. Robinson Ranch	P	0	0	F, HR,H	x	T6N,R19W,S9	1,860
11. Rockford's Camp- ground	P	x	10	TC,BH,W, F,H	\$4	T8N,R20W,S31	2
12. Sleeping Child Hot Springs	P			xx	x	T4N,R19W,S7	
13. Whipple Ranch	P	0	x	TC,H,F,HR	x	T6N,R20W,S28	66

* See Glossary for definition.

STATEWIDE NON-URBAN DEVELOPED RECREATION SITE INVENTORY

RICHLAND COUNTY

DESCRIPTION		FACILITIES/ACTIVITIES				LOCATIDN	ACREAGE
Name	Administrator*	Picnic Units*	Camp Units*	Other*	Fee	Legal Description	

I. FEDERAL OWNERSHIPII. STATE OWNERSHIP

1.	Elk Island Game Management Area	FG	0	0	F	\$0	T20N,R58E, S19,13,14, 15,16	1,045
2.	Fox Lake Game Management Area	FG	0	0	F	0	T22N,R55E, S7,8,9,10	1,362
3.	Gartside Reservoir F.A.S.	FG	0	0	F	0	T21N,R58E,S16	80
4.	Kuester Reservoir F.A.S.	FG	0	0	F	0	T22N,R55E,S6	1
5.	Seven Sisters Game Management Area	FG	0	0	F	0	T21N,R58E, S11,14,23	365
6.	Tolksdorf Reservoir F.A.S.	FG	0	0	F	0	T26N,R53E, S15,22	7

III. LOCAL GOVERNMENT OWNERSHIP

1.	Richland County Park	County	x	20	S,F,FT	0	T23N,R59E,S13	18
----	----------------------	--------	---	----	--------	---	---------------	----

IV. PRIVATE AND NON-PROFIT

1.	Friday's Mobile Home Park	P	0	15	TC,W	4	T23N,R59E,S30	2
----	---------------------------	---	---	----	------	---	---------------	---

* See Glossary for definition.

STATEWIDE NON-URBAN DEVELOPED RECREATION SITE INVENTORY

ROOSEVELT COUNTY

DESCRIPTION		FACILITIES/ACTIVITIES				LOCATION	ACREAGE
Name	Administrator*	Picnic Units*	Camp Units*	Other*	Fee	Legal Description	
<u>I. FEDERAL OWNERSHIP</u>							
1. Brockton Community Park	BIA-Ft.Peck	0	14	BA,B,F, FT	\$0	T28N,R53E,S30	1
2. J.C. Rest Stop	BIA-Ft.Peck	0	x	BA,B,F, FT,S,WS	0	T27N,R50E,S12	5
3. Lewis & Clark Park	BIA-Ft.Peck	0	45	S,F,FT	0	T27N,R48E,S28	20
4. Poplar Community Park	BIA-Ft.Peck	0	150			T27N,R50E,S1	25
<u>II. STATE OWNERSHIP</u>							
1. Highway Rest Area	HD	x	0	I	0	T28N,R59E,S26	
<u>III. LOCAL GOVERNMENT OWNERSHIP</u>							
<u>IV. PRIVATE AND NON-PROFIT</u>							
1. Bruegger Tourist Park	P	0	8	S	0	T28N,R56E,S32	2
2. Rancho Trailer Court	P	0	31	TC,W	3	T27N,R47E,S17	2

*See Glossary for definition.

STATEWIDE NON-URBAN DEVELOPED RECREATION SITE INVENTORY

ROSEBUO COUNTY

DESCRIPTION		FACILITIES/ACTIVITIES				LOCATION	ACREAGE
Name	Administrator*	Picnic Units*	Camp Units*	Dther*	Fee	Legal Description	
<u>I. FEDERAL OWNERSHIP</u>							
1. Poker Jim Butte	FS-Custer	3	0		\$0	T6S,R44E,S8	1
2. Crazy Head Springs	BIA-N Cheyenne	3	5	S,F	x	T2S,R42E,S35	
3. Green Leaf	BIA-N Cheyenne	x	0	F	x	T2S,R42E,S22	
4. Lost Leg	BIA-N Cheyenne	x	x	F	x	T3S,R42E,S28	
<u>II. STATE OWNERSHIP</u>							
1. East Rosebud S.R.A.	FG	5	0	F,FT	0	T6N,R40E,S14	30
2. Far West F.A.S.	FG	0	0	F,FT	0	T6N,R42E,S16	33
3. West Rosebud S.R.A.	FG	0	10	F,FT,BA	0	T6N,R40E,S23	2
4. Forsyth Rest Area	HD	5	0	I,W	0	T6N,R43E,S14	
<u>III. LOCAL GOVERNMENT OWNERSHIP</u>							
<u>IV. PRIVATE AND NON-PROFIT</u>							
1. Wagon Wheel	P	0	20	TC,W,F	3	T6N,R41E,S19	5

*See Glossary for definition.

1-78

STATEWIDE NON-URBAN DEVELOPED RECREATION SITE INVENTORY

SANDERS COUNTY

DESCRIPTION		FACILITIES/ACTIVITIES				LOCATION	ACREAGE
Name	Administrator*	Picnic Units*	Camp Units*	Other*	Fee	Legal Description	
I. FEDERAL OWNERSHIP							
1. Bend	FS-Lolo	0	4	F	0	T25N,R27W, S23	2
2. Bull River	FS-Kootenai	0	18	F,BA,WS,H	\$2	T26N,R33W,S10	15
3. Cascade	FS-Lolo	0	10	F,FT,H	0	T18N,R25W,S19	4
4. Clark Memorial	FS-Lolo	0	5	F	0	T22N,R28W,S27	2
5. Copper King	FS-Lolo	3	5	F	0	T22N,R28W,S33	2
6. Fishtrap Creek	FS-Lolo	0	4	F	0	T24N,R28W,S26	2
7. Fishtrap Lake	FS-Lolo	2	9	F,BA,S	0	T24N,R28W,S9	6
8. Gold Rush	FS-Lolo	0	7	F	0	T20,R29W,S5	
9. North Shore	FS-Kootenai	7	12	S,F,BA	\$2	T24N,R32W,S1	8
10. National Bison Range (see Lake County also)	FWS	40	0	I,H,F	0	T18N,R21W	9,900
11. Jocko River	BIA-Flathead	2	0	F	0	T18N,R21W,S26	
12. Rainbow Lake	BIA-Flathead	x	30	S,F,B	0	T20,R25W,S3	
II. STATE OWNERSHIP							
1. Noxon Rapids P.A.S.	FG	0	0	F,B	0	T22N,R30W,S26, 35	8
2. Thompson Falls S.R.A.	FG	17	25	F	\$2	T22N,R30W,S36	52
III. LOCAL GOVERNMENT OWNERSHIP							

* See Glossary for definition.

STATEWIDE NON-URBAN DEVELOPED RECREATION SITE INVENTORY

SANDERS COUNTY (CONT.)

DESCRIPTION		FACILITIES/ACTIVITIES				LOCATIDN	ACREAGE	
Name	Administrator*	Picnic Units*	Camp Units*	Dther*	Fee	Legal Description		
IV. PRIVATE AND NON-PRDFIT								
1.	Bull River Resort	P	0	26	TC,W,S,F, BR,WS	\$3	T26N,R33W,S9	
2.	Camp Aqua	P	0	x	HS	x	T22N,R24W,S36	
3.	Hamel's Campground	P	x	25	TC,F,S	\$2	T18N,R21N,S27	
4.	Lion's Campground	P	0	9	S,F	0	T20N,R25W,S2	
5.	Noxon Rapids Dam	P	7	16	F,B,S,H	x	T26N,R32W,S33	35
6.	Shady Grove Trailer Park	P	x	26	TC,W,H	\$3	T21N,R24W	4
7.	Thompson Falls Dam	P	5	0	F,B,S	x	T21N,R29W,S8	1

* See Glossary for definition.

STATEWIDE NDN-URBAN DEVELOPED RECREATION SITE INVENTORY
 SHERIDAN COUNTY

DESCRIPTION		FACILITIES/ACTIVITIES				LOCATION	ACREAGE
Name	Administrator*	Picnic Units*	Camp Units*	Other*	Fee	Legal Description	
I. <u>FEDERAL OWNERSHIP</u>							
1. Medicine Lake National Wildlife Refuge	FWS	12	0	F,B,H	\$0	T31,32N, R55-58E	
II. <u>STATE OWNERSHIP</u>							
III. <u>LOCAL GOVERNMENT OWNERSHIP</u>							
IV. <u>PRIVATE AND NDN-PROFIT</u>							

* See Glossary for definition.

STATEWIDE NON-URBAN DEVELOPED RECREATION SITE INVENTORY

SILVER BOW COUNTY

DESCRIPTION		FACILITIES/ACTIVITIES				LOCATION	ACREAGE
Name	Administrator*	Picnic Units*	Camp Units*	Other*	Fee	Legal Description	
<u>I. FEDERAL OWNERSHIP</u>							
1. Beaver Dam	FS - D. Lodge	10	5		\$0	T2N,R10W,S36	6
2. Canyon	FS - D. Lodge	8	0	F	0	T1N,R7W,S9	2
3. Pigeon Creek	FS - D. Lodge	0	6	F	0	T1N,R6W,S30	7
<u>II. STATE OWNERSHIP</u>							
1. Divide Rest Area	HD	x	0	I	0	T1N,R9W,S14	
2. Fleecer Mountain Game Range	FG	0	0	H	0	T1N,1S,R9W	7,302
3. Mount Haggin S.R.A. (see Deer Lodge County also)	FG	0	0	F,H,T,CC, SB	0	T3N,R10,11W	9,600
<u>III. LOCAL GOVERNMENT OWNERSHIP</u>							
1. Thompson Park	Butte	x	x	H	0	T1,2N,R7W,S 2,3,10,27,28, 33,34,35	4,000
<u>IV. PRIVATE AND NON-PROFIT</u>							
1. Beef Trail	P	0	0	DS	x	T2N,R8W,S4	
2. Camp Creek Trailer Court	P	0	27	F,FT,HR	3	T2S,R9W,S26	2
3. Fairmont	P	0	0	S,BH,HS, HR,TH	x	T3N,R10W,S2	2
4. Rush's Lakeview Ranch	P	0	0	F,S,SB,CC	x	T3N,R10W	3,000

* See Glossary for definition.

STATEWIDE NON-URBAN DEVELOPED RECREATION SITE INVENTORY
 STILLWATER COUNTY

DESCRIPTION		FACILITIES/ACTIVITIES				LOCATION	ACREAGE
Name	Administrator*	Picnic Units*	Camp Units*	Other*	Fee	Legal Description	
I. FEDERAL OWNERSHIP							
1. Emerald Lake	FS - Custer	0	31	F	0	T7S,R16E,S1	11
2. Little Rocky	FS - Custer	0	6	F	0	T5S,R16E,S21	
3. Pine Grove	FS - Custer	0	46	F	0	T6S,R17E,S28	22
4. Woodbine	FS - Custer	3	43	F,H,TH,HR	0	T5S,R15E,S32	12
II. STATE OWNERSHIP							
1. Absaroka F.A.S	FG	0	0	F	0	T3S,R18E,S35	1
2. Buffalo Jump F.A.S.	FG	5	0	F	0	T4S,R16E,S31	6
3. Castle Rock F.A.S.	FG	12	0	F	0	T4S,R16E,S22	80
4. Cliff Swallow F.A.S.	FG	4	0	F	0	T4S,R17E,S4	160
5. Fireman's Point F.A.S.	FG	8	0	F	0	T2S,R20E,S31, 32	172
6. Indian Fort F.A.S.	FG	23	12	F		T1S,R18E,S30	16
7. Itch-Kep-Pe F.A.S.	FG	11	14	F	0	T2S,R20E,S34	27
8. Moraine F.A.S.	FG	0	0	F	0	T4S,R16E,S28	60
9. Rosebud Isle F.A.S.	FG	1	0	F	0	T4S,R18E,S28, 33	10
10. Swinging Bridge F.A.S.	FG	0	0	F	0	T3S,R19E,S12	4
11. Whitebird F.A.S.	FG	5	17	F	0	T3S,R19E,S14	21
12. Wimsett Point Rest Area	HD	x	0	I	0	T3S,R21E,S1	

* See Glossary for definition.

STATEWIDE NON-URBAN DEVELOPED RECREATION SITE INVENTORY
STILLWATER COUNTY (CONT.)

DESCRIPTION		FACILITIES/ACTIVITIES				LOCATION	ACREAGE
Name	Administrator*	Picnic Units*	Camp Units*	Other*	Fee	Legal Description	

III. LOCAL GOVERNMENT OWNERSHIPIV. PRIVATE AND NON-PROFIT

1.	Valley Vista Trailer Ct.	P	0	20	TC,W,BH,BA	\$4	T2S,R20E,S21	3
----	-----------------------------	---	---	----	------------	-----	--------------	---

* See Glossary for definition

STATEWIDE NON-URBAN DEVELOPED RECREATION SITE INVENTORY

SWEET GRASS COUNTY

DESCRIPTION		FACILITIES/ACTIVITIES				LOCATION	ACREAGE
Name	Administrator*	Picnic Units*	Camp Units*	Other*	Fee	Legal Description	

I. FEDERAL OWNERSHIP

1.	Aspen	FS - Gallatin	11	11	F	\$2	T4S,R12E,S25	
2.	Aspen Grove	FS - Gallatin	0	11	F	2	T4S,R12E,S11	3
3.	Chippy Park	FS - Gallatin	0	4	F	0	T4S,R12E,S36	5
4.	East Boulder	FS - Gallatin	4	0	F	0	T3S,R13E,S32	1
5.	Half Moon	FS - Gallatin	0	9	F,H,T	0	T3N,R12E,S4	3
6.	Hell's Canyon	FS - Gallatin	0	11	F	0	T5S,R12E,S35	5

II. STATE OWNERSHIP

1.	Big Rock F.A.S.	FG	0	0	F	0	T1N,R14E,S34	70
2.	Boulder Forks F.A.S.	FG	0	0	F	0	T2S,R13E,S15	72
3.	Bratten F.A.S.	FG	0	0	F	0	T1S,R17E,S28	147
4.	Crazy Mountains Lakes F.A.S.	FG	0	0	F	0	T4N,R12E,S9	20
5.	Grey Bear F.A.S.	FG	36	15	F	0	T1N,R13E,S35	45
6.	Greycliff Dog Town	FG	0	0		0	T1S,R16E,S7	98
7.	Natural Bridge S.M.	FG	4	0	F,H	0	T3S,R12E,S26	40
8.	Pelican F.A.S.	FG	0	0	F,FT	0	T1S,R16E,S8, 9,16,17	122
9.	Greycliff Rest Area	HD	0	0	I	0	T1S,R16E,S21	

III. LOCAL GOVERNMENT OWNERSHIP

* See Glossary for definition.

STATEWIDE NON-URBAN DEVELOPED RECREATION SITE INVENTORY

SWEET GRASS COUNTY (CONT.)

DESCRIPTION		FACILITIES/ACTIVITIES				LOCATION	ACREAGE
Name	Administrator*	Picnic Units*	Camp Units*	Other*	Fee	Legal Description	
IV. PRIVATE AND NON-PROFIT							
1. Big Timber KOA	KOA	x	60	TC,N,F,S	\$5	T1S,R16E,S6	10
2. Hawley Mountain Guest Ranch	P	0	0	HR,H,F, FT,SB	x	T5S,R12E,S35	159
3. McLeod Resort & Campground	P	0	18	TC,BH,F, S,H,SS,T	\$4	T2S,R13F,S15	3
4. Spring Creek Camp & Trailer Park	P	0	75	H,S,F,BH	\$4	T1S,R14E,S3	16

* See Glossary for definition.

STATEWIDE NON-URBAN DEVELOPED RECREATION SITE INVENTORY

TETON COUNTY

DESCRIPTION		FACILITIES/ACTIVITIES				LOCATION	ACREAGE
Name	Administrator*	Picnic Units*	Camp Units*	Dther*	Fee	Legal Description	
<u>I. FEDERAL OWNERSHIP</u>							
1. Cave Mountain	FS - L&C	0	14	F,H,HR,TH	\$0	T25N,R9W,S26	12
2. Mortimer Gulch	FS - L&C	0	20	F,B,H,HR,T	0	T22N,R9W,S33	8
3. Teton Pass/ Waldron Creek Snowmobile Trailhead	FS - L&C	0	0	F,H,T,SB	0	T25N,R9W,S16	1
4. Gibson Reservoir	BUR	0	0	F,H,HR,BA, BD	0	T21N,R9W,S4, 5,6	8,253
<u>II. STATE OWNERSHIP</u>							
1. Arod Lake F.A.S.	FG	0	0	F,BA	0	T26N,R4W,S19	17
2. Ear Mountain Game Range	FG	0	0	F,H	0	T24N,R8W,S7, 8,9,17,18,19, 20	3,047
3. Eureka Reservoir F.A.S.	FG	0	0	F,BA	0	T25N,R5W,S30	40
4. Freezout (Green- fields) Lake Game Mgmt. Area	FG	x	0	F,BA	0	T22N,R3,4W	11,333
5. Pishkun Reservoir F.A.S.	FG	3	0	F,BA	0	T22N,R7W,S3	50

III. LOCAL GOVERNMENT OWNERSHIP

* See Glossary for definition.

STATEWIDE NON-URBAN DEVELOPED RECREATION SITE INVENTORY

TETON COUNTY (CONT.)

DESCRIPTION		FACILITIES/ACTIVITIES				LOCATION	ACREAGE
Name	Administrator*	Picnic Units*	Camp Units*	Other*	Fee	Legal Description	
IV. PRIVATE AND NON-PROFIT							
1.	Choteau KOA	KOA	0	85	TC,W	\$4	T24N,R4W,S20 10
2.	Circle 8 Ranch	P	0	0	F,H,S,HR	x	T25N,R8W 21,100
3.	Fish Pond(8)	P	0	0	F	x	T22N,R3W,S12 5
4.	Fish Pond(9)	P	0	0	F	x	T22N,R2W,S8 5
5.	Fish Pond(10)	P	0	0	F	x	T22N,R1W,S8 4
6.	Medicine Springs	P	0	0	H,T,S,BH, HS	x	T22N,R10W,S26 5
7.	Seven Lazy P Guest Ranch	P	0	0	F,H,CC	x	T25N,R9W,S26 1,000
8.	Teton Pass	P	0	0	DS,CC	x	T25N,R9W,S29

* See Glossary for definition.

STATEWIDE NON-URBAN DEVELOPED RECREATION SITE INVENTORY

TOOLE COUNTY

DESCRIPTION Name	Administrator*	FACILITIES/ACTIVITIES			Fee	LOCATION Legal Description	ACREAGE
		Picnic Units*	Camp Units*	Other*			
<u>I. FEDERAL OWNERSHIP</u>							
1. Tiber Reservoir	EUR	0	0	B, F	\$0	T30, 31N, R1-3E	10,000
<u>II. STATE OWNERSHIP</u>							
1. Devon Reservoir F.A.S.	FG	0	0	F	0	T31N, R2E, S9	1
2. Tiber Reservoir Game Management Area	FG	0	0	F	0	T30, 31N, R1-3E	12,000
3. Sweetgrass Rest Area	HD	0	0	I, W	0	T37N, R3W, S2	
<u>III. LOCAL GOVERNMENT OWNERSHIP</u>							
1. Williamson Memorial County Park		0	50	F, S, H	2	T31N, R2W, S21	1
<u>IV. PRIVATE AND NON-PROFIT</u>							
1. Arena Motel & Campground	P	0	20	TC, W, BH	4	T32N, R2W, S21	

*See Glossary for definition.

STATEWIDE NON-URBAN DEVELOPED RECREATION SITE INVENTORY

TREASURE COUNTY

DESCRIPTION	ADMINISTRATOR*	FACILITIES/ACTIVITIES			FEE	LOCATION	ACREAGE
		Picnic Units*	Camp Units*	Other*		Legal Description	
Name							
<u>I. FEDERAL OWNERSHIP</u>							
<u>II. STATE OWNERSHIP</u>							
1. Isaac Homestead Game Management Area	FG	0	0		\$0	T6N,R35E	1,117
2. Hysham Rest Area	HD	5	0		0	T5N,R35E,S5	1
<u>III. LOCAL GOVERNMENT OWNERSHIP</u>							
<u>IV. PRIVATE AND NON-PROFIT</u>							

*See Glossary for definition.

STATEWIDE NON-URBAN DEVELOPED RECREATION SITE INVENTORY

VALLEY COUNTY

DESCRIPTION		FACILITIES/ACTIVITIES				LOCATION	ACREAGE
Name	Administrator*	Picnic Units*	Camp Units*	Other*	Fee	Legal Description	
<u>I. FEDERAL OWNERSHIP</u>							
1. Big Muddy Sportsman's Park	CE	11	7	W, F, S, BA, BR, BD, WS	\$0	T26N, R41E, S21	10
2. Down Stream Recreation Area	CE	5	31	W, S, F, BA, H, TC, BD, WS	2	T26N, R41E, S16	1,230
3. Fort Peck Recreation Area	CE	48	35	S, F, BA, BD, BR, TC, W, BH	2	T26N, R40E, S24 T26N, R41E, S19	350
4. Fort Peck Pond	CE	10	0	BA	0	T26N, R41E, S5	
5. Kiwanis Park	CE	86	5	S, F, BA, W, BH	2	T26N, R41E, S16	1,230

* See Glossary for definition.

STATEWIDE NON-URBAN DEVELOPED RECREATION SITE INVENTORY
WHEATLAND COUNTY

DESCRIPTION		FACILITIES/ACTIVITIES			LOCATION	ACREAGE
Name	Administrator*	Picnic Units*	Camp Units*	Other*	Legal Description	

I. FEDERAL OWNERSHIPII. STATE OWNERSHIP

1.	Deadmans Basin S.R.A.	FG	16	20	S, F, BA, B, WS	\$1	T17N, R18E	504
2.	Haymaker Game Management Area	FG	0	0		0	T10N, R12E, S20, 21, 22	1,360
3.	Selkirk F.A.S.	FG	7	0	F	0	T8N, R12E, S9	255
4.	Shawmut Rest Area	HD	5	0	I	0	T7N, R17E, S25	

III. LOCAL GOVERNMENT OWNERSHIPIV. PRIVATE AND NON-PROFIT

*See Glossary for definition.

STATEWIDE NON-URBAN DEVELOPED RECREATION SITE INVENTORY

WIBAUX COUNTY

DESCRIPTION		FACILITIES/ACTIVITIES			LOCATION	ACREAG
Name	Administrator*	Picnic Units*	Camp Units*	Other*	Fee	Legal Description
I. <u>FEDERAL OWNERSHIP</u>						
II. <u>STATE OWNERSHIP</u>						
III. <u>LOCAL GOVERNMENT OWNERSHIP</u>						
IV. <u>PRIVATE AND NON-PROFIT</u>						
1.	Fred's Camper Court P	0	17	TC,W	\$3	T14N,R59E,S2 1

* See Glossary for definition.

STATEWIDE NON-URBAN DEVELOPED RECREATION SITE INVENTORY
 YELLOWSTONE COUNTY

DESCRIPTION	Administrator*	FACILITIES/ACTIVITIES				Fee	LOCATION Legal Description	ACREAGE
		Picnic Units*	Camp Units*	Other*				
<u>I. FEDERAL OWNERSHIP</u>								
<u>II. STATE OWNERSHIP</u>								
1. Black Bluff Game Management Area	FG	0	0	F	\$0	T3N,R28E,S33	52	
2. No Leggings F.A.S.	FG	0	0	F	0	T2S,R23E,S36	10	
3. Pictograph Cave S.M.	FG	3	0	I	0	T1S,R27E,S20	22	
4. Pompey's Tower Game Management Area	FG	0	0	F	0	T3N,R30E,S19	94	
5. Custer Rest Area	HD	x	0	I	0	T4N,R33E,S18		
<u>III. LOCAL GOVERNMENT OWNERSHIP</u>								
1. Laurel Ponds	City of Laurel/FG	0	0	F	0	T2S,R24E,S17	15	
2. Riverside Park	City of Laurel	0	50	F,B,S	2	T2S,R24E,S22	10	
<u>IV. PRIVATE AND NON-PROFIT</u>								
1. Billings KOA	KOA	0	120	TC,W,F,S	6	T1S,R26E,S11	20	
2. Garden Avenue Cg.	P	0	80	TC,BH	4	T1S,R26E,S11	5	
3. KOA All Trails	KOA	x	50	TC,W,BH,F, H,HR	6	T1S,R27E,S10	2,000	
4. Pompey's Pillar	P	13	0	I,F	0	T3N,R30E,S21	20	
5. Town and Country Trailer Park	P	0	13	TC,W,BH,F	3	T1N,R27E,S31	5	

* See Glossary for definition.

HISTORIC AND NATURAL AREAS

National Register of Historic Places

Listed below are all sites currently on the National Register of Historic Places in Montana. They are identified as to name, location, and National Landmark status. Following this listing is a map of Montana showing National Register sites

and a series of regional maps showing other places of historical significance in Montana current as of July, 1975. More information on historic preservation in Montana is available from:

Montana State Historic Preservation Officer
Montana Historical Society
225 N. Roberts
Helena, Montana 59601

National Register Sites in Montana
as of March 1, 1978

Beaverhead County

- LEMHI PASS. National Historic Landmark. Also, Lemhi County, Idaho
- BANNACK HISTORIC DISTRICT. National Historic Landmark. S.E. of Dillon.
- LAMARCHE GAME TRAP. Dillon vicinity.
- BIG HOLE NATIONAL BATTLEFIELD. Wisdom vicinity.

Bighorn County

- BIGHORN DITCH HEADGATE. At mouth of Bighorn Canyon.
- FORT C.F. SMITH HISTORICAL DISTRICT. Fort Smith vicinity - on Bighorn Canyon National Recreation Area.
- CUSTER BATTLEFIELD NATIONAL MONUMENT. Hardin vicinity.
- CHIEF PLENTY COUPS MEMORIAL. 1 mile west of Pryor.
- BATTLE OF THE ROSEBUD SITE. 6 miles south of Kirby.

Blaine County

- CHIEF JOSEPH BATTLEGROUND OF THE BEAR'S PAW. Bear paw Mountain Fight (15 miles south of Chinook.)

Broadwater County

RANKIN RANCH. National Historic Landmark.
Avalanche Gulch.

Carbon County

DEMIJOHN FLAT ARCHAEOLOGICAL DISTRICT. Bridger
vicinity.

PRETTY CREEK ARCHAEOLOGICAL SITE. 70 miles south
of Hardin, Bighorn Canyon National Recreation
Area.

CEDARVALE. Hillsboro and vicinity in Bighorn
Canyon National Recreation Area.

BAD PASS TRAIL. (Sioux Trail) E. of Warren in
Bighorn Canyon National Recreation Area.

PETROGLYPH CANYON. S.E. of Warren.

EWING SHELL RANCH. Dryhead vicinity.

Cascade County

GREAT FALLS CENTRAL HIGH SCHOOL. 1400 1st Avenue N.

CHARLES M. RUSSELL HOUSE AND STUDIO. National
Historic Landmark. 1217-1219 4th Avenue N.

GREAT FALLS PORTAGE. National Historic Landmark
S.E. of Great Falls at junction of Highways 87,
89, and 91.

MULLAN ROAD. N. of Great Falls, in Benton Lake
National Wildlife Refuge.

ULM PISHKUN. (Ulm Buffalo Jump) N.W. of Ulm.

Chouteau County

LEWIS AND CLARK CAMP AT SLAUGHTER RIVER. 40 miles
south of Big Sandy.

FORT BENTON. National Historic Landmark. In Fort
Benton.

FORT BENTON HISTORIC DISTRICT. City of Fort Benton.

GHAHD UNION HOTEL. In Fort Benton.

CITADEL ROCK. (Cathedral Rock) E. of Fort Benton
on Missouri River.

JUDITH LANDING HISTORIC DISTRICT. H.W. of Winifred
on Missouri River.

Dawson County

CHARLES KRUG HOUSE. 103 N. Douglas Street, Glendive.

HAGEN SITE. National Historic Landmark. S.E. of
Glendive.

Deer Lodge County

HEARST FREE LIBRARY. Anaconda, Main & 4th Streets S.

MARCUS DALY HOTEL. Anaconda, Park Avenue and South
Main Street.

Fergus County

JUDITH LANDING HISTORIC DISTRICT. See also Chouteau
County.

ROCKY POINT. 30 miles South of Landusky in Charles
M. Russell National Wildlife Range.

Flathead County

CHARLES E. CONRAD MANSION. Kalspell, 113 6th Ave. E.

SPERRY CHALETS. West Glacier vicinity.

Gallatin County

MADISON BUFFALO JUMP STATE MONUMENT. 7 miles south of Logan.

THREE FORKS OF THE MISSOURI. (Missouri Headwaters) Three Forks vicinity. National Historic Landmark.

Glacier County

MANY GLACIER HOTEL HISTORIC DISTRICT. West of Babb.

CAMP DISAPPOINTMENT. National Historic Landmark. 12 miles N.E. of Browning.

Granite County

MINERS UNION HALL. 4 miles east of Phillipsburg. (Ghost town of Granite).

SUPERINTENDENT'S HOUSE. 4 miles east of Phillipsburg. (Ghost town of Granite)

Hill County

TOO CLOSE FOR COMFORT SITE (WAHKPA CHU'GH BUFFALO JUMP AND ARCHAEOLOGICAL SITE) Havre vicinity.

Jefferson County

FRATERNITY HALL. Ghost town of Elkhorn. Lot 14 Main Street.

W. C. CHILO RANCH. Near East Helena.

Lake County

ST. IGNATIUS MISSION. In St. Ignatius.

Lewis and Clark County

FORMER MONTANA EXECUTIVE MANSION. 6th Avenue and Ewing Street, Helena.

HELENA HISTORIC DISTRICT. City of Helena.

KLUGE HOUSE. 540 West Main Street, Helena.

Madison County

ROBBERS ROOST. (ONLY'S PLACE) 5 miles N. of Alder.

BEAVERHEAD ROCK. (LEWIS AND CLARK EXPEITION SITE) 14 miles N.E. of Dillon.

VIRGINIA CITY HISTORIC DISTRICT. National Historic Landmark. Virginia City.

Meagher County

FORT LOGAN AND BLOCKHOUSE. 17 miles N.W. of White Sulphur Springs.

BYRON R. SHERMAN HOUSE. (THE "CASTLE") White Sulphur Springs.

Missoula County

LOLO TRAIL. National Historic Landmark. Also, Clearwater County, Idaho

TRAVELERS REST. National Historic Landmark. 1 mile south of Lolo.

MISSOULA COUNTY COURTHOUSE. Missoula

FORT FIZZLE SITE. South of Missoula

Pondera County

TWO MEDICINE FIGHT SITE. 25 miles S.E. of Browning

Lowell County

GRANT-KOHRS RANCH NATIONAL HISTORIC SITE. North of Deer Lodge.

MONTANA TERRITORIAL AND STATE PRISON. 925 Main Street, Deer Lodge.

Revelle County

ALTA RANGER STATION. South of Conner.

CANYON CREEK LABORATORY OF THE PUBLIC HEALTH SERVICE. West of Hamilton.

BIG CREEK LAKE SITE. West of Stevensville.

FORT OWEN. N.W. of Stevensville.

ST. HARY'S CHURCH AND PHARMACY. Stevensville.

Roosevelt County

FORT UNION TRADING POST NATIONAL HISTORIC SITE. Also, Williams Co., N.D.

FORT PECK AGENCY. Poplar

Sheridan County

TUPI HILLS. S.E. of Medicine Lake, in Medicine Lake National Wildlife Refuge.

Silver Bow County

BUTTE HISTORIC DISTRICT. National Historic Landmark. City of Butte.

Silver Bow County (cont.)

CHARLES W. CLARK MANSION. 108 North Washington, Butte.

W. A. CLARK HANSON. 219 West Granite, Butte.

BURTON K. WHEELER HOUSE. 1232 E. 2nd Street, Butte.

Wibaux County

PIERRE WIBAUX HOUSE. Orgain Avenue, Wibaux.

Yellowstone County

BILLINGS CHAMBER OF COMMERCE BUILDING. 303 North 27th, Billings.

FARMLY BILLINGS MEMORIAL LIBRARY. 2822 Montana Ave., Billings.

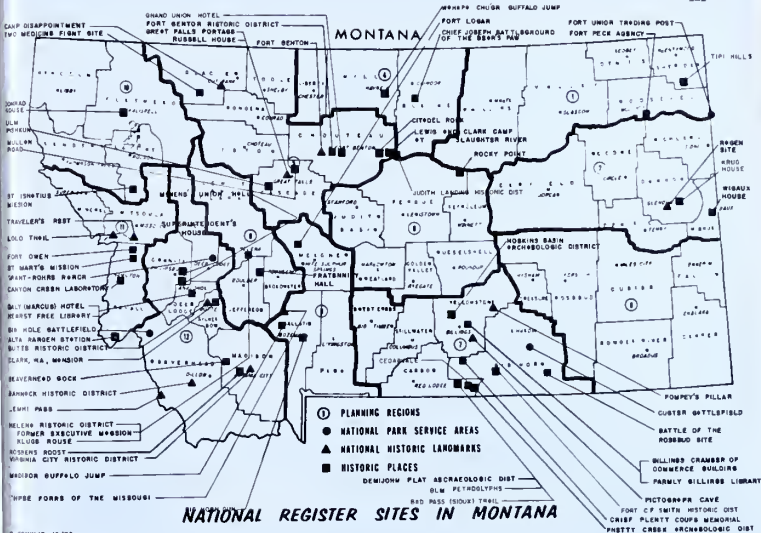
I.D. O'DONNELL HOUSE. Billings.

AUSTIN NORTH HOUSE. Billings.

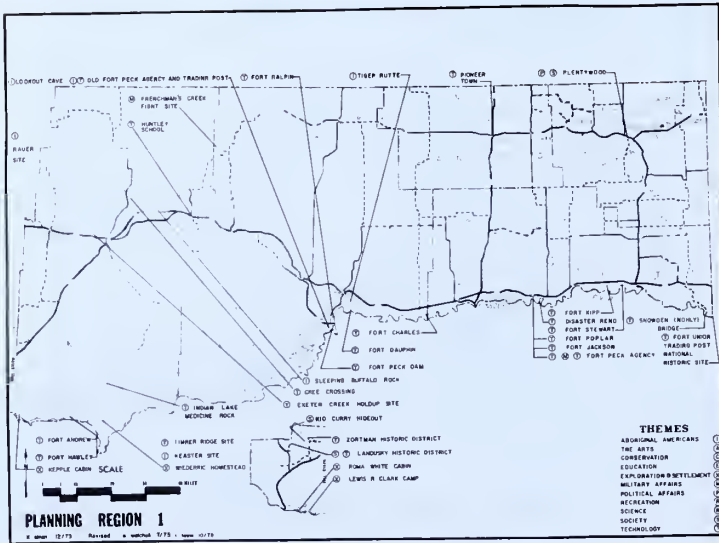
HOSKINS BASIN ARCHAEOLOGICAL DISTRICT. Billings vicinity.

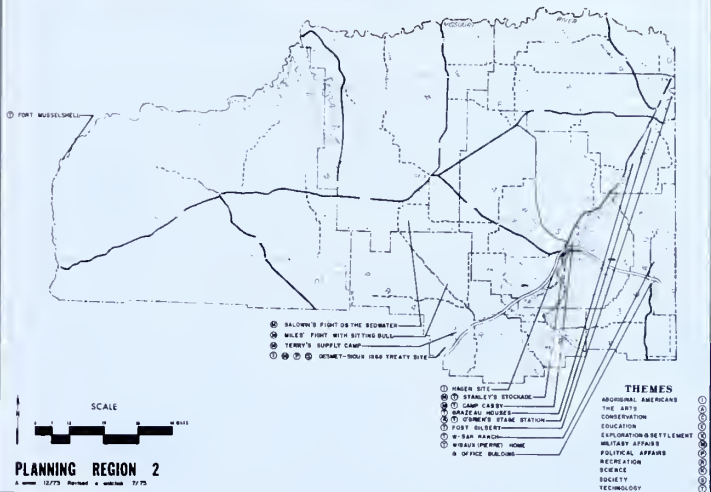
PICTOGRAPH CAVE. National Historic Landmark. 7 miles southeast of Billings Indian Cave Park.

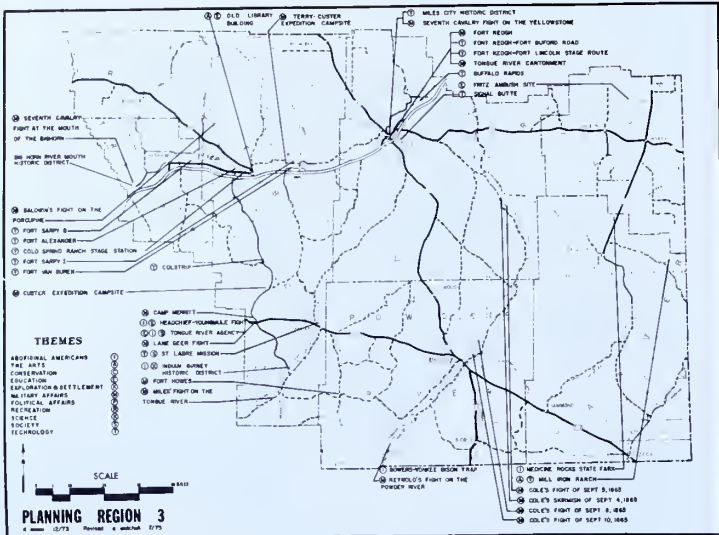
POMPEY'S PILLAR. National Historic Landmark. West of Pompey's Pillar, on U.S. 10.

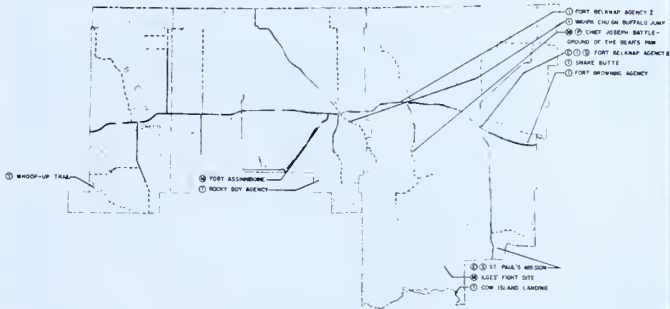


NATIONAL REGISTER SITES IN MONTANA









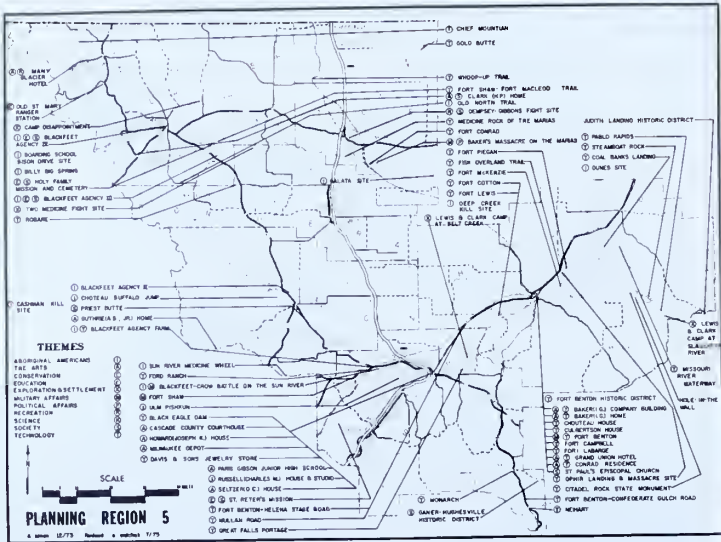
THEMES

ABORIGINAL AMERICANS	①
THE ARTS	⑤
CONSERVATION	③
EDUCATION	②
EXPLORATION & SETTLEMENT	④
MILITARY AFFAIRS	⑥
POLITICAL AFFAIRS	⑦
RECREATION	⑧
SCIENCE	⑩
SOCIETY	⑪
TECHNOLOGY	⑫



PLANNING REGION 4

© 1973 12/73 Revised & updated 1975



PLANNING REGION 6

- ① DALPHIN RANGES
- ② DAVIS-HAUSEB-STUART (H.S.) MOUND
- ③ FORT MADONNES
- ④ MADON
- ⑤ JUDITH MOUNTAINS HISTORIC DISTRICT

- ⑥ JUDITH LAKE HISTORIC DISTRICT
- ⑦ RUSSELL CHARLES W. J. CABIN
- ⑧ REDBELL
- ⑨ OWENHILL ROCK SHELTER SITE
- ⑩ UTECA
- ⑪ YONKO

SCALE



- ⑫ GET CREEK OIL FIELD
- ⑬ REGIONAL-MUSKELSHILL CITY HISTORIC DISTRICT
- ⑭ N-SAR MOUND
- ⑮ RICKET BUFFALO JUMP
- ⑯ CARROLL
- ⑰ RICKET FORT
- ⑱ CARROLL-FORT BENTON TRAIL
- ⑲ CARROLL ROAD

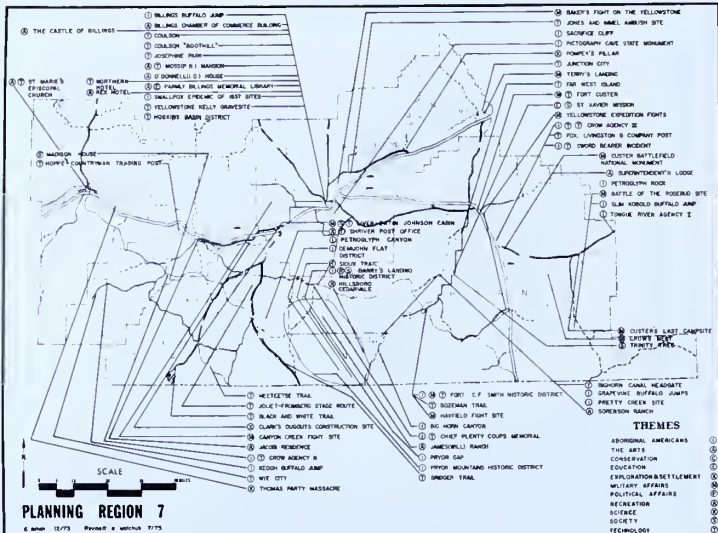
- ⑳ APRINELL
- ㉑ JUDITH GAP
- ㉒ GRAVES HOTEL
- ㉓ MARSHLEE ROAD
- ㉔ ELECTRIC RAILROAD

- ① FISH CREEK PICTOGRAPH SITE
- ② CAMP LEWIS
- ③ NEEDS FORT AND POST OFFICE
- ④ DR. CANTON PICTOGRAPH SITE
- ⑤ LEONA STAGE STATION
- ⑥ JAMES CABIN
- ⑦ LEWIS AND CLARK EXPEDITION PETROGLYPH
- ⑧ THIRTY MILE WEGA VILLAGE SITS

LEWIS & CLARK CAMP AT BRUN BOTTOMS

THEMES

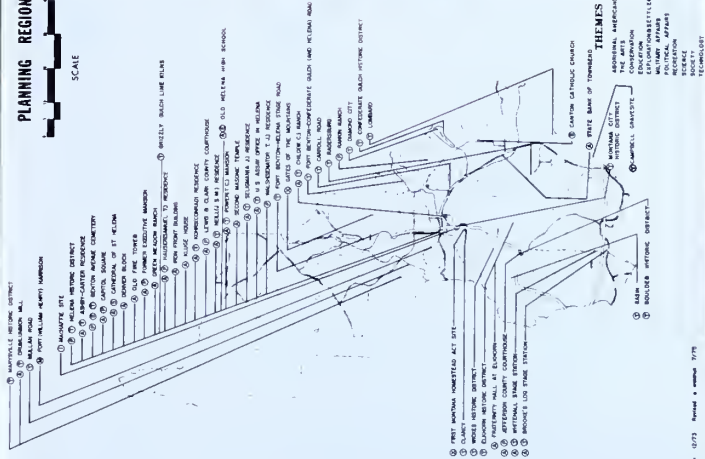
- ① ABORIGINAL AMERICANS
- ② THE ARTS
- ③ CONSERVATION
- ④ EDUCATION
- ⑤ EXPLORATION/SETTLEMENT
- ⑥ MILITARY AFFAIRS
- ⑦ POLITICAL AFFAIRS
- ⑧ RECREATION
- ⑨ SCIENCE
- ⑩ TECHNOLOGY



PLANNING REGION 8



SCALE



THEMES

- ① ABORIGINAL AMERICANS
- ② THE ARTS
- ③ CONSERVATION
- ④ EDUCATION
- ⑤ EXPLORATION/SETTLEMENT
- ⑥ MILITARY AFFAIRS
- ⑦ POLITICAL AFFAIRS
- ⑧ RECREATION
- ⑨ SOCIETY
- ⑩ TECHNOLOGY

PLANNING REGION 9



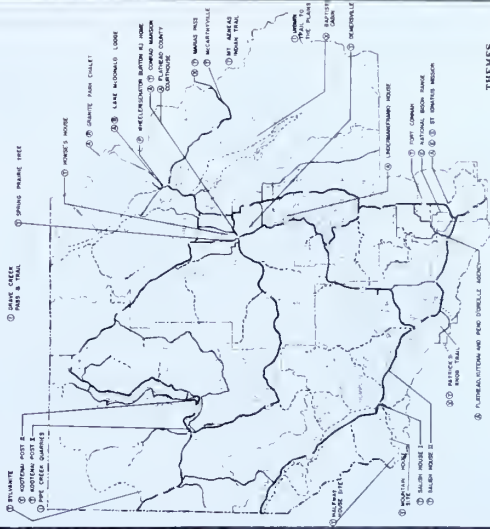
THEMES

- 16 ABORIGINAL AMERICANS
- 15 THE ARTS
- 14 CONSERVATION
- 13 EDUCATION
- 12 EXPLORATION/SETTLEMENT
- 11 MILITARY AFFAIRS
- 10 POLITICAL AFFAIRS
- 9 RECREATION
- 8 SCIENCE
- 7 SOCIETY
- 6 TECHNOLOGY

PLANNING REGION 10



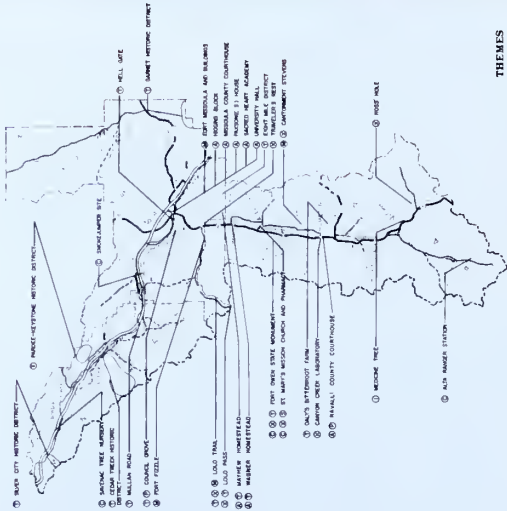
SCALE



THEMES

- ① ABORIGINAL AMERICANS
- ② THE ARTS
- ③ CONSERVATION
- ④ EDUCATION
- ⑤ EXPLORATION & SETTLEMENT
- ⑥ MILITARY AFFAIRS
- ⑦ POLITICAL AFFAIRS
- ⑧ RECREATION
- ⑨ SCIENCE
- ⑩ SOCIETY
- ⑪ TECHNOLOGY

PLANNING REGION 11



THEMES

- ① REGIONAL AMERICANS
 ② THE ARTS
 ③ CONSERVATION
 ④ EDUCATION
 ⑤ EXPLORATION/SETTLEMENT
 ⑥ MILITARY AFFAIRS
 ⑦ POLITICAL AFFAIRS
 ⑧ RECREATION
 ⑨ SOCIETY
 ⑩ TECHNOLOGY

National Registry of Natural Landmarks

The National Registry of Natural Landmarks parallels, at the national level, the National Register of Historic Places, in that it lists the natural areas that are nationally significant (natural landmarks) similar in importance to the historical or archaeological areas that are nationally significant (national historic landmarks) listed in the National Register of Historic Places. The difference between the two registers is that the National Register of Historic Places includes, in addition to national historic landmarks, historic areas administered by the National Park Service and historic places of state and local significance.

Criteria

To be eligible for natural landmark designation, a site must be nationally significant as possessing exceptional value or quality in illustrating or interpreting the natural heritage of our Nation, and must present a true, accurate, essentially unspoiled example of natural history.

Examples of the kinds of areas which could qualify for natural landmark designation are:

1. Outstanding geological formations or features significantly illustrating geologic processes.
2. Significant fossil evidence of the development of life on earth.
3. An ecological community significantly illustrating characteristics of a physiographic province or a biome.
4. A biota of relative stability maintaining itself under prevailing natural conditions, such as a climatic climax community.
5. An ecological community significantly illustrating the process of succession and restoration to natural condition following disruptive change.

6. A habitat supporting a vanishing, rare, or restricted species.
7. A relict flora or fauna persisting from an earlier period.
8. A seasonal haven for concentrations of native animals, or a vantage point for observing concentrated populations, such as a constricted migration route.
9. A site containing significant evidence illustrating important scientific discoveries.
10. Examples of the scenic grandeur of our natural heritage.

Implementation

If, after study by the Heritage Conservation and Recreation Service (HCRS), the site is considered to possess the requisite characteristics for landmark designation, it is proposed to the National Park System Advisory Board for consideration. The Advisory Board, authorized by the Act of August 21, 1935 (49 Stat. 667; 16 U.S.C. 463), is composed of 11 non-salaried members who are appointed by the Secretary of the Interior and who are competent in the fields of history, archaeology, architecture, or human geography. If the Advisory Board finds that the site is of national significance, the Board recommends that the Secretary of the Interior designate the site as a natural landmark. Upon the Secretary's approval, the site is added to the National Registry of Natural Landmarks. The owner is then invited to apply for a certificate and bronze plaque designating the site as a registered natural landmark.

Registration as a natural landmark requires agreement by the landowner to preserve, insofar as possible, the significant natural values contained in the site. In applying for such registration the owner agrees to so manage the site as to prevent the destruction or deterioration of the values upon which landmark status is based. He relinquishes none of his

rights or privileges as to use of the land. Neither does the Department of the Interior gain any possessory interest in lands so designated, but will, upon request, provide consultative assistance in protecting and interpreting the natural values of the site.

Should the natural integrity of a designated site deteriorate from either natural or man-induced causes, to the extent that national significance is lost, the site will be removed from the National Registry of Natural Landmarks.

To provide a logical and scientific basis for the selection of natural landmarks, HCMS is using a system of natural history themes which broadly classifies all of the major natural phenomena into themes. The Natural Landmarks Program is contracting studies of natural regions to identify sites that best characterize themes significantly represented in the respective regions. The following inventory lists sites which have thus far been identified through the activities of the Natural Landmarks Program.

The Inventory is divided into three categories: (1) National Registry of Natural Landmarks; (2) Potential; and (3) Inactive. Sites listed under the first category, i.e., National Registry of Natural Landmarks, have been designated natural landmarks by the Secretary of the Interior. These sites are periodically listed in the "Federal Register." All natural landmarks are classed as either "Eligible" or "Registered." Eligible sites are those which have only been announced by the Secretary as natural landmarks while registered sites (designated by an asterisk on the Index) are ones in which the owners have voluntarily agreed to preserve the natural values of the site following the Secretary's designation of them as eligible. Whether registered or eligible, they are all natural landmarks and deemed to be of national significance as an illustration of our natural heritage.

For an "Eligible" site, the date shown on the inventory sheet is the day when the Secretary of the Interior approved the site as a natural landmark. For a "Registered" site, the

date shown is the day when the owner's application for registration, in which he voluntarily agrees to preserve the site, is received by Heritage Conservation and Recreation Service.

The Potential category lists areas which have been identified through the natural history theme study method but have not yet been designated as natural landmarks by the Secretary. Sites identified in natural history theme studies must be further evaluated in the field and be reviewed by the Natural Landmarks Program staff. If positive evaluations are made all along the way, the staff recommends these significant natural areas for listing on the National Registry of Natural Landmarks by the Secretary of the Interior. Based on past experience, approximately 50 percent of the sites listed as potentials are eventually designated as natural landmarks by the Secretary. Those areas which are turned down at one point or another in the process are listed in the Inactive category. Inactive sites are those which are considered to possess less than national significance. The date when a particular site was inactivated is shown on the inventory sheet. Most inactive sites would undoubtedly be of either state or local significance.

In order to include as much information as possible in a summary chart format, several abbreviations are used as follows:

1. BLM - Bureau of Land Management, Department of the Interior
2. Eval. 5-73 - Field evaluation report received by Natural Landmarks Program in May, 1973.
3. NWR - National Wildlife Refuge
4. USFS - Forest Service, Department of Agriculture
5. USFW - Fish and Wildlife Service, Department of the Interior

Additionally, the natural history theme study which recommended the site is abbreviated as follows:

1. GP-G - Great Plains Natural Region (Geological Themes).
2. LCS - Limestone Caverns and Springs.
3. GP-E - Great Plains Natural Region (Ecological Themes).
4. WV - Works of Volcanism.
5. IW - Inland Wetlands
6. MF - Mesozoic Vertebrate Paleontological Sites

Categories of National Natural Landmarks in Montana
as of October, 1977

NATIONAL REGISTRY OF
NATURAL LANDMARKS
(* = Registered)

<u>COUNTY</u>	<u>DATE</u>	<u>THEME STUDY</u>	<u>REMARKS</u>
Bridger Fossil Area	Carbon	10-73	See Natural Landmark Briefs for descriptions.
Bug Creek Fossil Area	McCone	4-66	
Capitol Rock	Carter	8-77	
Cloverly Formation Site	Big Horn	10-73	
Glacial Lake Missoula	Sanders	4-66	
Hell Creek Fossil Area	Garfield	10-66	
Middle Fork Canyon	Gallatin	5-77	
Red Rock Lakes National Wildlife Refuge	Beaverhead	5-76	

POTENTIAL (recommended in
Theme studies)

Antelope Channel	Sheridan	GP-G	Eval. 5-75
Big Horn Caverns	Big Horn	LCS	Crow Indian Reservation, Eval. 10-75
Bowdoin NWR	Phillips	GP-E	USFW
Bxm Elder Laccolith	Hill	GP-G	BLM, Eval. 5-75
Citadel (Cathedral) Rock	Chouteau	WV	Part of White Cliffs; State
Charles M. Russell NW Range	Phillips, Fergus, McCone, Valley, Petroleum	GP-E	BLM; USFW; State

<u>POTENTIAL</u> (Continued)	<u>COUNTY</u>	<u>DATE</u>	<u>THEME STUDY</u>	<u>REMARKS</u>
Crazy Peak-Big Timber Crack	Park, Sweet Grass		GP-G	USFS; Eval. 5-75
Dry Hollow	Jefferson		GP-G	Eval. 10-75
Eagla Rock	Choutasu		WV	Part of White Cliffs
Flaxville Plain	Daniels, Sharidan		GP-G	Eval. 10-75
Frazeeout Lake Game Management Area	Teton		IW	Eval. 4-74, State
Gates of the Rocky Mountains	Lewis & Clark		GP-G	USPS; BLM; Eval. 11-75
Harlowton Anticline	Whastland		GP-G	Eval. 10-75
Hinadale Landalidaz	Vallay		GP-G	BLM; Eval. 10-75
Judith Mountains	Fergus		GP-G	BLM; Eval. 5-75
Lewia and Clark Caverns	Jaffarson		GP-G	Eval. 11-75
Medicina Lake	Sheridan		GP-G	Partly USFW; Eval. 5-75
Milk River	Glaciar		GP-G	Blackfoot Indian Reservation Eval. 10-75
Missouri River Bluffa	Cascade		GP-G	Eval. 5-75
North Fork of Poker Jim Creek	Roasbud		GP-E	USPS
Sheridan-Acme-Decker Coal Basin	Big Horn		GP-E	Sae also Wyoming
Shonkin Sag	Choutasu		GP-G	Eval. 5-75
Shonkin Sag Laccolith at Lost Lake, Highwood Mountains	Choutasu		GP-G	Eval. 5-75
Smoky Butta	Garfield		GP-G	BLM; Eval. 5-75
Square Butte	Choutasu		GP-G	BLM; Eval. 5-75
Sweetgrass Hills	Libarty, Toole		GP-G	BLM; Eval. 5-75
Tyrannosaurus Locality	Garfield		MF	
U L Bend NWR	Phillips, Garfield, Patroleum		GP-E	USFW
Whita Cliffs	Choutasu		GP-G	
<u>INACTIVE</u> (less than national significance)				
Banton Lake National Wildlife Refuge	Cascade	2-75	IW	
Flathead Lake	Lake	10-76	IW	
Great Falls	Cascade	10-75	GP-G	
Ninepipe and Pablo NWR	Lake	2-75	IW	
Little Rocky Mountains (Mission Canyon)	Blaine	6-77	GP-G	

National Natural Landmark Briefs

Bridger Fossil Area: This 160-acre site contains exposures of the Cloverly Formation in badlands topography. The site produced nearly all of the known remains of Deinonychus antirrhopus, a new genus and species of carnivorous dinosaur, which are now housed in the Yale Peabody Museum. The small bipedal flesh-eating dinosaur was about 3 1/2 feet tall, about 8 feet long and probably weighed approximately 150 pounds.

Bug Creek Fossil Area: The Bug Creek Fossil Area includes three excavations in the Hell Creek formation which have produced abundant remains of Cretaceous Mammals. These mammals must have been tiny, mouse-size, or smaller. The material consists of isolated bones, sometimes broken; jaws or jaw fragments; and isolated teeth. The sediments in which they occur are unconsolidated channel sandstone with streaks of pea-sized mud lumps.

Of the three excavations Bug Creek Antihills has been the most productive. As of December 1964, it has produced 26,000 mammal teeth, 1,000 mammal jaw fragments, and hundreds of isolated mammal bones. Twenty species of multi-tuberculatae, marsupials, and true mammals are represented in this wealth of fossils. This very productive site has extended the time-range of four families of Paleocene mammals (Eucomodontidae, Tseniolabididae, Leptacidae, and Arctocyonidae) backward into the Cretaceous which indicated that the sudden explosion of mammal species at the beginning of the Paleocene is more apparent than real due to the incompleteness of the record.

This site is the type locality of five mammal species new to science: Cinekomys minor, Sloan and van Valen; Stygimys kuzmauli, Sloan and van Valen; Catopsalis joyneri, Sloan and van Valen; Procerverus forniciferus, Sloan and van Valen; and Protungulatum Donnan, Sloan and van Valen. (White) The site includes approximately 800 acres.

Capitol Rock: This 240-acre area is an erosional remnant, carved in white clay and sandstone of Tertiary age, which resembles a capitol building when viewed from the east. The base of Capitol Rock is tree-covered, so that even when viewed from 50 miles out on the prairie, the white mass of the "capitol" stands out clearly. Capitol Rock lies at the southeastern margin of the steep-sided, scenic Long Pine Hills, which rise as much as 1000 feet above the nearby Little Missouri River and Boxelder Creek. The Long Pine Hills are a remnant of the widespread deposits that were laid down in the northern Great Plains by streams from the Rocky Mountains from the beginning of Tertiary time, approximately 60 million years ago. About 5 to 7 million years ago, however, streams began to erode and remove much of the material they had deposited over so many millions of years. This major reversal from stream deposition to stream erosion was probably caused by a climatic change. In a few places, such as in the Long Pine Hills, remnants of interstream divides are left as buttes or tablelands to record the former more extensive presence of these deposits. Capitol Rock is an excellent example of such a butte. The site is located 10 miles southeast of Ekalaka.

Cloverly Formation Site: The topography of this region is characterized by broad, nearly flat-topped plateaus bounded by 100 to 300 foot escarpments along broad stream valleys. Exposures of the Morrison-Cloverly sequence occur in the erosional scarp bounding the plateau. The Cloverly Formation is nearly 150 feet thick and consists of variegated red-brown, maroon, and gray claystone interbedded with brown sandstone; it lies above the Morrison Formation which is 85 feet thick and is overlain by 14 feet of resistant sandstone of the Sykes Mountain Formation. A total of 15 square miles in this area where the Cloverly Formation is exposed has produced large numbers of vertebrate remains at 44 localities, 23 of which produced important collections, particularly dinosaurs. Since these sites are scattered and widely separated, the most highly fossiliferous 1120-acre site is recommended for landmark status.

Glacial Lake Missoula: Glacial Lake Missoula was the largest of several lakes impounded by the Cordilleran Ice Sheet in the Northern Rocky Mountains during the Quaternary period. It lay in the drainage of the Clark Fork River and was dammed just east of the Montana-Idaho boundary by the Lake Pend Oreille Lobe of the Cordilleran Ice Sheet. During its maximum stages, Glacial Lake Missoula had a surface area of about 2,900 square miles and contained more than 500 cubic miles of water. At the dam the water was at least 2,000 feet deep against ice at least 3,500 feet thick.

Impounding probably occurred during each glacial advance for evidence shows that the ice sheet blocked the Clark Fork River at least five times (Richmond, et al, 1965). The ice dam impounding Glacial Lake Missoula collapsed at least three times, releasing catastrophic floods of enormous magnitude across the Columbia Plateau. Pardee estimated that the waters of Lake Missoula, 1,000 feet deep at Eddy Narrows in the canyon of the Clark Fork River west of Perma, were withdrawn at a peak discharge rate of about 10 cubic miles per hour. Approximately 380 cubic miles of water passed through those narrows during withdrawal. Catastrophic flood withdrawal was demonstrated by Pardee (1942) who described various types of evidence such as scouring, high eddy deposits of flood debris, flood bars of boulders and coarse gravel, and successions of giant arcuate ripples or ridges of gravel resting on bedrock surfaces.

The ripples appear as ridges, 15 to 50 feet high, 100 to 250 feet broad and from 100 yards to a half-mile long. They generally traverse the direction of the current. The form, structure, and arrangement of these features is similar to that of ordinary current ripple marks, but they are so large that the term "ripple mark" is inappropriate. They are, therefore, called flood ripples.

The site contains 640 acres located about 12 miles north of Perma in Sanders County, Montana. Part is owned by Mr. Sidney C. Cross, and part by his grandmother, Mrs. Anns Lauerman. It is managed by Mr. Cross for cattle grazing which does not destroy the scientific significance of the topography.

Hell Creek Fossil Area: This site is complementary to the Bug Creek Fossil Area which is located approximately 30 miles east-northeast. The fossils here are representative of large dinosaurs of a slightly earlier time, while those of Bug Creek represent small mammals which followed. In effect these two sites span the decline of the dinosaurs and the beginning of mammalian dominance.

The exposure of dark gray siltstones and sandstones found along the valley of Hell Creek are the type exposure of the Hell Creek formation of late Cretaceous age. The type specimen of Tyrannosaurus rex, largest of the carnivorous dinosaurs, was found in these sediments. This is the only known locality for this species in North America. It is also the type locality for Ankylosaurus magniventris and for Brachychampsa fontana, the oldest known true alligator. Several specimens of Triceratops prorsus, a horned dinosaur, have been found here.

Middle Fork Canyon: The Middle Fork of Sixteenmile Creek has cut a canyon, over 2,000 feet deep, through Hatfield Mountain exposing a cross-section of a large anticline. This anticlinal arch of resistant Paleozoic limestones was exposed as the overlying softer rocks were stripped away by erosion. The deformation of sedimentary rocks in this area has left a landscape of broad synclinal downfolds alternating with sharply deformed anticlines such as Hatfield Mountain. This deformation--which occurred during Paleocene time, about 50 million years ago--was apparently caused by eastward sliding of the entire layered section down the gently sloping flank of a regional uplift to the west. The lowermost layers exposed in the canyon are thinly-bedded limestones of the

Miocene Pliocene Lodgepole formation that are complexly deformed. The overlying Mioceon Canyon formation, which consists of very massive bedded limestone, forms a broad and simple arch corresponding to the shape of Hatfield Mountain. Middle Fork Canyon clearly shows the effects of erosion and stream superposition. It appears that the Middle Fork began flowing on a level surface above the present level of its canyon and came down onto Hatfield Mountain as the general level of the surrounding landscape was reduced by erosion. Evidence indicates that the erosion of Middle Fork Canyon has been accomplished within the past 3 million years. The canyon floor is filled with a forest of aspens, cottonwoods, and conifers growing along the stream bank. The canyon walls contain high cliffs of pale limestone rising out of slopes heavily forested with conifers. The 960 acre site is located 30 miles north of Bozeman.

Red Rock Lakes: This 38,144-acre area is congruent with the main unit of the Red Rock Lakes National Wildlife Refuge. The refuge lies in the eastern end of the Continental Valley with the Continental Divide and Idaho-Montana state boundary just a mile and a half to the south. The elevation ranges from 6,600 feet to 9,600 feet at Sheep Mountain. The site contains about 14,000 acres of open water and marsh and 24,144 acres of surrounding wet meadows, bogs, greenlands, alpine meadows, and forests. The two largest lakes, Upper and Lower Red Rock Lakes, contain large expanses of inland saline marsh particularly along their northern perimeters. These saline marshes are dominated by sedges with some cattail, spike rush, bulrush, and pondweed. East of Upper Red Rock Lake are several deep, open, freshwater ponds used as brooding and feeding areas by trumpeter swans. Riverine marshes with burreed and pondweed associated with willow, aspen and spruce-fir stands occur along the waterway connecting the two large lakes. The Shiras moose is found commonly in this habitat. At higher elevations are Engelmann spruce, lodgepole pine and aspen stands that gradually give way to subalpine fir. Mountain meadows also occur at these higher elevations with their inherently great diversity of spring and summer wildflowers. Peregrine and prairie falcons are occasionally observed at the refuge but have not nested in the crags of

Sheep and Taylor Mountains for the past few years. Bald and golden eagles are also occasionally observed at the refuge. The refuge provides nesting habitat for 18 species of waterfowl, the most common being mallard, pintail, canvasback and redhead. Approximately 50 Canada geese and 10 to 12 thousand ducks are produced annually on the refuge. More than 50,000 ducks and geese use the refuge as a staging point before beginning their southern migration each fall. Up to 2,000 whistling swans appear at the refuge in October and some 350 trumpeter swans use the refuge continually. This site is centered 2 miles north of the village of Lakeview and is about 30 miles west of Yellowstone National Park.

Montana Natural Areas Act

The Montana Natural Areas Act of 1974 directed the Department of State Lands to implement a program to protect natural areas possessing significant scenic, educational, scientific, biological, and/or geological values, or areas possessing these characteristics to a degree promising their restoration to a natural state. A "natural area" was defined as "an area of land which must generally appear to have been affected primarily by the forces of nature with the visual aspects of human intrusion not dominant, and also must have one or more of the following characteristics:

- (a) An outstanding mixture or variety of vegetation, wildlife, water resource, landscape and scenic values.
- (b) An important or rare ecological or geological feature or other rare or significant natural feature worthy of preservation for scientific, educational or ecological purposes."

Criteria

Representative Natural Areas include land which is in a near pristine condition (or would reach this condition with minor restoration considerations), represents a particular zoological, aquatic, vegetative habitat or geologic feature considered to be an example of that feature.

Unique Natural Areas include a near pristine area which is distinguishable by characteristics which are not representative of the state's natural land features, but which constitute a special relationship by their existence or demonstrate an unusual or significant interrelationship of any land formation or community.

Areas suitable for Natural Areas will not be reclassified as such until the area has been formally declared a Natural Area. However, if the area satisfies many of the requirements for a Natural Area, its value as a possible Natural Area should be recorded and a Natural Area Nominating Form should be completed to permit the formal consideration of the Area. The specific requirements for a Natural Area are found in Chapter 27, Title 81 of R.C.M. 1947.

Listed below is the status of each natural area presently identified under the 1974 act.

MONTANA CANDIDATE NATURAL AREAS
AS OF JULY, 1976

142

<u>NO.</u>	<u>NAME</u>	<u>OWNERSHIP</u>	<u>PRESENT STATUS</u>	<u>REQUIRED ACTIONS</u>
1.	*Owen Sowerwine	S	Oesignated Natural Area	
2.	Eleanor Island	S	Active Consideration	Narrative Reports (A/F/S&G/W)
3.	Sguaw Rock	S	Active Consideration	Narrative Reports (A/F/S&G/W/G, in progress)
4.	Mt. Sentinel	S	Alternative Area	{University Controlled Land, Legislative Designation Required
5.	Ft. Missoula	S	Alternative Area	{University Controlled Land, Legislative Oesignation Required
6.	Pleasant Point	S	Active Consideration	Field Evaluation
7.	Crown Butte	P	Proposed Natural Area	Public Meeting (scheduled 8/6/76)
8.	(Unnamed)	S	Eliminated from Consideration	{Primary Value are Cultural Rather than Ecological)
9.	Circle 8 Ranch	P,S	Active Consideration	{Awaiting Recommendations of Sch Systems on Educational Value)
10.	Pine Butte Swamp	P,S	Active Consideration	Field Evaluation
11.	(Unnamed)	S	Active Consideration	Field Evaluation
12.	North Crazy Mountains	S	Active Consideration	Field Evaluation
13.	Careless Creek	S	Active Consideration	Field Evaluation
14.	(Unnamed)	S	Active Consideration	Field Evaluation
15.	Swimming Woman	S	Active Consideration	Field Evaluation
16.	Biological Field Station	S	Active Consideration	Narrative Reports (A/F/G, in progress W, Required)
17.	Line Creek	P,F	Active Consideration	Field Evaluation
18.	Canyon Creek	S	Active Consideration	Field Evaluation
19.	Armells Creek	S	Active Consideration	Field Evaluation
20.	Chalk Buttes	S,F	Active Consideration	Field Evaluation
21.	Germaine Coulee Breaks	S	Active Consideration	Field Evaluation

S - STATE

A - AQUATIC REPORT

P - PRIVATE

F - FOREST REPORT

F - FEDERAL

S & G - SHRUB AND GRASSLAND REPORT

* - OESIGNATEO 3/78

G - GEOLOGY REPORT

W - WILDLIFE REPORT

OTHER PROTECTED NATURAL AREAS

Listed below by administering agency are other natural areas in Montana under some form of official protection for their natural qualities classified under one or more of the following six types:

ecological faunal
paleontological floral
geological scenic

Other Protected Natural Areas in Montana
as of March 1, 1978


<u>Name</u>	<u>County</u>	<u>Acres</u>	<u>Type</u>
<u>National Park Service</u>			
Custer Battlefield National Monument	Big Horn	660	floral
Glacier National Park	Flathead, Glacier	1,007,146	scenic, geological, ecological
Yellowstone National Park	Gallatin, Park	132,792	"
<u>U.S. Forest Service</u>			
Absaroka - Beartooth Wilderness	Carbon, Park, Stillwater	904,500	ecological, geological, scenic
Anaconda - Pintler Wilderness	Beswerhead, Ravalli, Granite, Deer Lodge	157,874	"
Cabinet Mountains Wilderness	Sanders, Lincoln	94,272	"
Gates-of-the-Mountains Wilderness	Lewis & Clark	28,562	"
Bob Marshall Wilderness	Flathead, Powell, Missoula, Lewis & Clark, Teton	949,356	"
Mission Mountains Wilderness	Missoula, Lake	73,877	"
Scapegoat Wilderness	Powell, Lewis & Clark	239,296	"
Selway - Bitterroot Wilderness	Ravalli, Missoula	442,573	"

	<u>Name</u>	<u>County</u>	<u>Acreage</u>	<u>Type</u>
	<u>U.S. Forest Service cont.</u>			
	Spanish Peaks Primitive Area	Gallatin, Madison	50,243	ecological, geological, scenic
	Northwest Peaks Scenic Area	Lincoln	6,544	scenic
	Ten Lakes Scenic Area	Lincoln	6,195	scenic
	Ross Creek Scenic Area	Sanders	100	scenic, floral
	Coram Research Natural Area	Flathead	939	ecological
	Cliff Lake Research Natural Area	Beaverhead	2,291	floral
	Cottonwood Creek Research Natural Area	Beaverhead	128	floral
	Poker Jim Research Natural Area	Powder River	363	ecological
	Madison River Canyon Earthquake Area	Gallatin	37,800	geological
	Gates-of-the-Mountains Recreation Area	Lewis & Clark	3,000	geological, scenic
	<u>Bureau of Land Management</u>			
	Beartop Canyon Primitive Area	Madison	4,479	scenic, geological
	Centennial Mountains Primitive Area	Beaverhead	40,000	ecological, scenic
	Humboldt Spires Primitive Area	Silver Bow	7,000	scenic, geological
	Square Butte Natural Area	Chouteau	1,947	floral
	<u>U.S. Fish and Wildlife Service</u>			
	U. L. Bend National Wildlife Refuge	Phillips	23,254	ecological

<u>Name</u>	<u>County</u>	<u>Acreage</u>	<u>Type</u>
<u>U.S. Fish and Wildlife Service cont.</u>			
Benton Lake National Wildlife Refuge	Cascade	12,897	ecological
Medicine Lake National Wildlife Refuge	Sheridan	31,457	geological
National Bison Range	Lake, Sanders	8,000	ecological
Red Rock Lakes National Wildlife Refuge	Beaverhead	32,085	ecological
C. M. Russell National Wildlife Refuga	Fergus, Phillips, Patroleum, Garfield, McCone, Valley	1,000,000	acological, paleontological, acenic, geological
<u>Montana Department of Fish and Game</u>			
Ainsworth Island Game Management Area	Lake	31	floral, faunal
Beartooth Game Range	Cascade, Lewis & Clark	20,000	acenic, floral
Blackfoot - Clearwater Game Range	Miasoula, Powell	11,420	floral, faunal
Cedar Island Game Management Area	Lake	25	floral, faunal
Citadel Rock State Monument	Chouteau	31	acenic
Crazy Mountain Lake Fishing Access Site	Sweet Grass	20	acenic
Greycliff Dogtown State Monument	Sweet Grass	98	faunal
Hally Island Fishing Access Site	Miasoula	554	ecological
Lewis & Clark Caverna State Park	Jefferaon	2,728	geological
Loat Creek State Park	Deer Lodge	447	acenic
Madison Buffalo Jump State Monument	Gallatin	618	ecological

<u>Name</u>	<u>County</u>	<u>Acreage</u>	<u>Type</u>
<u>Montana Department of Fish and Game cont.</u>			
Maidenrock Fishing Access Site	Beaverhead	189	floral
Makoahika State Park	Dawson	784	paleontological, geological
Medicine Rocks State Park	Carter	4,618	ecological
Medicine Tree Fishing Access Site	Granite	418	floral
Mount Haggin State Recreation Area	Deer Lodge, Silver Bow	55,000	ecological, faunal, scenic
Natural Bridge State Monument	Sweet Grass	40	geological
Sluice Boxes State Monument	Cascade	1,090	ecological
Sun River Game Range	Lewis & Clark	12,220	ecological
Tizer Lakes Fishing Access Site	Jefferson	142	scenic
Wild Horse Island State Recreation Area	Lake	2,113	ecological, faunal
<u>Other Lands</u>			
Crooked Falls Managed Natural Area	Cascade	100	ecological
Hooper Park	Lewis & Clark	17	floral
Kirk Hall Study Area	Gallatin	40	ecological
Lubrecht Experimental Forest Area 1	Missoula	640	ecological
Lubrecht Experimental Forest Area 31	Missoula	640	ecological
University of Montana Arboretum	Missoula	40	floral

<u>Name</u>	<u>County</u>	<u>Acreage</u>	<u>Type</u>
<u>Other Lands</u> cont.			
University of Montana Biological Station at Yellow Bay	Lake	211	faunal, floral



RECREATION ROADS, TRAILS, AND WATERWAYS

Recreation Roads

Recreation roads include roads designed, designated, or specifically managed for recreation purposes in Montana. Only two public agencies in the state have actually classified roads in this manner - The Montana Department of Fish and Game and the U.S. Forest Service. These roads and mileages are listed below by agency.

Federal - U.S. Forest Service

Listed below by county are the total miles of forest system roads within national forest boundaries. These roads are not restricted to type of use and are thus considered as recreational by the Forest Service.

<u>County</u>	<u>Nat'l. Forest Acres as of Oct. 1, 1977</u>	<u>Road Miles as of June 30, 1976</u>
Beaverhead	1,372,114	942
Broadwater	178,008	281
Carbon	323,860	214
Carter	89,400	179
Caecade	177,262	153
Choteau	31,979	27
Deer Lodge	178,895	203
Fergus	92,704	107
Flathead	1,795,444	2,106
Gallatin	605,272	487
Glacier	25,304	17
Golden Valley	23,644	3
Granite	661,038	748
Jefferson	464,297	404
Judith Basin	292,841	323
Lake	163,002	247
Lewis and Clark	995,561	523
Lincoln	1,761,766	3,566

<u>County</u>	<u>Nat'l. Forest Acres as of Oct. 1, 1977</u>	<u>Road Miles as of June 30, 1976</u>
Madison	791,301	606
Meagher	441,925	579
Mineral	646,890	1,272
Missoula	677,901	1,495
Park	800,750	380
Pondera	106,637	25
Powder River	342,248	361
Powell	643,661	490
Ravalli	1,109,516	1,706
Rosebud	95,827	217
Sanders	912,265	1,496
Silver Bow	192,715	211
Stillwater	186,320	54
Sweet Grass	286,357	138
Teton	235,264	67
Wheatland	66,116	117
Montana Total	16,768,084	19,744

State - Department of Fish & Game

Section 12-2.26(1)-S2670(e) of the Administrative Rules of Montana adopted in 1969 by the Department of Fish & Game established the category of State Recreation Roads and Trails. Under criteria yet to be developed, such units may be added to the state park system if they are of high recreational value and warrant formal protection against uncontrolled use and development.

In cooperation with the Montana Department of Highways, the Missouri River-Wolf Creek Canyon Recreation Road was

NATIONAL

RECREATION

TRAILS



added to the state park system in 1970. At this time, it is the only State Recreation Road in the state park system.

<u>County</u>	<u>Recreation Road Miles</u>
Cascade	7
Lewis and Clark	28

Recreation Trails

National Trails System

In 1968 Congress passed the National Trails System Act (P.L. 90-543) which established procedures for designating several classes of national trails. The major classes are listed below along with routes in Montana which have been designated or proposed for designation.

This plan recommends that the Policy of the Montana Fish and Game Commission on National Trail System Designations in Montana should be:

To evaluate each proposal on a case by case basis before lending support or opposition to such designation.

National Scenic Trails

Of the 14 routes originally designated by Congress for study and the 8 added to the list, the following is the status of those in Montana.

Continental Divide Trail - proposed

The trail corridor covers some 3100 miles from the Canadian border in Glacier National Park extending to the Mexican border generally along the Continental Divide. Approximately 82 percent of the Continental Divide Trail Corridor is located on federally owned lands. It would provide a complementary north-south scenic route between the Appalachian and Pacific Coast National Scenic Trails.

Pacific Northwest Trail - proposed

The Pacific Northwest Trail extends approximately 1,000 miles from the Continental Divide in Glacier National Park, Montana, to the Pacific Ocean beach of Olympic National Park, Washington. It crosses the Flathead and Kootenai National Forests in Montana.

National Historic Trails

Several of the trails listed for study in the Act are noteworthy for their place in U.S. history. Because of existing conditions--natural or manmade--some of the trails do not fit the National Scenic Trail mold. Some portions of historically notable routes are not amenable to long-distance hike, horse, or bicycle travel, nor are especially scenic, and are located parallel to or overlaid by roads and highways. These are, however, significant historic routes. Therefore, legislation has been proposed to include a new category of trails, National Historic Trails. This would combine the provision of outdoor recreation opportunities in close association with the historic events of national significance.

Lewis and Clark Trail - proposed

The Lewis and Clark Trail route follows the outbound and inbound 3700-mile route of the 1804-1806 Lewis and Clark Expedition from St. Louis, Missouri, to the Pacific Coast in Oregon.

Nez Perce Trail - proposed

The trail extends from Wallows Lake, Oregon, to Bear Paw Mountain, Montana. Most of this 1350-mile route taken by the Nez Perce Flight for Freedom is located in Montana and Idaho, traversing National Forests and Yellowstone Park, Wyoming. Also known as the Nee-Me-Poo Trail, this route which the great Indian leader, Chief Joseph, and his tribe followed is noted for its historic significance and many portions provide outstanding scenic quality.

National Recreational Trails

At a time when economic conditions and the energy situation impose a responsibility to provide ample, low-cost, close-to-home recreation opportunities, the focus is to increase the number of quality national recreation trails, including trails devoted to hiking, bicycling, handicapped, horseback riding, cross-country skiing, snowmobiling, and ORV that can be enjoyed close to where people live. We need trails that are accessible to people after work or school, evenings, and on weekends. There are currently over 118 national recreation trails in 44 states. These are shorter trails than national scenic trails and include a wide range for all users. During studies for National Scenic or Historic Trails, it was determined that there was also a potential for national recreation trail designation of certain segments of proposed national scenic or historic trails. These include the Continental Divide, Oregon, Mormon, Lewis and Clark, and the Nez Perce Trails.

Big Hole Battlefield Trail - designated August 9, 1977

This is the first national recreation trail in Montana and the first segment of a proposed national historic trail to be designated. Located within the 665-acre Big Hole National Battlefield, administered by the National Park Service, this 1/2 mile portion of the Nez Perce Trail is part of a joint Forest Service-National Park Service proposal for a 224-mile continuous trail. The trail recognizes and commemorates the valiant flight in 1877 of the Nez Perce Indians. The designation of this national recreation trail was announced at an impressive memorial at the site on August 9, 1977, the 100th anniversary of the Battle of Big Hole. A similar ceremony was held at Bear Paw Mountains, commemorating the last battle of Chief Joseph's Flight for Freedom.

Palisade Falls Scenic Trail - designated December, 1977

This trail is presently a one-way spur of about one-third mile. A return leg of the trail was located during the summer of 1977. Construction of the return leg (scheduled for completion in 1977) will permit a two-thirds mile loop trail. The trail is four to six feet wide and constructed to a standards that permit blind people to negotiate it with the aid of a sighted companion. The trail winds through a mixed stand of lodgepole pine, Englemann spruce, Douglas-fir, subalpine fir, and aspen. There are 16 stops along the trail where trees, geologic, and plant features are interpreted to the trail users. The interpretive stops are signed with both braille and English text. The trail was constructed as a cooperative project by the Montana School for the Blind and the Gallatin Forest. One of the highlights of the trail is 98-foot Palisade Falls.

National Forest Trails

Almost all public trail mileage in Montana is currently located on national forest lands. Listed below, by county, are the total miles of forest system trails within national forest boundaries. These trails are not restricted to type of use and are thus considered as recreational by the Forest Service.

<u>County</u>	<u>Nat'l. Forest Acres as of Oct. 1, 1977</u>	<u>Trail Miles as of June 30, 1976</u>
Beaverhead	1,372,114	909
Broadwater	178,008	144
Carbon	323,860	179
Carter	89,400	
Cascade	177,262	119
Choteau	31,979	31
Dear Lodge	178,895	21
Fergus	92,704	98
Flathead	1,795,444	1,635
Gallatin	605,272	664
Glacier	25,304	60
Golden Valley	23,644	8
Granite	661,038	561
Jefferson	464,297	286
Judith Basin	292,841	142
Lake	163,002	218
Lewis and Clark	995,561	1,012
Lincoln	1,761,766	983
Madison	791,301	731
Meagher	441,925	388
Mineral	646,890	508
Missoula	677,901	429
Park	800,750	735
Pondera	106,637	134
Powder River	342,248	
Powell	643,661	621
Ravalli	1,109,516	939
Roanoke	95,827	
Sanders	912,265	784
Silver Bow	192,715	190
Stillwater	186,320	68
Sweet Grass	286,357	253

<u>County</u>	<u>Nat'l. Forest Acres as of Oct. 1, 1977</u>	<u>Trail Miles as of June 30, 1976</u>
Teton	235,264	325
Wheatland	66,116	15
Montana Total	16,768,084	13,116

Other Federal Agency Trails

<u>Agency</u>	<u>1977 Trail Miles</u>
National Park Service	1,011
Bureau of Land Management	94
U.S. Corps of Engineers	8

State Recreation Trails

Section 12-2.2G(1)-52670(e) of the Administrative Rules of Montana which established State Recreation Roads also established State Recreation Trails within the same category. As with roads, criteria have yet to be developed but trails may be added to the state park system if they are of high recreational value and warrant formal protection against uncontrolled use and development.

At this time there is only one State Recreation Trail in the state park system due to the nature of the land holdings and the fact that there are very few large or linear parks in the system which would be amenable to this type of development.

The Belt Creek State Recreation Trail has not been designated as a unit of the park system itself since it lies within Sluice Boxes State Monument. Its location and length are given below:

<u>County</u>	<u>Recreation Trail Miles</u>
Cascade	7.3

Snowmobile Trails

Superimposed upon many of the above roads and trails are winter recreation trails; one category of which is snowmobile trails. Existing snowmobile use areas in Montana were inventoried and mapped by the Department of Fish and Game.

This study was listed as one of the primary data needs in regard to snowmobile activity in the "Annual Report on Outdoor Recreation in Montana, January 1, 1975." This study was also a recommendation of a literature review undertaken in 1974.

The data was gathered in order to determine use locations, amounts, and types (trail vs. play areas) so that planning priorities could be identified according to concentration areas, user or wildlife conflicts areas, and/or opportunity areas.

Base maps used for the inventory are U.S.G.S. 1:250,000 topographic maps upon which use information was drawn in colored pen or pencil. During February and March, 1975, the maps were presented at a series of Department of Fish and Game Warden meetings throughout the state at which time each warden was requested to plot use locations and estimates to the best of his knowledge in blue marking pen.

At a Montana Snowmobile Association directors meeting in Helena, April 4, 1976, those present were also asked to help map existing snowmobile use areas statewide. Each District Director was sent maps covering his district and these groups collected and mapped information in addition to fish and game wardens.

These sources of trails information were then collated and remapped onto clear plastic overlays using standard symbols. In addition to this infor-

mation, big game winter range overlays have also been prepared to identify potential winter recreation conflicts.

These maps and overlays are on file in the Parks Division of the Montana Department of Fish and Game in Helena. They are available according to the following schedule:

STATEWIDE INVENTORY OF SNOWMOBILE USE AREAS

(Trails overlay information current as of April, 1976)

U.S.G.S. 1:250,000 Map	Map in file	Trails Overlay Completed As of January, 1978	Big Game Winter Range Overlay Completed As of January, 1978
Ashton	x	x	x
Billings	x	x	0
Bozeman	x	x	x
Butte	x	x	x
Choteau	x	x	0
Cut Bank	x	x	0
Dillon	x	x	x
Dubois	x	x	x
Edwilda	x	x	0
Elk City	x	x	0
Forsythe	x	x	0
Glasgow	0	0	0
Glenrose	x	x	0
Great Falls	x	x	0
Hamilton	x	x	0
Harden	x	x	0
Havre	x	x	0
Jordan	x	0	0
Kalispell	0	0	0
Lewistown	x	x	0
Miles City	x	x	0
Roundup	x	x	0
Shelby	x	x	0
Salt Lake	x	x	0
White Sulphur Springs	x	x	x
Wolf Point	0	0	0

Recreation Waterways

National Wild and Scenic Rivers System

In 1968 Congress passed the Wild and Scenic Rivers Act (P.L. 90-542) which designated 8 river segments as part of the system and 27 river segments to be studied for possible inclusion in the system.

In light of local concern with Federal Wild and Scenic River designations in Montana, the policy of the Montana Fish and Game Commission should be:

- 1) To evaluate each proposal for wild and scenic river designation on a case by case basis.

and,

- 2) To continue to experiment with other techniques which stimulate local control while conserving the amenities of rivers in their natural state. Among these techniques should be the enhancement of the State Recreational Waterways System (ARM 12-2.26(1)-S267D) so that it constitutes an effective management tool

To be considered eligible for inclusion in the national system, a river must be free flowing and possess outstandingly remarkable scenic, recreational, geologic, fish and wildlife, historic, cultural, or similar values. If included in the system, one or more of the following classifications will apply:

- 1) Wild river areas - Those rivers or sections of rivers that are free of impoundments, and generally inaccessible except by trail, with watersheds or shorelines essentially primitive and waters unpolluted.
- 2) Scenic river areas - Those rivers or sections of rivers that are free of impoundments, with shorelines or waterheds still largely primitive and shorelines largely undeveloped, but accessible in places by roads.
- 3) Recreational river areas - Those rivers or sections of rivers that are readily accessible by road or railroad, and that may have undergone some impoundment or diversion in the past.

Listed below are those river segments in Montana which have been considered for designation:

RIVER MILEAGE CLASSIFICATIONS FOR COMPONENTS OF THE
NATIONAL WILD AND SCENIC RIVERS SYSTEM

January, 1978

<u>Present Units in the National System</u>	<u>Administering Agency</u>	<u>Miles by Classification</u>			<u>Total Miles</u>	<u>Total Acres</u>
		<u>Wild</u>	<u>Scenic</u>	<u>Recreational</u>		
Missouri, Montana (P.L. 94-486 - 10/12/76)	BLM	72	18	59	149	147,800
Flathead, Montana (P.L. 94-486 - 10/12/76)	FS/NPS	97.9	40.7	80.4	219	57,400

Present Units

Flethead River: 219 miles - The North Fork from the Canadian border downstream to its confluence with the Middle Fork; the Middle Fork from its headwaters to its confluence with the South Fork; and the South Fork from its origin to Hungry Horse Reservoir.

The legislation establishing this unit required that detailed boundaries be established, that the class of river be set, and that a management plan be prepared within one year. The Flathead National Forest is completing these requirements.

Formulation of the scenic easement acquisition program began in early summer 1977. This is the most critical phase from the standpoint of the River System itself and also from the public interest and concern shown to date. The legislation authorized appropriation of \$6.7 million for the acquisition of lands and interest in lands.

Missouri River: 149 miles - The segment from Fort Benton downstream to the Fred Robineau bridge.

This last remaining major free-flowing portion of the Missouri is unlike any other river in the region. It passes through the Missouri Breaks, a highly-eroded "badland" type topography. Unusual eroded sandstone formations resembling castles, parapets, and other ancient structures border the river, which is generally wide and slow-moving. Outcroppings of dark intrusive rock thrust upward through this white sandstone, forming what appears to be huge manmade walls of rectangular blocks.

Important historic evidence of early trappers, settlers, and explorers, including Lewis and Clark,

is found near the river. Occasionally there are sightings of rare species, such as the black-footed ferret and the bald and golden eagle, in the abundant wildlife. The opportunity to view the wildlife and unique geologic features combined with the slow wanderings of the river to provide a unique boating experience.

Study Rivers

Section 5.(d) of P.L. 90-542 directed the Secretaries of Interior and Agriculture to make specific studies and investigations to determine which additional wild, scenic and recreation river areas within the U.S. should be evaluated--by all federal agencies, in all planning for the use and development of water and related land resources--in order to give consideration and discuss potentials for national wild, scenic, and recreation river designation. The following Montana rivers were among the 47 selected streams named by the Departments of Interior and Agriculture on September 11, 1970:

Blackfoot River: 100 miles - Segment from Landers Fork to Milltown Dam.

Although the Blackfoot River is identified as a potential addition to the Wild and Scenic Rivers System under Section 5(a) of the Act, it is not proposed for study under Section 5(d) as are the two other rivers in this classification since it has been protected through local initiative described later.

Madison River: 50 miles - Segment from Earthquake Lake to Ennie Lake.

Excellent fishing opportunities are possible along this segment of the Madison River, which attracts anglers

from across the Nation. The Madison also is one of Montana's most popular floating and canoeing streams, especially that portion from McAtee Bridge (22 miles south of Ennis) to Ennis Lake. The float through Beartrap Canyon is probably the most hazardous of any rivers in southwestern Montana. Below the canyon, the river meanders slowly and affords few obstacles to floating.

Streamside subdivision of lands for recreation homesite and related developments is the most immediate threat to the river. Such development has been occurring for a number of years and is likely to continue due to a lack of control over uses on private lands that border the river.

Concerning potential water resource development projects, the only one that is proposed in the river segment discussed here is the Cameron Bench Unit. A small diversion dam (no storage) would be located about 25 miles below Earthquake Lake that would provide water for the irrigation of about 20,700 acres (3,400 acres of supplemental water).

At its upstream end, the Madison River flows through a portion of the Gallatin National Forest for a distance of about 8 or 9 miles. Between the forest boundary and Ennis Lake, most of the land bordering the river (about 95 percent), is in private ownership except for small scattered tracts of public domain and state-owned lands. Much of the private land is either devoted to agriculture or being developed for private homesites.

Yellowstone River: 250 miles - Segment from Yellowstone Lake to Pompey's Pillar.

The Yellowstone River, which stretches from its source at Yellowstone Lake in Wyoming to its confluence with the Missouri River in extreme northwestern North Dakota, is one of our nation's last large, essentially free-flowing rivers. The initial segment of the river within the boundaries of Yellowstone National Park encompass the gamut of wilderness values. Downstream, fish and wildlife, recreation and historical values are significant. The Montana Stream Classification Committee determined that 153 of the 225 miles of river between Gardiner (at the northern boundary of Yellowstone National Park) and Pompey's Pillar are of nationwide or statewide trout-fishing significance. That same stretch of river in recent years has been managed by the Montana Fish and Game Commission as a free-flowing recreation waterway. Two trails of historic significance, and potential additions to the National Trails System, either follow or cross the river segment--the Lewis and Clark and Nez Perce Trails.

Numerous water projects either exist or have been proposed along the length of the Yellowstone. The Allenspur Dam and Power Plant and the Billings Water Supply Unit are the two which would have the greatest effect on the river.

Other Rivers Identified with Free-Flowing Values

More than 4,000 miles of Montana streams have been identified as having free-flowing values. Most of these streams are under constant threat of having their flows diverted, harnessed or their scenic values otherwise destroyed. These growing competitive demands include flood control, power industrial, municipal, irrigation, and stream-side subdivision. Before the wild and scenic attributes of these streams are destroyed beyond restoration, decisions must be made as to designate or not the eligible select rivers or sections thereof for inclusion in either the national or other comparable wild and scenic rivers system.

Other rivers with identified free-flowing values are as follows:

<u>River or Stream</u>	<u>Counties</u>	<u>River Segment</u>	<u>Approximate Total Length In Miles</u>	<u>River or Stream</u>	<u>Counties</u>	<u>River Segment</u>	<u>Approximate Total Length In Miles</u>
Belt Creek	Cascade Chouteau	Entire stream.	75	Gallatin	Gallatin	From boundary of Yellowstone Nat'l. Park to confluence with Missouri River.	90
Big Hole	Beaverhead Deer Lodge Madison Silver Bow	Entire stream.	140	Kootenai	Lincoln	From Libby Dam to Idaho border.	40
Big Spring Creek	Fergus	From state fish hatchery to mouth.	27	Madison	Madison Gallatin	Ennis Lake to confluence with Missouri River.	40
Bitterroot	Ravalli Missoula	Junction of the West and East Forks to its confluence with the Clark Fork River.	72	Missouri	Lewis & Clark Broadwater Cascade	Toston Dam to confluence with Smith River.	86
Bull	Sanders	From confluence of Smith & Middle Forks to Cabinet Gorge Reservoir.	27	Rock Creek	Missoula Granite	Origin to confluence with Clark Fork	51
Clark Fork	Mineral Granite Missoula Sanders	From Drummond to Milltown; from mouth of Bitterroot River to Plains, Montana.	60 200	Smith	Meagher Cascade	From its forks to confluence with Hound Creek.	70
				Stillwater	Flathead	From upper Stillwater Lake to north city limits of Kalispell.	42
Dearborn	Lewis & Clark Cascade	Entire Stream.	40	Sun River	Teton	Origin to Gibson Dam Diversion dam to Great Falls.	28

<u>River or Stream</u>	<u>Counties</u>	<u>River Segment</u>	<u>Approximate Total Length In Miles</u>
Swan	Lake Missoula	Origin to Swan Lake.	47
Thompson	Sanders Flathead	Outlet of Lower Thompson Lake to confluence with Clark Fork River.	44
Yaak	Sanders	From Canadian border to con- fluence with Kootenai River.	45

State Recreational Waterways

Section 12-2.26(1)-S2670(d) of the Administrative Rules of Montana sets forth criteria for State Recreational Waterways. The purpose of these units is to protect and enhance the natural and historical values of state waterways and provide for enjoyment of these values.

Rivers and streams which are generally undeveloped, possess outstanding scenery and/or important historical features and susceptible to increasingly heavy recreational use are eligible for designation.

Development and management of these waterways have so far been restricted to accommodations for recreational activities at public access points and acquisition of selected access, camping, and picnic sites.

The following waterways were designated in 1972 as state Recreational Waterways although the public use areas developed adjacent to them are included in the state park system under different criteria.

Flathead Recreational Waterway: The Flathead River above Flathead Lake, the North and Middle Forks and the South Fork above Hungry Horse Dam.

Missouri Recreational Waterway: The Missouri River from Fort Benton to the head of Fort Peck Reservoir.

Rock Creek Recreational Waterway: Rock Creek near Missoula.

Smith River State Recreational Waterway: The Smith River from its forks to the mouth of Hound Creek.

Yellowstone State Waterway: The Yellowstone River from the Yellowstone Park line to Pompey's Pillar.

Other Recreation Waterways

Blackfoot River Recreation Management Corridor: 26 miles - the segment from the Missoula County line downstream to Johnsrud Park.

This corridor provides public access to the river through private lands, public lands and quasi-public lands which otherwise would not have been available. This was accomplished through the cooperative efforts of Missoula County, Champion International Corporation, private landowners, The Nature Conservancy, Bureau of Outdoor Recreation, Department of Fish and Game and other state agencies. This effort is unique in the nation and has substantially demonstrated that it is a workable alternative to the creation of wild and scenic rivers. It is thus far successful in meeting its goals and is receiving national attention.

Fishery Resource Value Classification -

In addition to the above waterways, all significant rivers and streams in Montana are now being classified by the Fisheries Division of the Montana Department of Fish and Game as to their fishery resource values. This classification is anticipated to be completed by fall, 1976.

INVENTORY OF RECREATION POTENTIAL ON STATE TRUST LANDS

Introduction

Most states have traditionally received upon statehood a grant of land from Congress to aid in the development and support of common schools and other important public institutions. Seventeen western states still retain a substantial proportion of this grant land and in many of these states these lands amount to millions of acres. Among these millions of acres an unknown amount has significant recreational value.

Before this recreational value can be realized, the appropriate lands must be identified and a lease issued permitting recreational use and development at an acceptable rent. Until recently, most state and local agencies with recreational responsibilities have lacked the funds necessary to enter into such lease arrangements so that identification of the recreational potential of state trust land on a statewide basis was little more than a fruitless exercise. Recent years, however, have witnessed dramatic increases in the funding of local, state, and federal recreational land acquisition programs. The availability of these funds have made state lands attractive candidates for satisfying public recreational demands while benefiting the revenue producing capacity of the trust lands.

In order to take the most advantage of the potential of state lands, however, it is desirable to identify a priori those lands having the greatest potential for inclusion in state and local recreational systems. Such an approach economizes on the time and effort involved in evaluating state lands in a more "piecemeal" approach, enhances uniformity and comparability in the decision-making process, and permits development of an orderly

leasing system which minimizes potential conflict between public and private users of state lands. In addition, such an a priori approach may provide less obvious secondary benefits such as enhancing the data base available to decision-makers whose concerns are not so directly involved with benefiting the recreating public.

The inventory method which has been developed in Montana for identifying the recreational potential of state lands is reviewed below. Some salient characteristics of this method are:

- 1) It has been designed to identify lands worthy of further consideration for inclusion in a state or local recreation or park system and to identify the point in the leasing cycle when that consideration must be made.
- 2) Though time consuming, it has been designed to be inexpensive, eligible for receipt of 50% matching funds from the federal Land and Water Conservation Fund Act of 1965 (Public Law 88-578), and simple enough to be executed by a staff having minimum skill and training with the method.

Caution is necessary however. The approach described is not a substitute for the more detailed analyses necessary when leasing land for recreation or carrying out the design and development of specific sites. Rather, it is designed to classify a large number of scattered tracts, on the basis of several observable variables, according to their

potential for further consideration as high value recreation assets. In this sense the approach is sufficiently generalized to be applicable with only minor modification to many situations in which it is desired to make a cursory evaluation of scattered land holdings in order to identify potentially valuable recreation tracts.

The Approach

For the purposes of illustration, the 1976 field season will be used as the example of the approach to inventorying the recreational potential of Montana state lands. The Central Montana area surveyed in 1976 (figure 1), consists of 3,376 parcels of state land where a parcel is defined as all contiguous state land in a single section.

Obviously, many of these parcels can be eliminated as lacking in recreational potential without making an on-site evaluation.

In the 1976 survey, the 3,376 parcels were reduced through examination of aerial photographs and topographic maps to 349 or ten percent worthy of on-site evaluation by:

- 1) Elimination of parcels devoted to agricultural as opposed to grazing uses.
- 2) Elimination of flat or lightly rolling parcels with grass or grass-shrub vegetation.
- 3) Elimination of flat to lightly rolling parcels with numerous shallow, hardpan or alkaline areas.

In any event, parcels showing evidence of live streams, rivers or ponds, or possessing a forest cover were retained for on-site evaluation.

The field survey involved evaluation of 43 variables grouped under topography, vegetation, water resources, access, recreational use, and scenery determined by the Montana Department of Fish and Game and the Montana Department of State Lands to be important in attracting recreational users.

For illustrative purposes the measurement of variables associated with vegetative cover are explored in detail. The field investigators were asked to approximate and record the number of forested acres and their percent of the total parcel; the percent forest cover on the entire and the usable portion of the parcel in categories of high (>50%), medium (25% to 50%) and low (<25%); the predominant forest type and dominant species. This information is retained in the record of the file but does not enter into the final numerical analysis of the parcel. Numerical scores on a scale of zero-to-five are calculated for variables of forest pattern and density; forest quality; forest variety; forest scenery; brush and shrub pattern and density; brush and shrub variety and pattern; density and variety of ground cover on the basis of characteristics summarized in table 1.

A composite score for vegetation can then be calculated by summing the scores for the individual variables. When the sum of vegetational scores for all inventoried lands are available, individual parcels can be assigned an overall rating of "A" (high vegetational quality for the purposes of providing outdoor recreation), "B" (medium quality) and "C" (low quality). There are many ways this could be done, but experience has taught that relative values for each rating on a statewide scale are best maintained by

Figure 1. Montana state trust lands inventoried for recreation potential.

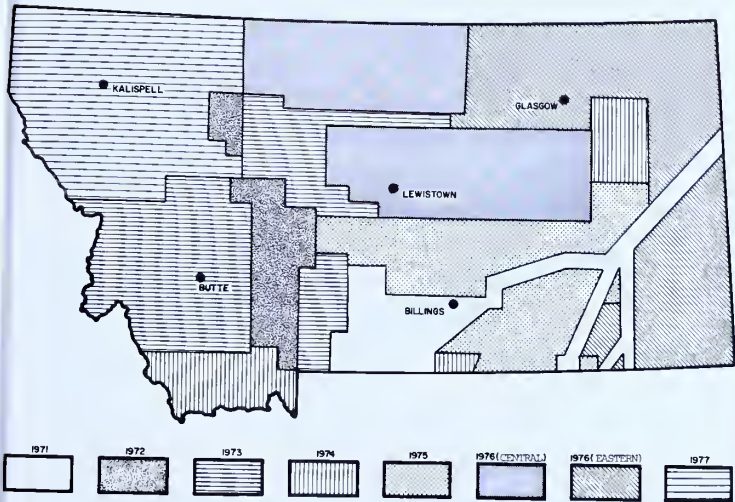
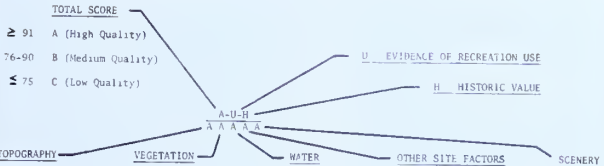


Table 1 "Forest" portion of evaluation guide for vegetation

Factor \ Rating		4	3	2	1	0
Forest Pattern & Density	Forest and scattered trees throughout most usable area. Sufficient variation in density of pattern to provide open space, clearings for variety, interest, enclosures, shade, privacy.	Forest and open areas scattered throughout most usable area, but lack of variety of forest pattern provides little interest.	Forest on usable area often too dense for easy use, but provides occasional areas of open space.	Forest present, but stands unrelated to most usable area. May add to scenery.	Sparsely forested or scattered trees, or dense with no openings.	None or very few trees on parcel.
Forest Quality	Vigorous, little disease evident. Good specimens.		50 - 50 mixture of good and poor specimens.		Mostly poor quality trees (burns, disease, blowdowns, etc.).	None or very few trees on parcel.
Forest Variety	Much variety of size and species.		Some variety of sizes and species. 2 or 3 different major species.		Little variety of sizes all about same height, size. Predominantly one species.	None or very few trees on parcel.
Forest Scenic Evaluation	Very high	High	Medium	Low	Very low	Distracting, or none or very few trees on parcel.

Table 2. Classification code for 1976 inventory.



Total Points	Class	Total Points	Class	Total Points	Class	Total Points	Class	Total Points	Class
≥ 21	A	≥ 25	A	≥ 26	A	≥ 22	A	≥ 15	A
≥ 16	B	≥ 12	B	≥ 16	B	≥ 16	B	≥ 11	B
≤ 15	C	≤ 11	C	≤ 15	C	≤ 15	C	≤ 10	C

establishing class limits for the letter code on the basis of arbitrary percentages adjusted slightly to conform with "natural breaks" in the frequency diagrams of current and previous seasons' inventories. The 1976 frequency diagrams, for example, contained natural breaks which required only slight adjustment to establish letter codes conforming with previous seasons' critical points.

The same procedure can be followed for the variable groups of topography, water, scenery, and other site factors and a total or amalgamated score. This information may then be summarized as a simple fractional code with the total score designated in the numerator, the score for each variable group designated in the denominator. Since recorded evidence of recreational use and the possible existence of historical values deserve special attention regardless of total scores, these factors are also recorded in the numerator. Table 2 displays the fractional code with the critical limits of each category used in 1976.

There are numerous advantages to the fractional code system. Both the raw scores and the categorical letter codes are amenable to automated storage, retrieval and manipulation. Further, the fractional system permits easy identification of parcels with exceptional scores in one category but a low overall score.

The 1976 Findings and Cost Comparisons

<u>Total Score Category</u>	<u>Number of Parcels</u>	<u>Evaluated Parcels</u>	<u>% all parcels in survey area</u>
A	26	16.9%	.8%
B	55	21.4%	1.6%
C	120	59.7%	3.5%
Eliminated by office procedures	<u>3,175</u>	<u>-</u>	<u>94.1%</u>
	3,376	100.0%	100.0%

Summarized above are the findings of the 1976 season. The 26 "A" category parcels represent those most deserving of efforts toward preservation, control of land use changes, and complimentary recreational developments. "B" category lands are presently of marginal concern for recreational management. However, preservation policies serve as a valuable tool in the case of "B" parcels since, by protecting the alternative available, management can protect options until the sensitive and fluctuating desires of the public can be better determined. "C" category lands possess little present or anticipated recreational use value unless identified potential historic values are confirmed or unless actual recreational evidence was discovered. The inventory process was designed to identify "natural resources" valuable for recreational purposes so parcels possessing a high "user potential" may have been neglected. Specifically, parcels located near urban areas or adjacent to major traffic arteries may possess a high public use potential for rest stops, urban fringe campgrounds, and open space despite a relatively weak natural resource potential. A "C" classification, then, does not preclude future recreational use of a parcel of land--it only indicates that the natural resources associated with such use are relatively lacking and consequently the recreational use is not likely to develop.

The 1976 central Montana inventory was done at a cost of \$8,267 to the Department of State Lands, half of which was provided through the Federal Land and Water Conservation Fund. It enabled the Department to scan and evaluate over 1.5 million acres of its lands for recreation potential and to identify land use conflicts, recreational, cultural, scientific, and aesthetic features, and feature combinations which are associated with natural or pristine areas.

During the seven year project period, almost all state trust lands with significant recreation potential have been identified for a total of \$52,375 for nearly 5 million acres or about one penny per acre.

POTENTIAL RECREATION LANDS

Identifying potentially valuable recreational lands on an a priori basis is a futile task in a state like Montana where condemnation is rarely used and seldom a desirable approach. Of necessity land acquisition for recreational purposes must remain opportunistic with the major agency acquiring recreational land - the Montana Department of Fish and Game, competing with other potential land purchasers in the private real estate market.

Until recently the Montana Fish and Game Department has competed in this private and opportunistic market through elaborate but inflexible procedures. As more funding has been made available, it has been discovered that such inflexible procedures risk confusion and misunderstanding among those responsible for land acquisition as well as the general public. What is needed is an approach which preserves ability to freely compete in the land market while clearly establishing the method by which potential land acquisitions are evaluated for priority against stated goals and objectives.

In light of this, the 1978 Montana SCORP has established the following tasks and objectives for the Parks Program:

Task:

Overall policies, procedures, and criteria to adequately evaluate potential land acquisitions must be established and/or more adequately articulated.

Objective:

To establish and continually evaluate an approach to land acquisition based on clearly understood procedures and policies reflective of goals and objectives. To communicate this approach to Department of Fish and Game personnel, the Fish and Game Commission, the legislature and the public.



 1
PRINTED IN
THE HOUSE OF REPRESENTATIVES, INC.
301 S. Main Street, Boston, MA 02111