



6270. Frailes del Norte,
off Punta Mala, Los Santos.
February 25, 1957




6271. Frailes del Norte
off Punta Mala.
February 25, 1957



6272. Frailes del Norte,
off Punta Mala.
February 25, 1957.

6273. Frailes del
Norte, off Punta Mala.
February 25, 1957.





.6274. Ensenada Venado,
11 miles west of Punta Mala.
February 25, 1957



6275. Ensenada Venado,
Los Santos.
February 25, 1957.



6276. Ensenada Venado,
Los Santos.
February 25, 1957.

6277. Ensenada Venado
at low tide.
February 26, 1957





6278. The launch Sea Raider, Skipper Richard E. Parker, at anchor in Ensenada Venado, Los Santos. February 26, 1957

6279. Frailes del Sur (off Punta Mala, Los Santos. February 26, 1957.





6280. Frailes del Sur.
February 26, 1957.


6281. Frailes del Sur.
February 26, 1957.





6282. Punta Mala.
Los Santos.
February 26, 1957.

6283. Isla Iguana,
off the coast opposite
Pedasi, Los Santos.
February 26, 1957.



6284. Northern end of
Isla Iguana.
February 26, 1957.



6285. The bay on the
western side of
Isla Iguana.
February 26, 1957.





6285a. The bay on
Isla Iguana.
February 27, 1957.



6286. The Sea Raider
at anchor at Isla
Iguana.
February 27, 1957.



6287. Point on northwestern shore of Isla Iguana.
February 27, 1957

6288. Northwestern point on Isla Iguana.
February 27, 1957.





6289. Scrub on northern
end of Isla Iguana.
February 27, 1957.

6290. Scrub forest on
northern end of Isla
Iguana.
February 27, 1957.






6291. Nesting Man-o'-war
Birds on Isla Iguana.
February 27, 1957.



6292. Man-o'-war
Birds over Isla Iguana.
February 27, 1957.



6293. Man-o'-war Birds
over Isla Iguana.
February 27, 1957.



6294. Armagedón
Hartmann and Carlos.
Isla Iguana.
February 27, 1957.



6295. Carlos, Isla Iguana.
February 27, 1957



6296. Launch Sea
Raider at anchor at
Isla Iguana. Mainland
coast in distance.
February 27, 1957.



6297. House at the bay
on Isla Iguana.
February 27, 1957.


6298. Realejo (open
air summer camp) above
the house on Isla
Iguana.
February 27, 1957.





6299. Carlos's sister.
Isla Iguana.
February 27, 1957.

6300. Rock exposure
back of beach at north
end of bay. Limestone
above, volcanic rock
below. Isla Iguana.
February 27, 1957.






6301. Rock exposure at
north end of bay on Isla
Iguana.
February 27, 1957.




6302. Isla Villa, coast
of Los Santos.
February 28, 1957.



6303. Isla Villa, Los
Santos.
February 28, 1957




6304. Isla Villa.
February 28, 1957.



6305. Isla Farallón del
Chirú, from south off
Santa Clara, Coclé.
February 28, 1957.



6306. Farallón del
Chirú.
February 28, 1957.



6307, Farallón del Chirú.
February 28, 1957.

6308. Western end of
Farallón del Chirú
from south
February 28, 1957.





6309. Farallón del Chirú.
February 28, 1957.

6310. End of Farallón
del Chirú,
February 28, 1957.





6311. Arched opening
through the Farallón del
Chiriquí.
February 28, 1957.



6312. Cavern in cliff
on Farallón del Chiriquí.
February 28, 1957.



6313. Farallón del Chiriquí
from North.
February 28, 1957

6314. Farallón del
Chiriquí from north.
February 28, 1957.





6315. Farallón del Chirquí
from north.
February 28, 1957.

6316. Santa Clara, Coclé
from the sea. Mountains
above El Valle behind.
February 28, 1957.





6317. Road above Río Boquerón, Colón, leading to old manganese mine. March 3, 1957.



6318. Road above Río Boquerón, Colón. March 3, 1957.



6319. Gorgas Laboratory
station wagon, above Rio
Boquerón, Colón.
March 3, 1957.



6320. Dr. Alexander
G. Fairchild, above
Río Boquerón, Colón
March 3, 1957.



6321. Las Tablas,
Los Santos.
March 6, 1957



6322. Plaza in Las
Tablas, Los Santos.
March 6, 1957.



6323. Church in Las
Tablas.
March 6, 1957



6324. Hotel Afú, Las
Tablas,
March 6, 1957.



6325. Laguna de la Boca,
near Pedasi, Los Santos.
March 12, 1957.



6326. Man-o'-war
Birds drinking at
Laguna de la Boca.
March 12, 1957.



6327. Alexis Vera, near
Pedasi, Los Santos.
March 12, 1957



6328. Near the playa,
Pedasi, Los Santos.
March 12, 1957.



6329. Laguna de la Boca,
near Pedasí.
March 12, 1957.



6330. Laguna de la
Boca near Pedasí.
March 12, 1957.



6331. The finca of
Temistocles Vera, on the
Rio Caldera, near Punta
Mala, Los Santos.
March 12, 1957

6332. Looking to-
ward the Rio Caldera,
back of Punta Mala.
March 12, 1957.





6333. Armaguedón
Hartmann, Bea, Mrs.
Moscoso, at the Vera finca.
March 12, 1957.



6334. Bea with Mr.
and Mrs. Moscoso at
the Vera finca.
March 12, 1957.



6335. A. Wetmore with
group Otilia Vera,
Consola, Sra Moscoso,
Dasilila Vera, Beatriz
Moscoso, Yola.
Vera finca near Punta Mala.
March 12, 1957.



6336. Tabo Vera and
Mrs. Allison.
March 12, 1957




6337. Otilia Vera, Mrs.
Allison, Sra. Moscoso, Bea
at the trapiche.
March 12, 1957.




6338. Tabo Vera.
"Remember the Alamo."
March 12, 1957.




6339. Dalila Vera and
Bea at our house in
Pedasi, Los Santos.
March 12, 1957.



6340. Crowd at bull-ring.
Pedasi.
March 20, 1957.



6341. Spectators at
bull-ring, Pedasi.
March 20, 1957.



6342. Bull-fighting at
Pedasí.
March 20, 1957



6343. Bull-fighting
at Pedasí.
March 20, 1957.



6344. Bull-fighting at
Pedasi,
March 20, 1957.

6345. Our gear un-
loaded from the
Cessna-180 avioneta
Tonosi, Los Santos.
March 22, 1957.





6346. Capitán Mario Cipa,
pilot Tonosí.
March 22, 1957.

6347. Street in Tonosí
Los Santos
March 24, 1957.





6348. Street in Tonosi.
March 24, 1957.



Store of Mrs. Elida
Peck, Tonosi.
March 24, 1957.



6350. The Peck's store,
Fernando in doorway,
Tonosí.
March 24, 1957.



6351. Rear of Peck's
store, Tonosí.
March 24, 1957.



6352. View in the Peck's
compound, Tonosí.
March 24, 1957



6353. The Peck's guest-
house. Tonosí.
March 24, 1957.



6354. Río Tonosí at
Tonosí, Los Santos.
March 25, 1957.



6355. Río Tonosí at
Tonosí.
March 25, 1957.



6356. Street in Tonosi.
March 25, 1957.



6357. Street in
Tonosi.
March 25, 1957.



6358. Río Tonosí at
Tonosí.
March 25, 1957.



6359. Río Tonosí at
Puerto Piña, below
Tonosí, Los Santos.
March 27, 1957.



6360. Mangroves on the
Río Tonosí at Puerto Piña.
March 27, 1957.




6361. Mangrove roots
at Puerto Piña.
March 27, 1957.




6362. Armagedón
Hartmann, Antonio and our
horses at Puerto Piña.
March 27, 1957.



6363. A. W., his
horse and Antonio
at Puerto Piña.
March 27, 1957.



6364. The Río Tonosí
looking west from the
airport. Tonosí, Los
Santos.
March 29, 1957



6365. Looking up-
stream on the Río
Tonosí from the air-
port.
March 29, 1957.



6366. Baggage transportation to the airport at Tonosi.
March 29, 1957.



6367. Barro Colorado,
C. Z.
April 3, 1957.



6368. Barro Colorado,
C. Z.
April 3, 1957.



6369. Barro Colorado,
C. Z.
April 3, 1957.



6370. Channel leading to
Fuertes House, Barro Colorado
Island, C. Z.
April 3, 1957.

6371. Near entrance
to Fuertes House,
Barro Colorado Island,
C. Z.
April 3, 1957.






6372. Near Drayton House
Barro Colorado Island, C. Z.
April 3, 1957




6373. At Drayton House
Barro Colorado Island
C. Z.
April 3, 1957.



6374. Drayton House,
Barro Colorado Island,
C. Z.
April 3, 1957



6375. Chichi and
launch at Drayton
House, Barro
Colorado Island, C. Z.
April 3, 1957.



6376. Dr. Carl Koford,
Barro Colorado Island, C.Z.
April 3, 1957.