



5257. Western end of Curaçao,  
St. Christoffelberg in center.  
December 21, 1953.



5258. Western end of  
Curaçao, St. Christoffel-  
berg at left.  
December 21, 1953.





5259. South shore of Curaçao opposite Piscadera Baai, showing the Three Brothers.  
December 21, 1953.



5260. South coast of Curaçao, east of Piscadera Baai.  
December 21, 1953.





5261. Eastern end of south coast  
of Curaçao, Tafelberg at right.  
December 21, 1953.



5262. Otrabanda, Willem-  
stad, Curaçao, from inside  
harbor entrance.  
December 21, 1953.





5263. Approach to bridge on  
Otrabanda side, Willemstad, Cura-  
çao.  
December 21, 1953.



5264. Wharf of Royal  
Netherlands Steamship Line,  
Willemstad, Curaçao.  
December 21, 1953.





5265. Looking toward entrance  
from inner harbor, Willemstad,  
Curaçao.  
December 21, 1953.



5266. Inner harbor,  
Willemstad, Curaçao.  
December 21, 1953.





5267. Piscadera Baai, Curaçao.  
December 23, 1953.



5268. Fisherman mending  
nets. Piscadera Baai,  
Curaçao.  
December 23, 1953.





5269. Mending nets. Piscadera  
Baai, Curaçao.  
December 23, 1953.



5270. Shore of lagoon.  
Piscadera Baai, Curaçao.  
December 23, 1953.





5271. Shore of lagoon. Piscadera Baai, Curaçao.  
December 23, 1953.



5272. Bea on shore of lagoon. Piscadera Baai, Curaçao.  
December 23, 1953.





5273. Inner end of lagoon.  
Piscadera Baai, Curaçao.  
December 23, 1953.



5274. Inner end of lagoon.  
Piscadera Baai, Curaçao.  
December 23, 1953.





5275. Inner end of lagoon,  
Piscadera Baai, Curacao.  
December 23, 1953.



5276. Entrance to lagoon;  
clubhouse and cottages at  
left. Piscadera Baai, Cur-  
acao.  
December 23, 1953.





5277. Bea reads the sign  
"Throw no trash here". Shore of  
lagoon, Piscadera Baai, Curaçao.  
December 23, 1953.



5278. Beyond Kleine Berg  
on the road to Westpunt,  
Curaçao.  
December 24, 1953.





5279. Cactus forest on road to  
Westpunt, Curaçao.  
December 24, 1953.



5280. Cactus forest on  
road to Westpunt, Curaçao.  
December 24, 1953.





5281. Cactus growth on road to  
Westpunt, Curaçao.  
December 24, 1953.



5282. Near foothills of  
St. Christoffelberg on road  
to Westpunt, Curaçao.  
December 24, 1953.





5283. North base of St. Christoffelberg, Curaçao.  
December 24, 1953.



5284. Bay at Westpunt,  
Curaçao.  
December 24, 1953.





5285. Shore at Westpunt, Curaçao.  
December 24, 1953.



5286. Bea and Corrie  
Hopkins, Westpunt, Curaçao.  
December 24, 1953.





5287. North shore near Westpunt,  
Curaçao.  
December 24, 1953.



5288. Savonet, on road  
to Westpunt, Curaçao.  
December 24, 1953.





5289. Laguna Tagüiguy, Estado Aragua, Venezuela.  
December 29, 1953.



5290. Laguna Tagüiguy,  
Estado Aragua, Venezuela,  
with our canoe at right.  
December 29, 1953.





5291. Laguna Tagüiguy, Estado Aragua, Venezuela. Nest of Phacellodomus rufifrons inornatus. December 29, 1953.



5292. The Phelps' yacht ORNIS at Chichirivichi, Depto. Federal, Venezuela. December 30, 1953.





5293. The Phelps' yacht ORNIS.  
Chichirivichi, Depto.Federal,  
Venezuela.  
December 30, 1953.



5294. The Phelps' yacht  
ORNIS. Chichirivichi,  
Depto.Federal, Venezuela.  
December 30, 1953.





5295. The Phelps' yacht ORNIS.  
Chichirivichi, Depto. Federal,  
Venezuela.  
December 30, 1953.



5296. Shore of Chichiri-  
vichi Bay, Depto. Federal,  
Venezuela.  
December 30, 1953.





5297. Beach at Chichirivichi Bay,  
Depto. Federal, Venezuela.  
December 30, 1953.



5298. Bea Wetmore on the  
beach at Chichirivichi,  
Depto. Federal, Venezuela.  
December 30, 1953.





5298a. Coast at Chichirivichi,  
Depto. Federal, Venezuela.  
December 30, 1953.

5299. Catalina of the  
Creole Petroleum Co. at  
Maiquetía Airport, Vene-  
zuela.  
January 2, 1954.







5300. Cerro Yapacana from the  
air above the Río Atabapo, Ama-  
zonas, Venezuela.  
January 2, 1954.



5301. Cerro Yapacana from  
the air.  
January 2, 1954.





5302. Lower Río Temí, Amazonas,  
Venezuela, from the air.  
January 2, 1954.



5303. Maroa, with mouth  
of Caño Pimichin at right.  
Amazonas, Venezuela.  
January 2, 1954.





5304. Lower Río Guainía above  
the mouth of the Casiquiare,  
Amazonas, Venezuela.  
January 2, 1954.




5305. Caño Casiquiare,  
where it joins the Río  
Negro. From the air, Ama-  
zonas, Venezuela.  
January 2, 1954.





5306. Mouth of Caño Casiquiare from the air. Río Negro at left, Río Guainía at right. Amazonas, Venezuela.  
January 2, 1954.



5307. Río Negro at San Carlos del Río Negro, Amazonas, Venezuela.  
January 2, 1954.





5308. Catalina at airstrip at  
Esmeralda, Amazonas, Venezuela.  
January 2, 1954.



5309. Catalina at Esmeralda,  
Venezuela.  
January 2, 1954.





5310. The Catalina at Esmeralda,  
Amazonas, Venezuela.  
January 2, 1954.



5311. Savanna and landing  
strip at Esmeralda, Ama-  
zonas, Venezuela.  
January 2, 1954.





5312. Cerro Duida and empty  
houses. Esmeralda, Amazonas,  
Venezuela.  
January 2, 1954.



5313. The two falcas at  
Esmeralda, Amazonas, Vene-  
zuela.  
January 2, 1954.





5314. Cerro Duida from the Río Orinoco below Esmeralda, Amazonas, Venezuela.  
January 2, 1954.



5315. One of our falcas on the Orinoco below Esmeralda, Amazonas, Venezuela.  
January 2, 1954.





5316. Head of the Caño Casiquiare at the Bifurcación, Amazonas, Venezuela.  
January 2, 1954.



5317. Below Caripo near head of Caño Casiquiare, Amazonas, Venezuela.  
January 3, 1954.





5318. On the Caño Casiquiare,  
below Caripo, Amazonas, Venezuela.  
January 3, 1954.



5319. Landing at Capibara,  
Amazonas, Venezuela.  
January 3, 1954.





5320. Our falcas at Capibara,  
Amazonas, Venezuela.  
January 3, 1954.



5321. Capibara, Amazonas,  
Venezuela.  
January 3, 1954.





5322. Caño Casiquiare, below  
Capibara, Amazonas, Venezuela.  
January 4, 1954.



5323. Caño Casiquiare,  
below Capibara, Amazonas,  
Venezuela.  
January 4, 1954.





5324. Caño Casiquiare, below  
Capibara, Amazonas, Venezuela.  
January 4, 1954.



5325. Caño Casiquiare,  
below Capibara, Amazonas,  
Venezuela.  
January 4, 1954.





5326. Near Laguna Pacibo,  
Amazonas, Venezuela.  
January 4, 1954.



5327. Laguna Pacibo,  
Amazonas, Venezuela.  
January 4, 1954.





5328. Laguna Pacibo, Amazonas,  
Venezuela.  
January 4, 1954.



5329. Laguna Pacibo,  
Amazonas, Venezuela.  
January 4, 1954.





5330. Laguna Pacibo, Amazonas,  
Venezuela.  
January 4, 1954.



5331. The bow of our falca  
near Esperanza, Amazonas,  
Venezuela.  
January 5, 1954.





5332. The large falca stuck on a pinnacle rock, below Esperanza, Amazonas, Venezuela. January 5, 1954.



5333. The large falca sinking. Below Esperanza, Amazonas, Venezuela. January 5, 1954.





5334. The large falca sinking.  
Below Esperanza, Amazonas, Venezuela.  
January 5, 1954.




5335. Boca Chica, Caño Casiquiare, Amazonas, Venezuela.  
January 5, 1954.





5336. Kathleen Deery de Phelps.  
Below Esperanza, Caño Casiquiare,  
Amazonas, Venezuela.  
January 5, 1954.



5337. Caño Casiquiare,  
below Esperanza, Amazonas,  
Venezuela.  
January 5, 1954.





5338. Caño Casiquiare below  
Esperanza, Amazonas, Venezuela.  
January 5, 1954



5339. At Raudal Cobarua,  
Caño Casiquiare, Amazonas,  
Venezuela.  
January 5, 1954.





5340. At Raudal Cobarua, Caño  
Casiquiare, Amazonas, Venezuela.  
January 5, 1954.



5341. Mouth of Río Pacimoni,  
Amazonas, Venezuela.  
January 5, 1954.





5342. Laja Arapacua, Amazonas,  
Venezuela.  
January 7, 1954.



5343. Laja Arapacua, Ama-  
zonas, Venezuela.  
January 7, 1954.





5344. Guillermo Zuloaga, James  
H. Kempton at Laja Arapacua, Río  
Pacimoni, Amazonas, Venezuela.  
January 7, 1954.



5345. Río Yatúa at Katipán,  
Amazonas, Venezuela.  
January 9, 1954.





5346. Edge of our camp at Katipán, Río Yatúa, Amazonas, Venezuela. January 9, 1954.



5347. Río Yatúa at Katipán, Amazonas, Venezuela. January 9, 1954.





5348. Río Yatúa at Katipán,  
Amazonas, Venezuela.  
January 9, 1954.



5349. Camp at Katipán,  
Amazonas, Venezuela.  
January 9, 1954.





5350. The falca with outboard,  
Katipán, Amazonas, Venezuela.  
January 9, 1954.



5351. Short-wave radio on  
summit of Katipán, Amazonas,  
Venezuela.  
January 10, 1954.





5352. Chuck Reynolds, Jim Kempton, Billy Phelps working with radio set. Katipán, Amazonas, Venezuela.  
January 10, 1954.



5353. Forest bordering Río Yatúa, from summit of Katipán, Amazonas, Venezuela.  
January 10, 1954.





5354. Summit of Katipán, Río  
Yatúa at right. Amazonas, Vene-  
zuela.  
January 10, 1954.



5355. Distant granitic  
hills from summit of Katipán,  
Amazonas, Venezuela.  
January 10, 1954.





5356. Ramón Urbano skins a curassow on board our falca. Río Yatua, Amazonas, Venezuela. January 12, 1954.



5357. The bow of the falca. Río Yatúa, Amazonas, Venezuela. January 12, 1954.





5358. On the Río Yatúa near San Custodeo. Amazonas, Venezuela. January 12, 1954.



5359. Río Yatúa with Cerro Araiucaua in distance. Amazonas, Venezuela. January 12, 1954.





5360. Cerro Araiucaua, Río Yatúa,  
Amazonas, Venezuela.  
January 12, 1954.



5361. Cerro Araiucaua, Río  
Yatúa, Amazonas, Venezuela.  
January 12, 1954.





5362. A. Wetmore with trumpeter,  
at base camp, head of Río Yatúa,  
Amazonas, Venezuela.  
January 16, 1954.



5363. Ramón Urbano prepar-  
ing specimens, base camp,  
head of Río Yatúa, Amazonas,  
Venezuela.  
January 16, 1954.





5364. Audeo, Urbano's assistant.  
Base Camp, head of Río Yatúa,  
Amazonas, Venezuela.  
January 16, 1954.



5365. Base Camp, head of  
Río Yatúa, Amazonas, Vene-  
zuela.  
January 16, 1954.





5366. Base camp, head of Río  
Yatúa, Amazonas, Venezuela.  
January 16, 1954.



5367. Río Yatúa above  
San Custodeo, Amazonas,  
Venezuela.  
January 27, 1954.





5368. Río Yatúa above San Custodeo, Amazonas, Venezuela.  
January 27, 1954.



5369. Río Yatúa above San Custodeo, Amazonas, Venezuela.  
January 27, 1954.





5370. Río Yatúa above San Custodeo, Amazonas, Venezuela.  
January 27, 1954.



5371. Cerro Araiucaua, Río Yatúa, Amazonas, Venezuela.  
January 27, 1954.





5372. Cerro Tururumeri, Río Yatúa,  
Amazonas, Venezuela.  
January 27, 1954.



5373. Cerro Tururumeri,  
Río Yatúa, Amazonas, Vene-  
zuela.  
January 27, 1954.





5374. Near San Custodeo, Río  
Yatúa, Amazonas, Venezuela.  
January 27, 1954.



5375. Near San Custodeo,  
Río Yatúa, Amazonas, Vene-  
zuela.  
January 27, 1954.





5376. Río Yatúa near San Custodeo,  
Amazonas, Venezuela.  
January 27, 1954.



5377. Kathy and Billy  
Phelps board the falca. Río  
Yatúa near San Custodeo,  
Amazonas, Venezuela.  
January 27, 1954.





5378. Antonio, our cook. Katipán, Amazonas, Venezuela.  
January 28, 1954.



5379. J.H. Kempton, Kathy Phelps. Katipán, Amazonas, Venezuela.  
January 28, 1954.





5380. The cook, Antonio, Kempton  
and Kathy. Katipán, Amazonas,  
Venezuela.  
January 28, 1954.



5381. Breakfast at Kati-  
pán. Kempton, Antonio,  
Kathy, Reynolds, Billy.  
Amazonas, Venezuela.  
January 28, 1954.





5382. The laja at Katipán, Río  
Yatúa, Amazonas, Venezuela.  
January 28, 1954.



5382A. Kathy fishing.  
Katipán, Río Yatúa, Amazonas,  
Venezuela.  
January 28, 1954.





5383. J.H. Kempton surveys our laundry. Katipán, Río Yatúa, Amazonas, Venezuela. January 28, 1954.



5384. Loading the falca. Katipán, Río Yatúa, Amazonas, Venezuela. January 28, 1954.





5385. Distant view of Cerro de la Neblina, from Katipán, Amazonas, Venezuela.  
January 28, 1954.



5386. C.D.Reynolds and one of our boys on summit of Katipán, Río Yatúa, Amazonas, Venezuela.  
January 28, 1954.





5387. Kempton, Kathy, Billy and  
a distant view of Cerro de la  
Neblina from summit of Katipán,  
Río Yatúa, Amazonas, Venezuela.  
January 28, 1954.



5388. Indistinct view of  
Cerro Aracumuni, at head of  
Río Siapa. From summit of  
Katipán, Amazonas, Venezuela.  
January 28, 1954.





5389. Indistinct view of Cerro Aracumini at head of Río Siapa, from summit of Katipán, Amazonas, Venezuela.  
January 28, 1954.



5389A. Indistinct view of Cerro Aracumini, at head of Río Siapa, from summit of Katipán, Amazonas, Venezuela.  
January 28, 1954.





5390. One of our helpers, Kempton, Billy and Kathy on summit of Kati-pán, Río Yatúa, Amazonas, Venezuela. January 28, 1954.


5391. Río Pacimoni near the Río Baría, Amazonas, Venezuela. January 28, 1954.







5392. Antonio mixes a drink.  
Río Pacimoni, Amazonas, Venezuela.  
January 28, 1954.



5393. C.D. (Chuck) Reynolds,  
geologist for the Orinoco  
Mining Co. Río Pacimoni,  
Amazonas, Venezuela.  
January 28, 1954.





5394. J.H.Kempton on the shore  
of the Río Pacimoni, Amazonas,  
Venezuela.  
January 28, 1954.



5395. Kathy fishing in the  
Río Pacimoni, Amazonas, Vene-  
zuela.  
January 28, 1954.





5396. Reynolds examining rock.  
Río Pacimoni, Amazonas, Venezuela.  
January 28, 1954.



5397. Near Buena Vista,  
above Cerro Guanari. Caño  
Casiquiare, Amazonas, Vene-  
zuela.  
January 29, 1954.