



3451. Dr. Gordon Willey,
Dimas and Eumenio near the
shell mound at Alvina. Parita,
Herrera.
February 29, 1948.



3452. Dimas, Eumenio and
Gordon Willey at Alvina. Parita,
Herrera.
February 29, 1948.

3453. The shore line on the saline flats at Alvina, 4 miles north of Parita, Herrera.
February 29, 1948.



3454. Gordon Willey looking at a shell mound deposit at Alvina, 4 miles north of Parita, Herrera.
February 29, 1948.



3455. Shell mound deposits at Alvina, 4 miles north of Parita, Herrera.
February 29, 1948.



3456. Gordon Willey examining a shell mound deposit at Alvina, 4 miles north of Parita, Herrera.
February 29, 1948.

3457. Shell mound de-
posits on the flats at Alvina,
4 miles north of Parita,
Herrera.
February 29, 1948.



3458. Saline flats at
Alvina, 4 miles north of
Parita, Herrera.
February 29, 1948.



3459. Shell mound on the saline flats at Alvina, 4 miles north of Parita, Herrera. February 29, 1948.

3460. A. Wetmore at the skinning table examining a bird brought by a boy. Parita, Herrera. February 29, 1948.



3461. A. Wetmore examines a bird brought by a boy. Parita, Herrera.
February 29, 1948.



3462. A. Wetmore examining young barn owls.
Parita, Herrera.
February 29, 1948.



3463. A. Wetmore with
an offering of young barn owls.
Parita, Herrera.
February 29, 1948.



3464. Honorina, the
cook. Parita, Herrera.
March 1, 1948.

3465. Fulo Arosmena
grinding cane juice to drink.
José supplies power. Potuga,
Herrera.
March 2, 1948.



3466. José runs the
trapiche while Fulo grinds
cane for drinking. Potuga,
Herrera.
March 2, 1948.



3467. In the village of
Potuga, Herrera.
March 2, 1948.



3468. Street in Potuga,
Herrera.
March 2, 1948.

3469. In the village of
Potuga, Herrera.
March 2, 1948.



3470. House in Potuga,
Herrera.
March 2, 1948.





3471. Los Voladores
hills, near Paris, Herrera.
March 2, 1948.



3472. Los Voladores
hills near Paris, Herrera.
March 2, 1948.

3473. Archeological excavations south of Parita, Herrera. In background Cholo Conti, M. W. Stirling, Fulo Arosemena.
March 2, 1948.



3474. Archeological excavations south of Parita, Herrera.
March 2, 1948.



3475. Richard Stewart
photographing archeological
work south of Parita, Herrera.
March 2, 1948.




3476. Matthew W.
Stirling, Simeon Conti, Fulo
(Dionysio) Arosemena, and
Cholo (Miguel) Conti. At
archeological dig south of
Parita, Herrera.
March 2, 1948.

3477. Eumenio, Richard
Stewart's camera boy, near
Parita, Herrera.
March 2, 1948.



3478. Dick Stewart
digging out an olla, south of
Parita, Herrera.
March 2, 1948.



3479. Dick Stewart
excavating an olla, south of
Parita, Herrera.
March 2, 1948.



3480. Trail at the
Ciénaga Macana, near
El Rincón, Herrera.
March 3, 1948.

3481. Ciénaga Macana,
near El Rincón, Herrera,
March 3, 1948.



3482. Ciénaga Macana,
near El Rincón, Herrera.
March 3, 1948.





3483. José, Fulo
(Dionysio) Arasⁿmena, W.
M. Perrygo, near El Riⁿcón,
Herrera.
March 3, 1948.



3484. Our parking
place for the jeep at Ciénaga
Macana, near El Riⁿcón,
Herrera.
March 3, 1948.

3485. Church and plaza
at Chitré, Herrera.
March 3, 1948.



3486. Church at
Chitré, Herrera.
March 3, 1948.




3487. Church at
Chitré, Herrera.
March 3, 1948.



3488. Aurora, another
girl and Honorina washing
sherds, Parita, Herrera.
March 3, 1948.

3489. Río Santa María
above the mouth 5 miles
northeast of Paris, Herrera.
March 4, 1948.



3490. Río Santa María,
5 miles northeast of Paris,
Herrera.
March 4, 1948.



3491. Santiago Bosh and
Fulo Arosmena, near Paris,
Herrera.
March 4, 1948.



3492. At the house of
Santiago Bosh on the Rio
Santa María, 5 miles north-
east of Paris, Herrera.
March 4, 1948.

3493. At the house of
Santiago Bosh, 5 miles north-
east of Paris, Herrera.
March 4, 1948.



3494. At the house of
Santiago Bosh, 5 miles northeast
of Paris, Herrera.
March 4, 1948.



3495. Matthew Stirling
examining bird effigy pottery,
Parita, Herrera.
March 7, 1948.



3496. W. M. Perrygo,
and Richard Carriker, in
our patio, Parita, Herrera.
March 7, 1948.

3497. Dick Carriker
and A. Wetmore in the patio,
Parita, Herrera.
March 7, 1948.



3498. Matthew
Stirling (center) with two
doctors from Gorgas
Hospital, at the drying table.
Parita, Herrera.
March 7, 1948.




3499. Dr. Richard
(Dick) Carriker and W. M.
Perrygo in the patio at
Parita, Herrera.
March 7, 1948.




3500. Luncheon in the
patio. Parita, Herrera.
March 7, 1948.

3501. Luncheon in the
patio with 4 doctors from Gorgas
Hospital. Parita, Herrera.
March 7, 1948.



3502. Dr. Gordon Willey
at work on notes. Parita,
Herrera.
March 7, 1948.



3503. Dr. Gordon Willey,
Parita, Herrera.
March 7, 1948.



3504. Honorina, in front
of the kitchen. Parita, Herrera.
March 7, 1948.

3505. Three hundred year
old church at Parita, Herrera
with steeple inlaid with pearl
shells.
March 7, 1948.



3506. Río Escotá
near Santa María, Herrera.
March 8, 1948.




3507. Dry bed of Río
Escotá near Santa María,
Herrera.
March 8, 1948.



3508. Río Escotá
from bridge on the Carretera
between Santa María and
Paris, Herrera.
March 8, 1948.

3509. Río Escotá at the
edge of the savanna near La
Concepción, Herrera.
March 9, 1948.



3510. Ford on Río
Escotá near La Concepción,
Herrera.
March 10, 1948.



3511. Savanna, haunt of
Anthus parvus, at La Con-
cepción, Herrera.
March 9, 1948.



3512. Low hill near La
Concepción, Herrera.
March 9, 1948.

3513. Richard Stewart
photographing pottery in our
patio. Parita, Herrera.
March 10, 1948.



3514. W. M. Perrygo
packing salted mammal
skins with the assistance
of E. M. M. Parita, Herrera.
March 10, 1948.





3515. W. M. Perrygo
and Eménio packing salted
mammal skins. Parita,
Herrera.
March 10, 1948.




3516. Marion Stirling,
and A. Wetmore examining
pot sherds at the dry^{ing} table.
Parita, Herrera.
March 12, 1948.

3517. At La Honda,
Los Santos. Isla Villa in
distance.
March 15, 1948.



3518. Isla Villa from
La Honda, Los Santos.
March 15, 1948.



3519. Beach and shore at
La Honda, Los Santos.
February 15, 1948.



3520. A. Wetmore and
Fulo Arasemena with duck,
hawk and frigate bird killed
at La Honda, Los Santos.
Note special symbol SM-INS
on jeep.
March 15, 1948.

3521. W. M. Perrygo
with frigate bird killed at
Monagre, Los Santos. Fulo
Arosemena and Octavio
Siguarrita at left.
March 16, 1948.



3522. Beach at Monagre,
Los Santos. Isla Villa in
distance.
March 16, 1948.




3523. Beach at Monagre,
Los Santos.
March 16, 1948.



3524. Brown pelicans
at Monagre, Los Santos.
Isla Villa in distance.
March 16, 1948.

3525. Brown pelicans,
over the beach at Monagre,
Los Santos.
March 16, 1948.



3526. Saline lagoon
at Monagre, Los Santos.
March 16, 1948.





3527. Group at a way-
side well near Monagre,
Los Santos.
March 16, 1948.



3528. The Quebrada
Agua Caliente (E. M. Ennio,
W. M. Perrygo) near El
Barrero, Herrera.
March 18, 1948.

3529. The Quebrada
Agua Caliente (A. Wetmore)
near El Barrero, Herrero.
March 18, 1948.



3530. The Quebrada
Agua Caliente near El
Barrero, Herrera.
March 18, 1948.




3531. The Quebrada
Agua Caliente near El
Barrero, Herrera.
March 18, 1948.



3532. The jeep at
Quebrada Agua Caliente,
Herrera.
March 18, 1948.

3533. Roadside well
at El Barrero, Herrera.
March 18, 1948.



3534. The finca of Don
Leopoldo Arosemena, near
Parita, Herrera.
March 18, 1948.



3535. The finca of
Don Leopoldo Arosemena near
Parita, Herrera.
March 18, 1948.



3536. The ford on
Río Parita at Parita,
Herrera.
March 18, 1948.

3537. Río Parita at
Parita, Herrera.
March 18, 1948.



3538. M. W. Stirling,
Richard Stewart and W. M.
Perrygo. Parita, Herrera.
March 20, 1948.



3539. Max Arosemena,
former Ministro Departamento
de Educación and Alejandro
Mendez, Director, Museo Nacional.
Parita, Herrera.
March 20, 1948.



3540. The truck leaves
for the balserias ceremonies
at Tolé. Parita, Herrera.
March 20, 1948.

3541. Nest and eggs
of oystercatcher
Haematopus palliatus on
the beach at La Honda,
Los Santos.
March 20, 1948.



3542. Nest and eggs of
oystercatcher at La Honda,
Los Santos.
March 20, 1948.



3543. Fulo Arosemena
at the nest of Oystercatcher.
La Honda, Los Santos.
March 20, 1948.



3544. Site of oyster-
catcher's nest at feet of
left hand figure. La Honda,
Los Santos.
March 20, 1948.

3545. Beach, with
Isla Villa in distance. La
Honda, Los Santos.
March 20, 1948.



3546. Low tide at
La Honda, Los Santos.
March 20, 1948.




3547. E. Menio, W. M.
Perrygo and Fulo Arosemena
with oyster-catcher and other
birds. La Honda, Los Santos.
March 20, 1948.



3548. Near the mouth
of the Estero Espigadilla;
La Honda, Los Santos.
March 20, 1948.

3549. Río Esquiguita,
5 miles south of Pesé, Herrera.
March 24, 1948.



3550. Bed of Río
Esquiguita, 5 miles south of
Pesé, Herrera.
March 24, 1948.



3551. The Río Esquiguita
in dry season, 5 miles south of
Pesé, Herrera.
March 24, 1948.



3552. A. Wetmore
with Explorers Club Flag
No. 117, at the Río Esquiguita,
5 miles south of Pesé, Herrera.
Fulo Arosemena at right.
March 24, 1948.


3553. Explorers Club
Flag No. 117 at the Río
Esquiguita, 5 miles south of
Pesé, Herrera. Eumánio,
W. M. Perrygo, Fulo Arosemena
March 24, 1948.



3554. Hills southwest
of Pesé, Herrera.
March 24, 1948.



3555. Hills southwest of Pesé,
Herrera.
March 24, 1948.



3556. Country house
near Pesé, Herrera.
March 24, 1948.

3557. W. M. Perrygo
advertising Royal Crown
Cola. Pesé, Herrera.
March 24, 1948.



3558. Street beside plaza
at Pesé, Herrera.
March 24, 1948.



3559. Church at Guararé,
Los Santos.
March 26, 1948.



3560. Plaza at Guararé,
Los Santos.
March 26, 1948.

3561. Church and plaza
at Las Tablas, Los Santos.
March 26, 1948.



3562. Near the mouth of
the Río Mensabé at Puerto
Mensabé.
March 26, 1948.



3563. Shore at mouth of
Río Mensabé, at Puerto Mensabé,
Los Santos.
March 26, 1948.

3564. Mouth of the
Río Mensabé, at Puerto
Mensabé, Los Santos.
March 26, 1948.



3565. Shore near
mouth of Rio Mensabé at
Puerto Mensabé, Los Santos.
March 26, 1948.



3566. Road marker on
the highway from Las Tablas
to Puerto Mensabé, Los Santos.
March 26, 1948.



3567. Río Mensabé from
the highway, near La Palma,
Los Santos.
March 26, 1948.



3568. Río Mensabé from
the highway near La Palma, Los
Santos.
March 26, 1948.

3569. Rocky shore at
Punta Mala, Los Santos.
March 27, 1948.



3570. Small bay at
north side of Punta Mala, Los
Santos.
March 27, 1948.



3571. Small bay at north
side of Punta Mala.
March 27, 1948.

3572. Light house, living
quarters, radio beacon and
generator house at Punta Mala,
Los Santos.
March 27, 1948.



3573. Punta Mala,
Los Santos.
March 27, 1948.



3574. Shore back of bay
on north side of Punta Mala,
Los Santos.
March 26, 1948.




3575. Shore at Punta Mala,
Los Santos.
March 26, 1948.





3576. W. M. Perrygo,
preparing specimens beside
the jeep at Punta Mala, Los
Santos.
March 27, 1948.

3577. The sea from a
third story window with
pelicans flying over the water.
Punta Mala, Los Santos.
March 27, 1948.



3578. A line of brown
pelicans. Punta Mala, Los
Santos.
March 27, 1948.






3579. Río Caldera, near
Punta Mala, Los Santos.
March 28, 1948.



3580. Tidal mouth of
the Río Caldera at low tide,
near Punta Mala, Los Santos.
March 28, 1948.

3581. Pedasí, Los
Santos.
March 28, 1948.



3582. Church in Pedasí,
Los Santos.
March 28, 1948.



3583. Church in Pedasí,
Los Santos.
March 28, 1948.



3584. Pedasí, Los
Santos.
March 28, 1948.

3585. In the town of
Mariabé, Los Santos. Note
the horses.
March 28, 1948.



3586. A view in Mariabé,
Los Santos.
March 28, 1948.



3587. Near Mariabé,
Los Santos.
March 28, 1948.




3588. A view in Purio,
Los Santos.
March 28, 1948.

3589. A view in Purio,
Los Santos.
March 28, 1948.



3590. Our small friend
Isabel Franco, near La Palma,
Los Santos.
March 28, 1948.



3591. Isabel Franco, near
La Palma, Los Santos.
March 28, 1948.




3592. Isabel Franco,
near La Palma, Los Santos.
March 28, 1948.

3593. Distant hills
north of La Palma, Los
Santos.
March 28, 1948.




3594. Pasture lands
near Las Tablas, Los Santos.
March 28, 1948.




3595. Hauling water at the
Río Las Tablas near Guararé, Los
Santos.

March 28, 1948.



3596. Río Las Tablas
near Guararé, Los Santos.
March 28, 1948.


3597. Ford on the Río
Las Tablas, near Guararé,
Los Santos,
March 28, 1948.



3598. The Río Las
Tablas, near Guararé, Los
Santos.
March 28, 1948.



3599. Bridge on the Río
Las Tablas, near Guararé, Los
Santos.
March 28, 1948.



3600. A. Wetmore and
the Army Air Forces jeep,
Río Las Tablas, near Guararé,
Los Santos.
March 28, 1948.

3601. The Quebrada
Chitrabé, 4 miles west of
Pesé, Herrera.
March 30, 1948.



3602. Ford on the
Quebrada Chitrabé, 4 miles
west of Pesé, Herrera.
March 28, 1948.



3603. Well at El Barrero,
Herrera.
March 30, 1948.



3604. View on the
highway near El Barrero,
Herrera.
March 30, 1948.

3605. The ford on the
Río Parita at Parita, Herrera.
March 30, 1948.



3606. The ford on the
Río Parita, at Parita, Herrera.
March 30, 1948.



3607. Ford on the Río
Parita at Parita, Herrera.
March 30, 1948.



3608. Euménio fills the
water barrel on the shower
bath, Parita, Herrera.
March 30, 1948.

3609. Richard Stewart
photographs our dinner table in
the patio, Parita, Herrera.
March 30, 1948.



3610. Honorina cuts the
water melon for the benefit of
the photographer. Parita,
Herrera.

March 30, 1948.



3611. Dick Stewart photographs our cooks, Honorina and Marcelina. Parita, Herrera. March 30, 1948.




3612. Commander and Mrs. Finn Ronne, on their ship Port of Beaumont at Balboa, Canal Zone. April 2, 1948.

3613. Commander Finn
Ronne, at Balboa, Canal Zone, on
his return from Antarctica.
April 2, 1948.



3614. The Cerro Azul
from Agua Blanca, near Pacora,
Panamá.
April 4, 1948.




3615. Karl Curtis and
Gil Hulcher, at Agua Blanca,
Panamá.
April 4, 1948.



3616. Karl Curtis and
Gil Hulcher at Agua Blanca,
Panamá.
April 4, 1948.

3617. Low tide at the
mouth of the Río Chico, with
Isla Chepillo in distance.
Chico, Panamá.
April 4, 1948.



3618. Near the mouth of
the Río Chico, near Chico,
Panamá.
April 4, 1948.




3619. Woman and children
with clams, near Chico, Panamá.
April 4, 1948.



3620. Mouth of the Río
Chico at low tide, near Chico,
Panamá.
April 4, 1948.

3621. Dove-hunting on
the Río Chico, A. Wetmore
driving, Baldomiro in front,
near Chico, Panamá.
April 4, 1948.



3622. Karl Curtis and
Baldomiro, near Chico, Panamá.
April 4, 1948.



3623. In the village of Chico,
Panamá.
April 4, 1948.



3624. Two shrines, one
on base of tree, at Chico,
Panamá.
April 4, 1948.

3625. Village of Chico,
Panamá.
April 4, 1948.



3626. In Chico,
Panamá.
April 4, 1948.



3627. Two story house,
Chico, Panamá.
April 4, 1948.



3628. A house in Chico,
Panamá.
April 4, 1948.

3629. Trail near Agua
Blanca, Panamá. Cerro Azul
at left, Carhunco at right.
April 4, 1948.



3630. Dry marsh adjoining
Río La Jagua. Grounds of
La Jagua Hunting Club near
Pacora, Panamá.
April 4, 1948.



3631. La Jagua Hunting Club
near Pacora, Panamá.
April 4, 1948.



3632. At La Jagua
Hunting Club near Pacora,
Panamá.
April 4, 1948.

3633. La Jagua Hunting
Club, near Pacora, Panamá.
April 4, 1948.



3634. Cerro Azul from the
plains near San José, Panamá.
April 4, 1948.




3635. Native house near
Pacora, Panamá.
April 4, 1948.



3636. Boys taking honey-
comb from a nest of the sting-
less bee, near Pacora, Panamá.
April 4, 1948.

3637. Cerro Azul from
the entrance to San Antonio,
near Pacora, Panamá.
April 4, 1948.



3638. Serranía Carbunco
from the entrance to San Antonio,
east of Pacora, Panamá.
April 4, 1948.




3639. Pacora River and
Cerro Azul from the highway bridge
near Pacora, Panamá.
April 4, 1948.



3640. Boat landing at
Frijoles, Canal Zone.
April 5, 1948.

3641. New cement
water tank (3100 gal.), with
George Molnar. Barro
Colorado Island, C. Z.
April 5, 1948.



3642. George Molnar
examining the new water tank.
Barro Colorado Island.
April 5, 1948.



3643. Per Host with his 24
inch telephoto lens. Barro Colorado
Island.


April 5, 1948.



3644. Per Host, the
Norwegian nature photo-
grapher. Barro Colorado
Island, C.Z.

April 5, 1948.

3645. Shoreline of
Barro Colorado Island, north
of dock.
April 6, 1948.



3646. Cove north of dock.
Barro Colorado Island, C.Z.
April 6, 1948.



3647. Shore north of dock
Barro Colorado Island, C.Z.
April 6, 1948.



3648. Nest of Myiozetetes
similis columbianus, 3 feet
above water. Barro Colorado
Island, C.Z.
April 6, 1948.

3649. Nest of
Myiozetetes similis columbianus
Barro Colorado Island, C.Z.
April 6, 1948.



3650. Shore north of
dock. Barro Colorado Island,
C.Z.
April 6, 1948.



3651. Cove north of dock,
Barro Colorado Island Laboratory,
C.Z.
April 6, 1948.




3652. Per Host, the
Norwegian photographer.
Barro Colorado Island, C.Z.
April 6, 1948.

3653. Nest of the
Cayenne Swift, Panyptila
cayanensis, under portico at
Gorgas Memorial Laboratory,
Panamá, Panamá.
April 7, 1948.



3654. Nest of Cayenne
Swift at Gorgas Memorial
Laboratory, Panamá, Panamá.
April 7, 1948.



3655. Dr. Howard Clark,
Director, Gorgas Memorial
Institute, Panamá, Panamá.
April 7, 1948.



3656. Laboratorio,
Instituto Gorgas de Medicina
Tropical y Preventiva,
Panamá, Panamá.
April 7, 1948.

3657. Dr. Alejandro
Mendez, Director, Museo
Nacional, Panamá, Panamá.
April 7, 1948.



3658. Museo Nacional,
Calle Cuba, Panamá, Panamá.
April 7, 1948.



3659. View of Panamá City
from the third floor balcony of the
Tivoli Hotel, Ancon, Canal Zone.
April 7, 1948.



3660. View across
Panamá City to the Bahía
de Panamá from the third
floor balcony of the Tivoli
Hotel.

April 7, 1948.



4025. Oxcart near
Monagrillo, Herrera, Panamá.
February 24, 1948.



4026. Paris, Herrera,
Panamá, with the Voladores
hills in the background.
March 5, 1948.

4027. Ciénaga Macana,
near El Rincón, Herrera,
Panamá.
March 6, 1948.



4028. José, Eumenio,
A. Wetmore, Fulo Arosamena
at Ciénaga Macana, Herrera,
Panamá.
March 6, 1948.



4029. Drying bed of Río
Escotá, near Santa Maria,
Herrera, Panamá.
March 14, 1948.




4030. A. Wetmore and
Fulo Arosamena, La Honda,
Los Santos, Herrera, Panamá.
March 15, 1948.

4031. At La Honda, Los Santos, Panamá.
March 15, 1948.



4032. Delivering firewood
at our house in Parita, Herrera,
Panamá.
March 15, 1948.



4033. Estera Espigadilla
at La Honda, Los Santos, Panamá.
March 20, 1948.



4034. El Lagartillo, Los
Santos, Panamá.
March 20, 1948.

4035. Ford on Río Parita,
near Parita, Herrera, Panamá.
March 22, 1948.



4036. Ford on Río Parita,
near Parita, Herrera, Panamá.
March 22, 1948.



4037. Explorers Club
flag No. 117, near Parita,
Herrera, Panamá.
March 23, 1948.



4038. A. Wetmore and
Explorers Club flag No. 117,
near Parita, Herrera, Panamá.
March 23, 1948.

4039. Hills near Pesé,
Herrera, Panamá.
March 23, 1948.



4040 El Lagartillo, Los
Santos, Panamá.
March 26, 1948.



4041. Río Mensabé near
La Palma, Los Santos, Panamá.
March 26, 1948.



4042. Noon camp on Río
Mensabé near La Palma, Los
Santos, Panamá.
March 26, 1948.

4043. W. M. Perrygo at our
noon camp at Río Mensabé, near
La Palma, Los Santos, Panamá.
March 26, 1948.



4044. Our small friend
Isabel Franco. Río Mensabé,
near La Palma, Los Santos,
Panamá.
March 26, 1948.



4045. Isabel Franco poses for her picture. Near La Palma, Los Santos, Panamá.



4046. La Palma, near Los Santos, Panamá.
March 26, 1948.

4047. In La Palma, Los
Santos, Panamá.
March 26, 1948.



4048. Church in Pocré,
Los Santos, Panamá.
March 26, 1948.



4049. La Laguna, below
Pedasi, Los Santos, Panamá.
March 26, 1948.