



6950. The skinning table,
Boca de Paya, Darien.
Feb. 28, 1959



6951. Travellers bound
downstream. Boca de Paya,
Darien.
March 3, 1959



.6952. Travellers at
Boca de Paya, Darién
March 3, 1959



.6953. A piragua.
Boca de Paya, Darién.
March 3, 1959



6954. Bea and her oven.
Boca de Paya, Darién.
March 9, 1959.



6955. Eustorgio Méndez
Boca de Paya, Darién.
March 9, 1959



6956. Baking on the fogón.
Boca de Paya, Darién.
March 9, 1959.



6957. Quiñones sets off
for Paya village.
March 10, 1959



6958. Travellers on the
Río Paya. Boca de Paya,
Darién.
March 10, 1959




6959. Guarumo leaves
against the sky.
Boca de Paya, Darién.
March 10, 1959



6960. Nieve arrives from
Paya village. Boca de Paya.
March 10, 1959



6961. Nieve with a load
of Charles Handley's
specimens.
March 10, 1959.



6962. Mendez and Galindo.
March 10, 1959.



6963. The laboratory-
living room at Boca de
Paya.
March 10, 1959.



6964. Piragua passing
camp at Boca de Paya,
Darién.
March 16, 1959



6965. Cuna indians
on the Rio Paya.
March 16, 1959



6966. Santos' family
bound upstream.
Boca de Paya, Darién.
March 16, 1959



6967. Colombianos
bound upstream.
Boca de Paya, Darién
March 17, 1959



6968. Our piragua ar-
rives for the return
down river. Fernando Othón
in the stern.
March 17, 1959



6969. Río Tuirá above
the mouth of the Pucro.
March 18, 1959



6970. Mouth of the Río
Pucro.
March 18, 1959




6971. Río Taira
below the Pucro
March 18, 1959



6972. Our loaded piragua
on the Rio Tuirá.
March 18, 1959

6973. Boca de Cupe,
Darién.
March 18, 1959





6974. Chocó Indians on
the Río Tuirá near
Boca de Cupe, Darién.
March 18, 1959



6975. Río Tuirá near
Boca de Cupe, Darién.
March 18, 1959.



6976. Mouth of the
Río Cupe, near Boca de Cupe,
Darién.
March 18, 1959



6977. Loading piraguas
with platanos on the
Río Tuira, Darién.
March 18, 1959



6978. Loading platanos.
March 18, 1959



6979. Piranga passing
a rapid on the
Rio Tuira.
March 18, 1959



6980. The village of
Yape, Darién.
March 18, 1959



6981. Yape, Darién
March 18, 1959



6982. El Salto on the
Río Chucunague, Darién.
March 19, 1959



6983. Passing El Salto
on the Río Chucunague,
Darién.
March 19, 1959



6984. At El Salto on the
Río Chucunaque.
March 19, 1959



6985. Chocó indians -
the audience at El
Salto.
March 19, 1959.



6986. Bea and Ángel María.
Tuquesa camp, Darién.
March 22, 1959



6987. A.W. and Ángel.
Tuquesa Camp
March 22, 1959



6988. Our quarters at
the Panamanian Delhi
Petrolera Camp on the
Río Chucunaque, Darien.
March 22, 1959.



6989. At the Tuquesa
Camp.
March 24, 1959



6990. Río Chucunaque at
the Tuquesa Camp.
March 24, 1959.




6991. Bill Sun,
engineer.
Tuquesa Camp
March 24, 1959



6992. View of the camp
on the Chucunaque, above
the mouth of Río Tuquesa,
Darién.
March 24, 1959



6993. Our piragua at
the mouth of Quebrada
Félix, on the Río
Chucunaque
March 24, 1959



6994. Ángel and our
piragua.
March 24, 1959.



6995. Distant view
of the Tuquesa
Camp on the
Chucunague.
March 24, 1959.



6996. Temporary Camp of
a Chocó family on the
Río Chucunaque.
March 24, 1959.



6997. The Tuquesa Camp
on the Río Chucunaque
March 24, 1959.



6998. Smoke-drying
Saino meat, Tuquesa Camp.
March 31, 1959



6999. Ángel María,
my Choco assistant,
Tuquesa Camp on
Río Chucunaque.
April 1, 1959



7000. Angel packing a
Saino, Tuquesa Camp.
April 1, 1959



7001. Another view.
April 1, 1959



7002. Another view.
April 1, 1959



7003. Ángel's house
on the Río Chucunaque.
April 2, 1959



7004. Another view.
April 2, 1959



7005. Angel's wife
and baby.
April 2, 1959.



7006. Another view.
April 2, 1959



7007. Angel's wife
and her small
brother.
April 2, 1959



7008. Ángel and his
piragua.
April 2, 1959



7009. Río Chucunaque
at the Tuquesa Camp.
April 2, 1959



7010. Loading the piragua.
April 3, 1959



7011. Leaving the
Tuquesa Camp
on the Chucunaque.
April 3, 1959.



7012. A last view of
Ángel and his house.
April 3, 1959.



7013. Mouth of the
Rio Tuquesa.
April 3, 1959



7014. Chocó woman, on
the Río Chucunaque above
Yavisa, Darién.
April 3, 1959



7015. Piraguas loaded
with platanos at
Yavisa, Darién.
April 3, 1959



7016. Ancient wall at
Yavisa.
April 3, 1959



7017. Yavisa, Darién.
April 3, 1959



7018. Yavisa, Darien.
April 3, 1959

7019. Cerro Pirri,
from El Real, Darien.
April 4, 1959






7020. Another view of
Cerro Pirri.
April 4, 1959



7021. Cerro Pirri
from near El Real.
April 4, 1959



7022. Loading our gear
on the S.S. Pirre at
El Real.
April 5, 1959



7023. Heinz (Red) von
Meyer and our gear at
El Real, Darien.
April 5, 1959



7024. Loading our gear.
El Real, Darién.
April 5, 1959



7025. The Río Pirri,
near El Real, Darién.
April 5, 1959



7026. Río Pirri near
El Real.
April 5, 1959



7027. Red Meyer at
the Río Pirri.
April 5, 1959



7028. Looking across the
airport at El Real, Darién,
Cerro Pirri in the dist-
ance.
April 5, 1959



7029. Low mound
(indian?) at the
airport, El Real,
Darién.
April 6, 1959



7030. Second of the mounds
at El Real airport.
April 6, 1959



7031. Third and high-
est mound at El Real
airport.
April 6, 1959



7032. Canal Zone Biological Area tract in the Naval Reserve near Gamboa, C.Z.
April 10, 1959



7033. Another view, Dr. Martin Moynihan at right.
April 10, 1959



7034. Low growth at
border of tract
April 10, 1959



7035. The road that
passes the tract.
April 10, 1959



7036. Another view of
the road immediately
adjacent.
April 10, 1959



7037. Small stream
that passes lower edge.
April 10, 1959



7038. Mixed colony of
nests of Zarhynchus wagleri
and Cacicus Vitellinus
in Naval Reserve back
of Gamboa, C.Z.
April 10, 1959.



7039. Another view.
April 10, 1959.



7040. Martin Moynihan
examines a fallen nest.
April 10, 1959



7041. Road through
forest on Naval
Reserve, back of
Gamboa, C.Z.
April 10, 1959



7042. Another view.
April 10, 1959



7043. Another view.
April 10, 1959.



7044. House of Baldomero
Moreno, above the
Huertematte Hacienda,
San José, Panamá.
April 11, 1959



7045. Dr. Trigve Johnson
representative of
Internal Revenue
Bureau, and a last
view of the jeep.
La Jagua, Panamá,
April 11, 1959



7046. La Jagua Hunting
Club.
April 11, 1959



7047. Young removed
from a shark caught
on the causeway
beyond Fort Amador,
C.Z.
April 12, 1959.



7048. Sign on the
causeway beyond Fort
Amador, C.Z.
April 11, 1959

7049. Looking toward
Panama City from
Fort Amador, C.Z.
April 12, 1959.





7050. Another view.
April 12, 1959

7051. At the
Balboa Yacht Club,
Cerro Cabia in the
center background.
April 12, 1959





7052. Pier at the
Balboa Yacht Club
April 12, 1959