

Historic, Archive Document

Do not assume content reflects current scientific knowledge, policies, or practices.

A99.61
F7622N

AD-33 Bookplate
(1-63)

NATIONAL

A
G
R
I
C
U
L
T
U
R
A
L



LIBRARY A99.61
62042 F7622N



National Forest RECREATION

IN UTAH

U. S. DEPT. OF AGRICULTURE
NATIONAL AGRICULTURAL LIBRARY

JAN 15 1964

C & R-PREP.



U. S. DEPARTMENT OF AGRICULTURE
FOREST SERVICE
INTERMOUNTAIN REGION

1963



Fire-Preventing Smokey Bear has become immortalized in the hearts of Americans along with Santa Claus and the Easter Bunny. Smokey has helped save millions of dollars in vital resources, and priceless human lives.

For Your Protection and Enjoyment

Foresters spend considerable time each year searching for lost people, assisting in cases of injury or death, and fighting forest fires started by recreationists. Your outing can be a success provided you observe the following precautions—to protect yourself and your family, your fellow travelers, and to help preserve the beauties and values of our great outdoors.

1. *Note the following facts regarding national forest campgrounds.*
 - * Campgrounds will accommodate small house trailers and “campers” mounted on pickup trucks—large trailers in a few instances.
 - * Hookups for power, water and sanitation are not available.
 - * No reservations are required except for group units.
 - * Usually no camping fee is required.
2. *Always carry an ax, shovel, and bucket in your car.*

You'll need them in camp and they'll be handy to put out campfires and to use in case of a forest fire.
3. *Know in advance where to go and whom to contact in case of emergency.* If you plan a hike to back country get reliable maps and good shoes. Let the ranger know where you are going and when you get back.
4. *Stay on roads and trails unless you know how to take care of yourself in isolated places.*
5. *Keep a constant eye on the children.*

6. *Wear the proper clothing*, take the equipment you will need, and carry a first-aid kit.
7. *Leave a clean, sanitary camp* — as you'd like to find it.

The tables, latrines, and shelters are for your convenience, but they are expensive to construct and maintain. Take good care of them. Don't part company with your campfire and smokes till they're "dead out."

8. *Observe State and Federal game and fish and boating laws.*
9. *Heed all roadway signs.* When in recreation areas keep your car on the roads and parking places. Steer clear of areas where fires are being fought until you have reliable information as to the safety of proceeding. Report all fires to forest headquarters from the nearest telephone. If you can put them out first, do so.
10. *Be cautious about drinking water from streams.* Clear-looking water may be dangerous.

11. *CAMPFIRES*

- * Campfire permits are not required except in the California portion of the Toiyabe National Forest. Be sure to check on local fire rules and special requirements during periods of extreme fire danger. Read signs and posters. Some areas are closed to smoking or to all travel. If in doubt ask the ranger.
- * Discharging fireworks is prohibited on the National Forests.
- * Build your fires in designated grills, stoves, or fire circles when using improved campgrounds. Fires in closed stoves at regular campgrounds need not be put out. When camping in the open, scrape a circular area down to mineral soil at least four times the diameter of your fire, removing all branches and inflammable material to a safe distance. Never kindle a fire

against logs, accumulation of dead wood and trees, near brush or other vegetation.

- * To put out a campfire stir the coals while drenching them with water. Turn sticks and douse both sides; soak the ground around the fire.
- * If you can't get water, mix the fire with mineral earth and keep stirring and mixing in fresh earth until the last spark is dead. Feel the debris with your hands to tell when it is dead out.
- * When putting out fires in prepared places, be careful not to pour water directly on hot rocks or bricks. It cracks them.

12. *SANITATION*

- * Prevent the pollution of all water. It may be a community's drinking water. Use garbage containers for all the waste which cannot be burned. In the absence of garbage containers, bury your camp refuse at least a hundred feet from streams. Toilets are provided for your convenience and protection. Please use them. Fish and clothing should not be cleaned in lakes and streams.
- * Wet garbage seldom burns and it leaves a mess. Put it and cans in a garbage container or bury it. Burn papers and boxes in your fire before putting it out.

13. *VANDALISM*

The beauties of nature — trees, flowers, shrubs, and wildlife — are yours to enjoy. Protect them and the improvements placed on the campgrounds for your convenience so you and others may enjoy them over and over again.

*PROTECT YOUR FOREST HERITAGE
IT WILL PAY YOU BACK MANY FOLD*

NATIONAL FORESTS IN UTAH

Lying within Utah's borders are seven National Forests totalling more than 7,856,000 acres — land essential not only to the economy of the state, but important also to many parts of the Intermountain West.

These National Forests include the Ashley, Cache, Dixie, Fishlake, Manti-LaSal, Uinta, and Wasatch. They are administered under the U. S. Forest Service Intermountain Region for the protection, development and use of such vital resources as forage, outdoor recreation, timber, water and wildlife. Long-standing administrative policies for the protection, sustained production and correlated management of the resources on all of America's National Forests were given legal status under the Multiple-Use and Sustained-Yield Law of June 12, 1960.

As our population grows, the need for these resources becomes increasingly urgent. The booming trend toward outdoor recreation is particularly significant. Population growth, more leisure, improved transportation, and better camping and picnicking facilities . . . all are factors in luring people back to nature.

Utah, itself, is typical of this recreational upsurge. Over the past decade visits to the state's National Forests have climbed from about five million to well over seven million. During 1961, the Wasatch National Forest with headquarters in Salt Lake City received over 2,847,000 recreation visits and consistently ranks among the Nation's most popular National Forests.

Great recreational potential also exists on the Ashley National Forest in northeastern Utah, within which is located the Flaming Gorge Dam and part of the reservoir. Here the Forest Service is striding rapidly ahead in an ambitious program to construct boat ramps,

scenic overlooks, and 65 camp and picnic grounds capable of accommodating 10,000 people at one time.

No matter where you travel, from the Cache National Forest in the north to "away down south" on the Dixie, there is excellent recreational opportunity for camping, picnicking, hunting and fishing, riding, hiking, pack trips, swimming, boating, water skiing and winter sports. The sharply changing seasons, diversified topography and climate are among the factors providing this wide range of opportunity.

Among the many places of scenic beauty on the National Forests are the High Uintas Primitive Area on the Wasatch and Ashley National Forests, Sheep Creek Canyon Geologic Area on the Ashley and the Mt. Timpanogos Scenic Area on the Uinta. There were 278 campgrounds with over 5,900 family camp and picnic units in National Forests in Utah as of June 1962. A number of others were constructed during the following summer months. Ten winter sports areas, several of which rank among the most popular in America, along with 20 organization camps and 18 resorts are within National Forests in the state.

Recreation on National Forest lands in Utah not only provides relaxation and enjoyment for thousands, it also greatly benefits many local communities economically by attracting tourist trade. Under its Rural Areas Development Program the U. S. Department of Agriculture (of which the Forest Service is a part) is seeking to help people in rural areas and towns to analyze their economic problems and to improve conditions. In this connection, outdoor recreation along with the other National Forest resources will provide ever-increasing benefits.

ASHLEY NATIONAL FOREST

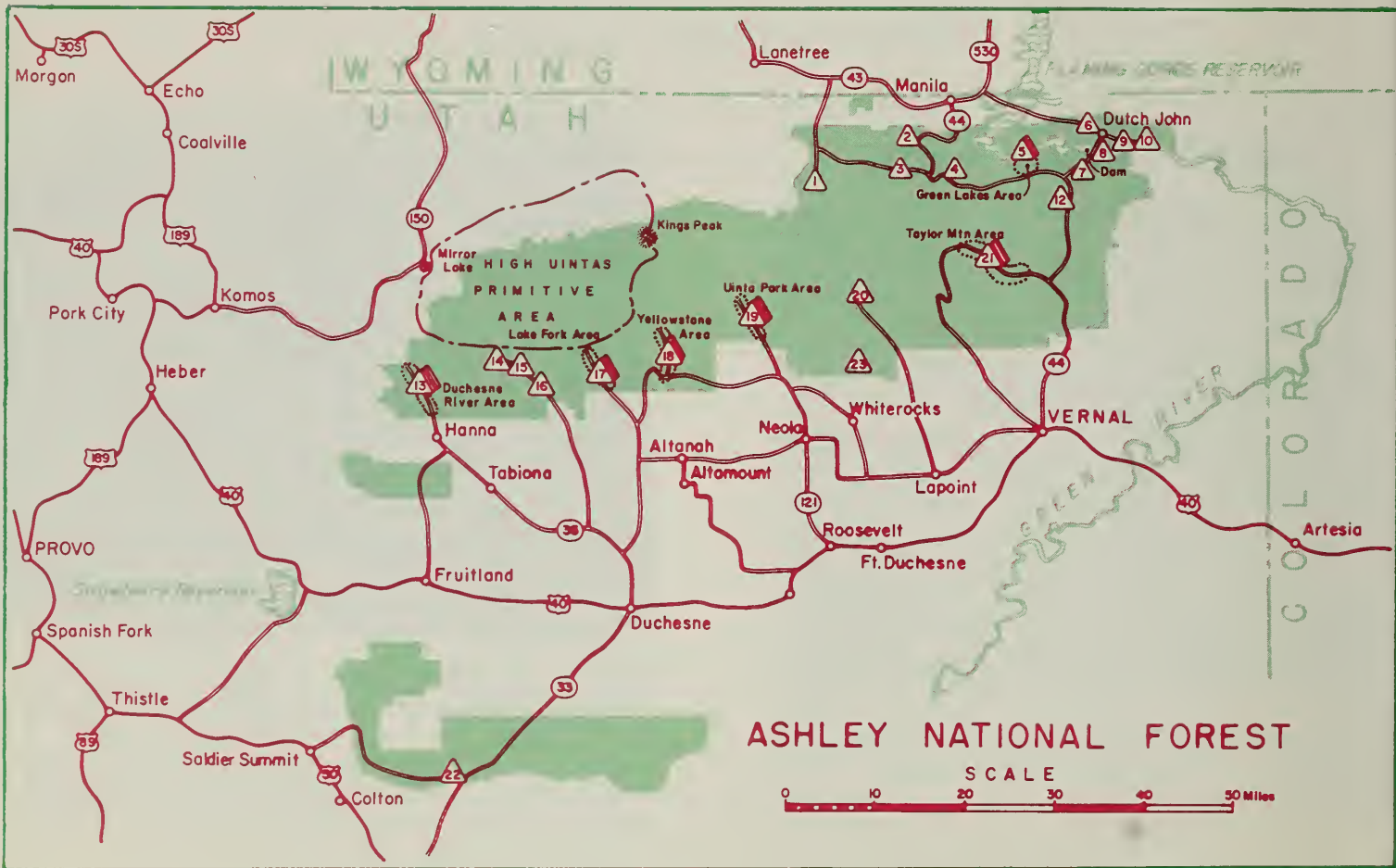
In the northeastern corner of Utah lie the High Uinta Mountains. Ranging east and west for some 150 miles, they are the highest in the state, and one of the unique east-west mountain ranges in America. Amid this unique geological setting lies the Ashley National Forest. Its Kings Peak, at nearly 13,500 feet, is the highest point in Utah. Several other peaks jut above 13,000 feet. The Ashley contains about three-fourths of the High Uintas 240,000-acre Primitive Area.

In vivid contrast is the sagebrush-covered benchland where flows the mighty Green River 7,000 feet below. Between these extremes in elevation and scenery are a wealth of natural resources — water, wood, forage, wildlife, minerals and of course, some exceptional recreation opportunities.

The Ashley's recreation program now underway near exotic Flaming Gorge calls for 66 campgrounds, and represents a major step in the Forest Service's Operation Outdoors. This, plus aquatic opportunities in connection with the new dam and 90-mile reservoir will create a recreation mecca in the West.



Flaming Gorge Reservoir will attract additional thousands of recreationists to the Ashley National Forest when it fills to capacity.



RECREATION SITES ASHLEY NATIONAL FOREST

NAME OF RECREATION SITE	MAP NO.	GENERAL INFORMATION				FACILITIES						ACTIVITIES AND ATTRACTIONS					
		ELEVATION	SEASON OF USE	MILES FROM NEAREST TOWN	DAYS LIMIT	CAMPING	PICNICKING	GROUP	DRINKING WATER	BOAT LAUNCHING	NO. OF FAMILY CAMPING UNITS	FISHING	HUNTING	SWIMMING	BOATING	LAKE	STREAM
Spirit Lake	1	10,050	Jun Oct	22		X	X		X	9	X	X		X	X		Trail to Wilderness Area
Moenkopi	2	6,500	Jun Oct			X	X		X	9	X	X				X	
Palisades	2	7,000	Jun Oct	10		X			X	17	X	X				X	
Carmel	2	6,500	Jun Oct			X	X		X	18	X	X				X	
Palisades Park	2	7,000	Jun Oct	10			X		X		X	X				X	
Browne Lake	3	8,700	Jun Oct	20		X	X		X	8				X			
Deep Creek	4	8,000	Jun Oct	20		X	X		X	12		X				X	
Red Canyon Overlook	5	7,352	May Oct	27			X										Red Canyon Overlook
Green Lakes	5	7,100	Jun Oct	26		X	X		X	14	X	X		X	X		Red Canyon Overlook
Skull Creek	5	7,400	May Oct	13		X	X		X	12	X	X				X	
Canyon Glen	6	6,100	May Oct	2			X		X		X	X					Will be adjacent to Flaming Gorge Res.
Greendale	7	7,000	May Oct	8		X	X		X	11		X					
Deer Run	8	6,200	May Oct	6		X	X		X	10	X	X		X	X		
Cedar Springs	8	6,200	May Oct	6		X	X		X	22	X	X		X			Will be adjacent to Flaming Gorge Res.

RECREATION SITES ASHLEY NATIONAL FOREST

1630

NAME OF RECREATION SITE	MAP NO.	GENERAL INFORMATION				FACILITIES						ACTIVITIES AND ATTRACTIONS						
		ELEVATION	SEASON OF USE	MILES FROM NEAREST TOWN	DAYS LIMIT	CAMPING	PICNICKING	GROUP	DRINKING WATER	BOAT LAUNCHING	NO. OF FAMILY CAMPING UNITS	FISHING	HUNTING	SWIMMING	BOATING	LAKE	STREAM	SPECIAL FEATURES NEARBY
Mustang Ridge	8	6,200	May Oct	5		X	X		X	25	X	X		X				
Dripping Springs	9	6,000	May Oct	5		X	X		X		X	X						Will be adjacent to Flaming Gorge Res.
Little Hole	10	5,700	May Oct	8		X	X		X	11		X		X		X		
Red Springs	12	7,800	Jun Oct	25	10	X	X		X	14		X						
Iron Mine	13	7,800	Jun Oct	11		X	X			9	X	X				X		Defa's Dude Ranch Wilderness Trail
Hades Canyon	13	7,700	May Oct	10		X	X			11	X	X				X		Defa's Dude Ranch Wilderness Trail
Riverside	13	7,600	May Oct	9			X				X	X				X		
Swift Creek	13	7,600	May Oct	8		X	X			1	X	X				X		
Swale	13	7,600	May Oct	8		X	X			2	X	X				X		
Aspen Grove	13	7,500	May Oct	7		X	X			17	X	X				X		
South Fork	14	8,200	Jun Oct	24		X	X			3	X	X				X		
Upper Stillwater	14	8,000	Jun Oct	22			X				X	X				X		Trail to Wilderness Area
Yellow Pine Flat	15	7,800	Jun Oct	20			X				X	X				X		
Miners Gulch	16	7,700	Jun Oct	17			X				X	X				X		

RECREATION SITES ASHLEY NATIONAL FOREST

1630

NAME OF RECREATION SITE	MAP NO.	GENERAL INFORMATION				FACILITIES						ACTIVITIES AND ATTRACTIONS					
		ELEVATION	SEASON OF USE	MILES FROM NEAREST TOWN	DAYS LIMIT	CAMPING	PICNICKING	GROUP	DRINKING WATER	BOAT LAUNCHING	NO. OF FAMILY CAMPING UNITS	FISHING	HUNTING	SWIMMING	BOATING	LAKE	STREAM
Moon Lake	17	7,900	Jun Oct	18		X	X		X	53	X	X		X	X	X	Trail to Wilderness Area
Lake Fork Canal	17	7,800	Jun Oct	16		X	X			1	X	X				X	
Yellowstone	18	7,700	Jun Oct	16		X	X		X	16	X	X				X	
Bridge	18	7,700	Jun Oct	16		X	X			5	X	X				X	
Riverview	18	8,200	Jun Oct	20		X	X			4	X	X				X	
Reservoir	18	7,900	Jun Oct	17		X	X			4	X	X			X	X	
Swift Creek Transfer Camp	18	8,100	Jun Oct	20		X	X			8	X	X				X	
Uinta Canyon	19	7,900	Jun Oct	13		X	X		X	22	X	X				X	
Uinta River	19	8,000	Jun Oct	13			X	X	X		X	X				X	
Wandin	19	8,100	Jun Oct	15		X	X			6	X	X				X	
Smokey Springs	19	8,100	Jun Oct	17		X	X			2	X	X				X	
Paradise Park	20	10,000	Jun Oct	20		X	X			13	X	X		X	X		
Iron Springs	21	8,500	Jun Oct	19		X	X	X		16		X					
Kaler Hollow	21	9,000	Jun Oct	22			X					X					

CACHE NATIONAL FOREST

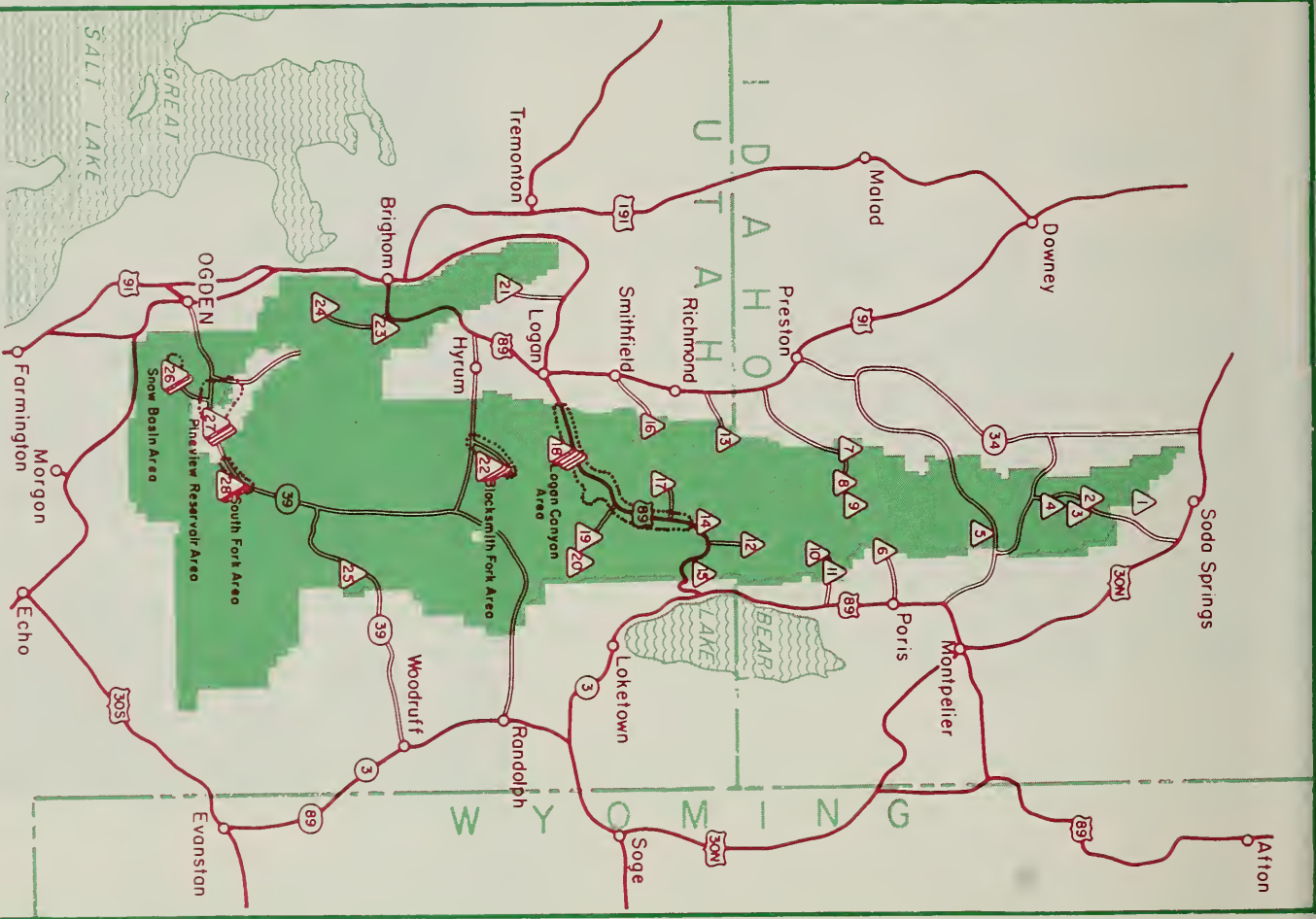

The Cache National Forest embraces about 1-1/4 million acres — an area larger than the state of Rhode Island. Its mountainous watersheds, extending from the Weber River in Utah on the south to Soda Springs northward in Idaho, furnish water to hundreds of farms within 45 communities. As with most national forests, water yield is a vital function.

The name is derived from Cache Valley which adjoins the Forest on the west. It was in this valley Jim Bridger cached his furs, hence the name Cache. Outdoor recreation use is soaring particularly picnicking, camping and boating on Pineview Reservoir. Deer and elk hunting, and fishing are good. Excellent ski lifts and skiing terrain at Snow Basin above Ogden and Beaver Mountain above Logan furnish skiing from December to April.



The Jardine Juniper, Rocky Mountain Juniper, (*Juniperus scopulorum*) is the largest and oldest of its kind. Eight feet in diameter, and 44-1/2 feet high, the tree may be reached via 1-1/2 miles of foot trail. The tree is named in honor of William T. Jardine, Secretary of Agriculture from 1925 to 1929. Secretary Jardine graduated from Utah State University and was a professor there for a time.

CACHE NATIONAL FOREST



RECREATION SITES CACHE NATIONAL FOREST

1630

NAME OF RECREATION SITE	MAP NO.	GENERAL INFORMATION				FACILITIES						ACTIVITIES AND ATTRACTIONS						
		ELEVATION	SEASON OF USE	MILES FROM NEAREST TOWN	DAYS LIMIT	CAMPING	PICNICKING	GROUP	DRINKING WATER	BOAT LAUNCHING	NO. OF FAMILY CAMPING UNITS	FISHING	HUNTING	SWIMMING	BOATING	LAKE	STREAM	SPECIAL FEATURES NEARBY
Mill Fork	1	6,800	Jun Sep	5		X			X		2						X	
Aspen	2	6,500	Jun Sep	8		X					2	X	X				X	
Cold Spring	3	6,500	Jun Sep	8		X	X				6	X	X				X	
8-Mile	4	6,900	Jun Sep	9		X	X				5	X	X				X	
Emigration	5	7,000	Jun Sep	8		X	X	X	X		10		X					
Paris Spring	6	7,000	Jun Sep	5			X		X				X				X	
Community	7	5,600	May Sep	1			X		X			X	X				X	
Willow Flat	8	6,000	Jun Sep	4		X	X	X	X		48	X	X				X	
Bloomington Lake	9	9,000	Jul Sep	11			X					X	X		X			Very poor road
Porcupine	10	7,500	Jun Sep	8		X			X		10		X				X	
St. Charles	11	6,300	Jun Sep	3			X		X				X				X	
Beaver Creek	12	7,500	Jun Sep	15		X	X						X				X	
High Creek	13	6,000	May Sep	15			X		X				X				X	
Fisherman	14	6,700	Jun Sep	11		X	X				2	X	X				X	

RECREATION SITES CACHE NATIONAL FOREST

NAME OF RECREATION SITE	MAP NO.	GENERAL INFORMATION				FACILITIES						ACTIVITIES AND ATTRACTIONS					
		ELEVATION	SEASON OF USE	MILES FROM NEAREST TOWN	DAYS LIMIT	CAMPING	PICNICKING	GROUP	DRINKING WATER	BOAT LAUNCHING	NO. OF FAMILY CAMPING UNITS	FISHING	HUNTING	SWIMMING	BOATING	LAKE	STREAM
Bear Lake Overlook	15	7,500	Apr Nov	4		X											View of Bear Lake
Smithfield Canyon	16	5,200	May Sep	4		X		X				X				X	
Tony Lake	17	8,100	Jun Sep	25		X		X		4	X	X			X		Poor Road
Red Banks	18	6,500	May Sep	17		X		X		12	X	X				X	
Red Bridge	18	4,900	May Sep	3		X					X	X				X	
Bridger	18	5,000	May Sep	3		X	X	X		5	X	X				X	
Marshall Flat	18	5,000	May Sep	3			X				X	X				X	
Lower Spring Hollow	18	5,200	May Sep	4		X	X	X		7	X	X				X	
Upper Spring Hollow	18	5,200	May Sep	4			X	X	X		X	X				X	Charge for Groups
Dewitt	18	5,300	May Sep	6			X		X		X	X				X	Wind Caves
Malibu	18	5,300	May Sep	8		X	X	X	X	5	X	X				X	Charge for Groups
Guinavah	18	5,400	May Sep	8		X	X	X	X	17	X	X				X	Charge for Groups
Beirdneau	18	5,400	May Sep	8			X		X		X	X				X	
Nook	18	5,400	May Sep	8			X		X		X	X				X	

RECREATION SITES CACHE NATIONAL FOREST

NAME OF RECREATION SITE	MAP NO.	GENERAL INFORMATION				FACILITIES						ACTIVITIES AND ATTRACTIONS					SPECIAL FEATURES NEARBY
		ELEVATION	SEASON OF USE	MILES FROM NEAREST TOWN	DAYS LIMIT	CAMPING	PICNICKING	GROUP	DRINKING WATER	BOAT LAUNCHING	NO. OF FAMILY CAMPING UNITS	FISHING	HUNTING	SWIMMING	BOATING	LAKE	
Zoo	18	5,400	May Sep	10			X					X	X				X
Browns Rolloff	18	5,400	May Sep	10			X					X	X				X
Card	18	5,400	May Sep	10			X		X			X	X				X
Chokecherry	18	5,400	May Sep	10			X		X			X	X				X
Preston Valley	18	5,500	May Sep	6		X	X		X	8		X	X				X
China Row	18	5,600	May Sep	16			X		X			X	X				X
Wood Camp	18	5,600	May Sep	16		X			X	12		X	X				X
Juniper	18	5,600	May Sep	15			X					X	X				X
Twin Bridges	18	5,600	May Sep	13		X				6		X	X				X
Hatties Grove	18	6,000	May Sep	14		X				4		X	X				X
Tony Grove	18	6,300	May Sep	16		X			X	5		X	X				X
Smokey Rock	19	5,600	May Sep	10			X					X	X				X
Lodge	20	5,600	May Sep	15		X			X	6		X	X				X
Maple Bench	21	6,000	May Sep				X		X			X					

RECREATION SITES CACHE NATIONAL FOREST

1630

NAME OF RECREATION SITE	MAP NO.	GENERAL INFORMATION				FACILITIES						ACTIVITIES AND ATTRACTIONS					
		ELEVATION	SEASON OF USE	MILES FROM NEAREST TOWN	DAYS LIMIT	CAMPING	PICNICKING	GROUP	DRINKING WATER	BOAT LAUNCHING	NO. OF FAMILY CAMPING UNITS	FISHING	HUNTING	SWIMMING	BOATING	LAKE	STREAM
Spring	22	6,000	May Sep	12		X		X			X	X				X	
Friendship	22	6,000	May Sep	11		X	X	X	X	7	X	X				X	
Shenoa	22	5,500	May Sep	8		X	X	X			X	X				X	
Pioneer	22	5,600	May Sep	9		X		X		15	X	X				X	
Box Elder	23	5,200	Apr Oct	2		X	X		X	10						X	
Willard Basin	24	9,000	Jul Sep	14		X	X		X	2		X					Mountain Climbing
Monte Cristo	25	8,400	Jun Sep	20		X	X		X	35		X					
Wildcat	26	6,200	Jun Sep	10		X	X	X	X		X	X				X	Snow Basin
The Maples	26	6,200	Jun Sep	10		X		X			X	X				X	Snow Basin
Anderson Cove	27	5,000	May Oct	2		X	X	X	X		X			X	X		Pineview Reservoir
Bluffs	27	5,000	May Oct	1		X	X	X	X		X			X	X		Charge Area Boat Marina
Jefferson Hunt	27	5,000	May Oct	1		X	X			29	X			X	X	X	
South Arm	27	5,000	May Oct	1		X					X			X	X	X	
North Arm	27	5,000	May Oct	2		X	X			12	X					X	

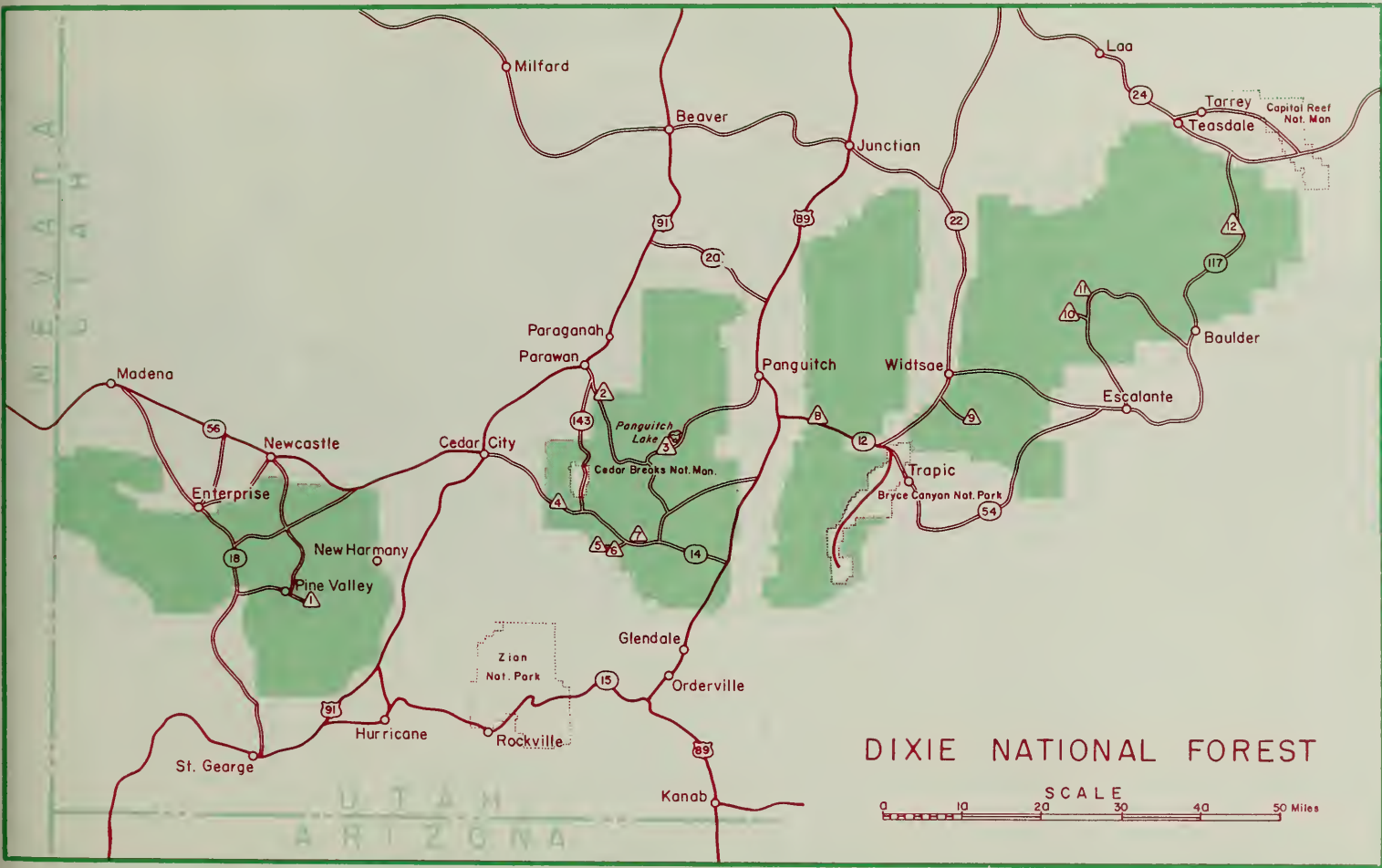


Wildlife is an important resource on this National Forest.

DIXIE NATIONAL FOREST

Escalante was the first white explorer to describe the Dixie country, in 1776. Long before Escalante, however, the mysterious Moquis and the "Pah-Utes" dwelt in the land. The Moquis built tiny cliff dwellings along high canyon walls as protection against their Navajo enemies.

Today the Dixie National Forest enfolds two million acres of mountainous, wild land stretching 170 miles across the southern end of Utah. Rich in history, rich in geology, rich in solitude, and rich in resources is the Dixie National Forest. Known as the "Land of Rainbow Canyons," it boasts high plateaus and deep canyons of outstanding scenic beauty. The Dixie is the largest national forest in Utah, straddling the divide between the Great Basin and the Colorado River. Recreation features are numerous and varied.



DIXIE NATIONAL FOREST



RECREATION SITES DIXIE NATIONAL FOREST

NAME OF RECREATION SITE	MAP NO.	GENERAL INFORMATION				FACILITIES						ACTIVITIES AND ATTRACTIONS						
		ELEVATION	SEASON OF USE	MILES FROM NEAREST TOWN	DAYS LIMIT	CAMPING	PICNICKING	GROUP	DRINKING WATER	BOAT LAUNCHING	NO. OF FAMILY CAMPING UNITS	FISHING	HUNTING	SWIMMING	BOATING	LAKE	STREAM	SPECIAL FEATURES NEARBY
Pine Valley Recreation Area	1	7000	5/1-10/31	3	14	X	X	X	X	X	62	X	X			X	X	Pine Valley Mtns.
Vermillion	2	6600	5/1-10/15	5		X	X	X	X		13	X	X			X	X	Yankee Meadow Loop Road
Panguitch Lake	3	8400	6/1-10/31	18	14	X	X	X	X	X	55	X	X		X	X	X	Extensive Lava Flows
Cedar Canyon	4	8000	6/1-10/1	11		X	X	X	X		8		X					Blowhard Pinks-Zion Overlook
Navajo Lake	5	9000	6/1-10/1	29	14	X	X	X	X	X	34	X	X	X	X	X		Cedar Breaks National Monument
Spruces	6	9000	6/1-10/1	29	14	X	X	X	X	X	30	X	X	X	X	X		Brianhead Lookout 4 states visible
Duck Creek	7	8500	6/1-10/1	28	14	X	X	X	X		61	X	X				X	Navajo Lake-Straw-Berry Point Lookout
Red Canyon	8	7100	6/1-10/15	10		X	X	X	Jun Jul		30		X					Tropic Reservoir East Fork Sevier
Pine Lake	9	7800	5/31-9/7	26		X	X	X	X	X	20	X	X		X	X		Table Cliff Plateau Widtsoe(Ghost Town)
Posey Lake	10	8200	6/1-10/15	16		X	X	X	X	X	18	X	X		X	X		Aquarius Plateau Boulder Top
Blue Spruce	11	8500	6/1-10/15	21		X	X	X	X		4						X	Hells Backbone Loop Road
Oak Creek	12	8800	6/1-10/15	23		X	X		X		10	X	X				X	Circlecliff-Wayne Wonderland Overlook

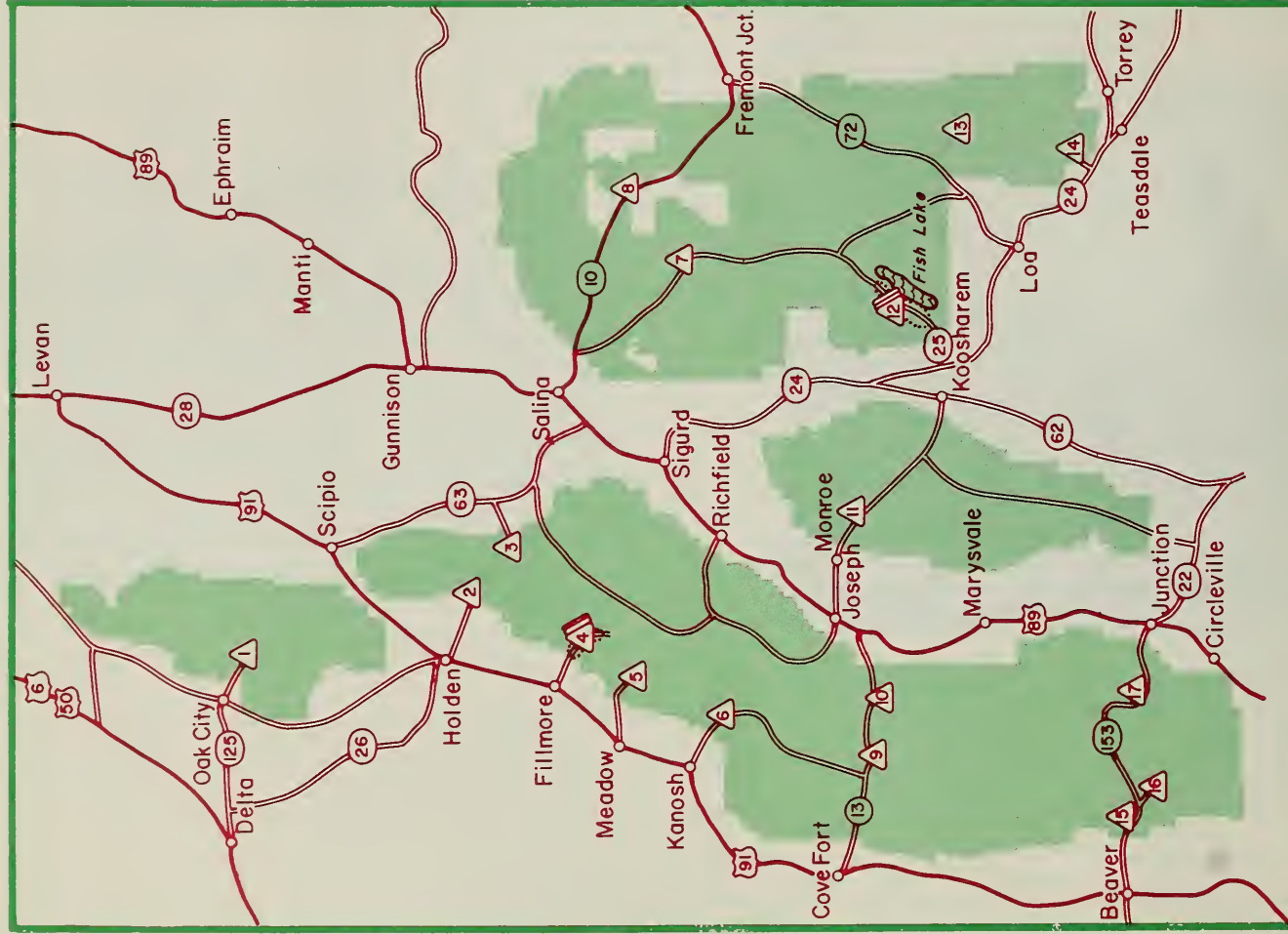


The National Forests of Utah host some of the world's finest deer hunting, and offer a diversity of other game animals.

FISHLAKE NATIONAL FOREST

Established more than half a century ago, the Fishlake National Forest is named for Fish Lake, 2,600 water acres abounding in trout. On the shores of Fish Lake in June 1873, Indian uprisings of more than 20 years were quelled and permanent peace established among the tribes of that area during a special council of whites and reds.

Since that time the resources of those mountains and valleys have been managed to build prosperous communities. Like all of America's National Forests, the 1½ million-acre Fishlake is managed under a system of multiple use and sustained yield. This calls for the harmonious utilization of such resources as water, wood, forage, wildlife, minerals, and recreation with view to a continuing supply for the future.



FISHLAKE NATIONAL FOREST



RECREATION SITES FISHLAKE NATIONAL FOREST

1630

NAME OF RECREATION SITE	MAP NO.	GENERAL INFORMATION				FACILITIES					ACTIVITIES AND ATTRACTIONS						
		ELEVATION	SEASON OF USE	MILES FROM NEAREST TOWN	DAYS LIMIT	CAMPING	PICNICKING	GROUP	DRINKING WATER	BOAT LAUNCHING	NO. OF FAMILY CAMPING UNITS	FISHING	HUNTING	SWIMMING	BOATING	LAKE	STREAM
Little Creek	1	6700	May Oct	7	14	X	X				1		X				
Plantation Flat	1	6675	May Oct	5	1		X						X				
Oak Creek	1	5900	May Oct	4	14	X	X	X	X		20	X	X				X
Maple Hollow	2	6900	May Oct	8	14	X	X	X	X		6		X				
Maple Grove	3	6400	May Oct	17	14	X	X	X	X		7	X	X				X
Copley Cove	4	5700	May Oct	6	14	X	X		X		8	X	X				X
Shingle Mill	4	6000	May Oct	7	14	X					5	X	X				X
Buckskin Charley	4	6100	May Oct	8	14	X					6	X	X				X
Pistol Rock	4	6100	May Oct	8	14	X					8	X	X				X
Balsam	4	6200	May Oct	8	14	X			X		4	X	X				X
Meadow Creek	5	6600	May Oct	5	14	X					5		X				
Adelaide	6	5500	May Oct	6	14	X	X	X	X		1	X	X				X
Gooseberry	7	7800	May Oct	17	14	X	X				4	X	X				X
Pipe Springs	8	6200	May Oct	22	1		X		X				X				X

RECREATION SITES FISHLAKE NATIONAL FOREST

NAME OF RECREATION SITE	MAP NO.	GENERAL INFORMATION				FACILITIES						ACTIVITIES AND ATTRACTIONS					
		ELEVATION	SEASON OF USE	MILES FROM NEAREST TOWN	DAYS LIMIT	CAMPING	PICNICKING	GROUP	DRINKING WATER	BOAT LAUNCHING	NO. OF FAMILY CAMPING UNITS	FISHING	HUNTING	SWIMMING	BOATING	LAKE	STREAM
Fish Creek	9	6000	May Oct	10	14	X					1	X	X			X	
Balknap	10	5800	May Oct	6	1		X						X				Aboriginal Writings
Monrovia Park	11	6320	May Oct	5	1		X	X	X			X	X			X	
Bowery Campground	12	8800	May Oct	43	14	X	X	X	X	X	40	X	X		X	X	Resort with boats adjacent
Makinaw	12	8800	May Oct	43	14	X			X	X	57	X	X		X	X	Trailer parking space available
Twin Creek	12	8800	May Oct	43	1		X	X	X	X		X	X		X	X	Resort w/boats adjacent
Elkhorn C&P	13	9300	June Oct	20	14	X	X	X	X		8		X				Scenic View
Sunglow Picnic	14	7500	May Oct	1	1		X	X					X				Scenic View
Ponderosa	15	7000	May Oct	5	1		X	X	X			X	X			X	
Kents Lake	16	7900	May Oct	16	14	X	X		X	X	11	X	X		X	X	
City Creek	17	7600	May Oct	6	14	X	X				9	X	X			X	

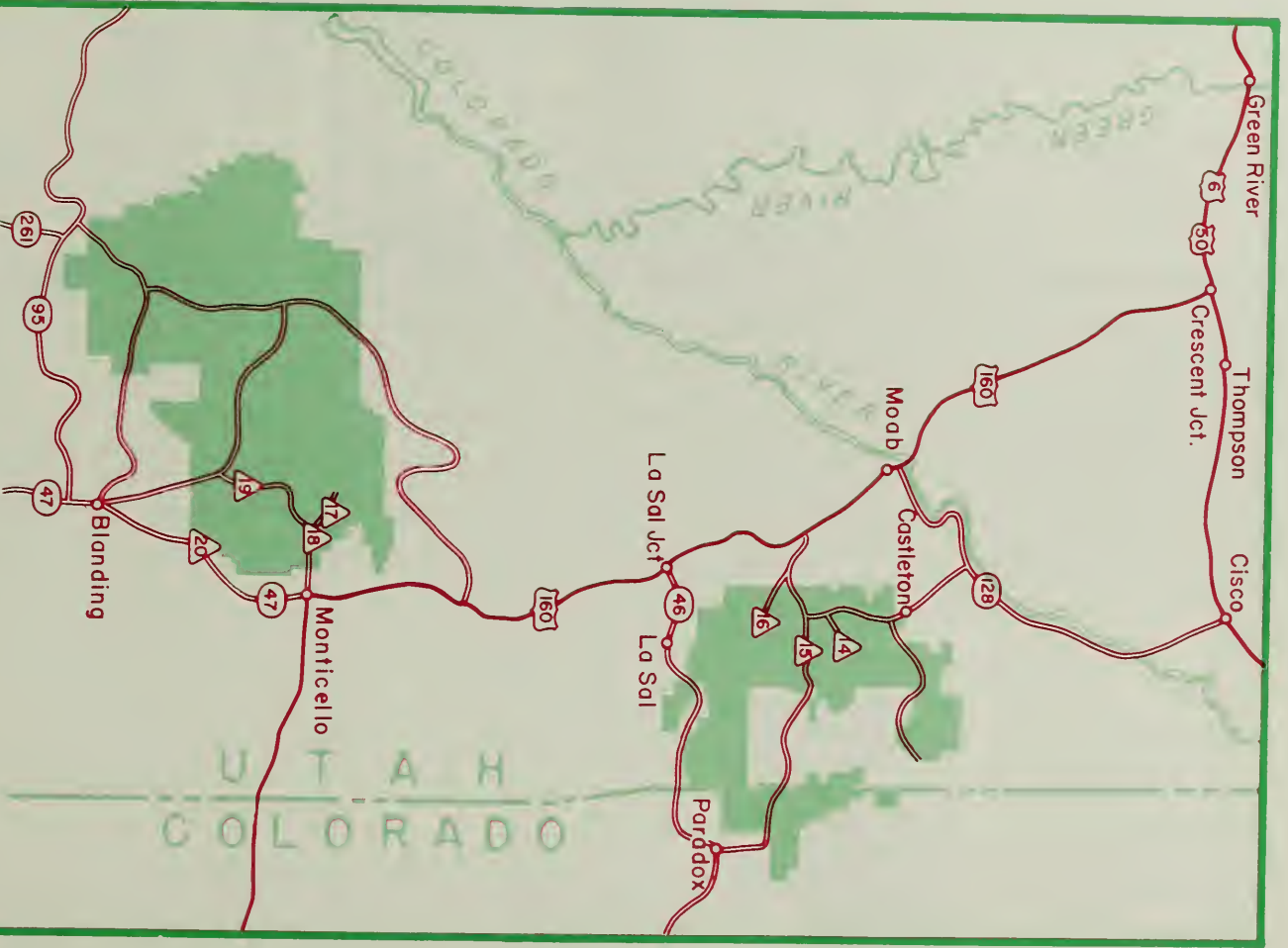
* Hunting in Season.

MANTI-LASAL NATIONAL FOREST

In 1949 the LaSal and Manti National Forests combined as the Manti-LaSal National Forest. The mountains within this Forest east of Moab were first called Elk Mountains, and later the LaSals. The latter name means salt in Spanish, and was given, according to one account, because early settlers supposed the mountains contained great salt deposits. Another version names them for LaSalle, the French explorer. The name "Manti" is taken from the town, Manti, named after a city in the "Book of Mormon." Prominent among the Forest's recreational opportunities is deer hunting. New access roads, and progressive game management practices keep the animals in balance with their habitat.



Archery and bow hunting—less common forms of National Forest recreation—are steadily gaining in interest.



LASAL DIVISION
MANTI-LASAL NATIONAL FOREST



RECREATION SITES MANTI-LASAL NATIONAL FOREST

1630

NAME OF RECREATION SITE	MAP NO.	GENERAL INFORMATION				FACILITIES						ACTIVITIES AND ATTRACTIONS					
		ELEVATION	SEASON OF USE	MILES FROM NEAREST TOWN	DAYS LIMIT	CAMPING	PICNICKING	GROUP	DRINKING WATER	BOAT LAUNCHING	NO. OF FAMILY CAMPING UNITS	FISHING	HUNTING	SWIMMING	BOATING	LAKE	STREAM
Fish Creek	1	8000	May Oct	3	14	X	X		X		10	X	X			X	Near Scofield Reserv. Resort
Gooseberry	2	8400	Jun Oct	33	14	X	X		X		20	X	X		X	X	
Flat Canyon	3	8300	Jun Oct	30	14	X	X	X	X		20	X	X			X	
Huntington Canyon	4	7800	May Oct	18	14	X	X	X	X		3	X	X			X	Trailer Spaces
Forks of Huntington	5	7600	May Oct	15	14	X	X	X	X		13	X	X			X	Resort
Spring City	6	7500	June Oct	6	14		X					X	X			X	
Lake Hill	7	8500	June Oct	9	14	X	X	X	X		12	X	X				
Manti Community	8	7400	June Oct	7	14		X	X	X			X	X			X	
Pinchot	9	7000	May Oct	8	14		X	X	X			X	X			X	
Twelve Mile	10	9800	June Oct	16	14	X	X		X		10		X				
Ferron Reservoir	11	9600	June Oct	25	14	X	X	X	X	X	29	X	X		X	X	Resort
Willow Lake	12	9000	June Oct	20	14	X	X		X		3	X	X		X		
Ferron Canyon	13	7000	May Oct	6	14	X	X				11	X	X			X	
Warner	14	9200	July Oct	24	14	X	X		X		10	X	X		X		Trailer Spaces

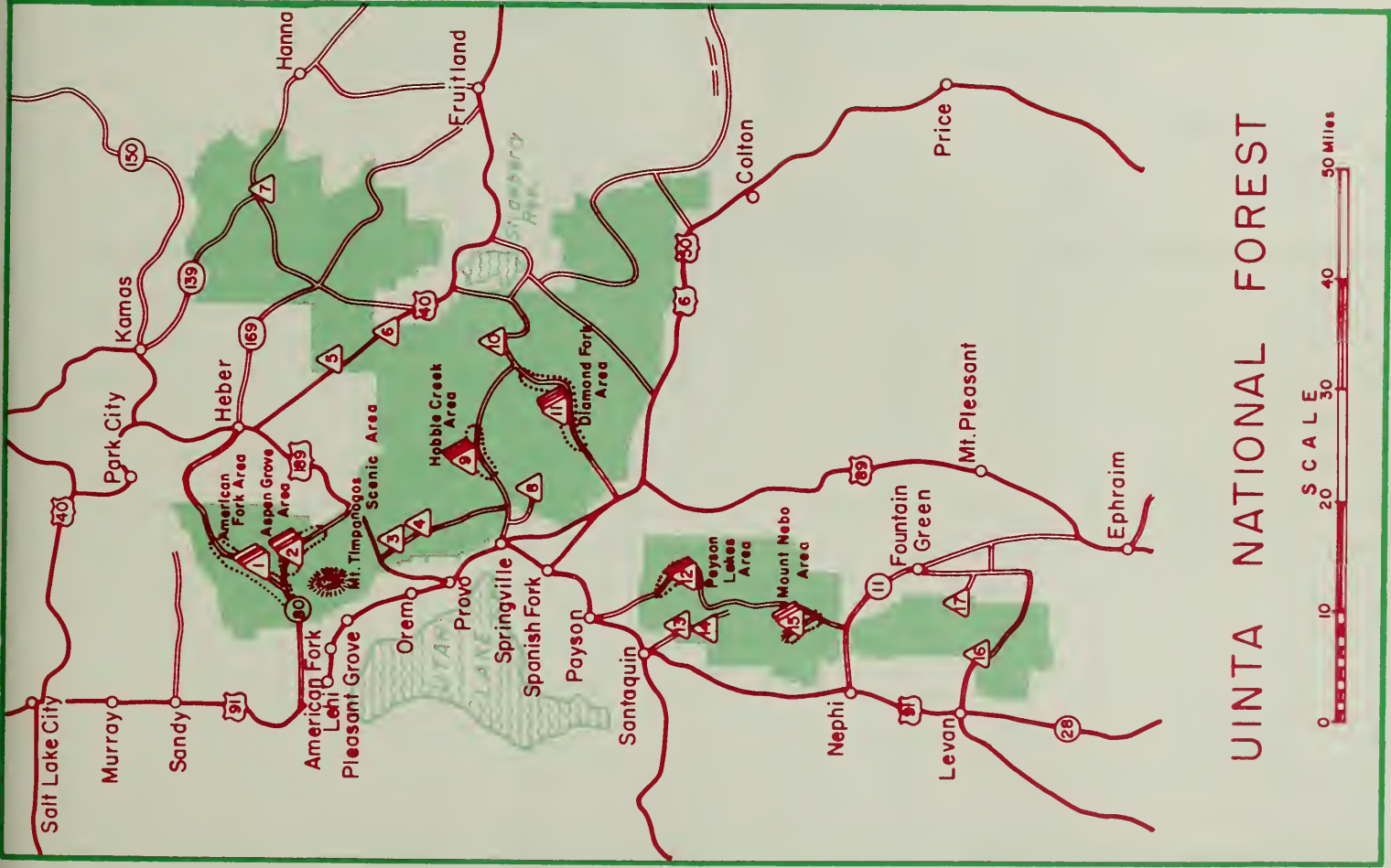


Hundreds of recreationists flock to the Mt. Timpanogas Scenic Area in June and make a mass ascent on the 11,750 foot peak.

UINTA NATIONAL FOREST

Exotic scenic vistas await recreationists within the Uinta National Forest in north-central Utah. Alpine Scenic Loop, a drive up Provo Canyon under Mt. Timpanogos and down American Fork presents an inspiring view of rugged alpine grandeur. Nebo Loop from Payson Canyon along the mountain top past Santaquin Canyon and Nebo Creek, and down Salt Creek to Nephi is another interest catcher. Fascinating points within the forest include the Mt. Timpanogos Scenic Area, Payson Lakes, Utah Valley Overlook, and The Devil's Kitchen.

Of special interest to hunters is the Nebo elk herd, one of the larger, in Utah. Thousands of deer and elk are harvested yearly within this forest.



UINTA NATIONAL FOREST



RECREATION SITES UINTA NATIONAL FOREST

NAME OF RECREATION SITE	MAP NO.	GENERAL INFORMATION				FACILITIES						ACTIVITIES AND ATTRACTIONS					
		ELEVATION	SEASON OF USE	MILES FROM NEAREST TOWN	DAYS LIMIT	CAMPING	PICNICKING	GROUP	DRINKING WATER	BOAT LAUNCHING	NO. OF FAMILY CAMPING UNITS	FISHING	HUNTING	SWIMMING	BOATING	LAKE	STREAM
Dutchman	1	7600	July Oct	18		X	X		X		2	X	X			X	Old mining operations
Holman Flat	1	6800	June Oct	14		X	X		X		3	X	X			X	
Silver Lake Flat	1	7400	June Sept	16		X	X		X		10	X	X			X	Silver Lake
Granite Flat	1	6800	June Oct	15	7	X	X	X	X		22	X	X			X	
Noname	1	6400	July Oct	14	7	X	X		X		2	X				X	
Mile Rock	1	6400	June Sept	14	7	X	X	X	X		9	X				X	
Warnick	1	6200	July Oct	14	7	X	X	X	X		10	X				X	
Martin	1	6200	July Oct	14	7	X	X	X	X		3	X				X	
Roadhouse	1	6200	May Sept	14	7	X	X	X	X		10	X				X	
Echo	1	6000	May Oct	14	7		X		X			X				X	
Grey Cliffs	1	6000	May Oct	13	7		X		X			X				X	
Tank Canyon	1	6000	May Sept	13	7		X		X			X				X	
House Rock	1	5900	May Oct	13	7		X		X			X				X	
Riverside	1	5400	May Sept	12			X	X	X			X				X	

RECREATION SITES UINTA NATIONAL FOREST

1630

NAME OF RECREATION SITE	MAP NO.	GENERAL INFORMATION				FACILITIES						ACTIVITIES AND ATTRACTIONS						
		ELEVATION	SEASON OF USE	MILES FROM NEAREST TOWN	DAYS LIMIT	CAMPING	PICNICKING	GROUP	DRINKING WATER	BOAT LAUNCHING	NO. OF FAMILY CAMPING UNITS	FISHING	HUNTING	SWIMMING	BOATING	LAKE	STREAM	SPECIAL FEATURES NEARBY
Hanging Rock	1	6000	May Oct	13	7		X	X	X			X					X	
North Mill	1	6000	May Oct	13	7	X	X	X	X		4	X					X	
Little Mill	1	6000	May Oct	13	7	X	X	X	X		30	X					X	
Shady Glen	2	6600	May Sept	16	7	X	X		X		12							
Mutual Dell	2	6600	May Sept	16	7	X	X	X	X		8	X						X
Timpooneke	2	7400	June Sept	18		X	X		X		12	X	X				X	Timpanogos Scenic Area
Altamont	2	7200	June Oct	19		X	X	X	X		11	X	X				X	Timpanogos Scenic Area
Summit	2	8000	July Oct	20		X	X		X		2		X					
Forest Camp #1	2	8000	June Oct	17		X	X		X		3		X					
Big Tree	2	7800	June Oct	17		X	X		X		3		X					
Aspen Grove	2	6800	June Oct	14			X	X	X				X					Timpanogos Scenic Area
Bench	2	6900	June Oct	14		X	X	X	X		25		X					Timpanogos Scenic Area
Hope	3	6600	June Oct	9		X	X	X	X		7		X					
Rock Canyon	4	6800	June Sept	17		X	X	X	X		3		X					

RECREATION SITES UINTA NATIONAL FOREST

1630

NAME OF RECREATION SITE	MAP NO.	GENERAL INFORMATION				FACILITIES						ACTIVITIES AND ATTRACTIONS					SPECIAL FEATURES NEARBY
		ELEVATION	SEASON OF USE	MILES FROM NEAREST TOWN	DAYS LIMIT	CAMPING	PICNICKING	GROUP	DRINKING WATER	BOAT LAUNCHING	NO. OF FAMILY CAMPING UNITS	FISHING	HUNTING	SWIMMING	BOATING	LAKE	
Whiskey Spring	5	6600	June Oct	10		X	X	X			X	X				X	
Lodgepole	6	7800	May Oct	20		X	X	X	X	20		X					Strawberry Reservoir
Wolf Creek	7	9600	July Oct	24		X	X	X	X	26		X					
Whiting	8	5400	May Oct	6		X	X	X	X	8	X	X				X	
Balsam	9	6000	June Oct	13		X	X	X	X	19	X	X				X	
Dry Creek	9	6000	June Sept	12		X	X		X	5	X	X				X	
Lone Fir	9	5800	June Sept	11		X	X		X	6	X	X				X	
Kolob	9	5600	June Oct	11		X	X	X	X	14	X	X				X	
Birch	9	5600	June Oct	9		X	X		X	5	X	X				X	
Sulphur	9	5400	June Oct	9		X	X		X	2	X	X				X	
Cherry	9	5200	June Sept	8			X	X	X		X	X				X	
Dip Vat	10	7000	June Oct	40		X	X		X		X	X				X	
Three Forks	11	5600	June Oct	24		X	X		X	5	X	X				X	
Palmyra	11	5200	May Oct	19		X	X	X	X	13	X	X				X	

National Forests in Utah provide a wide variety of exotic scenery to delight the traveler.



WASATCH NATIONAL FOREST

The Wasatch National Forest covers almost a million acres of rough, mountainous country in north-central Utah. The name "Wasatch" is derived from the Piute Indian language meaning "a high mountain pass."

Like its sister forests throughout America, the Wasatch was established to conserve the natural resources within its boundaries. Conservation, of course, does not imply non-use. It means that the varied resources are to be managed and utilized on a sustained-yield basis; that is, the timber, forage, and wildlife crops are harvested no faster than they are renewed. Hence, the watershed, soil values and recreation areas must be preserved, and improved where needed.

Winter sports, big game hunting and fishing, and spectacular mountain scenery of the Wasatch provide yearlong recreation, drawing 2½ million visitors each year. A substantial part of the High Uintas Primitive Area, the only primitive area in Utah, lies within the Wasatch. The forest's broad snow fields, accessible by good roads, have become a skier's paradise, an international mecca for winter sports enthusiasts. Alta, Brighton, Solitude, and Little Mountain afford lift services and other facilities.



Skiers from all over America and Europe visit the ski resorts of the Wasatch National Forest to enjoy the deep powder. It's like floating in feathers, enthusiasts

RECREATION SITES WASATCH NATIONAL FOREST

NAME OF RECREATION SITE	MAP NO.	GENERAL INFORMATION				FACILITIES						ACTIVITIES AND ATTRACTIONS						
		ELEVATION	SEASON OF USE	MILES FROM NEAREST TOWN	DAYS LIMIT	CAMPING	PICNICKING	GROUP	DRINKING WATER	BOAT LAUNCHING	NO. OF FAMILY CAMPING UNITS	FISHING	HUNTING	SWIMMING	BOATING	LAKE	STREAM	SPECIAL FEATURES NEARBY
Cottonwood	1	7000	May Oct	11		X	X				6	X	X				X	
Intake	1	7200	May Oct	13		X	X				4	X	X				X	
Boy Scout	1	7500	May Oct	15		X	X				12	X	X				X	
Lower Narrows	1	7600	May Oct	16		X	X				5	X	X				X	
Upper Narrows	1	7700	May Oct	16		X	X	X			15	X	X				X	
Loop	1	7800	May Oct	18		X	X		X		5		X				X	
Little Valley	2	7000	May Oct	11		X	X		X		6	X	X				X	
Fernwood	3	5100	May Oct	7			X	X	X				X				X	
Sunset	4	6200	June Oct	6			X	X	X				X				X	
Bountiful Peak	5	7500	June Oct	9		X	X	X	X		26		X				X	
Buckland Flat	6	6900	June Oct	9			X	X	X				X				X	
Mueller Park	7	5300	May Oct	14			X	X	X				X				X	
Church Fork Picnic	8	5700	May Oct	9			X	X	X				X				X	
Rock Bridge	8	5700	May Oct	9			X		X				X				X	

RECREATION SITES WASATCH NATIONAL FOREST

1630

NAME OF RECREATION SITE	MAP NO.	GENERAL INFORMATION				FACILITIES						ACTIVITIES AND ATTRACTIONS						
		ELEVATION	SEASON OF USE	MILES FROM NEAREST TOWN	DAYS LIMIT	CAMPING	PICNICKING	GROUP	DRINKING WATER	BOAT LAUNCHING	NO. OF FAMILY CAMPING UNITS	FISHING	HUNTING	SWIMMING	BOATING	LAKE	STREAM	SPECIAL FEATURES NEARBY
South Boxelder	8	5700	May Oct	10			X	X	X				X				X	
Main Boxelder	8	5800	May Oct	10			X	X	X				X				X	
Terrace	8	6200	May Oct	16			X		X				X				X	
Maple Grove	8	6100	June Oct	18			X		X				X				X	
Evergreen	8	6300	June Oct	19		X	X			2			X				X	
Maple Cove	8	6400	June Oct	20			X						X				X	
Fir Crest	8	6800	June Oct	22	5	X	X			3			X				X	
Clover Springs	8	6900	June Oct	22	5	X	X			4			X				X	
Oak Ridge	9	5100	May Oct	16			X						X				X	
Ledgemere	9	5300	May Oct	17			X						X				X	
Birches	9	5400	May Oct	17			X						X				X	
Storm Mountain	9	5900	May Oct	18			X	X					X				X	
Mill B	9	6200	June Oct	19			X						X				X	
Moss Ledge	9	6500	June Oct	19			X						X				X	

RECREATION SITES WASATCH NATIONAL FOREST

NAME OF RECREATION SITE	MAP NO.	GENERAL INFORMATION				FACILITIES						ACTIVITIES AND ATTRACTIONS						
		ELEVATION	SEASON OF USE	MILES FROM NEAREST TOWN	DAYS LIMIT	CAMPING	PICNICKING	GROUP	DRINKING WATER	BOAT LAUNCHING	NO. OF FAMILY CAMPING UNITS	FISHING	HUNTING	SWIMMING	BOATING	LAKE	STREAM	SPECIAL FEATURES NEARBY
Tanners Flat	10	7100	June Oct	16	5	X	X		X		22	X	X				X	
Albion Basin	10	9700	June Oct	32	5	X	X		X		21		X				X	
Brighton C. G.	11	8800	June Oct	29	5	X	X	X	X		16	X	X			X	X	Brighton Ski Area
Spruces	11	7400	June Oct	20	5	X	X	X	X		86		X				X	
Redman	11	8300	June Oct	26	5	X	X	X			45		X				X	
Lower Smith Morehouse	12	7700	May Oct	31		X	X				2	X	X			X		
Ledgefork	13	8000	May Oct	32		X	X	X	X		91	X	X				X	
Yellow Pine	14	7200	June Oct	9		X	X				2	X	X				X	
Beaver Creek	15	7400	May Oct	10		X	X		X		26	X	X				X	
Lower Provo	16	7500	May Oct	13		X					15	X	X				X	
Shingle Creek	16	7600	May Oct	12		X	X	X	X		12	X	X				X	
Shady Dell	17	8100	June Oct	21		X	X				30	X	X				X	Scenic Drive
Soapstone	17	8000	June Oct	20		X	X				56	X	X				X	Scenic Drive
Soapstone Bridge	17	7700	June Oct	20		X	X				4	X	X				X	Scenic Drive

RECREATION SITES WASATCH NATIONAL FOREST

1630

NAME OF RECREATION SITE	MAP NO.	GENERAL INFORMATION				FACILITIES						ACTIVITIES AND ATTRACTIONS						
		ELEVATION	SEASON OF USE	MILES FROM NEAREST TOWN	DAYS LIMIT	CAMPING	PICNICKING	GROUP	DRINKING WATER	BOAT LAUNCHING	NO. OF FAMILY CAMPING UNITS	FISHING	HUNTING	SWIMMING	BOATING	LAKE	STREAM	SPECIAL FEATURES NEARBY
Upper Provo	17	9500	June Oct	27		X					5	X	X				X	
Cobble Rest	17	8200	June Oct	23		X	X				6	X	X				X	Scenic Drive
Lost Creek	18	10,000	June Sept	29		X					46	X	X				X	
Trial Lake	18	10,000	June Sept	36		X	X		X	X	51	X	X		X	X		Numerous Lakes Scenic Area
Lilly Lake	18	9800	June Sept	41		X	X				13	X	X			X		
Mirror Lake	19	10,200	June Sept	42	5	X	X		X	X	78	X	X		X	X		Numerous Lakes Scenic Drive
Moosehorn	19	9800	June Sept	32		X					35	X	X		X	X		
Bald Mt. Trail Head	19	10,700	June Oct	31			X											Bald Mt. Trail
Sulphur	20	9100	June Oct	40		X	X				29	X	X					Scenic Drive
Butterfly Lake	20	8800	June Sept	36		X	X				21	X	X		X	X		
Beaver View	21	9000	May Oct	39		X	X		X		22	X	X				X	
Hayden's Fork	21	9000	May Oct	38		X	X				9	X	X				X	Scenic Drive
Christmas Meadows	22	9200	May Oct	38		X	X		X		15	X	X				X	
Stillwater	22	8500	May Oct	35		X	X	X	X		17	X	X				X	Scenic Drive

UTAH RESORTS AND CABINS ON THE ASHLEY NATIONAL FOREST

Forest Supervisor's Headquarters - Vernal, Utah

Name - Location Address - Phone	Season - Altitude	Facilities - Accommodations	Activities
Red Canyon Lodge - 45 mi. N Vernal; PO Vernal	June-Oct. 8,000 ft.	Camping within one mile. Cobins furnished or portly furnished, with or without meals.	Booting, fishing, hunting, hiking, riding, doncing.
Three Lakes Lodge - 34 mi. SW Man- ilo; PO Monilo	June-Oct. 9,200 ft.	Camping spoce within one mile. Cabins furnished or partly furnish- ed.	Boating, swimming, fishing, hunting, hiking, riding.
Moon Lakes Lodge - 20 mi. NW Al- tonoh; PO Mtn. Home; Ph Altomont	June-Oct. 8,000 ft.	Camping spoce within one mile. Cabins furnished or partly furnish- ed.	Boating, swimming, fishing, hunting, hiking, riding.
U-Bor Ronch - 20 mi. NW Whiterocks; PO Neola	Moy-Oct. 7,500 ft.	Furnished housekeeping cobins with privote boths or showers.	Swimming, fishing, hunting, hiking, riding.
Dovies Resort - 30 mi. NW Duchesne; PO Duchesne	June-Oct. 8,000 ft.	Lodge ond housekeeping cobins. Pock trips.	Fishing, hunting, hiking, riding.

UTAH RESORTS AND CABINS ON THE CACHE NATIONAL FOREST

Forest Supervisor's Headquarters - Logan, Utah

Name - Location Address - Phone	Season - Altitude	Facilities - Accommodations	Activities
Zanavoo Lodge - 5 mi. E Logon	Moy-Nov.	Rooms with meals, privote boths ond showers.	Fishing, hiking.

UTAH RESORTS AND CABINS ON THE DIXIE NATIONAL FOREST

Forest Supervisor's Headquarters - Cedar City, Utah

Name - Location Address - Phone	Season - Altitude	Facilities - Accommodations	Activities
Novojo Lake Lodge - 30 mi. E Cedar City; PO Cedar City	June 1-Sept. 30 9,000 ft.	Cabins with meals.	Boating, fishing, hunting.
Ruby's Inn - 25 mi. SE Panguitch; PO Ruby's Inn	May 15-Oct. 31	Cabins with meals, private baths or showers.	Riding, hiking.
Loke View Resort - Panguitch Lake - 15 mi. SE Panguitch; PO Panguitch	June 1-Sept. 30	Cabins with meals, private boths or showers, rooms.	Boating, fishing.
Rustic Lodge	June 1-Oct. 30	Cabins; meals; showers.	Boating, fishing.
Panguitch Lake Resort	June 1-Oct. 30	Cabins; meols; showers.	Boating, fishing.
Deer Trail Lodge	June 1-Oct. 30	Cabins; meals; showers.	Riding, fishing.
Beaver Dom Lodge	June 1-Oct. 30	Cabins; meals; showers.	Boating, fishing.
Houstan Ladge	June 1-Oct 30	Cabins; meals; showers.	Riding, hunting.

UTAH RESORTS AND CABINS ON THE FISHLAKE NATIONAL FOREST

Forest Supervisor's Headquarters - Richfield, Utah

Name - Location Address - Phone	Season - Altitude	Facilities - Accommodations	Activities
Bowery Hoven - Fishlake Richfield, Utah - Lang Dist.	June-Oct. 8,825 ft.	Cabins with meals, with or without private baths or showers.	Baating, swimming, fishing, hunting, hiking.
Fishlake Resort Ca. - Fishlake Richfield, Utah - Long Dist.	June-Oct. 8,825 ft.	Cabins with meals, with or without private baths or showers.	Baating, swimming, fishing, hunting, hiking.
Lakeside Resart - Fishloke Richfield, Utah - Long Dist.	June-Oct. 8,825 ft.	Cabins with meals, with or without private baths or showers.	Boating, swimming, fishing, hunting, hiking.
Puffer Lake Resort - Fishlake Beaver, Utah - Lang Dist.	June-Oct. 9,400 ft.	Cobins, with meals.	Boating, swimming, fishing, hunting, hiking.

UTAH RESORTS AND CABINS ON THE MANTI-LASAL NATIONAL FOREST

Forest Supervisor's Headquarters - Price, Utah


Name - Location Address - Phone	Season - Altitude	Facilities - Accommodations	Activities
Petty Resort - 23 mi. W Ferron; PO Ferron	June 15-Oct. 15 9,300 ft.	Furnished housekeeping cabins.	Fishing, hunting, boating.
Manroe Resort - 20 mi. NW Huntington; PO Helper	June 15-Oct. 15 7,300 ft.	Furnished housekeeping cabins.	Fishing and hunting.
Bayleff Pack Station - 25 mi. N Blanding; PO Blanding	May 1-Nov. 15 8,000 ft.	Furnished housekeeping cabins.	Riding, hunting, biking, jeep trips.

UTAH RESORTS AND CABINS ON THE WASATCH NATIONAL FOREST

Forest Supervisor's Headquarters - Salt Lake City, Utah

Name - Location Address - Phone	Season - Altitude	Facilities - Accommodations	Activities
Alpine Rase Lodge - 29 mi. E Salt Lake City; PO Brighton; Ph Brighton	All Year 8,700 ft.	Furnished housekeeping cabins with meals; rooms with meals.	Fishing, hunting, skiing, tobogganing, tennis.
Alta Lodge - Rustler Lodge - Peruvian Lodge - 28 mi. SE Salt Lake City; PO Sandy; Ph Park City	Nov.-May 8,850 ft.	Rooms with meals.	Skiing, tobogganing.
Snow Pine Public Shelter - 23 mi. SE Salt Lake City; PO Sandy; Ph Park City	Nov.-May 8,850 ft.	Meals, tents, dormitory lodgings.	Skiing, tobogganing.
Mirror Lake Lodge - 33 mi. NE Kamas; PO Kamas; Ph Kamas	June-Oct. 10,500 ft.	Housekeeping cabins - furnished and unfurnished, with meals.	Boating, swimming, fishing, hunting, riding, hiking.
Maxfield Lodge - 20 mi. E Salt Lake City; PO 1025 Hollywood Ave., Salt Lake City; Ph SLC - HU 5-8733	May-Oct. 7,000 ft.	Picnic grounds and restaurant.	Fishing, hiking, dancing.

MULTIPLE USE FOR THE GREATEST GOOD



June 12, 1960, was a landmark in Forest Service history. That day the Multiple-Use and Sustained-Yield Law, Public Law 86-517, was signed by the President. It gave statutory recognition to fundamental principles of land management that had been practiced by the Forest Service throughout its long history. The law directs that the renewable surface resources of the national forests be developed and administered on a multiple-use and sustained-yield basis.

The term, multiple use, means different things to different people. This is only natural because the pattern of use varies greatly from place to place as topography, vegetation, soils and human needs vary. Then too, each user group is inclined to interpret multiple use in a way that places its particular interest in the most favorable position.

The objective of multiple use on the national forests, however, is to get the optimum combination of uses and services for the benefit of the American people. National forest resources include recreation, forage, timber, water, and wildlife. Minerals are a closely-related resource, but classed as non-renewable.

An essential of multiple use is positive, coordinated management of the several uses involved, and their deliberate, carefully-planned integration so they will interfere with each other as little as possible and supplement each other as much as possible.

The related practice of sustained yield means perpetuating a high-level annual or periodic output of the various renewable resources without impairing the land's productivity.



PREVENT FOREST FIRES



