

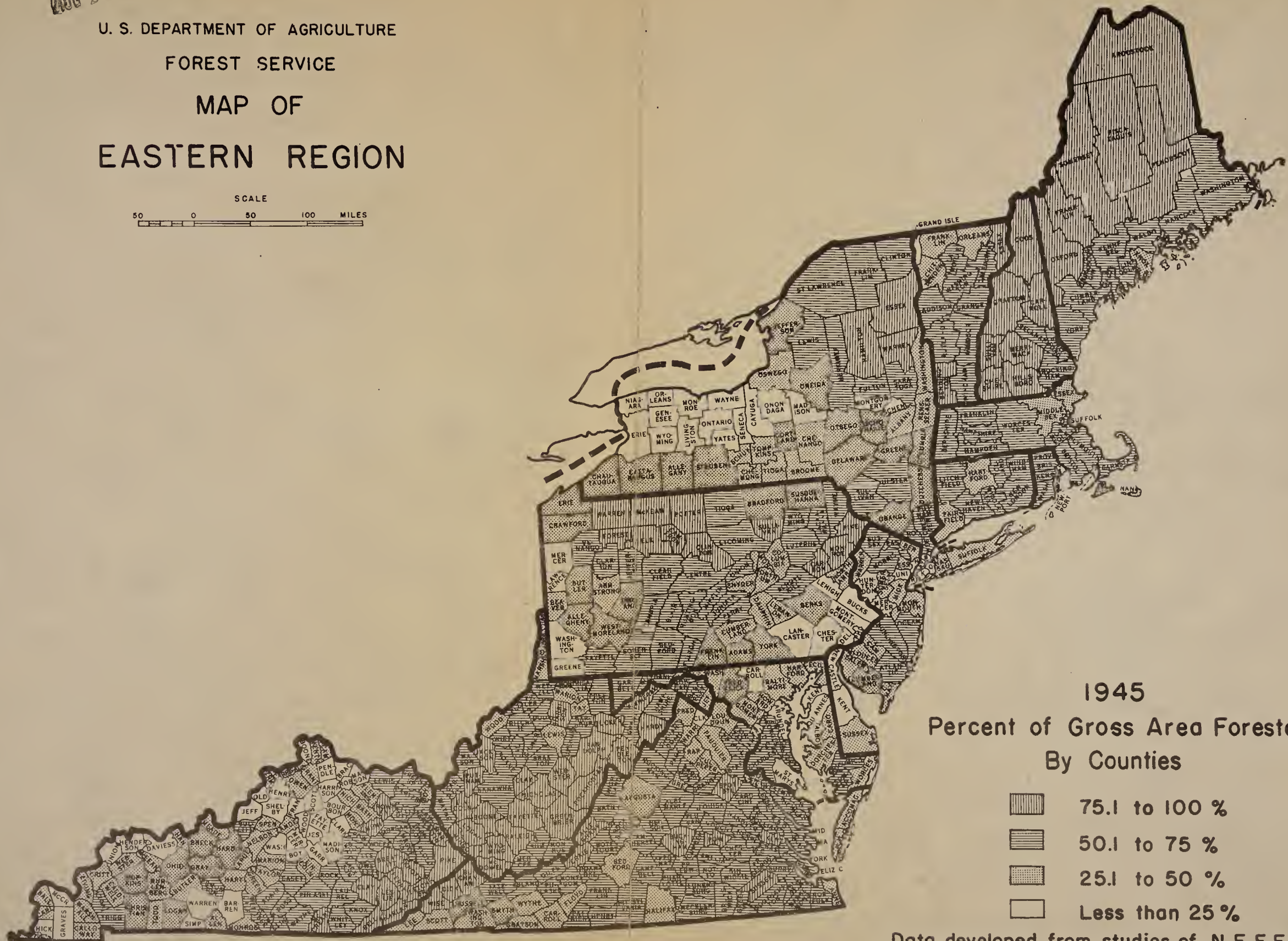
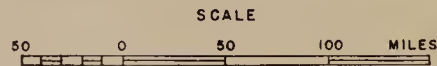
Historic, archived document

Do not assume content reflects current scientific knowledge, policies, or practices.





1.962
F2M32

AUG 2 1946

U. S. DEPARTMENT OF AGRICULTURE
FOREST SERVICE
MAP OF
EASTERN REGION



1945
Percent of Gross Area Forested
By Counties

-  75.1 to 100 %
-  50.1 to 75 %
-  25.1 to 50 %
-  Less than 25 %

Data developed from studies of N.E.F.E.S.
and Div. of S. & P.F.M. R-7 U.S.F.S.

