



This is a digital copy of a book that was preserved for generations on library shelves before it was carefully scanned by Google as part of a project to make the world's books discoverable online.

It has survived long enough for the copyright to expire and the book to enter the public domain. A public domain book is one that was never subject to copyright or whose legal copyright term has expired. Whether a book is in the public domain may vary country to country. Public domain books are our gateways to the past, representing a wealth of history, culture and knowledge that's often difficult to discover.

Marks, notations and other marginalia present in the original volume will appear in this file - a reminder of this book's long journey from the publisher to a library and finally to you.

Usage guidelines

Google is proud to partner with libraries to digitize public domain materials and make them widely accessible. Public domain books belong to the public and we are merely their custodians. Nevertheless, this work is expensive, so in order to keep providing this resource, we have taken steps to prevent abuse by commercial parties, including placing technical restrictions on automated querying.

We also ask that you:

- + *Make non-commercial use of the files* We designed Google Book Search for use by individuals, and we request that you use these files for personal, non-commercial purposes.
- + *Refrain from automated querying* Do not send automated queries of any sort to Google's system: If you are conducting research on machine translation, optical character recognition or other areas where access to a large amount of text is helpful, please contact us. We encourage the use of public domain materials for these purposes and may be able to help.
- + *Maintain attribution* The Google "watermark" you see on each file is essential for informing people about this project and helping them find additional materials through Google Book Search. Please do not remove it.
- + *Keep it legal* Whatever your use, remember that you are responsible for ensuring that what you are doing is legal. Do not assume that just because we believe a book is in the public domain for users in the United States, that the work is also in the public domain for users in other countries. Whether a book is still in copyright varies from country to country, and we can't offer guidance on whether any specific use of any specific book is allowed. Please do not assume that a book's appearance in Google Book Search means it can be used in any manner anywhere in the world. Copyright infringement liability can be quite severe.

About Google Book Search

Google's mission is to organize the world's information and to make it universally accessible and useful. Google Book Search helps readers discover the world's books while helping authors and publishers reach new audiences. You can search through the full text of this book on the web at <http://books.google.com/>





600077589%









THE BALTIC:
ITS GATES, SHORES, AND CITIES.

LONDON:
A. and G. A. SPOTTISWOODE,
New-street-Square.







THE BALTIC,
ITS
GATES, SHORES, AND CITIES;
WITH A NOTICE
OF
THE WHITE SEA.



BY
THE REV. THOS. MILNER, M.A., F.R.G.S.

LONDON:
LONGMAN, BROWN, GREEN, AND LONGMANS.

1854.

246. G. 58.

N O T E.

WHILE the public mind has been strongly directed to the Baltic by warlike operations during the present year, and will be so probably during the succeeding one, the region is eminently deserving of attention on account of its remarkable physical geography, active and important commerce, historical and scientific associations. Few parts of the globe have a more unique natural character, or can boast of such a catalogue of illustrious names connected with their shores. These are topics of abiding interest, to the illustration of which the following pages are principally devoted. If details introduced into this volume are trite to many readers, such are respectfully reminded, that the common-place to them may have a fresher aspect to no inconsiderable class. It is only necessary to remark further, that some passages have been contributed by the writer to one of the public journals.

*Loughborough Road, Brixton,
September 21. 1854.*

CONTENTS.

CHAPTER I.

GREAT BRITAIN AND THE BALTIC COUNTRIES.

Early Connection. — Jutes, Angles, and Saxons. — Danes and Northmen. — Alfred and the Danes. — Wulfsten's Voyage in the Baltic. — Danish Conquest of England. — Canute the Great. — Descendants of the Northmen. — Rise of the Hanseatic League. — Hanse Factory at London. — English Establishments in the Baltic. — First Intercourse with Russia. — Negotiations with Ivan IV. — Poetical Letters from Moscow. — Formal Cession of the Orkneys and Shetlands. — James I. in Denmark. — Fate of Colonel Sinclair. — British Auxiliaries under Gustavus Adolphus. — The Gordons in Russia. — Peter the Great in England. — His London Life. — Charles XII. of Sweden, and Marlborough. — Russian Ambassador arrested for Debt. — Peter commands a British Fleet. — Northern Confederacy against Great Britain. — Battle of Copenhagen. — Nelson at Reval. — Bombardment of Copenhagen. — Subsequent Affairs
Page 1

CHAP. II.

GENERAL PHYSICAL FEATURES OF THE BALTIC.

Extent of the Sea and its Basin. — Comparative Shallowness. — Numerous Rivers. — Character of the Shores. — Absence of Highlands. — Rise of Land in Scandinavia. — Celsius. — Playfair. — Von Buch, Lyell, Chambers. — Subsidence of

Land. — Water of the Baltic. — Tidelessness. — Local Alterations of Level. — Characteristics of the Waves. — Lightness of Summer Nights. — Ice. — Records of severe Winters. — Freezing and Opening of the Neva. — Drift Ice. — Transport of rocky Masses. — Erratic Blocks. — Time of the Unroading. — Accompaniments of intense Cold. — Spring. — Rapid Progress of Vegetation. — Excessive Heat in Summer. — Change of Vegetation in Sweden. — Fish of the Baltic. — Amber. — Name of the Sea - - - Page 42

CHAP. III.

GATES OF THE BALTIC AND THE DANISH SHORES.

Danish Archipelago. — The Sound. — Swedish Shore. — Helsingborg, Landsrona, Malmö. — Danish Shore. — Elsinore. — The Sound Dues. — Traffic. — Shakspeare and Hamlet. — Kronborg Castle. — Caroline Matilda. — Island of Hveen. — Commemoration of Tycho Brahe. — Copenhagen. — General Description. — Museums and Libraries. — Amak Islanders. — Memorials of Copenhagen. — Battle. — Kiøge Bay. — Arrival of Sir C. Napier. — The Great Belt. — Sprogö Island. — Funen. — The Little Belt. — Shores of Sleswick and Holstein. — Kiel. — Island of Bornholm. — A Visit. — The Ertholms. — Christian IV. - - - 81

CHAP. IV.

THE GERMANIC SHORES.

Haffs and Nehrungs. — Stettiner, Frische, and Curische Haffs. — Organic Character of Deposits. — City and Territory of Lübeck. — Memorials of Lübeck. — Duchy of Mecklenburg. — Wismar. — Dobberan. — The Helige-Dam. — Rostock. — Grotius, Blücher, Nelson. — Prussia. — Island of Rügen. — Stralsund. — Stettin. — Dantzic. — Its History. — Corn Trade. — Magazine Island. — Fahrenheit. — Hevelius. — Copernicus. — Königsberg. — Memel. — Russian Frontier

CHAP. V.

THE SWEDISH SHORES.

Character of the Coast. — The Skärgård. — Carlsrona. — Isolated Churches. — Kalmar. — Christian IV. — Oland. — Gottland. — Its Importance. — Wisby, the Capital. — Its ancient Consequence. — Present Remains. — Churches. — Tombstones. — Faro Sound. — Arrival of British Fleet. — Skärgård near Stockholm. — The City. — Palace. — Ridderholm Church. — Opera House. — Assassination of Gustavus III. — Swedish Royal Family. — Upsal. — Cathedral and University. — Linnæus. — A travelled Book. — Old Upsal. — Adventure of Bernadotte. — Sigtuna. — Gulf of Bothnia. — Gefle. — Nörala. — Hernösand. — Piteå and Luleå. — Rise of the Coast. — Haparanda. — Policy of Sweden. — King Oscar in Gottland. — Swedish Navy and Army

Page 141

CHAP. VI.

THE RUSSIAN SHORES.

COURLAND. — LIVONIA. — ESTHONIA.

The Russo-Baltic Coast. — The Baltic Provinces. — Aboriginal Population. — Danes, Germans, and Lithuanians. — The Teutonic Knights. — Lutheranism. — Superstitions. — Political Changes. — Courland. — Mittau. — Libau. — Russian Prizes. — Distribution of the People. — Post- Stations. — Courlanders. — The Letts. — Lettish Poetry. — St. John's Day. — Livonia. — Riga. — Its Commerce. — Wandering Labourers. — Memorials of the City. — The Livonians. — Dorpat. — Esthonia. — The Island-Country. — Habsal. — Peter and Menzikoff. — Port Baltic. — Reval. — Its History. — Upper and Lower Town. — Duc de Croï. — The Esthoni-
nians. — Narva - - - - 178

CHAP. VII.

THE RUSSIAN SHORES.

ST. PETERSBURG.

Design of the Founder. — His arbitrary Proceedings. — Progress of the City. — First foreign Ships. — Relics of Peter. — Unfavourable Features of the Site. — The Neva. — Its Delta. — Quality of the Water. — Scenery. — Blessing of the Waters. — Inundations of the River. — Climate of the Capital. — Opening of the Navigation. — Wild Animals. — Streets and Houses. — The Admiralty. — The Quays. — Statue of Peter. — The Winter Palace. — The Hermitage. — The Alexander Column. — Marble and Taurida Palaces. — Summer Garden. — Imperial Library. — Academy of Sciences. — Hôtel des Mines. — Churches. — Markets. — Population. — The Province - - - Page 212

CHAP. VIII.

THE RUSSIAN SHORES.

CRONSTADT.

Bay of Cronstadt. — The Island. — Its Capture from the Swedes. — The Town. — Its Harbours. — Official Fraud. — The Fortifications. — Rise of the Russian Navy. — Peter at Archangel. — His Shipbuilding. — Maritime Adventure. — Great Victory over the Swedes. — Consecration of the Little Grandsire. — Peter's Fleet. — Navy after his Decease. — Engagements with the British. — The Russian Baltic Fleet 275

CHAP. IX.

THE RUSSIAN SHORES.

FINLAND.

Position and Area. — Lakes and Rivers. — Granite Blocks. — Forests. — Climate. — Produce. — Conquest by the Swedes.

CONTENTS.

xi

— Conquest by the Russians. — Constitution. — Territorial Divisions. — Population. — The Fins. — Finnish Poetry. — Introduction of Christianity. — Province of Viborg. — St. Michael and Kuopio. — Province of Nyland. — Lovisa, Borga, Helsingfors, and Sveaborg. — Baro Sound. — Ekness. Åbo. — Åland Islands. — Christmas at Kumlinge. — Bomarsund. — Wasa. — Gamla Carleby. — Uleaborg. — Brahestadt. — Torneå - - - - - Page 299

CHAP. X.

THE WHITE SEA.

Position and Area. — The Svätöi Noss. — The Climate. — The Tundras. — Vegetation. — Rose Island. — Zoology. — The Dwina. — Voyage of Other. — Voyage of Sir Hugh Willoughby. — The Harbour of Death. — First Englishmen in Russia. — Letter of Edward VI. — Disastrous homeward Voyage. — The Russia Company. — Rose Island. — Factory at Cholmogory. — First Shipments. — Moscow burnt. — Vessels entered inwards. — Government of Archangel. — Its Population. — The Samoiedes. — Russian Dissenters. — Archangel. — Cholmogory. — Kola. — Monastery of Solovetz 375



THE BALTIC:

ITS GATES, SHORES, AND CITIES.

CHAPTER I.

GREAT BRITAIN AND THE BALTIC COUNTRIES.

EARLY CONNECTION. — JUTES, ANGLES, AND SAXONS. — DANES AND NORTHMEN. — ALFRED AND THE DANES. — WULFSTEN'S VOYAGE IN THE BALTIC. — DANISH CONQUEST OF ENGLAND. — CANUTE THE GREAT. — DESCENDANTS OF THE NORTHMEN. — RISE OF THE HANSEATIC LEAGUE. — HANSE FACTORY AT LONDON. — ENGLISH ESTABLISHMENTS IN THE BALTIC. — FIRST INTERCOURSE WITH RUSSIA. — NEGOTIATIONS WITH IVAN IV. — POETICAL LETTERS FROM MOSCOW. — FORMAL CESSION OF THE ORKNEYS AND SHETLANDS. — JAMES I. IN DENMARK. — FATE OF COLONEL SINCLAIR. — BRITISH AUXILIARIES UNDER GUSTAVUS ADOLPHUS. — THE GORDONS IN RUSSIA. — PETER THE GREAT IN ENGLAND. — HIS LONDON LIFE. — CHARLES XII. OF SWEDEN, AND MARLBOROUGH. — RUSSIAN AMBASSADOR ARRESTED FOR DEBT. — PETER COMMANDS A BRITISH FLEET. — NORTHERN CONFEDERACY AGAINST GREAT BRITAIN. — BATTLE OF COPENHAGEN. — NELSON AT REVAL. — BOMBARDMENT OF COPENHAGEN. — SUBSEQUENT AFFAIRS.

DENMARK and Sweden, two of the ancient Scandinavian kingdoms, Mecklenburg, Prussia, and Russia,

are the countries of the Baltic with which Great Britain has long maintained intimate communication. The intercourse has generally been devoted to peaceful objects, as the exchange of commodities, the pursuits of science, and the gratifications of travel. But occasionally its character has varied from the friendly to the warlike, and involved the arrest of commerce instead of its advance. Three times in the course of the present century a fleet has left our ports to operate in a hostile manner on this inland sea; and expeditions of a similarly menacing kind, but unprovoked, piratical, and proceeding in an inverse direction, marked the early period of our connection with its waters. Upwards of fourteen centuries ago—before Britain had been abandoned by its Roman masters, though more conspicuously immediately after the withdrawal of imperial protection—bands of obscure adventurers issued from the lands of the Baltic, and passed over the intervening ocean to our eastern shores. They were content at first to plunder and retire; then aspired to subdue and settle; and finally wrested the dominion of the soil from the native race, exhausted and deteriorated by the rule of the stern taskmasters to which they had been subject. It is curious to reflect, that invaders connected with two of the great in-

ternal seas of Europe have overrun our hills and vales — the Romans from the northern shores of the Mediterranean — the Jutes, Angles, and Saxons, with other allied and confederated tribes, from the western part of the Baltic basin — and the Danes or Northmen from insular dependencies of the same region, and other maritime localities in its neighbourhood. How different now the political position of countries conquering and conquered in ancient times — Italy, Denmark, and Great Britain ; and the relative importance of the Tiber, the Eyder, and the Thames. How striking the contrast between the rude barks of Hengist and Horsa, *chiules* or “long ships,” as they were proudly denominated — or the galleys of the legions under Aulus Plautius — and the magnificent men-of-war which have recently borne the flag of the United Kingdom through the Dardanelles, the Bosphorus, the Great Belt, and the Sound !

The conquering immigrants of the fifth and sixth centuries exchanged a continental for an insular home, being invited to the migration by the favourable contrast which the latter presented to the former in point of natural capabilities, and partly compelled to it by a mighty movement of population from the east — “the wandering of the nations” — which pushed already settled tribes further to the west, covered the

sea with rovers, and gave new inhabitants to almost every province of the Roman empire. The Jutes came from the Cimbrica Chersonesus, the peninsula of modern Jutland, a province of Denmark, and founded the diminutive kingdom of Kent. The Angles migrated from parts of the present duchies of Sleswick and Holstein, appeared in greater numbers, and spread over the island from the neighbourhood of the Thames to the north of the Tyne, originating the states of Northumbria, Mercia, and East Anglia. The Saxons left a more inland territory, south of the Elbe, and established themselves in the localities which retain their names, Essex, Middlesex, Sussex, and Wessex, respectively the kingdoms of the East, Middle, South, and West Saxons. It is easy to recognise in the orthography of England and English slightly altered forms of Angle-land and Angles. A district in the Sleswick duchy still bears the name of Angeln, inhabited by a people distinct in physiognomy and speech from their neighbours. Dr. E. D. Clarke thus writes of it in his Travels: — “ We were surprised at the number of English faces we met; and resemblance is not confined to features. Many articles of dress, and many customs, are common to the two countries. The method of cultivating and dividing the land is the same in both: the mea-

dows, bounded by quick-set hedges, or by fences made of intertwined boughs, reminded us of Kent, Surrey, and Sussex. The natural appearance of the country is also like the south of England; being diversified by numerous hills and valleys, adorned with flourishing woods and fertile fields." Kohl, a more recent visitor, makes a precisely similar remark. This interesting locality—part of the true Old England—lies on the Baltic coast, between the towns of Flensburg and Apenrade. The latter name, signifying an "open road," or station for shipping, is nearly English. There is a closely adjoining tract, but on the shore of the North Sea, occupied by a Frisian race, where the people have traditionally preserved the memory of the immigration, and claim to be peculiarly of the same stock with the founders of England, appealing to the identity of their language in proof. Kohl quotes a distich current among them, "Good bread and good cheese, is good English and good Friese." Walking in one of the villages, he abruptly asked a child, "Where did Hengist and Horsa sail from?" The answer was promptly returned, "From Tondern, on the Eyder."

Centuries passed away, and the Anglo-Saxon kingdoms were beginning to merge in a single monarchy, when a fresh race of disturbers issued

from the western region of the Baltic, chiefly from the archipelagoes of Denmark and Norway. They are variously styled Danes, Norsemen, or Northmen by our own annalists, Normans by the French, and Normanni by the Italians; for their ravages extended from the stormy rocks of the Shetlands to the balmy shores of the Mediterranean, and permanent settlements were made in Great Britain, France, and Italy. Their creed was a ferocious Paganism; their standard, the ominous raven; their profession, piracy. Originally, haunting inlets of the coast, bays, and estuaries, they were called children of the creeks; while the chieftains had the title of sea-kings, from the ocean being their ordinary scene of adventure, and the boldness with which its perils were encountered. "The strength of the tempest aids the arm of the rower; the storm is our servant; it throws us where we desired to go." Such were the maxims of the Northmen. Wherever they landed, skies reddened with the flames of a conflagration, and fields crimsoned with the blood of the slain marked their path. So intense and general was the terror of Christendom, that the special prayer was inserted in the litany of the western church, — "*A furore Normanorum, libera nos, O Domine!*"

A formidable host of these terrible marauders, with

their sea-horses,—their ocean skates—as they called their craft, appeared off the coast of Norfolk soon after the middle of the ninth century. They rapidly overran nearly the whole country to the north of the Thames, and threatened with their mastery the territory to the south. York, Chester, Lincoln, Derby, Nottingham, Leicester, and Stamford became “Danish burghs,” so styled from an effective number of the foreigners occupying those sites. The great Alfred, after severe reverses, succeeded by his skill and valour in checking the invaders, and restricting them to definite limits. By a celebrated treaty, which is still extant, their land boundaries were defined to be the lower course of the Thames; then its affluent, the Lea, up to its source in Hertfordshire; next, the Ouse; and the Roman road of the Watling Street, which passed diagonally through the heart of England to the border of Wales. The country to the north and east of this line received the name of the *Danelagh*, from being ceded to the Danes, a considerable number of whom, renouncing their roving life and savage idolatry, settled in the district, and peacefully intermingled with the old inhabitants. Ethnologists trace their localities by the names of places. With few exceptions, names ending in *by*, signifying originally a single farm, afterwards

a town in general, as *Whitby*, *Appleby*, *Derby*, indicate sites founded or occupied by the Danes. This terminal occurs in 576 instances in the whole of England and Wales, most frequently in the counties of Lincoln, York, Leicester, Cumberland, Norfolk, Westmoreland, and Northampton.

While geographical knowledge in general was eagerly sought by the inquiring mind of Alfred, his attention was directed with special interest to the native seat of the Northmen; and information was obtained respecting the Baltic from two voyagers who navigated its waters in his time, and possibly at his command. Narratives of the expeditions from their own lips, the king incorporated in his translation of the geography of Orosius, the work of a Spanish monk who flourished in the beginning of the fifth century. One of these was *Other*, a refugee from Norway, who sailed round the north of Europe into the White Sea, and was acquainted with Scania, the south part of Sweden, and with the country of the Angles and Saxons. *Wulfsten*, the other, explored the eastern regions of the inland sea, for he mentions the islands of *Gottland* and *Oland*, with the mouth of the river *Wisla*, or *Vistula*, all beyond which was called by the general name of *Estland*, or *Eastland*. This district, according to the ancient

voyager, had a great number of towns, in each of which there was a king. It abounded in honey, and had a plentiful supply of fish. The chiefs and great men drank mares' milk: the poor people and slaves used mead. No ale was brewed among them. It was a custom with these old Esthonians, when any one died, to award the property of the deceased to the best horseman at his funeral. For this purpose, it was divided into five or six heaps, sometimes into more, according to its amount. The heaps were placed at intervals of about a mile from each other, and regularly increased in size, so that the largest heap was at the greatest distance from the town to which the dead man belonged. All parties in the neighbourhood were allowed to contend for the prizes, the fleetest horse winning the most distant and valuable portion. The name of Eastland survives in that of Esthonia, one of the Baltic provinces of Russia. Pilots still use the ancient form of the name. The nobles style themselves Esthländers, and are thus distinguished from the peasants, who are simply Esthes.

Piratical squadrons from the recesses of the Baltic, the sinuosities of the Danish peninsula, and the fiords of Norway, made hostile excursions across the western ocean in the tenth century, and permanently

occupied the Shetlands and Orkneys, as convenient naval stations from which to harass the adjoining mainland. Their power extended over the Hebrides; and to this insular dominion a considerable portion of the north of Scotland was added, as Caithness and Sutherland, their *southern land*. Towards the close of the century, the storm of invasion from the same quarter broke upon England with tremendous effect. The Northmen poured upon its shores in swarms, planted their lances in the soil, or threw them into the streams, as symbolic of their purpose to acquire the mastery. Being joined by their brethren, the Anglo-Danes, while opposed by a weak and perfidious Anglo-Saxon king, the second Ethelred, the course of events soon pointed to a change of dynasty. During the struggle between the two parties, our system of direct annual taxation arose, by the imposition of Dane-geld. This was a tax levied upon all non-ecclesiastical estates, with the proceeds of which the pusillanimous Ethelred vainly endeavoured to purchase the retreat of the enemy. A certain quantity of land was also charged with the provision of a ship, to provide a fleet for the national defence, a measure which was quoted upwards of six centuries later, as a precedent for

the ship-money demanded by Charles I., and resisted by Hampden.

At length, in 1017, a Dane formally ascended the throne of England in the person of Canute the Great, who united it to his continental dominions under a common sceptre, becoming the most conspicuous potentate of his age. In governing the insular territory, he divided it into four distinct provinces, Northumbria, East Anglia, Mercia, and Wessex, personally superintending the affairs of the latter, and appointing earls over the other three. England became henceforth his favourite scene of residence. When abroad on military expeditions, English troops served in the army of their liege-lord, and met his Slavonic foes in battle and skirmish on the coasts of the Baltic. Laws of Canute are still extant, ecclesiastical and secular, enacted in mid-winter at Winchester, with the counsel of his witan; and a remarkable letter remains, written during a continental journey, addressed to "all the nation of the English, both nobles and commoners." It expresses highly honourable sentiments, and exhibits the northern warrior, after a most successful career, enlightened by experience, moderated by triumph, and improved by years, both his character

and rule having been largely reclaimed from the barbaric to the civilised, from the despotic to the equitable. He styles himself in the epistle "King of all Denmark, England, and Norway, and of part of Sweden."

The political incorporation of these countries was dissolved soon after the death of Canute, and has never been renewed. The Anglo-Danish dynasty expired, and now fills up the scanty interval of a quarter of a century in our national history. But the Orkney and Shetland Isles remained subject to Denmark till the year 1469, when James III. of Scotland marrying Margaret, daughter of Christian I., the islands were given in pledge for part of the princess's dowry, which, never being paid, they lapsed to the Scottish crown. Upon the Norman conquest of England, a scion of the Scandinavian stock gained the English throne, the Conqueror being fifth in descent from Rollo, one of the old sea-kings, who had ravaged the Baltic coasts, haunted the Orkneys, and sailed in the Norwegian fiords, before he conquered Normandy. Descendants also of the Scandinavian race at present form an integral part of our population, scattered along our eastern and northern shores, where the nomenclature of headlands, isles, and occupied sites, with peculiarities of dialect, temperament,

and habits, proclaim the North-European lineage of the people. After the lapse of ages, the spirit of the men who passed their time upon the wide deep as their chosen home, survives in the seamen of our fleets, in the boatmen of Deal and Sunderland, the fishermen of Yarmouth and Wick, and in that bold, skilful, and energetic class of adventurers in general who are familiar with every ocean, have navigated the waters of the antipodes, and battled with the ice of the poles.

Down to a comparatively recent date, the connection between Great Britain and the Baltic remained free from the stormy episodes of war upon an extensive scale, being actively commercial, though occasionally marked with broils caused by the plundering habits to which seamen were prone, while the ocean was insecure. To protect commerce from the professed bandits prowling upon the narrow seas in the middle ages, as well as from unscrupulous merchantmen, and the cupidity of nobles on shore, the Hanseatic League was formed in the thirteenth century, which had the Baltic for its centre of operation, and the northern and western waters of Europe for its sphere. It embraced from seventy to eighty great mercantile cities, of which Lübeck, Dantzic, Stettin, Stralsund, Dorpat, Königsberg, Reval, Riga, Wisby in the Isle of Gottland, and Frankfort-on-the-Oder, were some

by Eric, King of Sweden, who paid for it in English nobles. Commercial establishments, conducted by Englishmen, were likewise founded in various parts of the Baltic. A treaty with Denmark in the reign of Henry VII. stipulates, that the English should freely enjoy for ever the property of all the lands and tenements they possessed at Lund and Landsrona, in Sweden, with some other places belonging to the Danish Crown. The Hanseatic confederacy was at the height of its prosperity and power in the fifteenth century. It declined in the sixteenth, and was dissolved in the seventeenth, owing to the growth of order and influence in adjoining states, the successful attacks made by rival traders upon its exclusive pretensions, and the new direction given to commerce by the discovery of America, and of the passage to India round the Cape. Important privileges had been conceded to the Hanse merchants trading to, and resident in, London, chiefly in relation to the duties payable on imports and exports. This had the effect of throwing into their hands nearly all those branches of commerce in which others did not enjoy the like advantages. It naturally created dissatisfaction, and led to a movement for the suppression of the invidious privileges. By Edward VI. they were accordingly abolished. By Queen Mary they

were restored; but by Elizabeth they were finally abrogated. The Lord Mayor and Sheriffs of London being ordered to shut up the Steelyard, the mercantile corporation ceased to exist.

At this period, communication was first opened between England and Russia, the predominating power on the Baltic shores in modern times, but not as yet in command of any portion of its waters. In 1553, during the reign of Edward VI., a number of London merchants formed themselves into a company for the prosecution of maritime discovery, with a commercial object in view, and despatched three vessels from the Thames under Sir Hugh Willoughby on a voyage to the Arctic Ocean. As it was conceived probable that they might pass round the northern coasts of Europe and Asia into the Indian seas, the vessels were sheathed with lead to defend them from the worms of the tropical waters. This is the first instance on record in our annals of ships being coated with a metallic substance. The commander, with two of his crews, perished miserably of cold and hunger on the coast of Lapland. But Richard Chancellor, in the third vessel, was more fortunate. He found his way into the White Sea, entered the Dwina, encountered some natives, and was hospitably received by them. Learning that

the country to the south belonged to the Czar of Muscovy, he had the courage to undertake a journey of more than a thousand miles to Moscow, travelling in sledges, to open intercourse with the potentate. The Muscovite treated the Englishman and his party with favour, sanctioned the project of trade between the two countries, and admitted them to view familiarly the barbarian splendour of his court. "The prince called them to his table, to receive each a cup from his hand to drinke, and took into his hand master George Killingworthe's beard, which reached over the table, and pleasantly delivered it to the metropolitan, who, seeming to bless it, said in Russ, 'This is God's gift.'" A most extraordinary beard it was, according to the account in Hakluyt, "not only thick, broad, and yellow coloured, but in length five foot and two inches of assize." Chancellor was dismissed with a letter from the Czar to Edward VI., and returned home in safety by the route he had pursued.

The merchant adventurers now deputed their agent to revisit Russia, in order to arrange more explicitly with its sovereign, who gave formal permission to the parties to settle and trade in all parts of his dominions, and exempted them from various burdens laid upon his own subjects. On coming back from this successful

mission, Chancellor was accompanied by Osep Neped, as ambassador from the Czar, with sixteen of his countrymen. The voyage was most disastrous. The ship was wrecked in Pitsligo Bay on the east coast of Scotland, and Chancellor perished, with most of his crew. But the ambassador escaped, and was the first Russian who ever visited our shores. He made his appearance at the court of Queen Mary, who had ascended the throne, and by royal charter the English Russian Company was incorporated. The town of Archangel on the White Sea arose in consequence of this opening commerce; and the entire trade with Western Europe was confined to its port till Russia advanced her conquests to the Baltic sea-board. England returned the compliment of the Czar by sending an ambassador to his court. This was Mr. Arthur Jenkinson, who was appointed by Queen Elizabeth as her representative, and published the first map of Russia that was ever made, on returning home in 1560. A few years later, the Queen deputed Thomas Randolph, Esq., to the same office, who took with him as secretary Mr. George Turberville. The secretary was a rhymester, and employed his leisure at Moscow in writing letters in verse to his friends in London, describing the country and manners of the people. These poetical

epistles have been printed, but are very little known. They are inscribed to three persons of the name of Dancie, Spencer, and Parker. It will be of interest to give a few extracts, premising that in the quotations the orthography is modernised.

“ My Dancie, dear, when I recount within my breast,
 My London friends and wonted mates, and thee above the rest ;
 I feel a thousand fits of deep and deadly woe,
 To think that I from land to sea, from bliss to bale did go.
 I left my native soil, full like a reckless man,
 And unacquainted of the coast, among the Russies ran :
 A people passing rude, to vices vile inclined,
 Folk fit to be of Bacchus’ train, so quaffing is their kind ;
 Drink is their whole desire, the pot is all their pride,
 The soberest head doth once a day stand needful of a guide.
 If he to banquet bid his friends, he will not shrink
 On them at dinner to bestow a dozen kinds of drink.”

Not long before Turberville wrote, Baron Herberstein was at the Russian court as ambassador from the emperor Maximilian. He fully confirms the above account of the drinking habits of the people in his narrative of the embassy. On dining with the grand prince, brandy was served round before the eating commenced, and on returning to his lodgings, two carriages with drink were sent after him from the palace, with some gentlemen of the court, for the purpose of “ making the ambassador *full*.” These parties drank bravely, proposed toasts, and occasion-

ally one of them expressed the wish, cup in hand, that not so much blood might remain in his enemies as he meant to leave in the goblet. "Not wishing," says Herberstein, "to drink so much, I had no alternative, but to assume the appearance of being drunk." Intoxication is still eminently the vice of the Russians. But to return to the poet letter-writer.

"Almost the meanest man in all the country rides,
The woman eke, against our use, her trotting horse bestrides :
In sundry colours they, both men and women go,
In buskins all, that money have on buskins to bestow ;
Each woman hanging hath a ring within her ear,
Which all of ancient use, and some of very pride do wear ;
Their gait is very brave, their countenance wise and sad,
And yet they follow fleshly lusts, their trade of living bad."

Turberville was not in love with his sleeping accommodations :

"And in that very place which they most sacred deem *,
The stranger lies—a token that his guest he doth esteem—
Where he is wont to have a bear's skin for his bed,
And must instead of pillow clap his saddle to his head.
In Russia other shift there is not to be had,
For where the bedding is not good, the bolsters are but bad.

* Marked by the image of the Virgin Mary, the household goddess of the Russians.

I mused very much what made them so to lie,
 Since in their country down is rife, and feathers out of cry * ;
 Unless it be because the country is so hard,
 They fear by niceness of a bed their bodies would be marred.
 I wished thee oft with us, save that I stood in fear
 Thou wouldst have loathed to have laid thy limbs upon a bear,
 As I and Stafford did, that was my mate in bed,
 And yet, we thank the God of heaven, we both right well have
 sped."

The rhymer refers to the despotism, lives and lands depending upon the king's will; and thus describes a state of things existing at the present moment.

" Good faith, I see thee muse at what I tell thee now,
 But true it is — no choice — but all at prince's pleasure bow.
 So Tarquin ruled Rome, as thou rememberest well,
 And what his fortune was at last, I know thyself canst tell.
 Where will in common weal doth bear the only sway,
 And lust is law, the prince and realm must need in time decay;
 The strangeness of the place is such for sundry things I see,
 As if I would, I can not write each private point to thee.
 The cold is rare, the people rude, the prince so full of pride,
 The realm so stored with monks and nuns, and priests on every
 side."

The versifying secretary closes one of his epistles from Moscow by advising his friend in London to remain content at home, and not covet to see barbarous coasts !

* *i. e.* innumerable.

Ivan IV., with whom all the negotiations noticed were conducted, reigned the longest of any prince in the Russian annals—fifty-one years. He is said to have been the first who assumed the title of Czar; and acquired the surname of the “Terrible,” from his violent passions and sanguinary deeds. After the death of his first wife, who exercised a beneficial control over him, he gave vent to the ferocity of his nature without restraint. Town after town was deluged with blood, and laid in ashes. Neither age nor sex was spared; and the exposure of women in the public streets was a common prelude to the victims being cut down. The crimes of the tyrant are unsurpassed, and scarcely to be rivalled in universal history. Yet—strange inconsistency—though in harmony with the aspect under which the despotism of Russia is at present exercised—this paragon of monsters could quote Scripture, and was conversant with a pious verbiage. His correspondence—for he had great natural and some acquired ability—is bestrewed with blasphemous assertion and arrogant religious hyperbole. At last, in a fit of rage, he murdered his son, and became a remorseful, despairing wretch, equally indifferent to war and power, the objects of his past concern, surviving his victim only a few months.

“ He sat in silence on the ground,
The old and haughty Czar ;
Lonely, though princes girt him round,
And leaders of the war :
He had cast his jewell'd sabre,
That many a field had won,
To the earth beside his youthful dead,
His fair and first-born son.”

Ivan, though a barbarian, could appreciate the civilisation of Western Europe, and took special interest in the English, particularly in their Queen. Not content with seven wives, he sought the hand of Elizabeth, and, failing that, wished to marry one of her kinswomen. The matrimonial advances of the terrible Muscovite were not encouraged ; but he received a favourable answer to an application for an asylum in England, in the event of a revolution driving him from his own dominions ; and in compliance with another request, Dr. Robert Jacobs was sent to attend him as a physician. Elizabeth's letter, promising him hospitality, has been published by Karamsin, the native historian of Russia. The original is preserved in the archives of the foreign office at St. Petersburg.

Though the Orkney and Shetland Isles had been practically separated from the Danish crown in the year 1469, as before stated, they were not formally

resigned by that power till the marriage of James VI. of Scotland, afterwards James I. of England, with the Princess Anne of Denmark in 1590, when they were surrendered as part of her dower. This marriage led to the only visit ever made to the Baltic by a sovereign of these realms since the days of Canute. Three times the bride was foiled in attempting to cross the ocean by contrary winds, and obliged to put back to the Norwegian coast, where she was long detained by foul wintry weather. Thus arrested, Admiral Peter Munch, who had charge of the lady, came to the sage conclusion that the North Sea was certainly bewitched. He was fortified in this opinion by the recollection of having once given a notable baillie or burgess of Copenhagen a cuff on the ear, and his spouse being reputed to be a veritable witch-wife, Peter attributed to her malignant influence the stirring up of the winds and waves against him, in order to avenge the indignity offered to the husband. The comic and the tragic are often very closely allied. They were so in the present instance, for the unfortunate woman, with some of her supposed accomplices, was actually put to death at the stake for disturbing the ocean, and baffling the seamanship of the admiral by her witchcraft. James, fidgetty at the non-appearance of his queen, gallantly sailed from

Leith, for "Norroway over the foam," according to the old ballad, in search of the lost one. He found her after some difficulty, waiting for friendly breezes at Upslo, a poor village on the site of the present Christiana. The royal pair travelled through Sweden to Helsingborg, crossed the Sound to the Castle of Cronenburg, or Kronborg, where the king met the relations of his wife, and abandoned himself to uproarious festivity at the Danish court. Some of his letters are dated "From the Castle of Cronenburg, guhaire we are drinking and driving in the auld manner." James returned home, after an absence of about six months, with Anne of Denmark, who became Queen of England upon his accession to the southern throne. She was the mother of the unhappy Charles I., and of the scarcely less unfortunate Elizabeth of Bohemia, to one of whose descendants, George I., Elector of Hanover, the crown of the United Kingdom was awarded upon the male line of the Stuarts being disinherited. There have been in subsequent times two more intermarriages between the royal families of England and Denmark; that of Queen Anne, while a princess, to George, second son of Frederic III., and of Matilda, sister of our George III., to Christian VII.

The politics of Northern Europe largely engrossed

public attention, and enlisted sympathy in Great Britain, towards the close of the reign of James, and in the early days of Charles I. This was owing to the martial genius displayed by Gustavus Adolphus of Sweden, and the cause to which he devoted his arms and life. Soon after his accession, a force of auxiliary Scots was raised for the service of Sweden, then at war with Denmark. They landed on the coast of Norway, a hostile country, acknowledging the Danish sovereignty. This was with the view of gaining the Swedish frontier by a march across the mountains, as the passage by sea was guarded by the ships of the enemy. One detachment, nine hundred strong, under Colonel Sinclair, met with a disastrous fate, being attacked in a narrow defile by a band of peasants, who rolled huge masses of rock, stones, and trees, upon the entrapped party from the adjoining heights, and then rushed down to slaughter the confused and wounded men. All perished, with the exception of two individuals. This massacre occurred August 24. 1612, near Viig, and is commemorated by an inscription on a wooden tablet at the spot. To reward this exploit, the peasants were formally exempted from paying any taxes, as well as from serving in the army. Though more than two centuries have now elapsed, the name of Sinclair

(*Zinclar*), says Sir A. de Capel Brooke, is still as familiar to the peasants of the surrounding districts as that of Napoleon to the world, and will remain so, no doubt, for ages to come. Another detachment passed in safety the Scandinavian Alps by a different route, and arrived at Stockholm. For upwards of half a century previously, Scotch contingents had been thus occasionally obtained by the Swedish monarchs for military purposes. Gustavus Wasa had a body of two thousand employed in Finland; and, as a memorial of this intercourse, some words and phrases used in Sweden are strikingly analogous to lowland Scotch, while such names as Hamilton, Colquhoun, Murray, Bruce, and Seaton, are not uncommon at present in the country.

Upon the "snow king," as Gustavus was called in derision by his opponents, formally appearing at the head of the reformed faith, in order to frustrate the attempt of the House of Austria to bring the whole of Christendom again into subjection to the Papacy, military adventurers flocked to his standard in great numbers from England and Scotland. The northern kingdom furnished the largest supply of volunteers. They were in some instances the descendants of fierce border chieftains, who inherited the love of martial life which inflamed their ancestors; in others, the

connections of noble families, too poor to subsist without employment, yet too proud to engage in mercantile pursuits; while not a few were instigated by a zeal for right and truth. Oxenstiern, the Swedish minister, came over to London to endeavour to secure a political ally in the reigning monarch for his master; but Charles I., though especially called upon to take part in the struggle on family and religious grounds, cautiously avoided committing himself against the Austrian House, while his subjects enthusiastically flocked to the banner of the Protestant champion. Six regiments of volunteers were led by the Marquis of Hamilton to the southern shores of the Baltic. Sir Alexander Leslie, Sir John Hepburn, Sir James Ramsay the Black, Donald Mackay, Lord Reay, and Colonel Monro, signalised their valour in many a well fought field against the imperialists under Tilly and Wallenstein. Monro, the original of Captain Dugald Dalgetty, who so amusingly figures in Sir Walter Scott's "Legend of Montrose," wrote an account of the campaigns of his chief, in which a list is given of thirty colonels, fifty-two lieutenant-colonels, and fourteen majors, chiefly his own countrymen, employed in the Swedish service in 1632. Many of these officers returned home after the death of Gustavus, and displayed in their own

country the military ability acquired under his standard, in the parliamentary and royalist armies, during the great civil war.

The end of the seventeenth century witnessed Russia preparing to become a great power on the Baltic and in Europe, under the auspices of the extraordinary semi-barbarian, Peter the Great, an event to which his intercourse with natives of Great Britain in no slight degree contributed. A Scotchman called Menesius, probably a corruption of Menzies, was his governor in boyhood. Patrick Gordon, who rose to the rank of general, was one of the social companions and chief advisers of the youthful Czar, as he had been of his father, Alexis. He was present when Peter made his first experiment in navigation after the European fashion, embarked with him on board the same vessel, on the Lake Peipus, and kept a log of the proceedings. A namesake, Alexander Gordon, probably a youthful relative, likewise attained the rank of general, and obtained his commission in a very characteristic manner. It was about the year 1693 that he arrived at Moscow ; and, having been introduced to the Czar, he was invited to a festive party at which several young Russian nobles were present. Hearing disrespectful language applied to foreigners, especially to his own countrymen, the blood of the Scot warmed,

and, with a blow of his fist, one of the most impertinent was laid sprawling on the floor. Five others were capsized in the same manner in the general row that ensued. The affair was soon carried to the ears of Peter, who ordered the combative Scot to appear before him. He expected nothing short of the knout or Siberia, but acknowledged his indiscretion, apologised for it, and so conciliated the Czar, that he responded, "Well, sir, your accusers have done you justice by admitting that you beat six of them. I will also do you justice." Having retired for a few minutes, he returned with a major's commission and handed it to the astonished foreigner. Both the Gordons were actively employed in organising a standing army for the Czar, and were present at the capture of Azof, in his first campaign, an important fortress then belonging to the Turks, on the Black Sea. The younger Gordon was also in the battle of Narva, and a prisoner for some time in the hands of the Swedes. He finally left the Russian service, and spent his last days in his native country, Scotland. "The History of Peter the Great, Emperor of Russia, by Alexander Gordon, of Achintoul, several Years a Major-General in the Tzar's Service," is one of the authorities for the early part of his career.

Convinced of the superiority of the natives of

Western Europe to his own barbarous subjects, Peter not only employed them in his own dominions, but sent a number of his youthful nobles abroad to study the arts of the civilised nations; and undertook a memorable journey himself, with the special view of gaining instruction in naval architecture and nautical science. He reached London, with Menzikoff and others of his suite, January 21. 1698, and had an interview the next day with the king (William III.) at Kensington Palace. While in the metropolis, the Czar occupied a large house at the bottom of York Buildings, and was placed under the especial charge of the Marquis Carmarthen. He went to the theatre, to a masquerade at the Temple, visited the Tower, Lambeth Palace, the House of Commons, and Westminster Hall. On going to the latter, he inquired who all those busy people in black gowns and flowing wigs were, and what they were about. Being told, "They are lawyers, sir," "Lawyers!" he rejoined; "why I have but two in my whole dominions, and I believe I shall hang one of them the moment I get home!" Two Quakers had an interview with him, for the purpose of presenting a copy of Barclay's Apologies in Latin; and Peter conversed with them through the medium of an interpreter. On learning their principles, he characteristically ex-

claimed, "Of what use can you be in any kingdom or government, seeing you will not bear arms and fight?" But the men must have interested him, as he made his appearance at one of their places of worship, with a train of attendants. This was in Gracechurch Street. "I happened," says the narrator, "to be there in the gallery; and the first I knew was Menzikoff. Robert Haddock had begun to preach a little before they came in, upon the subject of 'Naaman, the captain-general of the host of the Assyrians, going to the prophet for cure of his leprosy;' — and the Tzar and the interpreter were often whispering together, though Robert Haddock knew nothing of his being in the meeting; and thus he stayed very sociably, till observing the people crowd up before him to gaze, which he could not endure, he retired on a sudden, along with his company, before the meeting was quite over; for some people in the streets had seen him as he came, and by some means had discovered who he was, and crowded after him to see him more perfectly." The visit of the two Quakers to Peter the Great — Messrs. Mollyson and Storey — was not a whit more unsuccessful as to winning him over to the cause of peace, than that of Messrs. Sturge and Pease to his descendant, the Emperor Nicholas, upwards of a century and a half later; and, considering

the immense advance which just and humane sentiments have made almost everywhere in the interval, the conduct of the latter proves him the greater barbarian of the two.

The Czar did not like his position in London. The crowd of the streets was a source of annoyance, with the independent bearing of the passengers. On one occasion, while walking in the Strand with Carmarthen, he is said to have been jostled by a porter carrying a load, perhaps inadvertently. Peter waxed wroth, and the Marquis turned angrily to the man, saying, "Don't you know that this is the Czar?" "Czar!" replied he, "we are all Czars here." Upon leaving the capital, he resided at Saye's Court, near Deptford Dock-yard, a house belonging to the celebrated and excellent Evelyn, whose domestic soon reported it to him, as "full of people *right nasty*." Here, boating on the Thames, watching the shipwrights, occasionally trying his hand at their work, and taking an ample quantity of strong drink, were congenial occupations. After visiting Portsmouth, and sitting for his portrait to Sir Godfrey Kneller, which is now at Windsor, the Czar left England, April 18th, with a large number of officers and artizans enlisted in his service. He took home with him three captains of ships of war, twenty-five captains of mer-

chant vessels, thirty pilots, thirty surgeons, two hundred gunners, four mastmakers, four boatbuilders, two master sailmakers and twenty workmen, two compassmakers, two carvers, two anchorsmiths, two locksmiths, two coppersmiths, and two tinmen, making, with some others, a retinue of nearly five hundred persons. One of these was a Scotch mathematician, who introduced the use of Arabic numerals into Russia; and another, likewise a Scot, was a lieutenant Best. This name, signifying *beast* in Russian, was changed to Bestuchef. Alexey Bestuchef, the celebrated minister of the Empress Elizabeth, was the son of this obscure north-countryman.

The political complexion of the North underwent an entire change in the reign of Peter, owing to his genius, perseverance, and adoption of the tactics of Western Europe. At the time of his return, Charles XII. of Sweden possessed or commanded nearly all the shores of the Baltic; and soon afterwards carried his victorious arms into the heart of the continent. He humbled Denmark, defeated the Czar, and transiently disposed of the crown of Poland. At the summit of his prosperity, in 1707, our celebrated Marlborough, who united the character of the courtier and diplomatist to that of the general, visited the gaunt and homely Swede. This was with the view

of ascertaining to what quarter his ambitious thoughts were directed, — whether eastward against Peter, or westward on behalf of the fallen fortunes of Louis XIV. A map of Russia upon the table relieved the Englishman; and, with other indications, satisfied him that Muscovy, not the Netherlands, was present to the mind of Charles. He had formed the project —

“From Moscow’s walls let Gothic banners fly!”

But his crushing defeat by Peter, at Pultowa, in 1709, completely blasted the scheme. The consequences of that battle were most momentous. It reduced Charles to the condition of an exile, dependant upon the Turks, gave European importance to the Czar, and was the first of a series of events which transferred from Sweden to Russia the supremacy on the Baltic. At this juncture, a somewhat singular circumstance occurred in London. The Russian ambassador, Matveof, having been arrested for debt, a long correspondence ensued between the two courts upon the subject. It terminated by Parliament passing an act exempting ambassadors in future from such inconvenient processes; and Mr. (afterwards Lord) Whitworth was sent as ambassador extraordinary to Russia, with an explanatory letter to the Czar from Queen Anne. The letter bears

date soon after the battle of Pultowa was fought, but before tidings of the event could possibly have reached England.

Upon the fugitive Swede returning from exile, and reappearing in his own kingdom, he indulged Quixotic schemes of regaining his former consequence, refused the terms of peace offered by his neighbours, and quarrelled with George I. of England, in his capacity of Elector of Hanover. In 1717, a British squadron, under Sir John Norris, appeared in Copenhagen roads, in charge of some merchantmen, along with a Dutch squadron, under Rear-Admiral Grave, with a similar convoy, while Peter arrived at the Danish capital, with a number of his galleys, in the course of his second European tour. The Czar now proposed to unite the British, Dutch, Danish, and Russian ships into one armament, and put out to sea under his own command, in search of the Swedish fleet. This was accordingly done. He hoisted his flag on board one of his own vessels, as commander-in-chief of the allied squadrons, and was saluted by the flag-ships of the other three admirals. But no enemy being met with, the fleets separated, the British and Dutch admirals proceeding with their respective convoys, while the Danes and Russians returned to Copenhagen. This incident

was always referred to by Peter as one of the most gratifying circumstances of his life ; and he recalled it with as much pleasure as the greatest of his victories. But at this very period an intrigue was in process to unite the old antagonists, Peter and Charles XII., in a common object. They were to aggrandise themselves, along with the Spanish crown, at the expense of the rest of Europe, drive George I. from his throne by means of a Swedish army, and restore the Stuart dynasty. The death of Charles, in 1718, put an end to this extravagant project ; and, by the peace of Nystadt, in 1721, Peter was confirmed in the possession of part of Finland, with the Esthonian and Livonian shores of the Baltic.

Friendly relations between Great Britain and the Northern Powers were little disturbed through the remainder of the eighteenth century, till towards its close, when, in the war consequent on the French Revolution, the naval rights upon which our government insisted in relation to neutral vessels, provoked a collision. In 1798, some Danish and Swedish merchantmen trading to the French ports were seized for resisting the right of search, and condemned in the Admiralty Court at London as lawful prizes. In the next year a Danish frigate in charge of a merchant fleet similarly refused to recognise it, was cannonaded,

and carried with her convoy into the Thames. The Emperor Paul of Russia who had instigated the resistance, now formed a coalition of the northern maritime powers, Denmark, Sweden, Prussia, and Russia, to compel Great Britain to relinquish by force of arms the obnoxious claim. But the measures taken to maintain it were decisive and successful. A powerful fleet was despatched to the Baltic under Sir Hyde Parker, with Lord Nelson as second in command. It passed the Sound without damage from the guns of Kronborg Castle or the batteries of Elsinore, and advanced to the attack of the Danish capital, which was defended by a long line of formidable works on shore, a numerous fleet, a difficult navigation, and a gallant people. The battle of Copenhagen, fought on Good Friday, April 2nd, 1801, under the immediate direction of Nelson, was one of the most terrible conflicts in the annals of naval warfare. The Danes suffered an awful loss in killed and prisoners. All their ships were taken, burnt, or sunk; and Denmark agreed to abandon the armed coalition. Sweden followed the example, and the assassination of the Emperor Paul dissolved the confederacy—his successor, Alexander, making pacific overtures. Still Nelson, upon being appointed commander-in-chief in the Baltic, sailed to the Russian

shores, to require the surrender of the property and persons of his countrymen seized by the deceased autocrat. He visited Reval at the mouth of the Gulf of Finland, exchanged friendly intercourse with its inhabitants, and received from the new Czar the reply he wished and expected.

The same city and people again suffered from British coercion in 1807, when a fleet was sent under Admiral Gambier, and an army under Lord Cathcart, with whom Sir Arthur Wellesley acted as a subordinate, to demand from the Danes the surrender of their ships of war and naval stores. It was known that Napoleon intended to seize them for his own purposes: hence the demand, a solemn pledge being offered that, if peacefully given up, the vessels should be restored at the conclusion of the war. This was an act of aggression against a neutral state which necessary self-defence may palliate, but will not justify. The hostile armament passed through the Great Belt upon this occasion; and Copenhagen was invested by land and sea. After enduring the horrors of a bombardment, the Danish government yielded to a requisition it could not resist, and its entire naval force was conducted in triumph to the Thames. With the exception of a land force and some cruisers sent to assist Sweden against Russia,

while the policy of the emperor Alexander was adverse to us in the last great war, Great Britain has made no warlike demonstration in the Baltic till the present spring, when the bandit designs of his brother Nicholas upon Turkey called for resistance and chastisement. Ships have passed by thousands to and fro in the Sound, carrying our manufactures outwards; and bringing homewards corn from Dantzic and Stettin, timber from Memel, and the produce of a rude agriculture, hemp, flax, tallow, and other articles from the Russian ports. But as the grim apparatus of war has now suspended commerce with the subjects of the autocrat on the shores of the Baltic, it deserves to be prominently stated, that our export trade to that quarter has vastly decreased of late years, and has not amounted to even one-third of our export trade to Turkey and her dependencies; while our exports to the minor Baltic states, Denmark, Sweden, and Prussia, have largely increased, more than equalling the Russian demand.

CHAP. II.

GENERAL PHYSICAL FEATURES OF THE BALTIC.

EXTENT OF THE SEA AND ITS BASIN.—COMPARATIVE SHALLOVNESS.—NUMEROUS RIVERS.—CHARACTER OF THE SHORES.—ABSENCE OF HIGHLANDS.—RISE OF LAND IN SCANDINAVIA.—CELSIUS.—PLAYFAIR.—VON BUCH, LYELL, CHAMBERS.—SUBSIDENCE OF LAND.—WATER OF THE BALTIC.—TIDELESSNESS.—LOCAL ALTERATIONS OF LEVEL.—CHARACTERISTICS OF THE WAVES.—LIGHTNESS OF SUMMER NIGHTS.—ICE.—RECORDS OF SEVERE WINTERS.—FREEZING AND OPENING OF THE NEVA.—DRIFT ICE.—TRANSPORT OF ROCKY MASSES.—ERRATIC BLOCKS.—TIME OF THE UNLOADING.—ACCOMPANIMENTS OF INTENSE COLD.—SPRING.—RAPID PROGRESS OF VEGETATION.—EXCESSIVE HEAT IN SUMMER.—CHANGE OF VEGETATION IN SWEDEN.—FISH OF THE BALTIC.—AMBER.—NAME OF THE SEA.

THIS great inland sea—the Mediterranean of the north—is a remote branch of the Atlantic Ocean, communicating with it by two gulfs, the Skagerack and Kattegat, and by three straits, the Sound, the Great Belt, and the Little Belt. The latter channels are so narrow, difficult, and indirect, as to render the interior basin one of the most land-locked of any similarly extensive body of water on the face of the

globe. It penetrates to the central region of Northern Europe, but in a very irregular, and somewhat serpentine manner. From the south of the Danish Archipelago, it extends east to Memel, and then north to the latitude of Stockholm, having opened into the land on the eastern side, forming the gulf of Riga. These are the limits of the Baltic, properly so called. But, in the latitude named, an important branch is sent off to the east, the Gulf of Finland, upwards of two hundred miles in length by from forty to seventy in breadth; while the main body of the sea is continued by the Gulf of Bothnia, four hundred miles further to the north, with an average width of one hundred, terminating within a short distance of the Arctic Circle. From Tornea, the most northerly point, at the head of this gulf, to Swinemünde, at the entrance of the Stettiner Haff, nearly the south extremity, the length is 770 geographic miles, almost equal to 900 English statute miles. But the breadth is very inferior, not exceeding 200 miles at the greatest, as between Carlsrona and Memel, and only about one-fourth of that distance between the south point of Sweden and the Prussian island of Rügen. Including the far extended northern limbs, the surface of the Baltic is computed to embrace 125,000 geographic square miles, which is little less

than the area of the North Sea. But its entire basin, or the country it drains, is of vast extent. The waters of the Oder and Vistula pour into it from the south, whose sources lie at the base of the Carpathian Mountains, upwards of 300 miles in a direct line from its shores. The springs of the Niemen and Dwina on the east, though nearer, are not much less remote, while around the northern gulfs the watershed is generally 150 miles from the coast. The area comprised within these limits may be roughly taken at 800,000 English square miles, almost equal to the basin of the Black Sea, and more than one-fifth of the surface of Europe.

The phrase of the "deep, deep sea" is quite inapplicable to the Baltic when compared with other great arms of the ocean. It strikingly contrasts with the Mediterranean in depth. The bed of the latter is a strongly defined magnificent cleft between Europe and Africa, marked with profound hollows, which no plummet has yet thoroughly explored. Immediately without the Strait of Gibraltar, the soundings are from fifty to sixty fathoms, but they rapidly increase to 1000 fathoms on passing the Rock, and no bottom is struck further east, even with that length of line. This great depth is not unusual off the Spanish coast; also between Spain and Italy, in the Levant, and

among the islands of the Grecian Archipelago; while about ninety miles east of Malta 2570 fathoms of line have been given out without finding a bottom. The common depth of the North Sea is from 120 to 150 fathoms. But in no part of the western portion of the Baltic, or from Copenhagen to Bornholm, is there a depth of water amounting to thirty fathoms. Below the parallel of Memel it never reaches sixty fathoms, and is generally very much less. Further north it increases, and attains its maximum of 140 fathoms between the Island of Gottland and the Russian shore, decreasing northwards to the Gulf of Finland. South of this gulf, where the commercial demand for maritime accommodation is the greatest, there is no harbour which will admit a vessel drawing twenty feet of water; and most of them will only receive such as draw fifteen or sixteen feet. The trade with remote countries is, therefore, conducted in comparatively small vessels, or by the consignment of cargoes to larger at intermediate ports—in either case an obvious disadvantage to the merchant. The harbours of the northern gulfs are deeper, but belong to countries of inferior value as to their produce, and hence of inconsiderable foreign commerce. The general shallowness of this sea is attributed with probability to the immense amount of

of Northern Russia from the Icy Ocean and the Asiatic steppes, frequent and rapid changes from the former to the latter produce precipitation, in the form of snow or rain, according to the season.

The northern shores are of great geological interest, owing to the remarkable proofs they afford of changes in the relative level of sea and land, in gradual process at the present moment. Celsius, a Swedish naturalist, about the commencement of the last century, avowed the opinion that the waters both of the Baltic and of the Northern Ocean were slowly subsiding. In confirmation of it, he quoted the testimony of inhabitants on the shores of the Gulf of Bothnia, that towns formerly sea-ports were then far inland, while the sea was still constantly leaving dry new tracts along its borders. The same parties also affirmed that insulated rocks in the gulf, and on parts of the coast of Sweden, rose higher above the sea level than they remembered them to have done in their youth; and it was alleged that marks had been cut on fixed rocks to indicate the water-stand, which already denoted its lower level. From numerous observations, Celsius estimated the rate of depression at from three to four feet in the course of a century. Linnæus personally examined the facts, and embraced the same opinion.

But as, by the laws of equilibrium, the level of the sea can neither sink nor rise permanently in one place, without proportionably sinking or rising over the whole surface of the earth, philosophers in general were content to discredit the alleged proofs of change till the commencement of the present century. Accurately to test the question, lines or grooves, at the ordinary level of the water on a calm day, with the date of the year, were chiselled out on the rocks in various localities.

Playfair, in 1802, who admitted the evidence, was the first to suggest the true solution of the phenomenon, referring it to the upward movement of the land, not to the depression of the water. But Leopold Von Buch, who passed more than two years in Scandinavia, from 1806 to 1808, and traversed it in every direction, was the first distinguished geologist to pronounce an opinion upon the subject founded upon personal visitation. He sought information from intelligent pilots and fishermen, inspected the marks upon the rocks, observed upraised deposits of shells belonging to species now inhabiting the Baltic and the Bothnian Gulf, and announced his conviction "that the whole country, from Frederickshall in Norway to Abo in Finland, and, perhaps as far as St. Petersburg, was slowly and insensibly rising."

He also conceived "that Sweden may rise more in the northern than in the southern part." All succeeding observers have come to the same general conclusion, and multiplied proofs of its correctness. In the course of the years 1820-1, the old rock-marks were carefully examined, under the joint direction of the Swedish Academy and the Russian Minister of Marine. The officers reported that, on comparing the level of the sea at the time of their observations with the ancient indications, they found it lower relatively to the land in certain places, but the amount of change during equal periods of time had not been every where the same. The officers cut new marks, for the guidance of future investigators. In 1834, fourteen years later, Sir Charles Lyell, who had been sceptical relative to the phenomenon, fully satisfied himself of its reality, in the course of a tour in Sweden; and, on examining even the new rock-marks, the sea was found to be sensibly below them at various points to the north of Stockholm. He marked, with the height of the water at the time of his visit, the celebrated stone at Löffsgrund, near Gefle, on the Gulf of Bothnia. Sir Charles's mark was two feet seven inches below one made in 1731; and the sea was found about six inches below the fresh indication by Mr. R.

Chambers in 1849. The total change of relative level had, therefore, been more than three feet in 118 years, a striking confirmation of the accuracy of Celsius in his estimate of the rate of change. It may be observed, that the hard texture of the rocks on this part of the coast, and the absence of tides, facilitate the accurate determination of the mean or ordinary height of the water.

On receding from the northern parts of the Gulf of Bothnia, the alteration of level diminishes, and is very slight around Stockholm. Farther south, the rise of the land ceases altogether, and evidence is met with of an opposite movement, that of a gradual subsidence. No beds of marine silt, containing the shells of mollusca identical with species now inhabiting the sea, are found inland through the southern part of the peninsula, while well-known landmarks are nearer the water-line now than formerly. Linnæus, in 1749, measured and marked the distance between the sea and a large stone near Trelleborg on the shore of Scania. In 1836, eighty-seven years afterwards, the distance had diminished to the extent of 100 feet. Another conclusive proof of the subsidence appears in the circumstance, that houses and entire streets in the maritime towns occupy positions relative to the sea, to which they would never

have been exposed had the same relations subsisted between them when they were built. In many cases they are either at or below the lowest level of the Baltic, and are liable to be overflowed when the wind raises the waters above their ordinary height. This oscillatory movement, upward in the north, and downward in the south, is the more striking, as no part of the globe has been less subject to violent physical disturbances, since the date of authentic history. However gradual the elevation and the subsidence, great changes must be inevitably produced in the configuration of the peninsula, in the lapse of ages. Though quite inexplicable, the slow and silent oscillation seems like an expiring effort on the part of those forces by which the vastly greater geological changes of ancient epochs were effected.

The water of the Baltic strikingly contrasts with that of the ocean, and of inland seas in general, especially with that of the Mediterranean, in its chemical composition. The ocean holds in solution chloride of sodium, or common salt, and other ingredients in an amount varying somewhat in different zones, and at different depths. It is less at the surface towards the equator and the poles, owing to the copious equatorial rains, and the melting of the polar snows. But the Mediterranean is more intensely

saline than the ocean, arising perhaps, in some degree, from the mineral character of its bed, though chiefly from the excessive evaporation to which it is subject. It will be sufficiently correct to say, that the saline matter in common sea-water amounts on the average to $\frac{1}{27}$ th of its own weight; in other words, there is one grain of salts in solution in every twenty-seven grains of water. But Von Buch found the proportion at Copenhagen reduced to considerably less than the $\frac{1}{100}$ th; and in the remoter districts of the Baltic the quantity is so slight as scarcely to affect the palate. In the Gulf of Bothnia and in many bays the water is said to be commonly used for culinary purposes. In the neighbourhood of Stockholm it is brackish, but may be drank without much inconvenience. In the Sound it is perceptibly saltier; and at the Scaw, the north point of Denmark, it has the ordinary taste of the ocean brine. The comparative freshness of this part of Neptune's dominions has been remarked with no little surprise by officers and men on board the present Anglo-French fleet. "The water is not salt up here," writes one, alluding to the north extremity of Gottland; "how queer!" A land-lubber has thus recorded his own experience of the region in one of the journals for the benefit of such novices in physical geography:—"When I was there twenty

years ago I found nothing but sweet water off Helsingfors, Lovisa, and Viborg in the Gulf of Finland; and while crossing the Gulf of Bothnia from Stockholm to Abo I won a wager, just midway, by guessing a bucket we let over the side for the purpose would bring up perfectly fresh water. So it proved, and deliciously clear and drinkable." A better test of the quality than an incident of this kind is to be found in the fact, that all the coast towns of the northern gulfs depend upon importation for their supply of salt, being unable to manufacture it from the adjoining waters. During the present season so much distress has been occasioned by the blockade cutting off the ordinary supply, that boats' crews have visited vessels of the hostile squadron to obtain the indispensable article at the hazard of being made prisoners.

The relative specific gravity of oceanic and Baltic water, according to Professor T. Thompson, is as follows:—

	<i>Sp. gr.</i>
Water from the Firth of Forth - - -	1·02900
" " the Scaw - - - -	1·02037
" " the Sound - - - -	1·00701
" " off Tunaberg, near Stockholm -	1·00476

Thus the density is least at Tunaberg, and increases as the ocean is approached. The same autho-

urity procured from 1000 grains of water, weight of salt as under:—

	<i>Gr.</i>
Water from the Frith of Forth - - -	36·6
„ „ the Scaw - - -	32·0
„ „ the Sound - - -	11·2
„ „ off Tunaberg - - -	7·4

Thus the water at Tunaberg scarcely yielded one-fifth part of the saline contents of the British sea; that of the Sound yielded less than one-third; and the difference at the Scaw was still considerable. This inferior degree of saltness is the joint effect of the number of rivers which the Baltic receives; the direction of its currents, which are generally *outward*; and the narrowness of the straits at its entrance. The first circumstance brings an immense influx of fresh water into its basin; the two latter tend to prevent the ingress of the ocean; and hence there is the least saline impregnation where the inflowing streams are the most numerous, and the outlying ocean is at the greatest distance. But differences are observed in the quality of the water, especially in the bays and gulfs, at opposite seasons. It is stated, that while fifty tons of water taken from the Gulf of Bothnia at midwinter will yield one ton of salt, it will require 300 tons at midsummer to produce the same quantity. Without vouch-

ing for the literal accuracy of this statement, it is no doubt substantially correct. Such a result might naturally be expected from the larger amount of fresh water poured into the gulf, through the melting of the snows at the commencement of the summer. The direction of the wind has also a perceptible effect upon the character of the Baltic water. Wilcke examined its specific gravity under different atmospheric conditions. Though no locality is mentioned, yet, being a resident in Stockholm, his experiments probably refer to a part of the sea as far north as that capital. He obtained the following results:—

	<i>Sp. gr.</i>
Wind at east - - - -	1·0039
Wind at west - - - -	1·0067
Storm at west - - - -	1·0118
Wind at north-west - - -	1·0098

The density of the water, or its proportion of salt, was thus found to be at its minimum with the wind at east; it was greater with the wind at west; greater still at north-west; and attained its maximum during a westerly storm. These differences are readily explained, for easterly winds will obviously co-operate with the almost constant outward current of the Baltic to repel the ocean, while west and north-west



winds will check the current, and aid the ocean to gain access to its basin. In the Sound, it is observed that winds from between west and north not only retard the ordinary outward motion of the water, but when strong and continuous they reverse its direction, and an inward current is produced. Nor is it necessary to this result that the last-named winds should blow home, to use nautical language, or be in direct action in the locality. It is sufficient that a gale should have swept across the North Sea from that quarter for several successive days. Such, however, is the natural tendency of the Baltic to pour out its water, consequent on the vast quantity received from the countries around it, that an outward stream is supposed to be constantly running in the Sound, at the depth of some feet, even when an inward oceanic stream is running with considerable strength at the surface.

The semi-diurnal advance and recession of the tidal wave is not known in the Baltic, except in the straits at its mouth, and there the oscillations are very feeble and irregular. This is owing to its entrance being at an acute angle with reference to the tide-wave of the ocean, instead of opening towards it. In the Sound, and as far as Copenhagen, when the weather is completely settled, a change of a few

inches in the water-stand announces the rare phenomenon of the flood and ebb, but farther southward it is never observed. Yet, though tideless, the waters of this sea are subject to alterations of level more or less local, occurring to a varying extent and at irregular intervals. This fact has long been known, and was first noticed by the naturalists of Sweden. Sometimes the surface rises upwards of three feet above the ordinary level, and maintains that height occasionally for weeks together, though most commonly only for several days. This movement occurs at all seasons, but is most frequent in the autumn or winter. It takes place indifferently whether the surface is agitated with waves or perfectly smooth. Instead of exhibiting a stormy aspect, the phenomenon is rather a calm and simultaneous movement of the entire liquid mass through a certain area, occasioning strong eddies and currents at its outskirts, particularly in the gulfs and straits. The Swiss lakes exhibit at times precisely the same local inequality of level, especially the Lake of Geneva, where the term *seiches* is applied to sudden elevations and depressions of parts of the surface. They are more or less frequent and considerable according to the frequency and power of those changes which take place in the superincumbent atmosphere, for the cause seems to

be wholly atmospheric. At an early period, prevalent winds, storms, heavy rains, and sudden river-floods were referred to by way of explaining these remarkable movements; and when found to be manifestly inadequate, the disturbance was summarily attributed to some occult law of physics. But since Schulten's observation of the water of the Baltic rising and falling in correspondence with barometric indications, his hypothesis has been accepted, and is quite satisfactory, that the variation of level is owing to the unequal pressure of the atmosphere. Columns of air of different densities pressing with unequal weight upon different parts of the yielding fluid, the depression of the surface at one point by the heavier air, and its corresponding rise at another beneath the lighter, naturally follows. This is doubtless the true principle of the phenomenon; but its exhibition is very much modified by geographical circumstances, and other incidents of position. The surface of all waters, whether lacustrine or oceanic, must be affected in like manner; but it only becomes noticeable in those large lakes or inland seas where the atmosphere is peculiarly liable to great and rapid transitions. The ocean is too broad an expanse, and subject to agitations too powerful from other causes, for the effect to be perceptible on

its surface. Yet along the coasts it has been observed that the height of the tides is affected by variations of atmospheric pressure. With a low barometer, indicating a lighter atmosphere, the tides may be expected to rise higher, and *vice versâ*, other circumstances being equal. The British Channel rises more than eight inches for a fall of about half an inch of the barometer.

Of all seas, the Baltic is one of the most dangerous to shipping, and harassing to crews. Sudden and frequent changes of the wind, shallow waters off-shore, innumerable shoals and insulated rocks, with currents divided by these obstacles, branching off in different directions to be re-divided by the same cause, till, meeting from opposite quarters, the waters are embroiled in the hurly-burly of a sturdy conflict; these are almost constant sources of anxiety to the mariner, for the navigation is most beset with such impediments precisely in those parts which are eminently the highways of commerce. Hence the proportion of maritime casualties is much greater in the case of vessels sailing to the Baltic ports, than in the instance of merchantmen passing between Great Britain and America. In the month of May, when the navigation opens in the Gulf of Finland, flags are planted, by order of the Russian government, at the

extremities of most of the shoals, which are red when placed on the north side of the channel, white when they are to be left on the south, and half red half white when they may be passed on either side. The hydrographical officers of the Czar have not performed this duty for obvious reasons in the present season. Nowhere have the waves the magnitude and grandeur which belong to those of the ocean; but they are not less furious, and far more difficult to manage, breaking abruptly, owing to the inconsiderable depths, and succeeding each other with greater rapidity. The long rolling billows common to the Atlantic are seldom seen, except in the more open parts of the sea; but sandbanks soon terminate their unbroken sweep; when, rent into a thousand antagonist columns, the fragments of the shattered wave are thrown together in unimaginable confusion. A "chopping sea," or one without any definite right-onward movement, but tossing up and down, to and fro, hither and thither—a chopping performed in most vigorous style—is eminently characteristic of the waters.

When Nelson arrived at the fleet off Yarmouth, about to sail for the Baltic in the first week of March, he found his superior in command, Sir Hyde Parker, somewhat nervous upon the subject of long nights

and fields of ice. Both are features of the region in winter. Yet only in its northerly extent is the length of the days and nights throughout the year different to what is experienced in the British isles, north of our midland counties; for Stettin and Grimsby, Copenhagen and Berwick-upon-Tweed, Riga and Aberdeen, Stockholm and Kirkwall in the Orkneys, St. Petersburg and Lerwick in the Shetlands, nearly correspond in latitude. But almost the whole of the Gulf of Bothnia ranges north of our highest latitude, and has days and nights of greater inequality. Towards the upper extremity of the gulf, on the day of the winter solstice, the sun is scarcely two hours above the horizon, giving twenty-two hours for the length of the night. But this long absence of the solar orb is compensated by the darting fires of the Aurora, with their brilliant illumination and gorgeous splendour; the clear vivid lustre of the moon and stars, the former without a tinge of halo round her disk; and the lengthened interval during which the sun's glorious lamp is aloft in the heavens in the opposite season. At the summer solstice there is a reluctant sunset after the clock has struck eleven. But even at the hour of midnight, the descended orb throws streaks of crimson light across the heavens, imparting a fiery tinge

to the landscape ; and soon after one, the animal creation returns to life, the singing of various birds announces the approach of morn, and the solar glory is again above the horizon. In the neighbourhood of Tornea, on the northern shore of the gulf, the sun does not set at all for a few days at midsummer ; and is continuously visible a little farther north, from the summit of a mountain, Avasara, for a much longer period. For upwards of a month, under the more southern parallels of St. Petersburg and Stockholm, the summer nights are intervals of bright twilight in fine weather, as in the instance of our own extreme northerly localities. Reading, writing, and other delicate operations may be performed without artificial aid, when the time-piece is marking the close of one day and the commencement of another. " I am writing at midnight," observes the Marquis de Custine, " without any lights, on board the steam-boat Nicholas the First, in the Gulf of Finland. It is now the close of a day which has nearly the length of a month in these latitudes, beginning about the 8th of June, and ending towards the 4th of July. About an hour ago, I beheld the sun sinking in the ocean, between the N.N.W. and N. He has left behind a long bright track which continues to light me at this midnight hour, and enables me to write upon

deck while my fellow-passengers are sleeping. As I lay down my pen to look around, I perceive already, towards the N.N.E., the first streaks of morning light. Yesterday is not ended, yet to-morrow is begun." In this gulf the lighthouses are lit in spring, as soon as the breaking-up of the ice opens the navigation; but towards the close of May they are extinguished, owing to the brightness of the nights, and not rekindled till the middle of July, from which period they are kept glowing till returning congelation suspends maritime pursuits.

Ice, formed along the shores, closing the ports, and extending over entire bays and gulfs, is the grand peculiarity of the winter. Its formation in latitudes corresponding to those of our own seas, which display no tendency to solidify in the most rigorous seasons, is due to the exclusion from the Baltic of the warmer water of the ocean, to the free exposure of its basin to the cold of the polar zone, to its slender depth and comparative freshness, for fresh water congeals at a higher temperature than salt. Ordinarily, both the northern gulfs are converted into a hard icy pavement through a vast extent of their area for four or five months in the year. All the shores to the extreme south are fringed with ice-fields; and the straits communicating with the

ocean are impassable from the accumulation of drift-ice. But in severe winters, even the straits and considerable spaces of the open sea have been completely frozen over, so as to admit of roadways being established upon them. Historical memoranda upon the state of the weather for a thousand years back, published at Vienna in the last century, compiled from old chronicles, supply the following details:—

In 1269, the Cattogat was frozen between Norway and Jutland.

In 1292, one sheet of ice extended between Norway and Jutland, so that travellers passed with ease.

In 1323, the winter was so severe, that both horse and foot passengers travelled over the ice from Denmark to Lübeck and Dantzic. Communication was maintained for six weeks, and places of refreshment were established upon the road.

In 1349, the sea was frozen over, and passable from Stralsund to Denmark.

In 1402, the Baltic was quite frozen over from Pomerania to Denmark.

In 1408, there was one of the coldest winters ever remembered. The whole sea between Gottland and Oland was frozen over, and between Norway

and Denmark, so that wolves driven from their forests came over the ice into Jutland.

In 1423, both the North Sea and the Baltic were frozen. Travellers passed on foot from Lübeck to Dantzic, and from Mecklenburg to Denmark.

In 1460, the Baltic was frozen, and both horse and foot passengers crossed over the ice from Denmark to Sweden.

In 1548, the winter was very cold and protracted.

Between Denmark and Rostock sledges drawn by horses or oxen travelled over the ice.

In more recent times, 1658, Charles X. of Sweden crossed both the Belts upon the ice, with his whole army, horse, foot, baggage, and artillery. Charles was on his way from Holstein to the attack of Copenhagen, and passed the Great Belt by the islands of Langeland, Laland, and Falster. His ablest officers endeavoured to dissuade him from the undertaking; but, though hazardous, it was performed in safety, and compelled the Danes to conclude the peace of Roeskilde. In a similar manner, during the war between Russia and Sweden in 1809, Barclay de Tolly led a Russian army from Finland across the Gulf of Bothnia, at the narrowest part, called the Quarken, forty miles wide. But the enterprise is

not likely to be repeated, owing to the difficulty and peril with which it was attended.

Though there have been remarkably long and severe frosts in the last two centuries, yet no instances have occurred of ice forming so extensively and strongly in the Baltic as those above recorded. Hence it is inferred, that the climate of Northern Europe has acquired a more genial character, owing, among other causes, to the destruction of forests, the extinction of bogs and morasses by drainage, with the careful and vastly extended cultivation of the soil. At present, the navigation is annually interrupted from three to four months in general, and for a longer period at the more northern ports. Colonel Jackson, in a communication to the Royal Geographical Society, published in the Journal, gives some interesting details respecting the seasonal freezing of the Neva at St. Petersburg, and the breaking of its wintry bonds, extending over an interval of 117 years. From this paper, it appears, first, that, out of 117 times, the river has only been frozen up once so late as the 14th of December; secondly, that it has been frozen 13 times in October, 95 in November, and 8 in December, the general period being from the 5th to the 20th of November; thirdly, that, out of 117 times, the ice has never broken up before the 6th of March,

and only once at that early date; fourthly, that it has broken up 18 times in March, and 99 in April, the general period being from the 5th to the 15th of April; and, lastly, that, one year with another, the navigation may be said to be open seven months, and closed the remaining five. Of course, in the southern parts of the Baltic, the ice forms later, and breaks up earlier. Drift-ice, which the currents convey through the straits into the Cattegat, rarely appears in the latter before the new year commences, and scarcely ever before Christmas. The period of its disappearance is more variable, as that depends entirely upon the state of the ice in the Baltic, where it has been known to remain fixed and passable between the island of Bornholm and Sweden so late as up to the time of the vernal equinox. It may be met with in April, is common in March, but generally ceases in February to be formidable to shipping. As long as drift-ice continues to be seen from the lighthouse on the Scaw Point, a white flag with a vertical blue stripe is hoisted.

In the lapse of centuries the ice of the Baltic has modified to no unimportant extent its geological condition. In the northern parts of the sea, where the water is least saline, the surface is frozen to the depth of five or six feet. Huge stones at the bottom

and the dislocated tops of rocks, are hence imbedded in the congealed mass. Thus grasped by the strong hand of winter, they are raised up when the water rises in spring from the melting of the snow, and borne off by floating ice-islands, to be finally lodged in a different site. In a similar manner, fragments upon the surface of the ice, detached from cliffs along-shore, undergo change of place. There are some curious and well authenticated instances of this transporting process. Professor Von Baer, in a communication to the Academy of St. Petersburg, mentions a block of granite, weighing a million of pounds, which was carried by ice during the winter of 1837-8 from Finland to the Island of Hogland; and two other blocks were removed by packed ice on the south coast of Finland, about the years 1806 and 1814, according to the testimony of the pilots and inhabitants. At Memel, in 1821, when the Niemen broke up, a mass of ice descended the stream and was thrown ashore, bearing in its bosom a triangular piece of granite, about a yard in diameter, resembling the red granite of Finland. A more singular and kindred circumstance is related by Dr. Forchhammer of Copenhagen. "In the year 1807," he states, "at the time of the bombardment of the Danish fleet, an English sloop of war, riding at

anchor in the roads at Copenhagen, blew up. In 1844, or thirty-seven years afterwards, one of our divers, known to be a trustworthy man, went down to save whatever might yet remain in the shipwrecked vessel. He found the space between decks entire, but covered with blocks from six to eight cubic feet in size, and some of them heaped one upon the other. He also affirmed, that all the sunk ships which he had visited in the Sound were in like manner strewed over with blocks."

This transporting process, in action at present, is of great interest, on account of geological phenomena common in the Baltic basin. To a considerable distance inland, the surface of Sweden, Finland, Russia, and North Germany, is profusely strewn with erratic blocks, which, in various places, give to the landscape the appearance of a country in ruins. They are angular or rounded boulders of granite, porphyry, gneiss, primary limestone, and other rocks, differing from the smallest size to enormous masses of 200 feet in circumference and 30 feet in height. These materials have no natural relationship to their present sites, but are more or less remote from the place of their origin: they are hence termed erratic. The nearest beds of kindred rock to which they can be referred are in the Scandinavian Alps. That they have been derived from that quarter,

at least principally, is established by the fact that their mineral characters agree with those of the mountain masses of Norway and Sweden, while the limestones contain organic fossils peculiar to the transition series of those countries. The travelled fragments are not equably diffused over the surface of the zone they occupy, but form groups in particular situations, often elliptical in shape, the major axis extending from north-west to south-east. They gradually become less in amount, and of smaller dimensions, on receding from the northern highlands. It is quite an unsolved geognostical problem by what means these blocks were detached from their original position, carried across the Baltic, and scattered over the sandy plain to the southward and eastward of it. It is scarcely possible to account for the entire phenomena by one simple event, but probably complicated causes and forces co-operated. Among others, the transporting agency of ice-fields at a period when the greater part of Northern Europe was submerged, is a perfectly conceivable mode of transit, sustained by the experience of the present epoch.

The first signs of coming winter in the North,—falls of snow, or “white flies,” as the firstling flakes are sometimes familiarly called, obstruct intercommunication for a time, or so long as the departing summer

maintains any kind of struggle with the approaching season. Without continued frost to harden it, the snow impedes wheel-carriages, while it does not allow the use of the sledge. So marked and periodic is this impediment to progress, that in various parts of Russia it has given rise to a popular phrase descriptive of the period, "the time of the unroading," *vremena raspútya*, or the spoiling of the roads. But when winter becomes lord of the ascendant, after a short conflict, the entire North is converted into an apparently interminable expanse of hard snow, forming a vast highway for the accommodation of the traveller. There is great interest connected with the monotony of the scenery. The cleanness of the landscape, the facility for rapid sledge travelling, the freedom to wander at will over brooks and pools which arrest progress in summer, and the millions of icy crystals glittering in the sunbeams with the brightest prismatic colours, are pleasing features of the season. The out-of-doors appearance of the people is not, however, improved by it, as the necessary costume of fur cloaks and caps, or shaggy skins thickly mantling the person, and leaving scarcely a bit of visage to be seen, gives them the aspect of two-legged bears upon the run, — quick movement being essential to keep up the circulation. The cold is often terrific. At Stockholm the thermometer

frequently descends to 28° below zero, and sometimes to 54° at St. Petersburg. But this extreme cold seldom lasts long on the coasts, though more persistent inland; and during its continuance the weather is usually fine, often splendid. The storm-spirits sleep; the air is calm; the sky clear; and the sunshine glorious. But as almost every one keeps carefully within doors, unless compelled by necessity to go abroad, a nearly unbroken silence reigns in town and country, on hill and vale, in frosty-white forests, and by pent-up floods, solemn and unearthly, sometimes awful to the stranger. On the shores, winds from seaward interrupt this terrible cold, relieve the temperature, but bring raw and foggy weather.

Another "time of unroading" marks the year of the North, equally as periodic and definite as the former. It occurs when spring wrestles with winter for the mastery, and compels the ice-king to resign his dominion over the elements of nature. As soon as the genial season has secured its triumph, after some interchanges of rapid thaw by day with biting frost by night, the snow-ways are obliterated, the surface hastily throws aside its winter dress, the brown soil re-appears, and the imprisoned streams are liberated. But the rivers are rendered impassable for a time by furious floods, rolling along enormous

masses of ice, while locomotion by land is a disagreeable splashing through trickling waters, or shoals of mud, till the natural drainage has carried off the produce of the thaw, and the earth dries beneath the glowing sun. But the spring can scarcely be reckoned a definite season, so speedily is it summer. Vegetation advances with marvellous quickness, as if the grasses, shrubs, and trees had been suddenly enfranchised with independent life, instead of simply obeying the influence of warmth and moisture. In little more than thirty days after the Neva has been covered with passable ice, the birch trees have put forth their full complement of leaves, and in ten days afterwards the *syringa vulgaris* is in flower. By comparison of Erman's and Goppart's observations on the first manifestations of vegetable life, it appears that, while they are about a month later at St. Petersburg than at Breslau, the various phenomena of development succeed one another with far greater rapidity at the northern capital, both with reference to native and acclimatised plants. Thus the budding of the birch is followed by that of the

	<i>At St. Petersburg.</i>	<i>At Breslau.</i>
Mountain-ash - -	in 2 days	in 6 days.
The lime-tree - -	" 5 "	" 15 "
The flowering of the syringa	" 10 "	" 39 "
Of alchemilla vulgaris	" 18 "	" 51 "

If the winter has its rigorous cold, the summer has its excessive heat, with an ample population of tormenting mosquitoes. The contrast between the temperatures of the two seasons is most patent apart from the coasts, littoral climates being more equable than continental, owing to the more uniform temperature of the contiguous sea. But, unlike the days of winter, which brighten as the cold sharpens, the days of summer become dull as the heat increases, while the succeeding nights are magically clear. There is a haze aloft, and all round the horizon, often with a bluish tinge, not moist, and therefore popularly styled sun-smoke, to discriminate it from ordinary fog. It saddens the sky, restricts vision, confuses objects, and tarnishes the landscape.

Owing to the high temperature of summer, the vine, which has its northern limit of successful cultivation in western Europe about the mouth of the Loire, comes to perfection on the south Baltic plain, in a latitude corresponding to that of Yarmouth and Norwich. But crossing the sea, and proceeding northward through Sweden, the effect of the long cold winter, depressing the mean temperature of the year, is very speedily evidenced by the successive change of vegetation. The mulberry, walnut, and chestnut ripen in Schonen, at the south extremity.

Natural beech-woods cease soon after passing the parallel of Kalmar, a limit which here defines the range of the nightingale towards the pole. The plum bears as far as Gefle, upwards of 100 miles north of Stockholm. The oak, lime, and elm cease to thrive at the 61st parallel; apple and pear-trees are planted with success as far as Sundsvall, at the 62nd; the cherry, alder, and maple stand their ground to the 63rd; wheat is raised, but with difficulty, in Angermanland, at the 64th, the general limit of garden cultivation; oats very rarely ripen at a higher latitude; rye, hemp, and barley, potatoes, broccoli, and gooseberries, with the birch, fir, dwarf-willow, and mountain-ash, extend beyond the far extremity of the Gulf of Bothnia, to within the Arctic Circle. At Enontekis, $68^{\circ} 30'$, nearly the north point of the Baltic basin, the mean temperature of the year is from four to five degrees below the freezing point; and, on the average, once in three years a remunerative crop of barley is obtained.

The ichthyology of the Baltic is not remarkable for either variety of species, or number of individuals in general. The herring once visited it in vast shoals from the North Sea, and was the object of an important fishery in the fourteenth and fifteenth centuries on the southern shores of Sweden. But

only stragglers are now met with. Varieties of cod are caught in the straits formed by the Danish islands, which are not found in the interior sea; and in the early months of winter herds of porpoises crowd into the Little Belt from the ocean, where they are eagerly hunted for the sake of their skins and blubber. Salmon, flounder, sturgeon, and turbot, are widely distributed. The sword-fish also occurs; and seals are captured in great numbers, on the breaking up of the ice by the islanders of Gotland and Aland. Some non-oceanic fish, perch, pike, and barbel, live in the comparative fresh-water. The most valuable fishery is that of the stroemling or strömming, carried on by the Alanders, and the inhabitants on both sides of the Gulf of Bothnia, northwards to the Quarken. This is a diminutive fish of the herring family, not unlike the sprat, but more delicate. Vast quantities are annually taken, dried and salted, forming an important article of food in the interior of Sweden, Finland, and Northern Russia.

A different kind of fishery distinguishes the shores of East Prussia, the product being amber, so well known for its electrical properties, and prized for ornamental purposes. Though found along the coast of Pomeranian Prussia, the chief site of the produce

is between Dantzic and Memel, particularly the neighbourhood of Königsberg. After high north winds have agitated the sea, shoals of seaweed are washed towards the strand, among which the carbonaceous mineral is found, adhering to the mass, or entangled in it. As soon as a cargo arrives within convenient distance, the amber-fishers enter the water to secure it, haul the prize upon the beach, and examine its contents. The amber occurs in nodules varying in size from that of a nut to that of a man's head, though the latter size is very rare. It has been obtained by regular mining in the sands, and divers have been employed to search for it at the bottom of the sea, but neither plan has proved remunerative, and the billows are now the sole agents of the supply. About 150 hogsheads are annually collected, an amount which has been steadily maintained for three centuries. But the occupation is strictly closed to individual enterprise. The Grand Masters of the Teutonic Order, during their reign upon the coast, took possession of the trade, and derived a considerable revenue from it. It afterwards became a royal monopoly. An officer of the government superintended the collection, disposed of the proceeds by public auction, maintained watch and ward on the coast, and any individual

detected collecting on his own account was liable to capital punishment. Since the commencement of the present century, the right of collecting has been let by the government to contractors, who pay an annual rental, and have the monopoly of the shore. At present, a person detaining a piece of amber, accidentally found, is liable to be prosecuted for theft; nor can the Königsbergers roam their own seaside at will, beyond certain limits, without being subject to search by watchmen of the strand. Amber is an indurated fossil resin produced by an extinct species of pine, often with insects imbedded in it. Hence, in this part of the Baltic, where the waters now freely sport, forests of amber pines once waved to the winds, and were either slowly submerged by the encroachments of the sea, or suddenly engulfed by some grand catastrophe of nature.

It was chiefly from amber-merchants, who conveyed the product overland to the south of Europe, that the ancients obtained knowledge of the Baltic, for their own navigations never extended to its waters, and their information was almost entirely limited to the bare fact of its existence. The inland sea is referred to under a variety of names, as that of the *Venedicus Sinus* by Ptolemy, the *Mare Suevicum* by Tacitus, and the *Sinus Codanus* by Pliny.

Locally, in the countries on the eastern side, it was formerly known as the *Varyazskoye More*, or Sea of the Variaghi. The German and Scandinavian nations of the present day use the title of *Ost-See*, the East Sea, which discriminates it from the ocean on the west. The derivation of the name with which we are familiar, *Baltic*, is quite uncertain; but it has existed from the twelfth century, when it was used by Adam of Bremen. The Danish *baelt*, "a girdle," and the Lithuanian *balta*, "white," have both been quoted as its roots. Seas covered in winter to a considerable extent with ice, while their shores are clothed with snow, are literally "White Seas."

CHAP. III.

GATES OF THE BALTIC AND THE DANISH SHORES.

DANISH ARCHIPELAGO. — THE SOUND. — SWEDISH SHORE
 — HELSINGBORG, LANDSCRONA, MALMÖ. — DANISH SHORE.
 — ELSINORE. — THE SOUND DUES. — TRAFFIC. — SHAK-
 SPEARE AND HAMLET. — KRONBORG CASTLE. — CARO-
 LINE MATILDA. — ISLAND OF HVEEN. — COMMEMORATION
 OF TYCHO BRAHE. — COPENHAGEN. — GENERAL DESCRIP-
 TION. — MUSEUMS AND LIBRARIES. — AMAK ISLANDERS. —
 MEMORIALS OF COPENHAGEN. — BATTLE. — KIOGE BAY.
 — ARRIVAL OF SIR C. NAPIER. — THE GREAT BELT.
 — SPROGÖ ISLAND. — FUNEN. — THE LITTLE BELT.
 — SHORES OF SLESWICK AND HOLSTEIN. — KIEL. —
 ISLAND OF BORNHOLM. — A VISIT. — THE ERTHOLMS. —
 CHRISTIAN IV.

THE three entrances of the Baltic, which may be considered its gates, are formed by the comparatively large islands of Zealand and Funen, and the continental coasts of Sweden and Denmark. These islands, and four lesser immediately to the south, Langeland, Laland, Falster, and Möen, with upwards of sixty more dwindling down to insignificant tracts, compose the Danish Archipelago. The entire group occupies an area not exceeding 100 miles from north to south by 130 from east to west. Thus

crowded, the separating channels are narrow, and are rendered still more confined by innumerable shoals and sandbanks. Though contiguous to one of the great highways of European commerce, many of these insulated spots were little known to each other, and much less to the outlying world, prior to the establishment of steam navigation. The physiognomy of the more extensive is very uniform. There is no bold scenery, but it is often picturesque, and eminently beautiful with tolerable summer weather. Striking blendings of land, water, and sky are to be seen in almost every direction, while the white sails of merchantmen, the boats of pilots and fishermen, rich meadows and noble beech-woods, neat churches, windmills, and homesteads, give variety and life to the landscape. Vegetation is everywhere luxuriant, and long retains a vernal appearance, owing to the humidity of the atmosphere and of the soil. When the plains of Germany are brown and ashy with the summer heat, the isles of Denmark delight the eye with a fresh bright green; and as truly deserve the title of emerald as our sister kingdom. But dense fogs and cold drenching rains are more common experiences than fine weather, marring out-of-doors enjoyment. Yet, when a gale from the westward drives up clouds of mist from the

Atlantic, alternately veiling and disclosing sea, shore, and sky, fine studies are afforded to the painter of marine scenery.

I. THE SOUND.

The eastern entrance, between Zealand, the largest island, and the Swedish shore, is the great commercial thoroughfare — the Öre Sund of the Danes, and the well-known Sound of the English. But these denominations do not denote the same extent of water. The Danish Sund is restricted to the narrower part of the channel, while the English Sound includes the whole arm of the sea from the Cattegat to the Baltic. At the narrows, the opposite shores approach within two miles and a half of each other. In 1830, when the channel was choked with drift-ice, which a hard frost converted into a compact mass, an accurate measurement was made of its width. This was found to be 4602 yards between the harbour of Elsinore on the Danish, and that of Helsingborg on the Swedish side. But these towns are somewhat diagonal with reference to the strait, and a direct line across it, from the fortress of Kronborg, immediately above Elsinore, to a stone tower on the opposite shore, measured 4328 yards. This distance, somewhat less than two miles and a

half, marks the narrowest part of the channel. It expands to upwards of twelve miles off Copenhagen, and to sixteen miles below it. The depth is very irregular, varying from three to nineteen fathoms; but the more considerable of these depths are rare and local. Shallows everywhere abound, requiring careful pilotage in the instance of large merchantmen. Nelson, with the inferior line-of-battle ships of his day, found it one of the most harassing tasks of his life to reach the Danish capital by this route; and was almost worn out with fatigue and anxiety on accomplishing it. After the battle of Copenhagen, on proceeding to the Baltic, he had the guns of his ships taken out, and carried in merchant vessels, in order to pass through the "grounds," or the shoals which stud the southern part of the channel. In the present spring, Sir Charles Napier, in the colossal Duke of Wellington, and Admiral Parseval Deschanes, in the *Inflexible*, with all the large men-of-war belonging to the British and French squadrons, took the route of the Great Belt, a less direct and equally intricate passage, but with a greater average depth of water.

On entering the Sound from the north, the bold steep rocks of Kullen Point, crowned with a lighthouse, and hills of a high and dark appearance are

seen on the Swedish side. In the same direction at night the horizon glows with the fires of adjoining coal-pits. The coast soon becomes low to the south, is of moderate height at Helsingborg, beyond which it remains clifly, but loses all character of elevation, and is entirely destitute of wood. Helsingborg, a small uninviting town, maintains communication across the strait with Elsinore by a regular ferry, and profits by the transit of passengers through it between Copenhagen and Stockholm. The inhabitants have not forgotten that Bernadotte landed at their harbour on being called to the throne of Sweden, for his name is chiselled out upon the pier, said to have been originally written by himself with chalk upon the spot. On the same shore is Landsrona, about midway through the Sound, with excellent maritime accommodation ; and Malmö, a decayed but still considerable place, nearly opposite Copenhagen, which, in fine weather, may be seen from it at the distance of sixteen miles. It will illustrate the unimportant size of the Swedish towns to state that Malmö, with only 9000 inhabitants, is the sixth in point of population in the kingdom. The infamous Bothwell was a prisoner for some years in its castle.

The Danish side of the channel is of greater interest, and more pleasing aspect. Its low shores

descend in light green slopes to the water's edge, and, with few exceptions, are adorned with beech-woods all the way to Copenhagen. At the entrance, Elsinore, with numerous shipping generally in the roadstead, and pilot-boats passing to and fro, exhibits a somewhat lively scene; and, with the adjoining Castle of Kronborg, the turrets of which are visible far away to seaward, revives recollections in the English mind of Hamlet and Shakspeare, and of the unhappy sister of our George III.

Elsinore has been called the Wapping of Denmark, and Kronborg Castle its Windsor; but the resemblance is not very patent. Mariners, naval store-keepers, officers of customs or quarantine, and consular agents, form the chief part of the population, engaged in victualling, clearing, and piloting ships. A number of incorporated ferrymen, in command of seventy boats, are ever on the alert, ready to go out to vessels in distress, whose skill and courage have been tested in the wild tempest, and are as well known as in the instance of the boatmen of Deal. Many names of our countrymen who have died at sea by hapless shipwreck or natural causes, occur among the inscriptions in the public cemetery. On passing Kronborg, outward or inward, all vessels are required to show their colours, as well as to

anchor in Elsinore roads, for the purpose of paying the Sound dues, and of being reported at the quarantine office. There is ample security for this stoppage besides the guns of the fortress, for, without a bill of health from this station, and proof of having paid the dues, no vessel is admitted into any port of the Baltic. The toll levied is a per centage on the value of the cargoes. It is less in the case of English, Dutch, French, Swedish, and Russian vessels, than of those belonging to other nations. But men-of-war and yachts of all countries pass free. These dues have existed from an early period, but it is quite uncertain how they originated, whether arbitrarily imposed by Denmark when supreme as a maritime power, or conceded as the result of an engagement to maintain lights upon the coast. They were guaranteed to the Danish Crown by the Treaty of Vienna in 1815, and supply it with an important revenue, not less than a quarter of a million sterling per annum, a tolerable salary for keeping the gate of the Baltic. The hours at which vessels may be cleared at the custom-house vary according to the season, but are announced by a gun fired morning and evening from the guard-ship. From this ship the instant of Greenwich mean noon is made known by the dropping of a ball. The number of vessels

passing the Sound, inwards and outwards, was as follows in the annexed years:—

1835	-	-	-	-	10,255
1840	-	-	-	-	15,662
1851	-	-	-	-	19,919
1852	-	-	-	-	17,563

In the last-named year, the vessels returned belonged to the following countries:—

British Isles	-	-	-	-	3,902
Norway	-	-	-	-	3,020
Prussia	-	-	-	-	2,319
Sweden	-	-	-	-	2,100
Holland	-	-	-	-	1,691
Denmark	-	-	-	-	1,464
Russia	-	-	-	-	946
Mecklenburg	-	-	-	-	771
Hanover	-	-	-	-	545
France	-	-	-	-	283
Oldenburg	-	-	-	-	183
Lübeck	-	-	-	-	136
United States	-	-	-	-	76
Hamburg	-	-	-	-	46
Bremen	-	-	-	-	22
Spain	-	-	-	-	6
Venice	-	-	-	-	2
All other places	-	-	-	-	51
Total					- - 17,563

This amount of annual traffic gives an exalted idea of the commerce of the Baltic, yet it must be re-

membered that it only represents the external trade, there being in addition the internal traffic, carried on by the marines of Denmark, Sweden, Prussia, and Russia. Navigation has recently been astonishingly active in the Sound, as many as 250 vessels having passed in a day. During the first six months of the last year 6615 vessels passed; but, in the corresponding period of the present year, the number amounted to more than 7500, showing an increase of 900 ships. Of these, 2130 ships passed in the single month of June. The warlike movements of the period account for the increase, an enormous number of transports being employed in the service of the Anglo-French fleet.

The scene of the tragedy of Hamlet is laid at Elsinore. But, using poetic license, Shakspeare has transferred the locality of the Prince of Denmark hither from the peninsula of Jutland, where he lived, reigned, died, and was buried. With the same liberty, the dramatist did not concern himself to depict the natural features of the selected site, even supposing that he was accurately acquainted with them. No spot in the neighbourhood answers to the described place of Ophelia's death : —

“ There is a willow grows ascaunt the *brook*,
That shows his hoar leaves in the *glassy stream*.”

Or to the language of Horatio :—

“ The morn, in russet mantle clad,
Walks o'er the dew of yon *high eastern hill*.”

Or to the words of the same party, when dissuading the prince from following his ghostly guide :—

“ What, if it tempt you toward the flood, my lord,
Or to the *dreadful summit of the cliff*,
That *beetles o'er his base into the sea* ?
And there assume some other horrible form,
Which might deprive your sovereignty of reason,
And draw you into madness ? think of it :
The *very place puts toys of desperation*,
Without more motive, into every brain,
That looks *so many fathoms to the sea*,
And hears it roar *beneath*.”

Elsinore has no “ Shakspeare's Cliff ” like Dover, nor is there one within many a mile of it at all resembling the dizzy precipice described above. Beyond repeated mention of the name, there is nothing in the tragedy which we can identify with the place, except notices which are equally applicable to a thousand maritime localities. Still, as the selected scene of a splendid work of genius, it will ever be associated in the minds of Englishmen with the bard of Avon, and the obscure Jutish prince he has immortalised. The line in Campbell's famous ode on the battle of Copenhagen—“ Thy wild and

stormy steep, Elsinore!"—is of course equally a poetic fiction.

Kronborg Castle, an immense pile of Gothic architecture, immediately adjoining the town on the north, and projecting into the sea, is an imposing object, viewed in any direction, but especially from the surface of the Sound, combining the strength of a fortress with the elegance and grandeur of a palace. The edifice was founded by Frederic II. in the year 1574, and completed in the reign of Christian IV. It remained a royal residence for some time, but has long been appropriated to other purposes, now being used for a prison and a sea-mark. The northern turret bears a fixed light, and commands a fine view of the channel, with its shipping, and the Swedish shore. In this building, in 1772, Caroline Matilda, Queen of Denmark, sister of George III., was confined upon a charge of which she has been acquitted by the unanimous verdict of posterity, including that of the Danish royal family. The story of her misfortunes is a more than thrice-told tale, though not so familiar to the present generation as it was to their grandsires. It has been properly said, that the memory of injustice ought never to die, for to hand it down on the page of history, branded with the infamy it deserves, is the only compensation which

can be made to the guiltless party, and may prove a useful warning to those who stand on the verge of a similar crime.

Married at an early age to Christian VII., an imbecile and vicious monarch, the young queen fell a victim to the ambition and malignity of her step-mother, the Queen-dowager, who wished to secure the succession to her own son. The plot contrived for this purpose involved a charge of political intrigue with the prime minister, Count Struensee, to which the suspicion of personal criminality was attached. He was a foreigner, the advocate of popular rights, obnoxious on both accounts to the higher classes. It was on the night of a masked ball in the royal palace at Copenhagen that the plot took effect. The king danced with the queen, who, upon his retiring from the room, gave her hand to Struensee. The Queen-dowager and her son Prince Frederic were present, and often exchanged remarks in a tone too low to be overheard. Caroline Matilda withdrew from the gay scene at two o'clock in the morning. At four, Prince Frederic, with his mother and two confidants, went to the king's bed chamber, and directed the page in attendance to arouse him. While alarmed by this disturbance at such an hour, they informed him that his consort, the minister,

and other confederates, were at that very moment drawing up an act of abdication, and would compel him to sign it, unless their movements were promptly anticipated. Upon this monstrous accusation against a mere girl, unsupported by the slightest evidence, she was immediately arrested, and ultimately conveyed a prisoner to Kronborg. Struensee and Count Brandt were seized, and executed after a mock trial. After an imprisonment of some months, the queen was permitted to retire to Zell in Hanover, owing to the intervention of her brother; and three years afterwards she went in sorrow to the grave, at the still youthful age of twenty-three. No one now believes that a shadow of suspicion rested upon her character, but what an unscrupulous and malignant disposition may attach to the most blameless individuals. The ill-fated Matilda wrote with a diamond in her misfortunes on one of the windows of Fredericsborg Castle, the line —

“ Lord, keep me innocent, make others great.”

The pane of glass bearing the inscription is protected from injury by a screen of wire.

Nearly midway between Elsinore and Copenhagen, and in the mid-channel of the Sound, the Island of Hveen rises with moderately high and steep shores.

This spot is of interest as the scene of Tycho Brahe's residence towards the close of the sixteenth century. The celebrated Danish astronomer having received a grant of it from Frederic II., with an annual pension, erected a house and observatory on his insular domain, as fantastic in its architecture as in its name — Uranienborg, the Castle of the Heavens. Tycho was of noble birth, and seldom forgot his nobility. While eminent also as a severe observer, his mind was clouded by the delusions of astrology, in harmony with his age. The edifice he reared, of which representations have been handed down, partook in its aspect of the character of the man. It was not unlike the hold of a feudal chief, but more strongly answered to conceptions of the abode of an eastern magician. Here, master of the best instruments that could be procured, with a plebeian wife, and a favourite poodle, he pursued that course of pure observation for upwards of twenty years which supplied Kepler with the data of his brilliant discoveries. The revelation of the laws of the solar universe effected by that wonderful man had its birthplace on this obscure island of the Sound. The death of Frederic was fatal to the repose of Tycho. Under his successor he came into collision with the court, had his pension withdrawn, his poodle cuffed by the



prime minister, and quitted Denmark in disgust, to find a grave at Pragne. The glory of Uranienborg passed away with its founder. The Castle of the Heavens was dismantled by some succeeding proprietor, who cared not for the stars; its instruments were scattered far and wide; and, half a century after the death of their collector, Hveen came into the possession of the Swedes, when the site of his favourite residence was a green field, though still indicated by a few ruins towards the eastern shore. Honour has recently been paid to the memory of the astronomer by his countrymen. In the year 1846, on the three hundredth anniversary of his birthday, the inhabitants of Denmark, Sweden, and Norway, to the number of 8000, assembled on the little island to celebrate the occasion. The flags of the three Scandinavian kingdoms floated from the fleet of steamers which bore the pilgrims from different points to the place. A government war-steamer conveyed the professors of the Universities of Copenhagen and Kiel, the members of the Royal Academy of Sciences, and of other similar bodies, with a colossal bust of Tycho Brahe in white marble. This was erected amid the ruins of his old house, and left to its solitude,—for Hveen scarcely numbers 100 inhabitants, all of the poorest class, and possesses no

interest of itself to attract a visitor. A site for the monument in the capital would have been far more suitable.

The spires and public buildings of the Danish capital, with the masts of shipping in its roads and harbour, are distinctly visible from the astronomical island. On a near approach, the aspect of Copenhagen is striking in the extreme from the sea, especially in the full summer, owing to the dense masses of foliage which appear in connection with its material and marine features. But the interior is more suggestive of respectability and comfort than of elegance or grandeur, though by no means destitute of imposing edifices. The Danes naturally regard their capital with peculiar interest, as it is the only city or town they possess at all answering to the modern acceptation of those terms. This feeling rendered the English bombardment a specially exasperating event. But it has a more general interest, as the only truly island capital in Europe, whether we refer to past or present times. Venice, since it rose to the rank of a city, was never otherwise than materially and morally connected with the continent. But Copenhagen is not only completely insulated in relation to it, and to nearly the whole territory belonging to the Danish Crown, but is subject occa-

sionally to transient suspensions of continental intercourse. Sometimes, in the winter months, its position with reference to the rest of Europe is quite unique, drift-ice preventing all communication, and intercepting the transit of intelligence. Hence king, court, and citizens may remain for a fortnight as ignorant of what is passing in London, Paris, and Berlin, as if their locality had been suddenly shifted to the pole.

The principal part of the city, comprising the old and the new town, simply separated by a street, occupies a promontory of Zealand; another division is built on the adjoining Island of Amak; the intervening channel is the port, across which there is communication by drawbridges. Both parts are fortified with immense earthen ramparts, flanked with bastions, and surrounded by a deep and broad wet ditch. A citadel and some forts, with the celebrated Trekoner battery on a sandbank off the entrance to the port, are further defences. The ramparts extend through a circuit of five miles, and enclose a population of about 130,000. Being planted with double rows of lime-trees, they form an agreeable promenade in summer. In the trading part of the city, or the old town, the streets are generally narrow, the shops small, and the houses plain; but its aspect is rendered

somewhat picturesque and Dutch-like by an old-fashioned style of building, and the occurrence of canals which penetrate it in various directions from the harbour. The new town, the residence of the court, has superior external arrangements. But the entire street-architecture of Copenhagen is of a very ordinary description ; and the greater part of the thoroughfares have an air of striking quietude at variance with what is naturally expected in the capital of a European kingdom of renown in history. Though there are few attractions for ordinary sight-seers, some public exhibitions are of remarkable interest to the more limited class of instructed visitors. The chief " lions " are the Palace of Christiansborg, with its Picture Gallery and Museum of Northern Antiquities ; the Museum of Natural History ; the Royal Library ; Thorwaldsen's Museum ; the Palace of Charlottenborg, now the Repository of the Academy of Arts ; the old Castle of Rosenborg, devoted to the reception of rarities collected by the various sovereigns ; and the Observatory.

The Museum of Northern Antiquities, founded in 1807, occupies a large suite of rooms in the Christiansborg palace. It is one of the most remarkable in the world, quite unique of its kind for completeness and systematic arrangement. In this repository,



illustrative monuments of the Scandinavian past are stored, amounting to upwards of 8000 articles, found by the delving peasant in turning up the soil, or obtained by exploring antiquarians from burial-mounds. The first room contains relics of the age of stone, dating full 3000 years back, when the people, ignorant of metal, slew their game, felled trees, and had all their domestic and warlike implements of flint or stone. Next come memorials of the age of bronze, when the uses of copper and tin were known, to which an antiquity of five or six centuries before the Christian era is assigned. Then follow articles of the iron age, a comparatively modern period, supposed to commence about the time that Christianity was first promulgated on the shores of the Baltic. Thorwaldsen's museum, an adjoining building, contains casts of all his works, as well as several of his statues in marble, to the number of about 300, which he bequeathed to his native city. The mortal remains of the great sculptor repose in a mausoleum at the centre of the inner quadrangle. The originals of his grand production—Christ and the Twelve Apostles, St. Paul taking the place of Judas—are in the *Frue-Kirke*, the Notre-Dame of Copenhagen. The Observatory, along with the University Library, occupies the

Runde Tarn, or Round Tower, an immense round brick building rising to a great height, attached to the Trinity Church. An inclined plane of brickwork winds within the tower to the summit, up which Peter the Great is said to have driven his empress in a carriage and four. The feat is possible enough; though how he contrived to descend is not stated, unless by backing, as there is not space for a vehicle of any description to turn. The summit commands a fine view of the capital, the Sound, the Swedish coast, and the Danish Islands.

No city of the same extent rivals Copenhagen in the richness of its literary and antique stores, or in the number of its societies for the encouragement of art, science, and general learning. These have long placed it at the head of the civilisation of northern Europe; and, together with the many illustrious names in its roll of citizenship, Niebuhr, Thorwaldsen, Oersted, Oehlenschläger, Rask, Magnusen, Grundtvig, and others, establish for the Danish capital a claim to be regarded as the Athens of the North. The Royal Library contains 400,000 volumes, arranged on open shelves, so as to be accessible to the public; and, besides the accommodation of a reading-room, books are lent out to respectable residents, and to strangers competently recommended.

It has a large collection of oriental manuscripts, only inferior in value to those of Paris; and of Icelandic works, beautifully written in the Runic character. Among the MS. documents, there is a curious version of part of the Old Testament, formerly in the possession of Count Thott, the oldest attempt at a Danish translation. It follows literally the Vulgate, for at the time it was made Greek is supposed not to have been known by any of the Danish clergy. But, with most absurd effect, the translator has attempted to express the derivation of the Latin words in his version. Thus the word *ceremonias* in the Vulgate is often rendered "wax, that is, wax candles," in the Danish; and the Almighty, in Gen. xxvi. 5., is made to commend Abraham for using wax candles in the observance of religious rites! The University Library contains 100,000 volumes; and Classen's 40,000, bequeathed to the public by the general of that name.

The more insular suburb of the city, or the Island of Amak, is inhabited chiefly by a race of foreign extraction, still distinct from the Danes in dress, manners, and language. About three centuries and a half ago Isabel, Queen of Denmark, a native of the Low Countries, imported from Holland a number of East Friesland families, in order to introduce

more skilful husbandry. They were established on the island, and their descendants still occupy it to the number of about 7000. The name of their principal village, "Hollander-byen," Hollanders'-town, commemorates their origin. Time has effected little change in the appearance of these colonists. They retain their picturesque, many-coloured national costume, which at once discriminates the girls of Amak from the more soberly attired maidens of Zealand. They are preached to also in the Dutch language by their own ministers, though Danish is, of course, sufficiently well understood for all practical purposes; and have civil and criminal tribunals peculiar to themselves, but under the jurisdiction of higher courts in the city. With the characteristic industry of their race, the flat swampy island has been rendered extraordinarily productive, so as to be at once the dairy and kitchen-garden of the capital.

Copenhagen, or Kjöbenhavn, according to the Danish form of the name, signifies the "Merchant's Harbour;" and the place is indebted for its existence as a city and capital to the convenience of the situation as a port. It had gone through the successive stages of fishing-village, town, and city, when Christopher III., in 1443, transferred to it the dig-



nity of metropolis from Roeskilde, the old capital of Denmark, and the mausoleum of its sovereigns. Few European cities have suffered more public calamities—pestilence, fire, and war. In 1711, 30,000 of the inhabitants were carried off by the plague; and in 1853 cholera made fearful havoc. Vast conflagrations raged in 1728, 1794, and 1795. On the second of these occasions the royal palace of Christiansborg was totally destroyed, and since rebuilt on its original scale. The citizens have, consequently, a lively dread of fire, though it is exhibited with little intelligence; for, while watchmen are stationed at high points to look out and alarm the slumbering inhabitants on the appearance of danger, there is no efficient water-supply secured in case of accident. But these visitations have been very serviceable in the issue, as wooden houses were swept away, and succeeded by improved brick buildings, while the streets were made broader and more regular. Nelson's terrible attack inflicted intense distress,

“ When to battle fierce came forth,
All the might of Denmark's crown,
And her arms along the deep proudly shone.”

A planted inclosure in the naval cemetery, outside the city, beneath the ramparts of the citadel, marks the grave of the gallant men who fell in its defence.

Rough blocks of granite in front serve as tombstones to record the names of the officers, and of their respective ships. An obelisk of grey marble, resting on a pedestal of granite, bears the simple inscription, *De faldt Faedreland*, "They fell for their fatherland. April 2. 1801." Beneath is written "Their grateful fellow-citizens have raised this monument;" and on a tablet of white marble, below laurel, oak, and cypress leaves, are the words, "The wreath which the country bestows never withers over the grave of the fallen warrior." Much greater material injury was inflicted by the bombardment under Lord Cathcart and Admiral Gambier, in 1807. Upwards of 300 houses, with one church, were almost totally destroyed, and 2000 dwellings were rendered uninhabitable. These events—the stern military necessities of the period—long embittered the minds of the Danes to the English. But lapse of time, free intercommunication, and intelligence respecting the political causes of hostilities, have so far changed the tone of feeling, that while the court of Denmark may sympathise with Russia in the present struggle, the people are decidedly on the side of the Anglo-French. In fact, the Danes are now generally aware of the true explanation of their disasters. Russia was their real author, constraining England by her tortuous



policy reluctantly to strike the blows in self-defence. The bloody battle of Copenhagen was mainly the work of the Emperor Paul; and the subsequent bombardment, that of his vacillating successor, Alexander.

Immediately south of the capital, the Sound forms the opening of Kiøge Bay, a station suitable for the anchorage of a fleet, and often used in time of war for that purpose. Juel's Ground, the name of a shoal in the roadstead, commemorates the celebrated Danish admiral, Niels Juel, who, in 1677, gained in its neighbourhood a decisive victory over the Swedes. Nelson proceeded to this anchorage after his conflict in Copenhagen Roads; and Sir Charles Napier, with the fleet under his command, then consisting of nineteen vessels, was here for some days in the present spring. During his stay, a remarkable demonstration of public feeling occurred. It was the memorable 2nd of April, the fifty-third anniversary of the battle of Copenhagen — a fine and nearly summer-like day. The fleet lay moored in a semi-circle in the bight of the bay. The Duke of Wellington, 131 guns, with Napier's blue flag flying at the fore, was in the centre. Next, on one side, was the St. Jean d'Acre, 101; then the Royal George, 120; the Edinburgh, 58; and the Neptune, 120,

with the red flag of Admiral Corry. Towards noon, the *Cimbria*, a Danish steamer, approached the squadron, with upwards of four hundred excursionists from Copenhagen. "We sailed round the fleet," observes one on board, "and the Danes greeted each ship, especially the *Duke*, with repeated hurrahs, which were answered with louder cheers from the fleet; and from two of them (the *St. Jean d'Acre* and the *Neptune*) with music. Evidently, we should have been most hospitably received on board; but the passengers of the *Cimbria* being so numerous, the Danes gave a proof of tact and good taste in withstanding their desire to see the interior of the ships, which would inevitably have been a great trouble to the crews, and especially the officers. The Danes, therefore, contented themselves with sailing round the fleet, singing the British national anthem, and giving vent to their delight and sympathy by repeated cheers to every ship. It was a delightful day, and one of the grandest sights I have ever seen as we lay to by the side of the last ship in the fleet — the *Neptune*, — and looked down along the majestic line, and saw the tremendous set of white teeth from a thousand cannon-mouths, smiling at us as friendly this time as they hit us hard fifty-three years ago." It was in *Kiøge Bay*, on the 4th,



that the Admiral received information of the declaration of war against Russia; and announced it by signal to the ships, some of which hoisted signals to the effect, "We are ready and willing."

2. THE BELTS. — KIEL BAY.

The middle passage into the Baltic, or the Great Belt, lies between the islands of Zealand on the east and Funen on the west, and terminates on the south with those of Langeland, Laland, and Falster. It is the broadest of the three entrances, varying in width from eight to twenty miles. Though almost everywhere of intricate navigation, there is water deep enough to float the largest vessels, except near the shores. Admiral Sir Charles Maurice Pole, who succeeded Nelson in command of the Baltic fleet, was the first who passed the channel with line-of battle-ships, working through it against adverse winds. There are no places of the slightest consequence upon its coasts, except Nyborg, at the upper extremity of a long fiord in Funen, a town of some importance in the middle ages, and now the chief pilot-station in the strait. All merchantmen proceeding through the Great Belt are bound to touch here, or at Slip's Havn, at the entrance of the fiord, in order to pay the duties, and pass the quarantine-office. A

regular ferry crosses the channel at this point to Zealand; and nearly midway, the little island of Sprogö occasionally serves as a temporary halting-place for passengers. It has a telegraph on the brow of a gentle hill for the transmission of intelligence, and a house of public accommodation adjoining, erected by the government; for frequently, in the winter season, the accumulation of drift-ice compels the mail to stop here, and travellers likewise, till the passage opens. So well known is this detention for its discomfort, that the Danes commonly express their dislike of an obnoxious individual by wishing him at Sprogö. Funen was the cradle of the Reformation in Denmark. Hans Tausen, who obtained the name of the Danish Luther, was born in an obscure village on the island, and brought up in the cathedral school of Odense, the capital. Here, in 1527, the Diet was held, under Frederic I., which granted perfect liberty of conscience to the Reformed party, cut off the dependence of the bishops on the Papal See, and vested the crown with the right of confirming their election by the chapters. Hans Christian Andersen, the popular writer of the present day, so well known to the English public, is a native of this provincial capital.

The western gate of the Baltic, or the Little Belt,



separates the island of Funen from the south of Jutland and the north of Sleswick, portions of the European continent. This is the narrowest of the straits, the least frequented, and the most dangerous, owing to the strong current which runs through it from south to north. At the southern extremity it is upwards of ten miles across; but northward the opposite shores converge towards each other till they form the Narrows at the northern entrance, where the distance between them is scarcely three quarters of a mile. Passing vessels pay the customary dues at Fredericia, near this point, on the continental side of the channel, and hoist their colours to the castle. Haderslev, an ancient and still flourishing town on the Sleswick shore, is of historical note, as the place where the founder of the present reigning dynasty, Count Christian of Oldenburg, was raised to the throne of Denmark in 1448.

South of the Belts, the extreme western arm of the Baltic, under the general denomination of Kiel Bay, washes the shores of Sleswick and Holstein, and maintains a nearly uniform depth of from nine to twelve fathoms. The coast scenery of the duchies is eminently pleasing, combining moderately high cliffs, deep fiords, fine timber, fertile fields, neat towns and villages, occupied by an industrious, in-

telligent, and thriving population. The spacious fiord of Flensburg stretches upwards of twenty miles inland, and is in general deep and wide. The town of that name, at its upper extremity, has a school of navigation, a college, and a well frequented harbour, admitting of large vessels coming alongside of its quays. Another inlet, still longer, but in places so narrow as to appear like a river, runs up to Sleswick, the antique capital of the duchy. Kiel stands on a third fiord, forming a harbour almost without a parallel, enclosed with finely wooded and most lovely shores. This little Holstein town is one of the most agreeable to be met with for a transient stoppage. It has a university of some repute, possessing a library of 70,000 volumes, with small but interesting and well-arranged collections of natural objects. The charming environs annually attract a number of inland visitors, intent on recreation and sea-bathing. Its importance has greatly advanced since a railroad connected it with Altona on the Elbe, and from thence with all Germany, Belgium, and France. One of the best routes between England and Denmark is by sea from London or Hull to Hamburg, and thence by rail from Altona to Kiel, which has regular steam communication with Copenhagen. The total distance is about 650 miles. Crowds of Holsteiners and north German people



have recently visited Kiel, to view the splendid British and French men of war at anchor in the bay, and witness their gunnery practice.

3. BORNHOLM.—THE ERTHOLMS.

These are the most advanced possessions of Denmark in the Baltic, and are in fact its only territories situated in the open sea. The large island of Bornholm is upwards of eighty miles from the nearest point of the Danish archipelago, and but little more than a quarter of that distance from the south-east extremity of Sweden. It geographically belongs therefore to the latter peninsula, and is often united to it by the ice in winter. The island forms a rhomboid averaging twenty miles in length by eleven in breadth; and contains a population of 27,000, of Danish extraction, and speaking the Danish language, but with a considerable infusion of German words. The shores are high, rocky, and treeless. Large barren heaths occupy the centre, where the land rises in the Rytterknecht Hill 509 feet above the level of the sea, which is considerably above the highest point of Denmark Proper. Building-stone, dark blue marble, potters' clay, and some coal are wrought on the island, chiefly for export to the capital. Agriculture, fishing, and a few simple manufactures, as wooden clocks, earthenware, tiles and bricks, with

home-spun linens, are the principal occupations. An ingenious native having accidentally taken to pieces a wooden clock imported from abroad, attempted the construction of another from the model. His success was so great that others followed the example, till wooden clocks began, and still continue, to be a principal article of export. Rønne, the capital and residence of the governor, on the western side of the island, has a considerable trade, despatches several fishing vessels to the Northern Ocean, and has regular intercourse by packets through the summer with Copenhagen. But Bornholm, cut off from communication with the world in winter, is a somewhat secluded spot, and was especially isolated prior to the age of steam. At present, in some of the villages, the inhabitants display extraordinary simplicity with reference to foreign objects. Their island — a mere speck upon the map of Europe, if it obtains notice — has all the importance of an imperial realm in their esteem.

Not many years ago, a sailing-vessel under stress of weather made for Bornholm. Finding a quiet anchorage on the leeward side of the island, some of the passengers went on shore. “Upon reaching the land,” says one of the party, “we made for the village which stood nearest our berth. Some young girls, whom we disturbed drawing water from a well, fled

upon our appearance with marks of terror on their countenances, and took refuge in the houses. When we entered the village, we found only a few old men and women, whom our aspect did not scare into flight, as the more youthful population ventured only an occasional peep from the doorways, doubtless considering us as some terrible monsters escaped from the deep. As the Danish language is spoken upon the island, we were unable at first to hold any intercourse with the people around us; but at last a person in a somewhat better garb than his neighbours advanced towards us, and in the German dialect invited us into his mansion. This we found to be the hotel of the village, and its occupier, as he himself positively assured us, the greatest man in the community. Though his house or cottage was upon a small scale, and as to furniture very bare, yet it was clean and orderly. It was, however, the most sumptuous abode in the parish, save that of the priest, who, our landlord informed us, lived about two miles up the country, in a very stately and magnificent residence. He likewise gave us to understand, that he was the only individual in the place who eat mutton to his dinner on certain days of the week, his fellow-citizens living upon fish and barley-bread the whole year round. 'Yes,' said he, 'all the people look up to

me, except on Sundays, when the priest comes down to preach. Ah! he is a great man, that priest! But I have seen much of the world also. I have been three times in Elsinore, and once in Rostock; and few can say as much. Yes, upon my word, I have seen a deal; so much, that the governor himself sometimes asks my opinion when he comes this way. And he is a greater man than the priest!' As he thought that some doubts might still remain on our minds as to the importance he assumed, he proceeded to direct our attention to the articles of furniture in the two rooms he occupied, which, although of the most ordinary description, were in his eyes evidences of a superior luxury. Of his bed he seemed singularly proud. 'See that bed,' said he, 'it is indeed a very fine bed. I assure you it is all stuffed with wool. But,' added he with a sigh, 'it is after all not so grand as the priest's bed.'" Upon this vaunted functionary, the Lutheran clergyman of the parish, being visited, he was found in the back-yard of his dwelling, without coat or waistcoat, and with his striped shirt-sleeves tucked up above the elbows, killing one of his pigs, though not for the supply of his own table, but for sale to the neighbouring garrison.

The Danish territories advance about ten miles further into the Baltic, and terminate with a cluster of little rocky islets, strongly fortified, collectively

called the Ertholms, but separately bearing the names of Christiansö, Fredericsholm, and Græsholm. The narrow sound between them forms a safe small harbour, of great service to trading vessels. Christiansö has a citadel, in the tower of which a revolving light is maintained. The common occurrence of the prefix *Christian* in the nomenclature of Denmark, especially that of its maritime localities, is an honour paid to the memory of Christian IV., who distinguished himself in many naval battles against the Swedes, and is the hero of several spirited ballads. He paid a visit to James I. of England, his brother-in-law, and became a popular personage in London. Both kings signalled the meeting with a boisterous revelry, more in harmony with the times of Scandinavian paganism than with the seventeenth century.

“ King Christian stood by the high mast,
 ‘Mid smoke and spray ;
 His fierce artillery flash’d so fast,
 That Swedish wrecks were round him cast,
 And lost each hostile stern and mast,
 ‘Mid smoke and spray.
 Fly ! Sweden, fly ! nor hope to win,
 Where Christian dauntless mingles in
 The fray ! ”

Thus commences one of the national songs of Denmark.

CHAP. IV.

THE GERMANIC SHORES.

HAFFS AND NEHRUNGS. — STETTINER, FRISCHE, AND CURISCHE HAFFS.—ORGANIC CHARACTER OF DEPOSITS.— CITY AND TERRITORY OF LÜBECK. — MEMORIALS OF LÜBECK. — DUCHY OF MECKLENBURG. — WISMAR. — DOBBERAN.—THE HELIGE-DAM.—ROSTOCK.—GROTIUS, BLÜCHER, NELSON. — PRUSSIA. — ISLAND OF RÜGEN. — STRALSUND. — STETTIN. — DANTZIC. — ITS HISTORY. — CORN TRADE. — MAGAZINE ISLAND. — FAHRENHEIT. — HEVELIUS. — COPERNICUS. — KÖNIGSBERG. — MEMEL. — RUSSIAN FRONTIER.

THE southern coast of the Baltic, extending from the borders of Holstein, through Mecklenburg and Prussia, to the Russian frontier, though not without some peculiar natural features, is of far less physical interest than the northern. But its mercantile importance is incomparably greater, comprising the out-ports of the corn-growing countries of central Europe. Expanses of fresh water, *haffs* or lakes, distinguish the shores. They are the estuaries of rivers, shallow but of considerable extent, communicating with the sea, but rendered lake-like by the narrowness of the outlets, and the fluviate quality of the water.

The Stettiner-haff, the first of these expanses encountered on passing from west to east, receives the discharge of the Oder, has an area of 180 geographical square miles, and effects its efflux by three confined channels, formed by the level wooded Islands of Usedom and Wollin, with the adjoining mainland. The rest are bounded to seaward by tongues of sand, called *nehrungs*, of extraordinary length in proportion to their breadth, and variously flat, or undulating with hillocks which the winds have piled. Thus the mouth of the Vistula is enclosed on the north-western side by a sandy promontory, eighteen miles long by only a quarter of a mile broad, terminating in the well-known Hela of Dantzic, marked by a revolving light. Another of these singular formations commences eastward of the corn-exporting city, thirty-eight miles long by less than one mile broad. It encloses the Frische-haff, the estuary of the Pregel, which has an area of 250 square miles, and opens to the sea by a narrow strait, half a mile wide, said to have been formed by an inundation of the lake in the beginning of the sixteenth century. A third sandy ridge lies immediately to the north, fifty-two miles long by one and a quarter in average breadth, almost entirely destitute of vegetation, but occupied by a few scattered hamlets. It bounds the Curische-haff,

into which the Niemen discharges itself, an expanse of 470 square miles, connected with the sea by Memel Deeps, a passage about 300 yards wide. It will afford some idea of these curious features of the coast-line if we suppose our own Landguard Point, off Harwich, to be continued parallel to the shore to Yarmouth; or conceive of a spit of sand running out from Dover, to be prolonged to Beachy Head, averaging fifteen miles from the strand, yet terminating within a stone's throw of the chalky promontory.

In the year 1839, Ehrenberg of Berlin, the great microscopist, examined the sediment deposited by the rivers in these land-locked expanses, brought up by dredging machines in the harbours, and made a striking discovery respecting its composition. He found it to consist largely of living microscopic organisms, and of the empty shells of siliceously-enveloped dead individuals. In the harbour of Wismar, these insignificant existences formed from one-twentieth to one-fourth of the entire mass. Similar experiments on the deposits at Pillau, the port of Königsberg, yielded a like result; and at Swinemünde, the port of Stettin, analyses of its mud-banks gave a proportion of from one-third to one-half of distinguishable organic bodies. The deposits of the

Nile and Elbe have since been ascertained to be similarly constituted. It thus appears, in certain cases at least, that the choking up of harbours and estuaries—a process in rapid action in various places, requiring the constant use of the dredging machine to prevent injurious accumulation—is not due solely to the mechanical transport of soil, but in part to infusorial animalcules wholly undistinguishable by the naked eye, but making up, by numbers too prodigious for arithmetic to express, for excessive individual minuteness. It is also certain, from this discovery, that there are subaqueous formations at present in process precisely analogous to the extensive masses of hard rock, as the polishing slate of Bohemia, which the microscope has shown to be almost entirely organic.

Not less than 750 miles of coast, following its sinuosities, intervene between the Holstein border of Denmark and the Russian frontier station to the north of Memel. Of this extent about 650 miles belong to Prussia, and the remainder to Mecklenburg and Lübeck.

The free city of Lübeck stands on a moderate eminence by the winding Trave, ten miles up the navigable river, and has Travemünde for its shipping out-port, a small fortified town and fashionable

bathing-place, situated at the mouth of the river, as the name denotes. Though shorn completely of its ancient glory, when, as the head of the Hanseatic League, its fleets commanded the Baltic, its voice decided in the affairs of kingdoms, while far-extended commercial relations rendered it the Carthage of the North, it still possesses a considerable transit trade, has opulent burghers, and retains many striking memorials of lost importance. Historical associations—houses, old, lofty, and picturesque, with their gable-ends facing the streets—church towers and spires out of the perpendicular—an antique cathedral and town-hall—rich wood carvings and examples of feudal fortification—invest the city with peculiar interest. The Dom or Cathedral, and the Marienkirche, St. Mary's Church, contain many curious objects. The latter has a celebrated Dance of Death, a pictorial satire on the vanity of mankind, with an astronomical clock, and is in itself one of the finest churches of North Germany, in elegantly pointed Gothic. The senate-house or town-hall, though somewhat defaced by modern repairs, is a striking turretted structure, in ancient Gothic, with several noble halls, in one of which, now divided into compartments, the deputies of the eighty-five Hanse Towns held their triennial sessions. It is now used

by the authorities of the city, who keep up the memory of former consequence in their style and title, the common councillors being the "well wise Sirs," the syndics "high wise," and the head burgomaster "Your Magnificence." Of the old fortifications four gates remain. The Holstein Gate is an eminently beautiful specimen of ancient feudal architecture. Huge ramparts of earth, planted with trees and laid out with walks and drives, contribute to the ornament of the town and the convenience of its inhabitants. Lübeck now contains a population of 25,000, commands an adjoining strip of territory of about 100 square miles, and is bound to furnish a contingent of 490 men to the Germanic Confederation. It had once a standing army of its own 50,000 strong. Sir Godfrey Kneller, the painter, and Mosheim, the ecclesiastical historian, were natives of Lübeck.

The city was founded by Adolphus II., Count of Holstein, towards the middle of the twelfth century. It was soon afterwards ceded to Henry the Lion, Duke of Saxony, who surrounded it with walls, established the magistracy, granted various trading privileges, and originated the celebrated code of laws, called *das Lübische Recht*, which many other towns adopted as a model of government. It was

subsequently subject to the Danes; but in 1226 the citizens expelled the garrison, and placed themselves under the protection of the Emperor Frederic II., who confirmed all their privileges, and declared Lübeck a free imperial city. From this period it rapidly grew to be a place of great trade, and became the principal emporium for the commerce of the Baltic, extending its dealings to Italy and the Levant. It took the lead in the League of the Hanse Towns. At a period when navigation was still imperfect, and when the seas were infested with pirates, it was of great importance to maintain a safe intercourse by land between Lübeck and Hamburg, as by that means the long and difficult passage of the Sound was avoided. Accordingly, a proclamation of the magistrates of Lübeck is extant, dated in 1304, announcing that they used the same mint and the same coins as the citizens of Hamburg; and that they maintained, at their own expense, thirty-two horsemen, and the magistrates of Hamburg eight horsemen, for the protection of merchants and merchandise going by land between the two cities, stating the sums charged for their escort.

The Hanseatic confederacy embraced every considerable city in the countries stretching from Flanders to the Gulf of Finland; and was more than

a match for the most powerful monarchs. These cities were distributed into four classes or circles. Lübeck was at the head of the first circle, and had under it Hamburg, Bremen, Rostock, Wismar, and other places. Cologne was at the head of the second circle, with twenty-nine towns under it. Brunswick was at the head of the third circle, consisting of thirteen towns. Dantzic presided over the fourth, which included eight towns in its vicinity, besides several that were more remote. The supreme authority of the alliance was vested in the deputies of the different towns assembled in congress. To this office any one might be elected. Hence the assembly embraced politicians, artists, lawyers, clergymen, as well as merchants, though the latter, of course, predominated. Its decrees were formally communicated to the magistrates of the cities at the head of each circle, by whom they were made known to the subordinate towns; and the most vigorous measures were adopted to secure obedience to them. The meetings were almost always held at Lübeck, where the archives were kept. One of its burgomasters presided; and, during the recess, its magistrates had the sole, or at least the principal, direction of the affairs of the League. This distinction of the city contributed to its aggrandisement. In the middle

of the fourteenth century, the pestilence called the "black death" is said to have swept away upwards of eighty thousand of the inhabitants, without reducing their number more than one-half; and two centuries later, in April 1580, between fifty and and sixty thousand citizens able to bear arms were numbered, which would certainly imply a population of two hundred thousand souls. The decay of Lübeck dates from the decline of the confederacy, as a consequence of the general improvement of society. At the last general assembly held within its walls, in 1630, the deputies merely appeared to declare their secession from it. The deeds and renown of this celebrated association survive in history; and its name is still retained by Lübeck, Hamburg, and Bremen, which the treaty of Vienna in 1815 recognised as the free Hanseatic cities of the Germanic Confederation.

Immediately eastward of the Trave, the territory of Mecklenburg-Schwerin commences, for the most part a sandy plain, interspersed with forests and a prodigious number of small lakes, with some remarkable banks of shingle on the shore. Wismar, a considerable mediæval town and shipping-port, at the extremity of a bay; Dobberan, a bathing-place, with a grand ducal palace, fine beech woods, and "holy

dike," a shingle wall; and Rostock, on an eminence in a flat but fertile country, are the chief maritime localities. The "holy dike," *helige-dam*, is a mound of flat stones, of different sizes and colours, which serves as a barrier against the sea. It extends more than two miles in length, is 15 yards in breadth, and from 12 to 16 feet high. According to popular story it was thrown up in a single night to protect the country from inundation. The dike was undoubtedly raised for that purpose by the hands of man; and is probably a monument of the northern tribes who once occupied the coast, raised at an unrecorded date. The stones are polished, joined without cement, and various figures may be traced upon them. Rostock, though not the capital of the grand duchy, is its largest and most important town, containing upwards of 20,000 inhabitants. It stands upon the Warnow, a river nearly half a mile broad, which forms the harbour, and falls into the Baltic after a further course of about nine miles. In 1850 nearly 1000 vessels entered and cleared at the port. St. Peter's Church is remarkable for its lofty spire, rising 420 feet high, and forming an important sea-mark. The University, founded in 1419, with which Kepler was for a time connected, has twenty-three professors, a library of 80,000 volumes, a

museum of natural history, a cabinet of medals, and a botanic garden. The celebrated Grotius ended his days at Rostock. Upon leaving Sweden, a violent storm drove his vessel to and fro in the Baltic, and obliged him to land on the Pomeranian shore. But he was so overcome with fatigue, and ill from exposure to the wind and rain, that in a few days he died. The house in which he breathed his last is pointed out in one corner of the market-place. The Blücher Platz, the name of a square, commemorates General Blücher, a native of the town. His statue, by Schudow, is in the centre. The house in which he was born, in 1742, still exists. Lord Nelson, during his cruise in the Baltic, lay for some days at anchor off Rostock. He received the Grand Duke, a brother of Queen Charlotte, on board his ship; and several inland towns sent deputations, with their books of public record, requesting the insertion of his autograph.

The coast beyond Rostock speedily becomes Prussian, and forms a spacious bay, with the island of Rügen on the north-western side, and the Stettinerhaff, at the south extremity. This island, the largest belonging to Germany, is of singular form, being cut up by indentations of the sea into a series of peninsulas, and of very picturesque aspect. The

surface strikingly contrasts with that of the mainland, which is flat and uninteresting in the extreme, presenting a pleasing diversity of hill and dale, many well-wooded slopes, and wild romantic ravines. The highest point in one of the peninsulas, composed of lofty and grotesquely grouped chalk cliffs, bears the name of the Königstuhl, "king's chair," or "King Frederic William's chair," from which a flight of 600 steps leads down to the beach. Rügen was one of the last strongholds of Paganism in the north. Sites of temples, stone coffins, jars full of bones and ashes, tumuli, and cromlechs or stones of sacrifice, are met with. These are traces of a barbarous people, whom Odoacer, king of the Rügii, nearly fourteen centuries ago, led from this remote spot and the neighbouring shores of Pomerania, to the conquest of Italy and Rome. The island was considered sacred to the goddess Hertha. Tacitus describes the site of her worship. An ancient beech forest, containing an oval-shaped pool, called the Black Lake, from the sombre shade of the adjoining trees, is still regarded with feelings of superstition, and believed to be identical with the place noticed by the historian. Rügen is remarkable for its fertility, and has a very creditable population, alike distinguished for industry and hospitality, especially to unfortunate mariners.

The cretaceous rocks have contributed, by their decomposition and intermixture with vegetable and alluvial loams, to form a soil equally adapted to agriculture and grazing. Humane laws respecting wrecks have been in force from an early date, providing protection for stranded property and relief to distressed seamen. During the Thirty Years' War, the Swedes gained possession of Rügen, and held it till the year 1815, when it was ceded to Prussia.

Opposite the island, across a narrow strait, stands Stralsund, in the midst of great lakes and marshes, so as to be entirely surrounded by water, and connected with the continent by bridges. This busy commercial town, formerly the capital of Swedish Pomerania, is celebrated for its long and ineffective siege by Wallenstein, during the religious wars of the seventeenth century; and as the scene of one of Charles XII.'s romantic adventures at a subsequent period. Wallenstein had sworn to take it, "even though it were fastened by chains to heaven;" but he was compelled to retire from its walls with great loss. Charles XII. arrived beneath them as a fugitive from Turkey; and, overcome with fatigue, he was found asleep on the outside by a sentinel on duty. The stone on which he reposed is preserved in the town-hall. Stettin, one of the most flourish-

ing towns and strongest fortresses of Prussia, with a population of 40,000, occupies an eminence on the left bank of the Oder. The river forms the spacious estuary called after the town a few miles below it; and communicates with the Baltic chiefly through the channel between the isles of Usedom and Wollin, the ordinary line of navigation. Gustavus Adolphus, at the commencement of his renowned campaign, landed in the former island with his army, and set his troops an instructive example, by falling upon his knees on the beach in prayer, rising to work with his own hands in throwing up entrenchments. Two Russian empresses were born at Stettin: — Sophia Augusta Frederica, Princess of Anhalt-Zerbst, afterwards Catherine the Great; and Sophia Dorothea, Princess of Würtemberg, the mother of the Emperors Alexander and Nicholas. Their fathers were the local governors at the time of their birth. The magistrates having complimented Catherine on ascending the Russian throne, she ordered that a copy of every gold medal struck in Russia should be given to the town, which now possesses nearly a hundred of them.

From this point the Prussian coast is altogether without interest, till, after a long course of northerly trending, it abruptly turns to the south, forms the

Gulf of Dantzic, and, resuming its former direction, extends due north to the Russian frontier, marked with the sandy ridges and large hafts previously noticed.

Dantzic, the principal port of the kingdom, and a first-class fortress, with 65,000 inhabitants, is situated on the left bank of the western main arm of the Vistula, between three and four miles from its outlet in the gulf. It is probably as old as the tenth century, and was held for a considerable period by the Knights of the Teutonic Order, under whom the present cathedral was founded. Upon shaking off their yoke, it became a free city, and was a principal member of the Hanseatic League, but accepted with certain limitations the protection of the kings of Poland. More than one attempt was made by the Poles to become its real masters. In repelling these attacks, the citizens received such important aid from a number of Scotch residents, whose ancestors had settled in the place as weavers, that they were invested with the privileges of freemen. A member of the Douglas family headed the colonists, and, to commemorate their valour, the arms of Scotland were set over the gate whence they sallied out upon the beleaguering army. The district where they resided still bears the name of Schottland. The city re-

mained independent, governed by its own magistrates, whose jurisdiction extended to a space of forty miles round, till the infamous partition of Poland, at the close of the last century, when it was assigned to the Prussian monarchy. Its capture by the French in 1807, under Marshal Lefebre, whom Napoleon created Duke of Dantzic, in honour of the event, and its recapture by the allies in 1813, are terrible episodes in its annals. Ramparts, bastions, redoubts, and wet-ditches, vastly strengthened since the war, with the lowness of the ground, and gigantic works to lay the adjoining country under water, render it as impregnable as any position can be made by artificial means.

On approaching Dantzic by land, lines of horse-chestnuts on each side of the road give a pleasing appearance to the suburbs in summer; and country-houses suggest ideas of citizen comfort and opulence. But if expectations of interior elegance and grandeur are raised, they will be disappointed. It is simply a large town of narrow streets and quaint-looking dwellings, somewhat gloomy, with few public buildings deserving notice besides the cathedral and exchange. The celebrated painting of the Last Judgment, attributed to John Van Eyck, commonly called the Dantzic Picture, is the great attraction of the

cathedral. Commercially estimated, Dantzic ranks with the greatest marts in the world, as the emporium of the produce of the fertile countries watered by the Vistula. It stands at the head of all the corn-shipping ports, as many as half a million quarters of wheat having been shipped in a single year, besides large quantities of flour, rye, barley, oats, linseed, hemp, flax, and timber. The Vistula rises in Austrian Silesia, and becomes navigable at Cracow, a distance of 430 miles from its mouth. From its upper basin, according to Mr. Jacob's Report, the wheat is conveyed chiefly in open flats, rudely constructed of fir, and covered with as rudely made mats of straw. The grain is heaped upon them, and left during the voyage exposed to all the inclemency of the weather, and the pilfering of the crews. The barges are floated by the stream, oars being only used at the head and stern, to steer clear of the sandbanks, which are numerous and shifting, and direct the boats under the several bridges. A small boat commonly precedes, with a man in it employed in sounding. Owing to this tedious mode of navigation, the voyage lasts for several weeks, and even months. Upon rain falling, it soon causes the wheat to grow, and the craft becomes like a little floating meadow. But the shooting fibres speedily form a thick mat, which

prevents the moisture from penetrating to any depth, and protects the main bulk. Upon reaching the outport, the barges are broken up and sold, the crews returning home on foot. The green surface of the cargoes is thrown aside. The remainder is spread out upon the ground, exposed to the sun and air, and protected when rain is apprehended, as well as during the night, by stacking, and a covering of linen cloths.

A long interval thus elapses from the commencement of the voyage till the wheat is sufficiently dry to be warehoused. The granaries are on an island in the heart of the city, formed by two arms of the Mottlau, a tributary of the Vistula. It bears the name of Speicherinsel, or "Magazine Island." The buildings are of six or seven stories, furnished with an ample allowance of windows, which are left open in dry weather to ventilate the corn. It is usually turned over three times a week, and thrown as high in the air as the ceilings will admit. Hemp, flax, and other produce are stored in the same place. To guard against fire, no lights are ever admitted to the island, and no person is allowed to live upon it. Drawbridges connecting it with the streets are raised at night; and formerly, perhaps at present, from twenty to thirty dogs were turned loose for further

protection. Ships are loaded with remarkable dispatch by gangs of porters, who will complete a cargo of 500 quarters of wheat in three or four hours. The export of grain from this port has been vastly increased since the abolition of the British corn laws. The total annual exports are valued at somewhat less than 1,000,000*l.*, and the imports at 300,000*l.* Since the commencement of the war, the postal authorities of the city are said to have had their nerves not a little tried by the extent of the mail between England and the Baltic fleet, which passes by way of Belgium, North Germany, and Dantzic, where a steamer weekly arrives from the squadron and departs. It has been mentioned with astonishment, that in the course of fourteen days, 8500 English letters passed through their hands.

Fahrenheit, the optician, who invented the thermometer bearing his name, and Hevelius, the astronomer, were native Danzicers. The latter became one of its merchant-princes and magistrates, established an observatory in connection with his house, was visited by our countryman, Halley, at the request of the Royal Society, to solve a problem of observation, and published an account of the transit of Venus in 1639, as seen by the youthful Englishman, Horrox, in the neighbourhood of Liverpool,—

the first human being who ever witnessed the phenomenon.

Sites of interest in the history of theoretical and practical astronomy lie to the eastward, Elbing, Frauenberg, and Königsberg, on the inner shore of the Frische-haff. Copernicus, born on the Vistula, spent the greater part of his life at Frauenberg, a small old town, partly seated on a height, overlooking the waters of the haff, and those of the more distant Gulf of Dantzic. Here, in a house on the Domberg, or hill of the cathedral, in which he held a canonry, his famous treatise on the motions of the celestial orbs was written, which, in the expressive though somewhat hyperbolic language of Tycho Brahe, "moved the earth from its foundations, stopped the revolution of the firmament, made the sun stand still, and subverted the whole ancient order of the universe." In the neighbouring town of Elbing, the sagacious theorist was publicly satirised on the stage for his opinions; and after his decease, the papal ban of excommunication visited his name, which was not revoked till the year 1821. Meanwhile Copernicus slept peacefully in his grave in the cathedral of Frauenberg, where rude spheres and a half effaced name mark his resting place. Königsberg has a university and observatory, of

celebrity in the present age from the astronomical labours of the late Professor Bessel. This is the most important city of Prussia, after Berlin and Breslau, containing 80,000 inhabitants. It may be considered the native place of the monarchy, for it was here, at the commencement of the last century, that Frederic, Elector of Brandenburg, placed the crown upon his own head, becoming the first King of Prussia. It stands upon the little river Pregel, and carries on an active trade in the same produce as Dantzic. Vessels too large for the shallow waters of the haff, unload and receive their cargoes at the entrance, in the harbour of Pillau. From fifteen to sixteen hundred merchantmen annually enter and sail from the port. Königsberg is very irregularly built, and has an unprepossessing exterior. The palace, now the government house, was the residence of the Grand Masters of the Teutonic Order, afterwards of the Electors of Brandenburg; and in recent times the Prussian royal family found shelter within its walls, when driven from Berlin by the French. It is a large unsightly building, with one apartment of interest in itself, called the Amber Chamber, from being adorned with the mineral, obtained from the neighbouring shores. The cathedral contains the grave of Kant, the metaphysician; and a fine marble

monument of the Margrave Albert, who founded the university in 1555. Several autograph letters of Luther to his wife, Catherine Bora, with the original of the summons and safe-conduct he received to appear at the Diet of Worms, are preserved in the university library.

The fields of Friedland and Eylau, the scenes of sanguinary battles in the campaigns of Napoleon, are in the neighbourhood of Königsberg; and on the road between it and Memel is Tilsit, the site of his interview with the Emperor Alexander. Memel, the most northern town in the Prussian dominions, is situated at the entrance of the Curische-haff, or Bay of the Cures, the name of an ancient people who dwelt upon its banks, still familiar to some of the fishermen. The town is the central point of the Baltic timber trade, brought down by the Niemen from the Lithuanian forests, principally from the estates of Prince Radzivil. The quays and streets exhibit a lively scene and a motley throng in the trading season,—German and Russian merchants—English, French, and Dutch captains and sailors—Lithuanian boatmen, foresters, and farmers—Jew dealers and pedlars—and occasionally some country people of singular appearance and costume are seen, the Samaïtish inhabitants of the adjoining tract of

Samogitia, a wide-spread branch of the Finnish race. They still wear the mean-looking ash-coloured woollen cloak, are as small in their stature, and possess as diminutive a breed of horses, as when Herberstein saw them in the sixteenth century. Intermingled with a population of larger growth, the imperial ambassador was deceived into the remark, that, while some of the men of the country are tall, and have children who attain an equal height, the offspring of others, "by a sort of freak of nature, are extremely small, and decided dwarfs." North of Memel, the country is a naked desert of loose sand, bounded by the sea on the one hand, and by pine forests and cultivated tracts on the other, discernible from the road in the remote distance. At about twelve miles on this desolate plain, the traveller sees a barrier before him, which marks the Prussian frontier. Some neutral ground conducts him to another barrier, with the Cossack lance projecting above it. Passing this, he enters Russia, and is led off to the custom-house in the village of Polangen, to undergo the ordeal of admission to the Empire of the Czar.

Prussia, neutral in the present war, is reaping a rich harvest from it at her eastern ports, Dantzic, Elbing, Königsberg, and Memel; especially at the

latter, owing to the liberal concessions of the British and French Governments to neutral powers. The effect of the blockade of the Russian ports has not been the stoppage of the foreign commerce of the country, but the transference of it to the adjoining state as the medium; except in the instance of the export of timber and the import of coals, which are far too heavy and cumbersome for overland transport. From St. Petersburg and Riga to Memel and Königsberg, a caravan system has been organised and is carried on with considerable regularity. Goods for Russia, as cotton, sugar, wines, spices, and other colonial produce, are landed at the Prussian ports, and forwarded to their destination; the same waggons returning with Russian produce, as hemp, flax, tallow, bristles, linseed, and grain, for export to Great Britain, France, Holland, or Belgium. Thus the Prussian merchants gain by the commission on this traffic; and the government profits by the increase of the customs' duties. One of the custom-houses on the frontier has taken as much as 1000 thalers a day for import duties; and as many as 500 cartloads of hemp and flax have frequently arrived per day at Memel. Throughout the summer, the town has presented an extraordinary spectacle. Every warehouse, coach-house, stable,

and outhouse has been literally crammed with merchandise; the streets and open spaces have been piled with it; while upwards of 100 ships have been kept lying in the harbour, unable to discharge their cargoes on account of all the landing-places being occupied. Landlords have realised rents, tavern and shopkeepers have obtained prices, comparable to those which resulted from the rush of emigration to Melbourne.

CHAP. V.

THE SWEDISH SHORES.

CHARACTER OF THE COAST. — THE SKÄRGÅRD. — CARL-
 SCRONA. — ISOLATED CHURCHES. — KALMAR. — CHRIS-
 TIAN IV. — OLAND. — GOTTLAND. — ITS IMPORTANCE. —
 WISBY, THE CAPITAL. — ITS ANCIENT CONSEQUENCE. —
 PRESENT REMAINS. — CHURCHES. — TOMBSTONES. — FARO
 SOUND. — ARRIVAL OF BRITISH FLEET. — SKÄRGÅRD
 NEAR STOCKHOLM. — THE CITY. — PALACE. — RIDDERHOLM
 CHURCH. — OPERA HOUSE. — ASSASSINATION OF GUS-
 TAVUS III. — SWEDISH ROYAL FAMILY. — UPSAL. —
 CATHEDRAL AND UNIVERSITY. — LINNÆUS. — A TRA-
 VELLER BOOK. — OLD UPSAL. — ADVENTURE OF BER-
 NADOTTE. — SIGTUNA. — GULF OF BOTHENIA. — GEFLE.
 — NÖRALA. — HERNÖSAND. — PITEÅ AND LULEÅ. — RISE
 OF THE COAST. — HAPARANDA. — POLICY OF SWEDEN.
 — KING OSCAR IN GOTTLAND. — SWEDISH NAVY AND
 ARMY.

THE sea-board of the Scandinavian peninsula is strikingly different in its natural features to the Germanic coast. Instead of sandy promontories and downs enclosing large sheets of unbroken water, it is characterised by an enormous assemblage of rocky islands, and insulated points of rock, which no map can represent, owing to their number; and by long narrow fiords, tortuously penetrating the mainland.

Sweden, according to a common saying, has two coasts, one inner and the other outer. The inner is an integral part of its main mass; the outer is the fringe of islands closely bordering upon it. They are almost all of insignificant extent, are never elevated, and have a very monotonous aspect, the surfaces being rounded, and either entirely naked, or clothed with stunted pine and fir. Small vessels and boats navigate the intervening channels, and find smooth water in them when the outward sea is tempest-tost. But this can only be done with safety by experienced pilots, as there are innumerable sunk rocks; and the navigation is usually suspended altogether during the night. Besides the fixed islands, or those which form a component part of the subjacent and adjoining land, a vast number of erratic blocks lie scattered upon shoals, which have probably been drifted thither by the ice. These, along with their more established neighbours, are observed to have increased in height and dimensions within the last half century, owing to that process of gradual elevation to which great part of Scandinavia is subject. "Some," observes Sir C. Lyell, "which were formerly known as dangerous sunken rocks, are now only hidden when the water is highest. On their first appearance they usually present a smooth, bare,

rounded protuberance, a few feet or yards in diameter; and a single sea-gull often appropriates to itself this resting-place, resorting there to devour its prey. Similar points, in the meantime, have grown to long reefs, and are constantly whitened by a multitude of sea-fowl; while others have been changed from a reef, annually submerged, into a small islet, on which a few lichens, a fir seedling, and blades of grass, attest that the shoal has at length been fairly changed into dry land. Thousands of wooded islands around show the greater alterations which time can work." The whole labyrinth is locally called the *Skärgård*, signifying a rocky danger along the shore or reef-defence; the intervening channels are the *Skärgårdsleden*; and the light craft which navigate them, vessels built for the particular purpose, the *Skärgårds Skutor*.

The southern coast of the peninsula is free from this remarkable island fringe. It appears, indeed, partially at Carlsrona and its neighbourhood, but only becomes prominent and continuous north of the Sound of Kalmar, being prolonged from thence into the interior of the Gulf of Bothnia. Carlsrona, the naval arsenal of Sweden, and the ordinary station of the fleet, is situated towards its south-eastern extremity, on several islands, connected with each other

by bridges, and with the mainland by an embankment. A citadel, with walls of granite twenty feet high, mounting 200 pieces of cannon, and strong detached forts, render its position peculiarly formidable towards the sea. The town contains about 12,000 inhabitants, and commemorates by its name Charles XI., who founded it in 1680. At Torrum Point, a few miles to the east, the coast turns permanently to the north, and is nearly level, everywhere covered with wood, as far as Kalmar. The steam-boat voyager from Copenhagen, Kiel, or Lübeck to Stockholm has it distinctly in view for a considerable distance. Isolated churches, usually on gentle eminences, with red-tiled or white-boarded roofs, and rickety wooden steeples, are common objects, and useful landmarks to the sailor. Throughout Scandinavia this custom of isolating the church from the village, and planting it on elevated ground, is very general, and is undoubtedly a relic of its ancient paganism. The temples of Odin invariably occupied such sites; for localities were supposed to acquire sanctity by distance from human habitations, and high situations were preferred to low for the same reason, being nearer the sky, the abode of the gods, whence the lightning flashed, and the thunder pealed. This superstition is not of Northern origin, but born in the

East, where, in far remote antiquity, idolatrous nations "served their gods upon the high mountains, and upon the hills."

The Sound of Kalmar, a long arm of the sea, separates the main shore from the island of Öland, and narrows to about five miles in width opposite the old episcopal city. Kalmar, on the continental side of the strait, a decayed place, is conspicuous from afar by its remarkable cathedral and castle; and is of great interest from its historical associations. In the palatial castle, June 1397, Queen Margaret assembled representatives of the three Scandinavian kingdoms, and effected the union of Denmark, Norway, Sweden, under one crown, a federation which was never cordial, and lasted little more than a century. On Stenso Point, a tongue of land in the neighbourhood, Gustavus Wasa disembarked in 1520, on returning from his exile at Lübeck to deliver his country from the yoke of a tyrant, and establish a new dynasty upon the throne. At Kalmar also, in 1611, Christian IV. of Denmark, having captured the castle, indited his famous reply to a challenge to personal combat from Charles IX. of Sweden. "We, Christian IV., by the Grace of God, King of Denmark, give you, Charles IX., King of Sweden, to understand that

your indiscreet and insolent letter has been delivered to us by a trumpeter. Such a message on your part we were far from expecting, but we observe that the dog-days are not yet past, and conclude that they are still shedding their full violence upon your head. With regard to the single combat you propose, this appears to us altogether ridiculous, knowing as we do that you have been already sufficiently chastised by the hand of God, and that a warm chamber would be far better for you at present than the field of battle. You have too much need of a physician to re-settle your senses, to think of any such encounter. But you ought to sink with shame, ancient dotard that you are! at having insulted a person of honour, imitating those feeble old women who, having no other means of offence, are reduced to assail each other with a thousand scurrilous and abusive epithets. Given at our Castle of Calmar, August 14. 1611." The bluntness of this missive may remind us of the Homeric heroes or Scandinavian sea-kings, though probably none of them would have acted the part of the doughty Dane in declining the proposed personal encounter. Kalmar Castle was the temporary residence of the exiled royal family of France in the year 1804. Louis XVIII., during his stay, caused a tablet to be

erected on Stenso Point, as a memorial of the landing of Gustavus Wasa.

The Island of Öland, which forms the opposite shore of the Sound, is of very disproportionate size, extending ninety miles in length, parallel to the peninsula, but never more than ten miles in width. It is a great slab of limestone, so uniformly low and level, that the churches on one side may be seen across it from the sea on the other. The old Castle of Borgholm, the chief town, on the west coast, remarkable for its colossal architecture, may be distinguished to seaward on the east. Öland possesses a productive soil, abundant game, fine woods, and pleasing villages, with a population of about 31,000; and has long been celebrated for a race of diminutive and graceful ponies. One of the most beautiful was presented by a native peasant to Gustavus Adolphus while a boy. He was highly delighted with the gift, but with the thoughtful conscientiousness which distinguished him in after life, immediately proposed to compensate the donor. "I must not suffer you," said he, "to go away unpaid, for it cannot be your intention to give me this horse for nothing; at any rate, you may be in want of money." So saying, he drew forth his little purse, filled with ducats, and emptied its contents into the peasant's hands.

On the north-east of Öland, separated from it by a broad belt of sea, the Island of Gotthland is situated (*Goodland*), the largest belonging to Sweden, of special political importance from its geographical position and natural capabilities. It lies forty-two miles from the Swedish, and ninety-six from the Russian coasts; extends nearly eighty miles in length, from south to north, by an average of twenty in breadth; and includes an area somewhat greater than that of Cheshire. The whole island is a table of limestone moderately raised above the sea, broken at the edges, but without hill or valley deserving the name in the interior. This formation is a grand mausoleum of ancient beings, so crowded with the fossil remains of extinct inhabitants of the waters as to be in places one entire mass of fragmentary encrinites and trilobites. It is watered by a number of small streams and lakes, has excellent pasturage, productive fisheries, extensive woods of oak and pine, a soil capable, under proper management, of yielding abundant harvests, and harbours of sufficient depth of water for war steamers. The climate is remarkably mild for the Baltic, as the inhabitants do not reckon upon having more than eight days of sledge-driving in the winter, while horses and sheep remain abroad the whole season, and the grape,

walnut, and mulberry, ripen in favourable summers. But these natural advantages are largely thrown away, owing to a want of intelligence, and the enterprise it excites, on the part of the inhabitants. Mr. R. Chambers, in a brief notice of the island, prepared from a personal survey, considers it to hold out great attractions to British settlers, on account of its adaptation for an improved agriculture. The Swedish Government has, till very recently, strangely neglected this outpost of the kingdom, the possession of which is supposed to have been long coveted by Russia. Owing to the value of its position in a strategic point of view, it has been styled "a padlock upon the Gulfs of Finland and Bothnia," by means of which a strong hand might lock up the Russian navy, and command the navigation of the Baltic. If Gottland were held by an effective power, and the Crimea conquered, the predominance of Russia in the Baltic and Black Seas would be at an end, and her European consequence vastly crippled.

The *län* or province of Gottland, sometimes called Wisby *län*, from the name of the chief town, includes Faro Island, adjoining it on the north; and contained a population of 41,575 in the year 1840, with ninety-three churches. Wisby, on the west coast, with about 4000 inhabitants, and a miserable port,

has a history proclaimed by existing monuments of former consequence, and illustrated by notices in mediæval chronicles. Its present aspect is somewhat unique in Upper Europe, not unlike that of a ruined city of the ancient world, which the traveller expects to encounter in an Eastern region, near the primeval home of the human race, but views with surprise in the far North, amid the mists and waters of the Baltic. The date of its foundation is quite uncertain ; but, prior to the Norman conquest of England, it was a prosperous commercial emporium. Some of its deserted but well-preserved churches were founded in the early part of the eleventh century. Wisby was the parent city of the Hanseatic League, and one of its principal depôts during the period of its ascendancy. The productions of the East, brought by caravan to Novogorod, and conveyed across the Baltic, met in its marts the furs of the North, and the buyers of Southern Europe. So numerous were the foreigners resorting to it, that each nation had its own church and house of assembly. Hence there are extant edifices of this kind within a few yards of each other. *Olaüs Magnus* specifies among its visitors "*Gothi, Suedi, Russi seu Reutheni, Dani, Prussi, Angli, Scoti, Flandri, Galli, Finni, Vandali, Sazones, Hispani.*" In the thirteenth century it had a popu-

lation of 12,000 burgesses, besides labourers, tradesmen, women, and children. A series of resolutions exists, purporting to have been unanimously agreed to by the merchants frequenting the port of Wisby in 1297, providing for the restoration of shipwrecked property, and threatening to eject from the body of recognised traders any city that did not act conformably to the regulations laid down. But Wisby is chiefly famous for a code of maritime laws, which was long of paramount authority in the Baltic. This code, styled the "Supreme Maritime Law of Wisby," comprises upwards of sixty articles, and was printed at Copenhagen in 1505.

The first blow to its prosperity was inflicted by Valdemar III. of Denmark, who took it by storm in July 1361, slew 1800 of the citizens, obtained enormous plunder, but lost it by the wreck of his vessels on the adjoining Carl Islands. It was afterwards repeatedly ravaged by pirates, and gradually declined to its present desolate condition. Mr. Laing, who visited Gottland in 1838, thus describes the appearance of Wisby:—"This ancient city is the most extraordinary place in the North of Europe. It is a city of the middle ages, existing unbroken and unchanged in a great measure to the present day; it appears to have undergone less alteration from time,

devastation, or improvement, than any place of the same antiquity. The appearance from the sea of this mother of the Hanseatic cities is very striking, from the numerous remains of churches and ancient structures within a small space. I counted thirty-five towers, spires, or prominent ruins. On landing, the aspect is equally novel; — ancient streets, well paved, cross each other in all directions; and the causeway work, with two or three parallel bands or stripes of larger paving-stones, running lengthwise through the streets, looks ornamental, or at least regular. I have seen such paving about some cathedral in England. The houses on each side of these ancient streets are in general poor cabins, with gardens, potato-ground, and corn crops, all huddled together, among ruins of churches of very extraordinary beauty and workmanship, and, as ruins, in very picturesque preservation. The whole city is surrounded by its ancient wall, with towers — square, octagonal, and round — as they stood in the thirteenth century, and with very little demolition. The wall is entire, and above thirty feet high for the greater part, and is in no place demolished. Of forty-five towers upon it, the greater part are entire; some are roofed in, and used as magazines, a prison, store-houses, or workshops. There has been no ditch. The wall, with

its towers built upon rock scarcely covered with soil, follows the inequalities of the ground from the sea at one end, all round the site of the ancient city, to the sea at the other. There are three gates in the wall; and it appears to have been strengthened at some period by an additional wall on the inside, built against the other, which has also been raised higher. On the north side of the town there has been apparently an outer wall. This wall was built in 1288, and consequently without any view to attack and defence by fire-arms; and is, perhaps, the most entire specimen of ancient fortification remaining in the North of Europe. This curious city (which might accommodate within its area and along its paved streets 30,000 or 40,000 people) contains at present only 4268 inhabitants, badly lodged in little tenements, under edifices of great cost and magnificence, which the former inhabitants reared with the superfluity of their wealth. You scarcely see a human being moving in streets once crowded with the wealthiest merchants of all countries."

The ruined churches, eighteen in number, are most interesting objects to the antiquary; and supply the student of ecclesiastical architecture with models of the style of building, ornament, and workmanship of the eleventh and twelfth centuries. No specimens

so entire of equal date are to be found in England. The Helige Ånds Kirken, or Church of the Holy Ghost, a small octagonal structure, built in 1046, has a round massive Saxon arch for the main entrance, with windows and other arches in the same style. A curious aperture occurs in the ceiling of the choir, the purpose of which has not been satisfactorily ascertained. St. Lawrence Church, erected in the same year, has a transept, and exhibits the pointed arch used indiscriminately with the round. St. Drottens, built in 1086, is a specimen of the Saxon style. St. Nicholas, 1097, is altogether Norman, with very beautiful pointed arches. The only church now kept up for the use of the inhabitants, St. Mary's, was built by the German merchants in 1190. Tombstones applied to strange purposes, forming stairs and pavements, are common objects. Many of these, though of comparatively modern date, exhibit marks resembling hieroglyphics or Runic characters. A lawyer of the place accounted to Mr. Laing for the occurrence of these marks in an ingenious and plausible way. At a period when writing was not an ordinary accomplishment, even with the wealthiest inhabitants of Wisby and the Hanse towns, every merchant had his particular mark or scratch, known to his customers and friends

as well as if it had been his signature in letters. This countersign was transmitted in the family, and by it their wares were known and their communications recognised by all who dealt or corresponded with them. It was also inscribed on their tombstones to distinguish them from others. This is the tradition of the place respecting the marks. The most ancient tombstone observed by the traveller had the year 1236 inscribed upon it, and was stowed away in a summer-house. Coins from the East and West, Persian, Arabian, and Anglo-Saxon, found at Wisby, are memorials of the extremely foreign character of its visitors in the middle ages.

On the afternoon of Good Friday last, the British fleet, sailing in three lines, in beautiful order, sighted Gottland, and passed Faro Sound the next day, a channel separating the northern extremity from the small island of that name. The channel forms a picturesque and convenient harbour; and has since been a scene of unwonted activity, as the coaling station of the squadron. The first prizes made by the cruisers, four Russian vessels, were brought here in tow of the captors, the *Impérieuse*, *Euryalus*, *Magicienne*, and *Gorgon*. The fleet proceeded in the direction of the Swedish capital, entered the extraordinary labyrinth of isles along the shore of the main-

land, and anchored in the roads of Elgsnabben on the 21st of April. This roadstead lies between the islands of Utö and Muskö, fifteen Swedish sea miles, or five hours' sail from Stockholm. It is famous in history as the place where Gustavus Adolphus assembled his fleet previous to his crusade in Germany, in the cause of liberty and Protestantism against civil and religious absolutism, — a circumstance upon which the *Aftonbladet*, a Stockholm journal, eloquently dilated in noticing the arrival of Sir Charles Napier. The squadron included nineteen vessels: — the Wellington, 131; Royal George, 120; St. Jean d'Acre, 101; Princess Royal, 91; Cæsar, 91; Cressy, 80; Edinburgh, 60; Blenheim, 60; Hogue, 60 (all screw ships); the Neptune, 120; Monarch, 84; Boscawen, 70 (sailing ships); together with the Arrogant, 47; Archer, 14; Bulldog, 6; Gorgon, 6; Lightning, 3; Dragon, 6; and Valorous, 16. Mr. Gray, the English Chargé-d'affaires at Stockholm, steamed down to Elgsnabben Roads, and conveyed the admiral to the capital, who had an interview with the King and royal family of Sweden. Though this visit was entirely unexpected, and quite unknown to the mass of the inhabitants, it soon transpired; and crowds in the palace-yard greeted the admiral on his return with unequivocal testimonies

of their sympathy with the cause he represented. While the fleet lay at anchor, Lieutenant Freeland died on board the Royal George. The funeral was an impressive ceremony. By signal from the admiral's ship, the officers from every vessel were ordered to attend it. At the appointed time, they collected in numerous boats around the Royal George; and, amid solemn silence, broken only by the tolling of the funeral bell, the coffin was lowered through a port, covered with the union jack, on which lay the hat and sword of the deceased. At that moment, the British flag throughout the fleet was lowered half-mast, and kept so while the body was conveyed to Muskö Island, and interred in the churchyard of the village.

The skär-gård, or reef defence of the Swedish main coast, which commences north of the Sound of Kalmar, speedily becomes a vast archipelago, and forms a bewildering maze long before Stockholm is approached. Its aspect is unique in European scenery. Though monotonous, it is singularly impressive to the stranger, owing to the apparently interminable extent of the maze, and the want of life in connection with it. Isle after isle comes into view, more or less covered with dark stunted pines in the south, but generally destitute of wood in the

north, while around and between the larger masses, myriads of naked hummocks of gneiss just rise above water. For miles and miles, the voyager sees no indication of human life, except on board his own vessel; and may fancy himself visiting a newly created world on which animal existence had not yet been planted. Though contiguous to land in every direction, all is still and solitary. "We never," observes the Countess Hahn-Hahn, "lost sight of the shore, and sometimes were so near it that it seemed as though we could leap to it from the boat. Yet I have never seen anything so desolate as the voyage during this first day. On the open sea we should not complain; but here, so near the land, and not a boat upon the water, not a living creature on the shore, not a garden, not a human being, not a dog, not even a fishing-net to show that a man had been there, — there was something awful in it!" This lifelessness, characteristic of the greater part of the skär-gård, does not belong to the main passages leading through it to Stockholm, which are enlivened by the transit of steamers and sailing ships, and by fishermen, pilots, and lighthouses on the shores. These principal channels converge in a narrow strait at Waxholm, a fortress on a rocky island in the middle of it, about ten miles above the capital.

This position is strongly defended, and is of peculiar importance, as no ship can pass without coming within about 300 yards of the guns.

The metropolis of Sweden is situated upon a strait connecting Lake Mälär with the sea through the multitudinous channels of the islet-coast. The site is beautifully varied with rock, ridge, wood, water, and island, which combine to render its external appearance peculiarly imposing, comparable to that of Naples or Constantinople. During the brief summer of the north, a profusion of freshly-green verdure, intermingling with the buildings, has a most pleasing effect, an advantage which the southern capitals do not possess. There are three principal divisions, — the city, strictly so called, in the centre; a suburb on the north; and another on the south. The city occupies three islands, so contiguous and connected by bridges as to appear but one. These are the Stockholm, or “island of the castle,” from which the capital derives its name, and where its founder, Birger Jarl, about the year 1260, commenced the first buildings; the Ridderholm, or “knight’s island;” and the Helige Ånds Holm, or “island of the Holy Ghost.” This central division contains the royal palace, the government offices, the seat of the legislature, and the mercantile houses of the first class.

It is connected by bridges with the northern and southern suburbs, where the dwellings and shops of the mass of the inhabitants are situated. The total population is about 85,000. The palace, an edifice of vast extent and remarkable architectural beauty is about a century old ; but has preserved a very fresh appearance. It forms a square, with an open quadrangle in the centre, stands on an eminence overlooking the harbour, which renders it a conspicuous object from every part of the city. With the exception of the lower story, which is of granite, the rest of the building is of brick, stuccoed white, chaste, simple, and massive in its style. The façade is richly ornamented with Grecian pilasters. It contains a few fine works of art in painting and sculpture, ancient and modern — particularly the beautiful statue of the Sleeping Endymion, found in the ruins of Hadrian's villa, near Tivoli ; a library of 70,000 volumes ; and some interesting relics of the Swedish sovereigns, as the sword of Gustavus Wasa, the cradle and toys of Charles XII., the sword with which he madly defied the Turks at Bender, and the dress worn by Gustavus III. at the time of his assassination.

Besides the palace, the other public buildings have little claim to attention apart from their associations. The Ridderhus, or House of the Swedish Parlia-

ment, is a plain old edifice, famous in history as the spot where the first Gustavus received the thanks of his countrymen for delivering them from the Danish yoke, and where the second took leave of his subjects on departing for Germany, to become the hero of a hundred fights, and return a corpse from the field of Lutzen. The chamber in which the legislative body meets is divided into four compartments for the four estates of the kingdom. The president sits at one end; the nobles are on his right; the clergy on the left; and the representatives of the burghers and peasants in front. Of the sacred edifices the cathedral church of St. Nicholas, where the kings are crowned, is the oldest and most spacious. But by far the most interesting is the Riddarholm Church. This is not a place of worship above once a year, but the mausoleum of royalty, and of many of the great Swedish captains, especially those who served in the Thirty-years' War. The walls are hung with shields of the deceased Knights of the Seraphim, the highest order in Sweden, whose remains lie in vaults beneath the pavement; and eleven equestrian figures in the nave bear the armour of as many of the sovereigns. A sarcophagus in the choir contains the body of Gustavus Adolphus, and has in connection with it various memorials of his victories—standards

taken, and keys of towns surrendered—with the dress in which he fell, stained with his blood. The inscription upon the lid, “*moriens triumphavit,*” is tasteful and true. Charles the Twelfth reposes in an adjoining sarcophagus of black marble, the lid of which has the somewhat characteristic device of a club and lion’s skin in gilt bronze. The Church of St. Catherine, a handsome edifice, in the southern suburb, is a frequented site for the splendid view of the city which it commands.

In the opera house, in the northern suburb, Jenny Lind achieved her first triumphs, and returned to it, after a tour through Europe, invested with the sceptre of song. It was built by Gustavus III., who here received his death-wound, on the night of March 16. 1792, falling a victim to the exasperation of the nobles for lowering their influence, and promoting the political advance of the Crown. The king dined early at the Haga Palace in the suburbs, and came into the city to attend a masked ball at the opera. While giving audience beforehand in the apartments reserved for his use, an anonymous letter was put into his hand warning him of danger. He showed it to one of his attendants, who advised him instantly to leave the place, or to wear a cuirass under his domino if he remained. He did neither. From seven

o'clock till midnight the amusements of the evening went on without interruption. Soon after twelve Count Horn tapped him on the shoulder, and, pretending not to know him, observed, "Good evening, pretty mask." This was the signal agreed upon between the noble and the assassin, Ankerström, a superseded officer of the army. At that instant the report of a pistol was heard, and Gustavus fell into the arms of Count d'Essen, exclaiming, "I have been shot by some one in a black mask." Several conspirators raised the cry of "Fire! fire! the roof is falling," in order to favour the escape of the murderer. But the wounded monarch had sufficient presence of mind to order the port of Stockholm to be secured, and that no one should quit the ball-room without giving his name and address to the chief of the police. Nearly 800 persons were examined. The pistol was found upon the room being cleared. It was of English manufacture, and an armourer recognised it as having been sold by him to Ankerström. The king lingered in great agony nearly a fortnight. The assassin suffered death; but was honoured as a martyr by the higher class, whose instrument he had become.

Stockholm has no private residences resembling the aristocratic mansions of other capitals; and its

dwelling-houses, shops, and streets are generally of very ordinary appearance. Berzelius, the great chemist, lived in the Drottning-gatan (Queen-street). Miss F. Bremer resides at Arsta, in the neighbourhood of the city. A few days will suffice to make acquaintance with all objects deserving notice in the place; but weeks may be spent with pleasure in exploring suburban scenes of natural and artificial beauty—groupings of wood, water, rock, palace, and villa, rarely equalled elsewhere. The reigning sovereign, Oscar I., son of Charles XIV., better known as Napoleon's old general Bernadotte, is justly beloved for his amiable and pacific disposition, though, perhaps, these qualities have rendered him liable to the charge of personal subserviency to the Russian autocrat. He is distinguished for literary predilections, and has produced a work of great merit on prison discipline. The Queen, a daughter of Josephine's son, Eugène Beauharnois, is a rigorously devout, but not obtrusive Roman Catholic, once a very beautiful, and still a most pleasing lady. The Crown Prince Charles is united to the Princess Louise of Holland, an alliance with a Protestant, which gave high satisfaction to the people. There are several younger members of the royal family, Prince Oscar, who is in the navy, and not long ago

visited England, and Prince August. The latter was called Nicholas in compliment to the Czar, but, in deference to public feeling, his second name has been allowed to supersede it.

The ancient capital of the kingdom, Upsal, about forty miles north by west of the modern, stands near the head of a branch of Lake Mäler, on the verge of a vast plain. Three principal edifices—an old dilapidated royal palace, now the residence of the provincial governor—a cathedral with two square towers, not unlike those of Nôtre Dame at Paris—and the university buildings, occupy a ridge which brings them into view long before the rest of the city is seen, and give it an air of grandeur to the distant spectator. The cathedral, an imposing structure, though entirely of brick, is the finest ecclesiastical edifice of the Swedes. It contains the tombs of several sovereigns. Upon that of Gustavus Wasa, in the Lady Chapel, large sums have been expended in illustrating the leading events of his life in fresco on the walls. Linnæus, the great botanist, slumbers near the grand entrance in the same grave with his father. A broad slab, with his name upon it, indicates the spot; and a mural tablet near it, with an expressive medallion portrait, is a monument raised by his friends and pupils, as the inscription denotes

— *Carolo a Linné Botanicorum Principi, Amici et Discipuli*, 1798.” Mr. Bremner, after some difficulty, discovered the house he occupied, where most of his great works were written; a neat dwelling of two stories, with an avenue of shady limes in front, planted by his own hand. Near the cathedral an obelisk commemorates the hero of Lutzen. It bears the inscription in Latin on one side, and in Swedish on the other:—“To Gustavus Adolphus, in the name of the Swedish people, Charles John XIV.” (Bernadotte). Sweden possesses two universities, that of Upsal, founded in 1477, and of Lund in 1666. In one of these all candidates for the clerical, medical, and legal professions must take a degree as a preliminary to official duty. The Upsal University possesses a very valuable library of 100,000 volumes, with a large collection of manuscripts. Among the latter is the famous *Codex Argenteus*, or Silver Book, so called from its silver letters, though a few lines are written or impressed with golden foil. This is a Gothic version of the Four Gospels, the oldest monument of the Gothic language, executed by Ulphilas, bishop of the Goths, who flourished towards the close of the fourth century. The Upsal copy is a travelled book. It was first discovered in 1597, in the monastery of Werden in Westphalia,

where it had lain unknown for many centuries. The volume then went to Cologne and to Prague. It fell into the hands of the Swedes upon their capture of the latter city, and was placed in the library of Queen Christina at Stockholm. It mysteriously disappeared from thence, and was again heard of at Amsterdam, in the possession of Vossius. It next came into the hands of Count de la Gardie, Chancellor of Sweden, by purchase, who presented it to the library at Upsal.

Three miles to the north of the present city, a few huts, a venerable stone church, and three ancient tumuli, or barrows, mark the site of Gamle Upsale, or Old Upsal. The tumuli are popularly regarded as the tombs of Odin, Thor, and Freya. The church is supposed to have been a heathen temple before it was devoted to the purposes of Christian worship. Mr. Laing conceives it quite possible that it may be part of an ancient structure of this kind, as it was not till the middle of the twelfth century that the final struggle here between Christianity and northern Paganism was decided. Even so late as the sixteenth century, some of the people of the neighbourhood clung tenaciously to the superstition of their ancestors, and were with difficulty diverted from it by Gustavus Wasa. They are still familiar with the

name of Odin, though it is regarded as the denomination of a demon, and is hence used in the verbiage of malediction. "Go to Odin" is a local Swedish form of a somewhat common English reference to the Evil One. A curious incident befel Bernadotte during his reign, when he visited this place. A number of students from the university suddenly surrounded him as he stood upon one of the burial-mounds, and presented a venerable drinking-horn filled with mead, which the king drank to the memory of Odin and the heroes of ancient Scandinavia. The church, about the size of one belonging to an English hamlet, is still used as a parish church; and contains a marble tablet to the memory of Celsius, one of the Upsal professors, who first employed the centigrade thermometer. The remains of Sigtuna, about half way between Upsal and Stockholm, are of still older date. The name denotes the Sigge town, one of the names of Odiu himself, and indicates the capital of the Scandinavian hero-god, the chief seat of his power and worship. Though still possessing the privileges of a town, it is a mere village with four square stone towers of ancient buildings, which are certainly coeval with the idolatrous age of the North.

During the summer, a steamer weekly leaves Stockholm for the Gulf of Bothnia; and two or

three times in the season the trip to its northern extremity is performed, calling at all the towns on the coast. The entire distance, following the line of the coast, is not far short of 800 miles. At the entrance of the gulf the main land of Sweden is within twenty miles of a Russian island, one of the Åland group. The shores are everywhere low, seldom presenting a bank or cliff more than a few feet above the sea; and the rocks and isles which stud them are not more elevated. Inland, the remote horizon is rarely marked by any hill of importance. There are picturesque tracts and occasionally fine scenery along the rivers, but the general aspect of the country is that of a gently undulating level, abundantly strewed with lakes, intersected by streams, and clothed with vast forests of dark green pines, with which the birch and aspen mingle freely in the northern districts. In the forests, the beautiful plant *Linnæa borealis*, a favourite with the botanist, which the Swedish government granted him as a crest for his coat of arms, is very common. It grows where the woods are most dense, shows its delicate twin blossoms among the moss, through which its stems extend to the length of eight or ten feet. Gefle, about a hundred miles north of Stockholm, the principal port in the gulf, ranks as the seventh town in Sweden in point of population,

though containing only 8000 inhabitants; and the third in mercantile consequence, being only surpassed by the capital and Gottenburg. Timber, tar, pitch, and iron, from the forests and mines of Dalecarlia, are the chief exports. It has several broad streets, two churches, commodious quays, a considerable public library, and a court-house, built by Gustavus III. The king met the Swedish Diet in this building; and Ankerström intended to assassinate him on the occasion, but circumstances frustrated the foul design. Nörala, not far north of Gefle, is celebrated in history as the spot where Gustavus Wasa assembled the peasantry of Helsingland, and stimulated them to rise against the tyrant Christian. On account of this event, a society in Gefle, in 1775, caused a stone to be erected before the inn, with an appropriate inscription.

The more interior ports of the gulf, Hudiksvall, Sundsvall, Hernösand, and Umeå, are small, neat-looking towns, somewhat Swiss-like, and far more actively commercial than would be inferred from their size and remote position. The inhabitants, about 2000 in each, are engaged in fisheries, the preparation of forest produce for export, and shipbuilding. The vessels are small craft, cheaply built of fir, and are purchased by the shipmasters of Lübeck,

Hamburg, or Bremen. Hernösand is the seat of a bishopric, the most northerly in the kingdom, and the poorest, though said to be worth about 300*l.* per annum. This is a considerable income in Sweden, where all the prelates hold land in addition to their stipends, to be cultivated for their own advantage. The gymnasium or college here, with a botanic garden, is the most northerly high-class school. Piteå and Luleå, still more to the north, though reckoned as towns, from possessing privileges for corporations and trade, scarcely rise above villages. The terminating diphthong *å* in the names Umeå, Piteå, Luleå, Torneå, is pronounced *o*, and signifies a river, indicating the position of the places, at the embouchère or on the borders of a stream. An old Swedish dog-grel rhyme characterises the four towns as follows:—
 “Umeo the fine; Piteo the needle-making; in Luleo nothing is done; but in Torneo they get drunk!” At Piteå the first efforts were made to instruct the Lapps. Gustavus Adolphus established here a school for their benefit, and committed the charge of it to Nicolaus Andrea, the resident minister, who translated some Swedish books into Lapponeze, the first that ever appeared in the language. Dr. Solander, who accompanied Captain Cook in his great voyage of circumnavigation, when New South Wales was

discovered, was a native of Piteå. Luleå, founded by Gustavus Adolphus, now occupies a different site, having been removed in consequence of the progressive rise of the land separating its former position from the sea. This geological change is sufficiently conspicuous in the neighbourhood to attract the notice of the common people. At Piteå half a mile of land has been raised above the water in forty-five years; and at Luleå a mile has been similarly gained in twenty-eight years.

At the far extremity of the gulf, a comparatively modern town has been established opposite Torneå, the Russian frontier. The latter occupies an island in the estuary of the river of that name. Upon the annexation of Finland to the empire of the Czar in the year 1809, those inhabitants of Torneå who wished to remain under the government of Sweden had a certain time allowed them to retire from the place. Some families accordingly withdrew to the contiguous bank of the river, and originated the new settlement of Haparanda. The name signifies "a shore covered with aspens." Trees of this species are abundant in the neighbourhood. There were at first only a few isolated log-built dwellings; but under the auspices of the Swedish government, Haparanda has become a thriving place, with churches, warehouses, and red-

painted dwellings, surpassing its elder neighbour in appearance, though of smaller size. The frontier towns communicate by a bridge, and maintain the most amicable relations. This was exemplified during the recent operations of Admiral Plumridge's squadron in the gulf. An expeditionary force from the *Leopard* and *Valorous* landed at Torneå, and took possession of the town, the garrison having withdrawn from it. Finding that the Cossack barracks had been already destroyed, the marines retired to their boats without offering molestation to property. This forbearance was greeted with loud hurrahs by the Haparandars, who stood on the opposite bank, watching the movements of the British with great anxiety. The Swedish authorities are said to have informed the officer in command, that the two towns, though separated by a frontier river, had common interests, and that injury done to the one would be an equal disaster to the other.

The policy of Sweden during the present struggle between the Western Powers and Russia is a point of great interest to both parties. The government, in conjunction with that of Norway and Denmark, declared in favour of a strict neutrality; and notified its intention not to further or retard, directly or indirectly, during the conflict of the belligerents, the

designs of either. Vessels of war and of commerce of both parties were interdicted passing inside the fortress of Waxholm at the port of Stockholm, the fortifications of Carlsrona, and a few other places. But facilities were offered them to obtain in all the ports provisions and stores, with the exception of those deemed contraband of war.

It is somewhat doubtful if this neutral attitude will be maintained. Sweden has been deeply injured and enfeebled by the aggressions of her powerful neighbour. The Russian conquest of Finland, and the adjoining Åland Islands, was not only an audacious robbery, but an act which prostrated completely the independence of the Scandinavian kingdom. It brought the guns of the Czar almost within hearing distance of Stockholm, and rendered the capital dependent upon a foreign source for its ordinary supplies, for Finland continues to be the country from which the metropolis derives almost all the necessaries of life. The great majority of the people, brave, high-spirited, and with the prestige of historic renown, are keenly sensible that since Russia advanced to within twenty miles of their coast-line, and contemplated accommodation in the Åland Archipelago for a garrison numerically superior to their entire standing army, Swedish ambassadors at the European courts have been diplomatic mockeries, wholly inca-

pable of unfettered action. Hence popular feeling calls for an alliance, offensive and defensive, with the Anglo-French, in order to compel the spoiler to disgorge his prey, or, failing that, to guard against further depredations, and recover an untrammelled attitude in the congress of nations. Recent movements of the government intimate that this decisive step may be taken, should the war be prolonged, and some signal success be achieved by the Western Powers. Liberal supplies have been obtained for strengthening the works of Carlscrona, and of Waxholm, the seaward key of Stockholm. Strong fortifications are in progress at Slito, a fine harbour on the east side of Gottland; and King Oscar, accompanied by his eldest son, the Crown Prince, recently visited this outpost of his dominions, on a tour of inspection and friendly intercourse. No sovereign, for more than two centuries, or since the year 1624, had been on the interesting and renowned island. The king landed at Wisby, and reviewed the *Bevarung*, or militia, with some regular troops. He made use of significant language on presenting new colours to a battalion of Smaland grenadiers:—

“Soldiers, — On the colours which I present to you this day is inscribed the word ‘Lutzen.’ That word recalls to my memory the glorious time in

which Sweden's King fought and conquered *in the cause of enlightenment*. That name will remind you also of the courage with which the Smalanders supported him in that holy contest. Great reminiscences impose great duties; and the victories of one's forefathers exhort to fresh exploits. *The days of warfare and of honour are not yet over.*"

It is the interest of Europe to resuscitate the political power of Sweden—to see her again an unfettered and influential state—in order to act as a barrier to the Czar, instead of being a helpless stepping-stone favouring the westward advance of his Cossacks. Though the re-annexation of Finland to the Scandinavian crown seems an untenable project, yet, as the Åland Archipelago has now been mastered by the Anglo-French, it is quite feasible, and the interest of Sweden, so to arrange with the victors, as to obtain a guarantee, that, in the event of peace, no second Bomarsund shall threaten her frontier.

The Swedish fleet consists of six line-of-battle ships, the Charles III., Gustavus the Great, Prince Oscar, Charles John (a screw), the Prudence (*Försigtigheten*), and the Daring (*Dristigheten*); six frigates, the Désirée, Götteburg, Eugenie, Norrköping, Josephina, and Chappman; four corvettes, the Jarramas, Naiad, Lagerbjelke, and the Swallow; four brigs, the Nordensköld, Snappopp (Snatch-

away), Wirsen, and Glommen; five schooners, the Falk, Actis, l'Aigle, Puke, and Experiment; three steam corvettes, the Gefle, Thor, and Orädd; and nine other small steamers. In addition to the foregoing, there is the flotilla of the Skärgråd, the most important arm of the navy in such a sea as the Baltic. It consists of 52 bomb-sloops, 12 landing-sloops, 222 gun-boats, 12 reconnoitring-boats, and 6 mortar-boats, making a total of 341 vessels, carrying 2400 guns. This is exclusive of the Norwegian fleet of 160 vessels, with 560 guns. The army of Sweden, upon the war-footing, consists of 85,000 infantry, 5564 cavalry, 4416 artillery; together 94,980 men. But, with a reserve of 30,000, and the militia of Gottland (8000), the whole disposable military force, independent of that of Norway, amounts to 132,980 men. Sweden could thus render important aid to the Western Powers by combined military and naval movements, while her geographical position would supply them with a convenient base of operation. The Swedes, in honest alliance with the Anglo-French, have nothing to apprehend from Russia; but might assuredly look forward to securing a safeguard against the menace of an overbearing neighbour, and regaining a dignified position in the councils of Europe.

CHAP. VI.

THE RUSSIAN SHORES.

COURLAND.—LIVONIA.—ESTHONIA.

THE RUSSO-BALTIC COAST.—THE BALTIC PROVINCES.—
 ABORIGINAL POPULATION.—DANES, GERMANS, AND
 LITHUANIANS.—THE TEUTONIC KNIGHTS.—LUTHER-
 ANISM.—SUPERSTITIONS.—POLITICAL CHANGES.—COUR-
 LAND.—MITTAU.—LIBAU.—RUSSIAN PRIZES.—DIS-
 TRIBUTION OF THE PEOPLE.—POST-STATIONS.—COUR-
 LANDERS.—THE LETTS.—LETTISH POETRY.—ST. JOHN'S
 DAY.—LIVONIA.—RIGA.—ITS COMMERCE.—WANDER-
 ING LABOURERS.—MEMORIALS OF THE CITY.—THE
 LIVONIANS.—DORPAT.—ESTHONIA.—THE ISLAND-
 COUNTRY.—HABSAL.—PETER AND MENZIKOFF.—PORT
 BALTIC.—REVAL.—ITS HISTORY.—UPPER AND LOWER
 TOWN.—DUC DE CROÿ.—THE ESTHONIANS.—NARVA.

THE territory of the Czar bordering on the Baltic and its inlets stretches from the Prussian frontier in the neighbourhood of Memel to the far extremity of the Gulf of Bothnia, a line of coast extending to upwards of 1500 miles, without reckoning the minute sinuosities. It includes the governments of Courland, Livonia, Esthonia, St. Petersburg, and Finland, which will be noticed in succession, all at present

subject to martial law. The three first-named districts belong directly to the Baltic, lying on the open sea, and forming the principal part of its eastern shores. They are hence styled by the Russians the Baltic provinces of the empire; but foreigners frequently distinguish them as its Germanic provinces, on account of the Teuton-Scandinavian origin of the towns, with their inhabitants and institutions. In point of relative position, Courland is southern, Livonia central, and Esthonia northern. In their extent and amount of population, Livonia is by far the most important; Courland ranking next, to which Esthonia is but little inferior. But the total area is not much greater than that of Ireland, while the gross population is more than half a million less than that of London.

The coast is indented by a great arm of the Baltic, the gulf of Livonia or Riga, the third in point of extent which it forms. But neither the shores nor the inland districts have any natural features of interest, besides memorials of the northern drift upon the surface — masses derived from the primitive rocks of Scandinavia, common to nearly all the border lands of the Baltic. Dark pine woods, sandy heaths, swamps, and small lakes, occupy a large proportion of the area. The remainder, under cultiva-

tion, produces large crops of rye, barley, flax, hemp, and linseed for exportation ; while the woods supply the outports with masts, deals, pitch, and tar for the foreign markets.

Few parts of Europe have been more bandied about by different powers, harassed with wars for the mastery, and troubled with the sword in the name of religion, or have at present a more motley population, than these Baltic provinces. In early times, they were occupied by a branch of the Finnish family, now represented by the Esthonian peasantry. These aborigines were Pagan, recognising gods in the celestial orbs, with divinities haunting the woods and lakes, presiding over the mortal avocations of hunting, fishing, harvesting, and journeying. Like all barbarous races, they were insensible to the distinction between *meum* and *tuum*,—predatory and piratical, therefore, in their habits. The Danes appear to have first intruded upon the primitive populations. The Germans followed upon the rise of the Hanse towns, and formed an association to repress piracy by Christianising, as it was called, the natives. Its members, men of Lübeck and Bremen, took the name of Schwert-brüder, “Brethren of the Cross and Sword” — a strange conjunction of means, yet common enough in the dark times of the middle

ages. The result of their establishment upon the coast was the massacre or slavery of the obdurate, and the hypocrisy of the yielding, temporarily assumed in order to concert measures of vengeance. But at this period, or soon after the commencement of the thirteenth century, the Lithuanians, another race of Pagans of a different family (the Slavonic), came pressing westward from the interior, established themselves in Southern Livonia and Courland, founding the present Lettish population of those provinces. The new comers so shook the power of the Schwert-brüder, that the brotherhood was only preserved from irretrievable overthrow by calling in the aid of the Teutonic Knights.

This order of military priests, styled Teutonic, from its members consisting of Germans, was founded in Palestine in the year 1190, but was there kept in abeyance and obscured by the more powerful Templars and Hospitallers. Glad of having a field of enterprise to themselves, the knights hastened to the eastern coast of the Baltic and wielded their swords vigorously in a crusade against its heathendom. They eventually mastered the entire shore, from the Vistula to the Narova on the Gulf of Finland, erected castles, built palaces, and lived luxuriously, as the virtual sovereigns of the terri-

tory, joining the prelates in compelling the unhappy people to receive the waters of baptism, or shed their own blood. The knights in Livonia had their Master at Riga; in Courland at Mittau; while the Grand Master established himself at Marienburg in Eastern Prussia, where the old magnificent castle or palace, with its subterranean dungeons, still exists, proclaiming the power and tyranny of the order. Their dominion, more or less troubled and crippled by internal dissensions, insurrections of the natives, and foreign attacks, lasted about three centuries, or from 1250 to 1560. Its close is remarkable for a changed spirit in relation to the church. Distant from Rome, and grown imperious by success, the order set the authority of the papacy at defiance, harassed the bishops, spoiled them of their wealth, and favoured the Reformed doctrines as soon as they were promulgated. Hence Lutheranism in this part of Europe took the place of Romanism almost without a struggle, the peasantry embracing the Reformed faith, not so much from any intelligent preference of it, as owing to the oppressions of the old ecclesiastical system, and the stolid indifference engendered by a condition of hopeless bondage. They connected their old ancestral superstitions with the new profession, and assembled in secret by many a lonely

lake, or in the solitary woods, to honour imaginary divinities.

Pastor Gustavus, who wrote in 1644, states that he had heard from the mouth of ancient peasants the following prayer, which the people were accustomed to accompany with the sacrifice of an ox, whose flesh they distributed and devoured:—"Dear Thunderer! We offer thee an ox with two horns and four legs; we pray thee for our ploughing and sowing, that our corn may become gold-yellow. Scatter all the black clouds elsewhere over great morasses, tall forests, and wide wastes. To our ploughers and sowers give fruitful seasons and gentle rains. Holy Thunderer! watch over our fields; may they have good straw beneath, good ears above, and good corn within." The Thunderer was their principal god, dwelling in woods, where he had his own sacred tree, being invisible, but possessed of wings like a bird. In thunder-storms the priests assembled to ascertain the will of the divinity, who was supposed to be declaring it by the successive peals. But the imagination was held that he had quitted the country to abide permanently in the Island of Ösel, off the Gulf of Riga, when Christianity introduced a rival deity. To this island, a remnant of the aboriginal population had retreated, to

escape from the "Brethren of the Cross and Sword."

Swedes and Poles followed the Teutonic Knights as lords of the soil. Sweden obtained possession of Esthonia, and Poland acquired Livonia and Courland. But the Grand Masters of the order were allowed to hold the latter province as a duchy dependent upon the Polish Crown, taking the title of Dukes of Courland. The Swedes under Gustavus Adolphus captured Riga in 1621, and deprived the Poles of Livonia. They remained the paramount power till the struggle between Charles XII. and Peter the Great terminated by the death of the former to the entire advantage of the latter. The peace of Nystadt in 1721 declared Esthonia and Livonia, with the adjacent islands, annexed to the empire of the Czar; and Russia obtained Courland upon the first partition of Poland in 1785.


1. COURLAND.

Not less than 300 small lakes, with 118 rivers and streams, are enumerated in this province, while two-fifths of the surface are covered with the natural forest. Sandy commons are also numerous, heath-clad or swampy, in which granite blocks are often

seen embedded. The abundant moisture renders the climate harsh and raw. Wild and pitiless snow-storms are frequent in winter, and are popularly known in Prussia, to which they pass, as Courland weather. Mittau, the capital, with about 12,000 inhabitants, and a great preponderance of wooden houses, painted with full colours, stands near the mouth of the Aa, a river entering the south extremity of the Gulf of Riga. The higher classes here pass their winter, and spend the summer on their estates and farms. The principal building is the palace, originally erected by Marshal Biron, the last Duke of Courland, and the well-known favourite of the Empress Anne. It occupies the site of an old castle, where the former dukes resided, but has been largely rebuilt, having been damaged by fire. Louis XVIII., during his exile, passed some time within its walls, under the name of the Count de Lille, and the marriage of his sister with the Duc d'Angoulême was celebrated in it during his stay. It is now tenanted by officers of government, but has apartments reserved for imperial use. The chief port of the province, Libau, is a wood-built town on the Baltic, of consequence as the most southern harbour which Russia possesses on its sea-board, free from ice some weeks before the other ports. This was

one of the first places against which a hostile demonstration was made during the present war. The *Amphion* frigate and the *Conflict* corvette appeared before it, and summoned the authorities to surrender all the vessels in the harbour, on pain of the town being bombarded, giving three hours for consideration. Deeming it wise to submit, they sent away the garrison, consisting of 400 men, and surrendered thirteen vessels, five of which were not thought worth the trouble of bringing away. The eight prizes made were the *Alexander* of Libau; the *Louise Amalie*, *Polka*, *Johann Carl*, and *Louise* of Riga; the *Livonia* and *Activ* of Pernau; and the *Nicolai* of Windau. A few days afterwards, Captain Foote, of the *Conflict*, unfortunately perished off Memel, being upset in a boat by a heavy sea while returning from the town to his ship.

Out of the towns, which are few in number, and contain a mere fraction of the whole population of the province, the people are rarely grouped, but live in detached houses belonging to the landholders whose estates they cultivate, or in connection with the country habitations of the nobles. The same social arrangement prevails in Livonia and Esthonia. Leagues of road may be traversed without meeting with a village or the most insignificant hamlet, or



any tenement at all, except the post stations. These are wooden buildings, generally alike in plan as in purpose, consisting of a dwelling-house in the centre, around which stables and other offices are ranged in the form of a square. Upon a wooden post in front of the station, or on the sides of the building, the distance is inscribed in versts from St. Petersburg and Moscow, the two foci of the empire, — a very convenient practice universal throughout Russia. The empire reckons on its verst-posts a continuous distance from its capitals greater than that from the surface to the centre of the globe! This occurs at Irkutsk in Asia, and places to the eastward of it. No other single dominion admits of such a measurement.

The Courland nobility are of German or Polish extraction: the town-dwellers are chiefly German, with a considerable number of Jews; the peasantry are Letts, in a state of practical thralldom. Though not bound absolutely to the soil, they cannot own it, and must give six months' notice to the proprietor of an estate before they can quit it, being liable to be turned adrift by him after a similar notice. The Letts are a Slavonic people, of a stock kindred to that of the Russians and Poles, but not identical with it. They are the descendants of the immigrant

Lithuanians before mentioned, essentially in all respects the same race as the Lithuanians properly so called at present, dialectic differences of speech and greater civilisation excepted. They have many agreeable features, are lively, good-tempered, and simple-mannered, fond of pastoral life, flower garlands, and harvest homes, relishing music, and gifted with an irresistible tendency to poetry. A traveller thus refers to one of their simple pastimes:—"At every house we passed there was one unfailing appendage—a swing; and the peasantry might be correctly divided into two classes—those who were swinging, and those who were waiting for a swing. I observed a mother passing by, with her child at her breast, eye longingly the tempting apparatus. At that moment the seat became vacant, and, giving the baby to another to hold, she ran to indulge herself in a swing. The girl who waited at dinner, when standing by the window saw the swing unoccupied, and, pretending to be called, immediately left the room. I saw her dart across the road and into the swing; and when she had made three or four aerial courses, she came back satisfied. The men swing standing upon the seat, sometimes several at a time; the women in a sitting posture." Their only native literature consists of a number of short poems, pro-

verbs, and aphorisms, which have been transmitted from tongue to tongue from ancient times, illustrative of habits and manners, old mythological notions, and the oppressions of their feudal lords. Of the current popular sayings, the following are examples:—“Women have long hair and short thoughts.”—“Two hands upon the breast, and labour is past,” meaning that death has arrived to terminate serfdom, the hands of deceased persons being placed upon the breast. —“A true child weeps before the fire-place; a bastard behind the door,” *i. e.*, no one cares for illegitimate children.

Towards the close of the last century, Gustavus Von Bergmann, a Lutheran Livonian clergyman, made a collection of Lettish popular poems and sayings. He obtained a few types, printed a small edition with his own hands, not for sale, but in order to preserve the compositions from the oblivion which threatened them if left to the uncertain guardianship of tradition. His example was followed by Pastor Wahr; and, ultimately, nearly 1000 pieces were gathered. Sir Walter Scott obtained a copy of these volumes, and their contents were made known through the medium of one of our journals. From this source the following specimens are taken, of interest as the sole literary productions of a people to

whom the art of writing is unknown. The first is evidently a bitter satire.

“Labourer! Labourer!
The wolf has eaten the overseer.
We'll make a pile of pennies high,
And another overseer we'll buy.”

~~~~~  
“It is the great man's pride to be  
A trampler on the poor man's head;  
Fling, God of Love! an alder tree'  
Across the path where great ones tread.”

~~~~~  
“With my feet have I trodden down
A young decayed oak tree;
With my hand have I defended
A poor old man.”

~~~~~  
“Youths and maidens! hear my strain,  
Live with honour ever;  
Wealth when lost you may regain,  
But lost honour never.”

~~~~~  
“Mount thy war-horse, bliss betide thee:
Far from thy Lettish loved one's side!
Sleep with thy faithful sword beside thee
As with thy faithful Lettish bride.”

In the old mythology of these people, *Lihgo*, the God of Love, the Cupid of the Letts, was an important personage, honoured with an annual festival day, when young persons usually pledged themselves to

each other in marriage. The girls wore garlands, made of ears of wheat and blue corn-flowers, upon the occasion; and the young men appeared in caps of martin-skin, gaily adorned with ribbons. The Lettish Cupid was not dethroned by the introduction of Christianity, nor by the change from Romanism to Lutheranism. But his festival was transferred to St. John's day, June 24th, which is still observed as a high holiday, called the "Flower Feast," at Mittau, Riga, and through the whole of Lettland. Maidens go about in procession to the houses of their acquaintance, crowned with wreaths, in which the blue corn-flowers figure, singing as they proceed a low monotonous chant. The names of *Lihgo* and *Iani*, Cupid and the Evangelist, are grotesquely associated in the song.

2. LIVONIA.

The coast of Livonia is washed by the gulf of the same name, which extends inland in a south-easterly direction, and receives at its farther extremity the Duna, or southern Dwina, one of the most important rivers of the empire. On the banks of this majestic stream, at about five miles from its mouth, Riga is situated, the capital of the government, and the re-

sidence of the Governor-General of the Baltic Provinces, the church spires of which are visible many miles on the surface of the gulf. The river is here as broad as the Thames at London, and has a bridge of boats thrown across it, easily removable in the centre, to admit of the passage of vessels up and down. The interior of the city is wholly German and Hanseatic in its appearance, consisting of old and lofty stone houses, terminating with pointed gable-ends, often turned towards the streets, which are narrow, crooked, and ill-paved. The suburbs are entirely modern, and Russian in their style. Upon the approach of a division of the French army in 1812, the old suburbs were destroyed by the inhabitants, as they were open to the attacks of the invaders, and contained stores which might be useful to them. The threatened visit did not take place. But the spirited conduct of the people, who made every preparation for an obstinate defence, is commemorated by a bronze statue of Victory, on a lofty pillar, in one of the squares. This was erected by the merchants in 1817. Riga has few antiquities or public buildings of importance. A singular-looking house, with a number of niches in front filled with grotesque statues, is shown as the first that was built upon the site, upwards of six centuries ago ; but this

venerable age may reasonably be doubted. A guild-hall belonging to the fraternity of the *Schwarzen Haupter*, *les Frères têtes-noires*, or black-heads, an association of citizens for the defence of the city, is of remarkable structure. These fraternities were common in the cities of the middle ages, but have degenerated into convivial clubs where they survive. The residence of the Governor-General, a building of a castellated form, was erected about the year 1500, by Tlettenberg, Grand Master of the Teutonic Order, whose statue is in the court, and inhabited by his successors. The cathedral contains the tombs of the first bishops, those fiery warrior-priests who went out among the heathen with the cross and sword. One of the early prelates, Albert Suerbeer, was for some time Archbishop of Armagh. St. Peter's Church everywhere commands attention from its oriental structure, a tower of three stories, surmounted by a dome, and terminated by a spire, said to be the loftiest in the empire. The summit commands a fine view of the waters of the gulf, the winding course of the Dwina, the vast tracts of sand along the shores, and the dark pine forests which form the inland horizon.

It is as a commercial mart that Riga is important, ranking after St. Petersburg among the Baltic ports

of Russia, in the extent of its population and foreign trade. During the season that the navigation is open, a numerous array of two-masted ships may be seen in the river, closely moored below bridge, while above it lie an equal number of large flat-bottomed barges laden with timber, corn, flax, and other produce of the interior, for export. The Dwina flows through the heart of the flax-producing districts, where an article of the finest and best quality in the world is grown. All the luxuries of the south are to be found in the stores of the traders. Fruit shops are in extraordinary number. Oranges, of which the Russians are passionately fond, are imported by sea; but apples, pears, melons, and grapes, arrive overland from the southern and even the Asiatic provinces of the empire. The latter are preserved on the long journey by the circumstance that forbids their growth in the locality, for in the depth of winter they reach Moscow, and are thence sent to the northward and westward. A few branches of retail trade, and some industrial occupations, as the preparation of leather, and the forcing of vegetables in the suburbs, are in the hands of Russians; but all the great commercial houses are composed of foreigners. According to a Lettish ditty, the shopkeepers are not strangers to sharp dealings:—

“The money is lost in the drinking pot—
 Was it lost in the drinking pot all?
 No! the portion the Riga merchant got,
 Was, to tell you the truth, not small.”

The population amounts to about 60,000, but it fluctuates considerably. In the spring, when the shipping business becomes active, a large number of wandering labourers arrive, called *Burláks*, a term of uncertain derivation and meaning. They are often serfs from distant provinces, who obtain leave from their masters to go abroad for a certain term, paying an annual rent for the permission, and purchasing a transient freedom by renouncing fellowship with home and kindred. These migrants are hardy men, sleeping in the open air, regardless of the heavy dews and pinching cold of the spring nights. They are to be found at all the Baltic ports, while the navigation is open, serving as carpenters, builders, porters, and men of all work, readily recognised as Russian peasants by their long beards, broad necks, and thick-set features.

Riga was founded at the commencement of the thirteenth century. While subject to Poland, it sustained a long siege from Gustavus Adolphus, and made a vigorous defence, in which an Irish officer of the name of Burke was active, but surrendered

September 16th, 1621. It remained under Swedish dominion from that date to the year 1710, when it capitulated to Peter the Great, after having lost an immense number of its inhabitants by a dreadful pestilence. A cannon-ball fired against it upon that occasion, and an arm-chair which once belonged to Charles XII., are still preserved in the public library. In memory of an early siege, not recorded in history, during which great distress was experienced from famine, there is now a festival held with the singular yet expressive name of "Hugger Sorrow." Soon after his accession, the Emperor Nicholas paid a visit to Riga; and during his stay, intelligence came of the capture of Erivan in Persia by his troops. He addressed the following letter to the governor upon the occasion:—

“MARQUESS PHILIP OSSIPOVITCH,

“My first visit to Riga, since my accession to the throne, has just been signalised by the receipt of the glorious news of the capture of Erivan by our troops. Wishing to leave to my dear and faithful city of Riga a remembrance of so happy an event, I give to it the arms which belonged to the chief of the Persian troops, Hassan Khan, made prisoner in the town of Erivan, of which he was the commandant. In sending you these arms, namely a lance and a poinard, I desire you to see them deposited in



the Hôtel de Ville, where they are to be preserved, and to inform the inhabitants of Riga of this my disposition.

NICHOLAS.

“ Riga, October 26. 1827.”

So Riga has now a veritable letter from the Czar in its archives, with the cheaply-bestowed honour of using the arms of a chieftain not known to fame, at least in the regions of civilisation. It may be surmised that the citizens care much more about flax, tallow, timber, and foreign consumers, than for the imperial rescript, or the lance and poinard of Hassan Khan.

Livonia, the land of the Liven, derives its name from that of its ancient inhabitants, a Finnish tribe, now extinct, or not to be separately distinguished. The province has the same natural features as Courland, and the same agricultural employments, but conducted with greater skill, and more especially devoted to the growth of flax. The Germanic element preponderates in the population of the towns, where German is exclusively the language of conversation with the educated classes. At Dorpat, an inland town, with a celebrated university, the professors are German, and the whole of the academical teaching is in German. There are of course Russians in the province, but they are not in any important number,

and chiefly subordinate government agents, as custom-house officers and tax-gatherers. But the Governor-General is always Russian; and at Riga the acquirement of the Russian language is imperative upon those who attend the gymnasium. The lower classes and peasantry are Letts in the south, and Esthonian Fins in the north. Passing north from Riga, the Esthonian language suddenly and exclusively takes the place of the Lettish at Valk, on the road to Dorpat.

Dorpat, situated on a tributary of the great lake Peipus, whose stormy surface may be seen from its suburbs, is the most agreeable town in Livonia, and a favourite place of residence with the provincial nobility. It occupies the base of a moderately high range of hills, rising abruptly from a level plain, through which the Embach winds its way to the lake. The suburbs extend along the slope to the broad summit of the range, which is finely planted with trees, arranged in avenues, and called the Cathedral Place. The ruins of a church destroyed in 1775, by a fire which consumed nearly the whole town, account for the name. This is the locality of some departments of the university, its library, medical school, and the observatory. The latter, under the superintendence of Strüve, acquired distinction from his observations of double stars, made with the great

refracting telescope of Fraunhofer, presented by the Emperor Alexander. Most of the other philosophical instruments were constructed by a Russian artisan, Samoilof, in the workshops of Ijora, a man of humble birth, and no education, but gifted with great mechanical genius. The university was founded in 1632, by Gustavus Adolphus, and transferred to Sweden in 1710, upon the Russian conquest of the country ; but was re-established by Alexander in 1802. The principal college, a large unpretending building in the town, was erected a few years afterwards. Dorpat makes a very favourable impression, owing to its site, the broad regular streets, the fresh-looking houses, which are mostly of a date subsequent to the fire referred to. A granite bridge across the river adds to its appearance. The town contains about 14,000 inhabitants.

3. ESTHONIA.

The most northerly of the Russo-Baltic provinces extends from the Gulf of Livonia to the entrance of the Narova into the Gulf of Finland. Adjoining the main land are the two large islands of Ösel and Dagö; the former blocking the mouth of the Livonian gulf, the latter lying to the north of it. Several smaller islands are adjacent, and many strag-

glers — Runö, Kunö, Möön, Wormsö, Odinsholm, and Rogö. The Esthonians give to the group the general name of *Sarri-ma*, or the island country. Some are wooded, all are low, and several have enormous boulders upon the surface, which might be mistaken for ruined towers at a distance. This island-country has no interest, except on account of its inhabitants, about 6000 in number. They are neither Lettish nor Finnish; but Swedish blood is predominant, and the Swedish language is exclusively in use where the blood is the purest. The name of *Odinsholm* points directly to Scandinavia. As in the case of Sweden, Thursday is the unlucky day, while the almanacks of the people are Runic. They own no lord, but call themselves the “free Swedish yeomen;” are pilots, fishermen, and seal-hunters. The islanders are all Lutherans, and have clergy so unacquainted with the ways of the world, owing to their seclusion, that “the parson at Rynö,” is a common saying for simplicity. A lady writer, on visiting Little Rogö, was surprised to find that a passage of half an hour from the Esthonian mainland had introduced a new language and race to her. She relates a pleasant incident. After observing a venerable old fisherman eyeing attentively her party, “he trotted up to us, and laying one brown hand

on my arm, emphatically said, ‘God bless you; tell me, are you really English?’ His amazement could hardly surpass our own at hearing English tones at this remote spot. He had left his tiny native land to see the world, and served in the English merchant service thirty-two years. His wife had followed him, and resided at Deptford during his peregrinations. And now the old couple were returned to their wild island to end their days. Strange transition! The old man had still English habits about him — he was neat and clean shaven; and pointing to his fishing habiliments, said, ‘Ah! I am dirty now; but I have clean clothes at my cottage, and an English Bible and other books.’ He helped to shove us off, and then stood looking after us.”

Following the coast from Livonia, it becomes rocky, and rises in bold cliffs, forming, with the bordering islets, a shore perilous to the mariner. Of this the lordly proprietors took advantage in former times, and caused false lights to be exhibited, in order to obtain wrecks. Habsal, the first sea-port met with, opposite Dagö Island, was once of more importance than at present, when it was the head of a diocese, and prelates emulated the state of princes in its castle, the ruins of which attest its magnificence. An estate in the neighbourhood, now held

by an Esthonian noble, was the scene of a curious adventure in the days of the Czar Peter. He came to it, with the inseparable Menzikoff, when inspecting his conquests from the Swedes. It was then held by a widow of considerable personal attractions, the Countess Steinbock, a devoted partisan of Sweden. Menzikoff, anxious to display his loyalty, watched for an opportunity; and, observing that she drank the Czar's health at table with a cup which bore the Swedish arms, he noticed the circumstance with the insolence of a favourite. But his master was not in the same humour with himself. Pleased with the charms and manners of his hostess, Peter opened a broadside of abuse upon the unlucky remonstrant; and, after exhausting invectives, ordered him instantly to fall in love with the lady, and atone by marriage for his boorish behaviour. Menzikoff must of course comply; but the Countess was in despair. At last, thinking of a discarded lover, a cousin, on the adjoining Dagö Island, she pleaded his cause to the satisfaction of the Czar. They were married; and their descendant is now lord of the patrimony.

Further north, near the junction of the Gulf of Finland with the sea, is the fishing village grandiloquently named Port Baltic. It has never prospered,

though a pet place with the Empress Catherine. The harbour has, however, the advantage of being clear of ice before the seaward road to St. Petersburg is open. Hence casks of oranges, lemons, and other luxuries are here brought ashore from trading vessels in the early spring, and transported overland to the capital.

The principal port and chief town of the province is Reval, with regular fortifications, a fine harbour, and considerable commerce, containing a resident population of about 15,000. It stands on the south coast of the Finnish gulf, not far from its entrance, and nearly opposite Helsingfors, on the northern shore. The two coasts are distinctly visible in clear weather from the mid-channel. The largest man-of-war may enter the roadstead, and find good anchorage in every part of it. Reval Road was visited by Lord Nelson during his cruise in the Baltic, after the battle of Copenhagen. It is occasionally the rendezvous of the Russian fleet in summer, part of which sometimes remains through the winter. In the autumn of 1853 the symptoms of impending war were too unequivocal to admit of this being done, and the whole squadron was moored in the better protected harbours of Helsingfors and Cronstadt. The town was first regularly founded by Waldemar II. of

Denmark, in 1219, after some buildings had been erected on the spot by his predecessors. The place soon acquired commercial importance, was admitted into the Hanseatic League, and had its corps of *Schwarzen Haupter*, like Riga. It remained more or less subject to the Danes till the year 1347, when want of cash induced them to dispose of their dominion to the Grand Masters of the Teutonic Order. From them it passed to the Swedes in 1561, who held possession till Peter the Great annexed the province to his empire. The Czar was fond of Reval; built himself a house in the neighbourhood, and near it a palace for the Czarina, which he presented to her by the name of *Catherinthal*. Most of the succeeding sovereigns have made this spot their temporary residence; and its ornamental grounds furnish the inhabitants with an agreeable summer evening promenade.

Reval consists of two distinct portions, the upper town and the lower. The upper is picturesquely seated on the *Domberg*, or hill of the cathedral. This is a singular reef of lofty rocks, circular in shape, and about a mile in circumference. It has a citadel-like aspect, being an insulated mass, with plains of deep sand around it. The cathedral is altogether devoid of attraction as a building, but contains sepulchral

monuments of interest—the tombs of the noble families of Gardie, Thurn, Horn, and others; and vaults which formerly received the remains of different trading corporations in the town, who preserved a kind of distinction in death as well as in life, by being separately grouped. Butcher slumbers with butcher, and shoemaker with shoemaker; but the men of the hatchet and the awl do not commingle. The vaults are marked with insignia denoting the respective professions of the inmates. Thus the bas-relief of a colossal boot in the pavement indicates the resting-place of the shoemakers, and an ox's head that of the butchers. The cathedral has long been closed to the reception of plebeian dust, and the Domberg is now aristocratic ground. No person, not noble, is privileged to possess a single foot of it, though the common pedestrian crowd, passing from the lower to the upper town, find the summer sun as bright, and the breeze from the Finnish gulf as fresh to them as to any of the fashionables. The locality is occupied by the mansions of the aristocracy, the residence of the governor, an old castle, and the Ritterschafts Haus, or hall of the senate, a body composed of the recognised provincial nobility. In this edifice the names of all the Esthonian nobles who served in the French

campaign are inscribed on tablets of white marble, while the names of those who fell are on black tablets. The magnates of the senate perform various functions, not the least important of which, in their esteem, is to dispose of the produce of their estates, by contract, to the imperial government.

The lower town is connected with the upper by an ascent so steep that the downward passage of vehicles is a somewhat dangerous affair to the pedestrian toiling upward. Its site stretches away from the Domberg to the shore of the harbour, and exhibits the usual features of a commercial mart of the Hanseatic times—high narrow houses, with arched doorways approached by flights of steps, and stone benches adjoining, where neighbours sat conversing together on summer evenings in by-gone days. There are remains of convents and monasteries obscured by modern erections; several antique guild-halls under whose groined roofs merchant companies transacted business and caroused in former times; ancient churches, towers, gates, and walls. The churches include five Russian and six Lutheran. St. Nicholas church, a time-worn building erected in 1317, with some fine old elms in front, is often visited on account of the unburied body of a prince in it, whose story is somewhat remarkable. The

Duc de Croï, a Flemish officer, commanded at Narva for Peter the Great. Fearing the wrath of the Czar, owing to the disastrous result of the battle, he surrendered himself to the Swedes, retired to Reval, and soon afterwards died. Short as was the term of his career in the town, it was sufficiently extravagant, so that upon his decease a considerable sum remained owing to his creditors, after they had disposed of his goods and chattels. These worthies, availing themselves of an old custom of the province, which denied Christian burial to insolvents till their debts were paid, put it in force against the defunct duke, and consigned him to a cellar in the precincts of St. Nicholas church. No one appearing to pay his bills, there he lay, caring nothing about them himself, and forgotten by every body till the year 1819, nearly a hundred and twenty years, when accidental discovery was made of the body which had been preserved from decomposition by the cold. It was then removed to its present resting-place in one of the chapels belonging to the church. "The corpse is attired in a rich suit of black velvet and white satin, equally uninjured by the tooth of time—with silk stockings, full curled wig, and a ruff of the most exquisite point lace, which any modern grand duchess might approve. The remains are

those of a small man, with an aristocratic line of countenance. The old sacristan profits in his creature comforts by the exhibition of this dust, which he stroked and caressed with something of gratitude and fellow feeling; and locking the ponderous door, ejaculated, '*Da liegt mein bester freund!*— There lies my best friend!' Poor Duc de Croï!"

The Esthonian nobles, clergy, and burghers are chiefly of German or Swedish origin; the peasantry are a Finnish race. The former are intruders; the latter are the aborigines, and the most indigenous people in the Baltic provinces. They preceded the Letts in the southern districts, were displaced by them, and limited to the northern, where they are found at present, in much the same manner as the Britons in our own country were displaced by the Anglo-Saxons, falling back into Wales and Cornwall. Their Slavonic neighbours often apply to them the discriminative term Tchukin or Tchudi, signifying "a stranger," an application which may have been originated by the impression that, of all people in their vicinity, these had the least resemblance to themselves. The relation of this rural class to the soil is the same as that of the Letts; but in almost every other respect—in physical appearance, language, and temperament—they strikingly

differ, and contrast unfavourably with them. The men are of short stature, with broad faces, heavy limbs, and long hair, which no scissors ever touch. They work, move, and do everything slowly, as though vitality were at its lowest ebb, and have no curiosity; are silent and sombre, yet pleased with music and song. They wear sheep-skin habiliments, and live in one-storied, log-built houses, without compartments, reeking with wood-smoke, and bestrewed with fir-tips, hogs and poultry reposing beneath the same roof. Though strictly observing all the forms of Lutheranism, constant at church, whatever may be the weather or the distance, they retain many traces of Paganism, prefer black to any other colour, are superstitious with reference to trees, leaves, and shadows, and would rather have a grave by solitary river-banks or in silent woods, than lie beneath the churchyard sod. In these characteristics the effect of ages of depression may be seen. On the other hand, they are a sturdy race, not given to crime, and readily ease their consciences by confessing venial offences. They make dogged soldiers, and stand a fiery charge as well as any troops in the Russian army.

The province is bounded to the eastward by the River Narova, which conducts the waters of the

Lake Peipus into the Gulf of Finland. Near its mouth is Narva, on steep limestone hills, lining both sides of the river, which flows between them with a broad, deep, and strong current. The town contains about 5000 inhabitants—German on the left bank, and Russian on the right. It is historically celebrated for the great victory which the Swedes, under Charles XII., in the year 1700, obtained over the army of Peter the Great, at the commencement of the contest between them. The Czar was not present at the battle. His large force of 60,000 men consisted chiefly of a rudely armed, undisciplined rabble. Charles availed himself of a snow-storm which blew in the face of the enemy to attack, and with a body of about 9000 veterans speedily routed his opponents with great slaughter. “I know very well,” said Peter, on receiving news of the defeat, “that the Swedes will have the advantage of us for a considerable time; but they will teach us at length to beat them.” The prediction began to be verified near the spot where it was uttered, and within four years of its date. In 1704 he captured Narva, and signalised himself by endeavouring to arrest the excesses of his savage soldiery, cutting some of them down. Proceeding to the Hôtel de Ville, where many of the inhabitants had taken refuge, he threw

down his sword, reeking with blood, upon the table, saying:—“My sword is not stained with the blood of the inhabitants of this city, but with that of my own soldiers, which I have not hesitated to spill to save your lives.” On the right bank of the Narova lies the government of St. Petersburg.

CHAP. VII.

THE RUSSIAN SHORES.

ST. PETERSBURG.

DESIGN OF THE FOUNDER.—HIS ARBITRARY PROCEEDINGS.
 PROGRESS OF THE CITY.—FIRST FOREIGN SHIPS.—
 RELICS OF PETER.—UNFAVOURABLE FEATURES OF THE
 SITE.—THE NEVA.—ITS DELTA.—QUALITY OF THE
 WATER.—SCENERY.—BLESSING OF THE WATERS.—
 INUNDATIONS OF THE RIVER.—CLIMATE OF THE CAPITAL.
 OPENING OF THE NAVIGATION.—WILD ANIMALS.—
 STREETS AND HOUSES.—THE ADMIRALTY.—THE QUAYS.
 —STATUE OF PETER.—THE WINTER PALACE.—THE
 HERMITAGE.—THE ALEXANDER COLUMN.—MARBLE
 AND TAURIDA PALACES.—SUMMER GARDEN.—IMPERIAL
 LIBRARY.—ACADEMY OF SCIENCES.—HÔTEL DES MINES.
 —CHURCHES.—MARKETS.—POPULATION.—THE PRO-
 VINCE.

THE northern capital of the empire is the only metropolis in Europe the existence of which is of a date subsequent to the middle ages; and, with the single exception of Calcutta, it is the youngest member of the family of great cities in the world at large. Little more than a century and a half ago, its site

was either wholly abandoned to the silent waters of the Neva and a marshy vegetation, or occupied by the huts of a few Finnish hunters and fishermen, with a rude Swedish fort in the vicinity. The city, now colossal, though thus of recent origin, is a monument of the intellectual greatness and indomitable energy of its founder, Peter the Great. It evidences an enlarged mind, considering the barbarism which surrounded him, that he could appreciate the civilisation of Western Europe, and the advantage to his own empire of holding direct communication with it through the Baltic. To secure this connection was his main object in planting an imperial port upon its shores. Nature offered no facilities for the undertaking, but frowned decisively upon it. The ground supplied no stone of any description for building; and no foundation for a structure could be obtained in the moist, spongy soil except by artificial means; yet, having grasped the idea of establishing a capital city of his own in the Finnish Gulf, he was not to be deterred by difficulties from the enterprise, but addressed himself with characteristic ardour and perseverance to overcome them, and most wonderfully succeeded. Here all admiration of the man must end, for in the execution of the task he acted the part of an Asiatic despot, impatiently gratifying his

own self-will, reckless of the price which others had to pay for it.

Tens of thousands of wild men — Russians, Cossacks, Tartars, Kalmucks, Ingrians, and Fins — were dragged from their homes by one man's word — many from distant parts of the empire — and doomed to exhausting toil, rendered the more severe by the want of experience and accommodation. The labourers were not furnished with the necessary tools; and had to effect everything by brute force. They transported the soil required to raise the level of the site, which was liable to be overflowed, in the skirts of their clothes, or on old mats, the use of wheelbarrows being then unknown to them. They were, besides, exposed night and day to all the inclemency of the weather, and could only obtain scanty fare of the worst description. Such was the consequent mortality, that the first year of St. Petersburg is said to have cost 100,000 men their lives. Yet, according to the maxims of Russian despotism, which are of unquestionable integrity in the esteem of its subjects, this frightful sacrifice was perfectly legitimate in accomplishing the pleasure of the impetuous potentate. Herberstein, three centuries ago, justly characterised the autocratic government of the country, and the infatuated servility with which the

people honour the dreadful phantom as a god-like form. His words are true to the very letter at present. "He (the Czar) speaks and it is done; the life and fortunes of laity and clergy, nobles and burghers, depend on his supreme will. He is unacquainted with contradiction, and all he does is deemed as equitable as though it were done by Deity; for the Russians are persuaded that their prince is the executor of the Divine decrees. Thus 'God and the prince have willed,' 'God and the prince know,' are common modes of speech among them. I cannot say," he remarks, and it still remains an unsolved problem, "whether it is the character of the Russian nation which has formed such autocrats or whether it is the autocrats themselves who have given this character to the nation." Peter planned and gave out his orders. Serfs laboured to the death in obedience to his will. Thus the waste became a dwelling-place; the solitary banks of a river received a city; and St. Petersburg arose out of the very depths of a swamp!

Not daring openly to complain, an imposture was contrived to express the sufferings of the hapless multitude, and, if possible, bring them to an end. While the Czar was absent from the spot, his representative, Count Golofkin, was one day informed

that the image of the blessed Virgin had been seen to shed tears, denoting her sympathy with the people, and sorrow at being compelled to remain a witness of their distress. This event was regarded as ominous of some dire misfortune, should the works for the new establishment be continued, after such a manifest sign of celestial disapprobation. Golofkin, notwithstanding the absurdity of the story, deemed it expedient to send an express for his master, who immediately returned to investigate the miracle. He was not to be outwitted. Having ordered the priests to attend him, they brought forth the image, and the Virgin wept before him. But Peter directed the covering behind the head to be removed, and discovered a small cavity close to the eyes, in which was deposited a little oil or water, that gradually oozed out, and trickled down her cheeks, at the pleasure of the exhibitors. Having exposed this trickery, he ordered the image to be taken to his own house, telling the people he meant to preserve it in his cabinet of curiosities.

The sites of London and Paris had been occupied more than a thousand years — Queen Anne was upon the throne of England, and Louis XIV. on that of France — when the city was founded. This was in the year 1703. According to the ancient Muscovite

custom of consecrating to archangels, angels, and saints, not only places of worship, but fortresses, castles, palaces, and cities, the new capital was dedicated to St. Peter, and took its name from that of the apostle. One of the first buildings, a small fort, was commenced on an island, and occupied the spot where the Academy of Sciences is now seated. Vassali Demetievitz, a captain of artillery, was appointed to the command. The monarch addressed his written orders to him with the superscription, *Vassali na Ostrof*, "To Vassali in the Island." Hence it received and still retains that name. It was then covered with low trees, brushwood, and rank grass, but is now an important quarter of the capital, on which may be seen regular streets, majestic edifices inhabited by rich merchants, the exchange, custom-house, and other public buildings. The original erections were of wood. In 1710 the first brick house was built; in 1712 the residence of the Czar was transferred from Moscow to the maritime site; and in 1715 a general order was issued that the houses should be of brick, covered with red tiles. Finland was ravaged to obtain the materials, and the spoils of Åbo contributed to the aggrandisement of St. Petersburg. Every large ship that entered the river was required to bring a cargo of thirty stones,

every small one ten stones, and every waggon from the country ten. But it was impossible to execute the order to any great extent. 40,000 Swedish and Finnish prisoners, with other captives, were at this time employed in constructing the dockyard, erecting wharfs, and raising fortifications. Menzikoff, the proud favourite, who rose from the station of a pastry-cook's boy in the streets of Moscow to become a prime minister, had the chief superintendence of the works; and was once soundly cudgelled by his master, when a disappointment occurred, a chastisement which he took as submissively as a spaniel.

The site rapidly became one of traffic in consequence of two ukases, one forbidding the importation of produce for the interior from Archangel, and another commanding every merchant to export a third of his merchandise from the Neva. Not many months had elapsed after the foundation of the city, when Peter was informed that a large ship was seen standing into the river. It proved to be a Dutchman, the first vessel that ever entered the new port, laden with a cargo of salt, wine, and other provisions. Auke Wybes, the skipper, was joyfully welcomed by the Czar, especially as the ship had been freighted by an old acquaintance of his own in Holland. In honour of the event, the vessel was allowed to bring

into the empire, duty free, whatever cargo it carried—a privilege which only ceased towards the close of the last century, when it became impossible to render the old ship sea-worthy. The second vessel was likewise Dutch, laden with hams, butter, cheese, and gin. The third was English. From the first year of its existence till 1720, St. Petersburg saw only from 12 to 50 ships yearly; from 1720 to 1730, the number was from 200 to 250; from 1730 to 1750, the average annual arrivals was from 300 to 400; and during the present century it has amounted to nearly 2000. A cipher will express the return for the present year.

In the time of its founder the city was a very homely skeleton, partially occupying some islands of the Neva, and the north bank of the river. An old map, bearing date 1738, exhibits scarcely an erection besides the Admiralty on the south bank, where the principal part of the capital is now situated, with most of its magnificent edifices. The Nevski Prospekt, the Regent Street of St. Petersburg, is delineated on the map in its present direction, but only as an avenue of trees. Its grandeur dates from the reign of Catherine II., who built noble palaces for her favourites, formed canals, and caused the vast granite quays to be constructed. But down to the

time of Alexander foot-pavements were unknown. The emperor, on the occasion of his visit to London, was so struck with this accommodation for pedestrians, that he directed it to be introduced in the principal quarter of his own capital, every inhabitant being forthwith required to pave at his own expense the frontage of his dwelling. The streets still remain very imperfectly lighted in winter with oil lamps, three attempts to substitute gas having been frustrated by untoward events.

The successors of Peter have abundantly honoured his memory in the city he founded, though some commemorations are not a little puerile and barbaric. The most interesting relic is a small wooden house or cabin, which he occupied during the progress of his grand undertaking. This is preserved in the neighbourhood of the present citadel, encased within a brick wall to protect it from decay through exposure to the weather. It consists of three small apartments, which severally served for a bed-room, chapel, and receiving-room. They are said to be in the same state as when left by their extraordinary tenant. Here, too, is preserved the first boat he managed, named the "Little Grandsire," with the sails he used, the germ of the now imprisoned Russian navy. An entire suite of room in the Aca-

demy of Sciences is appropriated to an odd collection of commemorative articles. Among other objects there are his tools, numerous enough "to stock a very respectable carpenter's shop," various models of his own making, specimens of his turning in ivory, his uniform and ordinary wardrobe, the hat he wore at the battle of Pultowa, with a bullet-hole through it, and the skeleton of the horse he rode in the action. It contains, also, the figures of two of his attendants, veritably composed of their stuffed *flayed skins*, which have all the appearance of having been tanned. Both are naked to the loins. One of these hideous and disgusting objects is of giant stature, a favourite Holsteiner, seven feet high; the other is a Polish dwarf. Peter himself is represented in wax, large as life, sitting in an old-fashioned leather-bottomed chair, beneath a canopy of crimson velvet, dressed in the suit he wore at the coronation of his consort. The face is a likeness, taken from a cast of the original when dead, and shaded according to the living complexion.

1. THE SITE.

St. Petersburg, in $59^{\circ} 56'$ north latitude, and $30^{\circ} 20'$ east longitude, is situated on both banks of

the Neva, and several islands between them, where the river enters the eastern extremity of the Gulf of Finland. The site is singularly unpropitious. Being on the confines of the polar zone, a rigorous winter renders it a bed of ice and snow for almost half the year. The surrounding country is a nearly uniform plain, only occasionally broken by a few slight undulations, apparently without bounds, yet without that interest or impressiveness which frequently belongs to a level having no well-defined horizon. This flatness of the surface interferes with architectural display, and does not allow the city to reveal its existence to the traveller till he has crossed its threshold. The few gilt spires and painted domes that are alone seen at a distance, indicate nothing of the great monuments beneath and around them. Yet the suddenness with which the visitor finds himself in a vast metropolis is very impressive. The soil is damp, chilling, and ungrateful; the aspect of the neighbourhood dreary in the extreme, in its natural state, exhibiting a grey mossy earth over which birch-trees and firs are sparingly scattered; and though large tracts of the wet lowland have been converted into market-gardens for the supply of the capital, and beautifully planted grounds for its adornment, it has severely taxed industry and skill to reduce them to

cultivation. When the Empress Catherine was expressing vexation at the position of the city, a favourite responded, "It is not God who should be blamed, madam, because men have persisted in building the capital of a great empire in a territory destined by nature to be the patrimony of wolves and bears." Peter's nobles are said to have remonstrated with him for projecting the establishment of a city where the winter reigned so long and rigorously—where rye was an article of garden culture, and a beehive a curiosity. But he had little choice of a site suited to his purpose. As the Baltic provinces of modern Russia were then held by Sweden, the eastern extremity of the Finnish Gulf was the nearest point under his command to the great centres of European commerce and civilisation.

The boggy and treacherous character of the ground, consequent on its having nearly the same level as the river, is a serious evil to the city, both enhancing the original cost of its architecture, and rendering it liable to speedy derangement. There may be exaggeration in the remark, that more money has been expended in its subterranean works than in those which are above the surface; but in the instance of buildings of any mass, the cost of securing a foundation often approximates to that of rearing the

superstructure. Piles are driven to an immense depth, sometimes five or six tiers in succession, before a base is gained deemed sufficiently firm for the purpose of the architect. Yet notwithstanding every precaution, evidences of settling and disjointment are not uncommon, intimating the somewhat uncertain tenure with which the proud edifices hold their position. Twice has the granite substratum of the citadel been undermined; flights of steps have been parted from the buildings to which they lead; and the quays have shrunk in several places. If the European capitals were to be deserted by their inhabitants, and abandoned to neglect, St. Petersburg, in spite of its mighty masses of granite, would be the first struck down by the dilapidating hand of time. "Nothing," says a recent writer, "can be more obvious than that in a very few years—in half the time that has elapsed since St. Petersburg arose out of the marsh—if the city were not *being perpetually built*, the marsh would again succeed the city; the stucco would be dust; the walls it covers, ruins imbedded in mud; and the cold, spongy moss of this northern climate again creeping over it, with the acid cranberry, that alone seems to flourish in its alternate bed of snow and stagnant waters. Only the St. Isaac's Cathedral, the Alexander Column, and

the granite quays of the Neva's bed, it is said, would a century hence survive the ruins of St. Petersburg, were it not for the intervention of man's preserving hand."

The Neva is the grand and only outlet for the superabundant waters of four great basins, each of which has a natural reservoir of its own. These reservoirs are the lakes Onega, Ilmen, Saima, and Ladoga. The latter receives the drainage of the other three, and spreads over an area of more than 6000 square miles. Ten different streams flow into the Onega, eleven into the Ilmen, and thirteen into the Ladoga, besides those which convey the tribute of its lacustrine feeders. From such an accumulation of waters it is natural to expect an immense outflowing, especially as the solar heat, upon which evaporation depends, acts only with vigour for a very brief portion of the year. Accordingly, the Neva is found to discharge into the Gulf of Finland upwards of 116,000 cubic feet of water in a second, a fraction of which proceeds from eight small streams which flow into it during its course from the lake to the capital. This admeasurement was executed with great care and skill by Lieutenant-Colonel Henry, in the year 1826, in order to obtain the data requisite for devising means to secure the city from the inun-

dations to which it is subject. At St. Petersburg the river divides itself into several deltoidal branches, the largest of which bears along a mass of 74,000 cubic feet of water per second, while the Nile, in the same time, furnishes but 21,800 cubic feet. Besides the superficial discharge of the Ladoga, the Neva receives a large accession of water from it by a subterranean outlet, which forms a powerful spring in its own bed. This is one of the most remarkable natural curiosities in Russia. It occurs immediately beneath the walls of Schlüsselburg, an old Swedish fortress, now a state prison, occupying a flat island at the efflux of the lake. The boiling up of the water sometimes renders the surface as tumultuous as that of the open sea. Hence, to avoid the danger, a lateral canal, with sluices, has been constructed, by which boats leave the lake before reaching the spot, and enter the river about half a league below it. A canal connects the river system of the Neva with that of the Volga; and thus secures an uninterrupted line of water communication between St. Petersburg and Astrachan, the Baltic and the Caspian Seas. Goods are conveyed from the one to the other without once landing them, a distance of 1424 miles.

From Schlüsselburg, at the south-western angle of

the Ladoga, the Neva has a course of sixty-nine versts, about forty-six miles, to St. Petersburg. It maintains a medium breadth of 1500 feet, and a considerable depth in the mid-channel, generally amounting to fifty feet. But it cannot be entered by large vessels from the Gulf of Finland, owing to a bar across the mouth with not more than nine feet of water upon it. This obstruction renders the selection of the capital for the site of the dock-yard peculiarly unfortunate, for, in order to overcome it, the ships have to be transported as hulls, and fitted out at Cronstadt. They are towed by steamers in huge chest-like rafts, called "camels," so constructed as to diminish the draught of water. At the city the river divides into two principal arms, called the Great Neva and Great Nevka. The former is the main stream, and exceeds in its broadest part the greatest width of the Thames at London. The bridge of boats thrown across it near the citadel is 2730 feet in length. Each arm sends off another, called the Little Neva and Little Nevka. There are minor ramifications of the river, which have been formed into canals, and are crossed by upwards of a hundred and thirty permanent bridges. These lesser branches, with the greater, enclose altogether not less than forty islands, which constitute the Delta of

the Neva, and are still to some extent in a state of nature. A granite bridge, recently erected, is the only permanent thoroughfare across the main stream.

This fine river is the pride of the St. Petersburgers. They may well be proud of it, for the brimful stream is the only ornament which nature has given to their locality. The water is beautifully blue and transparent. Its quality is extravagantly lauded by the citizens, who pronounce it superior to that of any other water in the world. Kohl states, that, on returning from a journey, it is a subject of congratulation with them to be able again to partake of it. He once saw a young man welcomed home by his family with a goblet filled from the stream. The Emperor Alexander always had a quantity bottled for his own use when travelling in his dominions. One reason for this high estimation is doubtless found in the fact that there is no other supply of the first necessary of life fit for domestic use, not a single pure spring existing for leagues in the neighbourhood. Of itself, the water does not appear to merit the distinction attached to it. It is sufficiently palatable and wholesome to those accustomed to it, but upon strangers it is well known to produce unpleasant effects, till used to the beverage. Few rivers contribute more essentially to the com-

fort of the cities on their banks than this metropolitan stream. The capital receives the luxuries of the tropics at its mouth, retains what is wanted for its own population, and disperses the remainder far inland by a connected system of navigation; while products from the remote interior—the furs of Siberia and the teas of China—arrive on its surface. On bright summer days, and especially at night, to a late hour, the scene which the Neva presents is peculiarly animated and delightful. Seamen of different maritime nations are rowing about in their boats, singing their national airs to the splash of the oars,—tastefully decorated gondolas and barges convey the families of nobles and rich merchants to and fro, intent on pastime,—ships may be seen in the distance casting anchor or taking in their sails,—while the magnificent river winds its way through an archipelago of islands, amid stately palaces, and ornamental plantations, with a stream level with its banks. But enjoyable weather is of rare occurrence at St. Petersburg,

for, on an average of ten years, it has been calculated that there are only ninety days in the year on which sunshine is to be expected, the remainder being days of rain, snow, or of the unsettled class. Even the summer sunshine is more generally dimmed by a bluish or grayish haze, than bright and clear.

At the opposite season the Neva has no charm,—at night being a solitary, icy, monotonous waste, with a few road-ways across it, though by day, when the air is not over keen, sledges, booths, and ice-hills give variety to the surface.

While imprisoned by the winter, the frozen surface of the river is annually the scene of a remarkable spectacle, that of the blessing of the waters. This is one of the rites of the Greek Church, performed with great pomp and ceremony throughout the empire, on the day of the Epiphany, the 6th of January, old style. It takes place at St. Petersburg on the ice opposite the Winter Palace, and is attended by the imperial family, the archbishop or metropolitan, with the principal clergy, the officers of state, the troops, and a vast concourse of the inhabitants. The late Marquis of Londonderry was present on one of these occasions, and has left a description of it. The day was most unpropitious, the atmosphere dense and foggy, the cold extreme, and the snow fell in thick masses. Yet, notwithstanding this inclemency of the weather, Nicholas appeared in Cossack dress, and, with head bare, braved the tempest. "We left the palace," says the Marquis, "and walked in solemn procession, amongst the mass of the inhabitants of St. Petersburg, without cloaks,

and bareheaded, in splendid uniforms and diamond decorations, in cordons of all colours, and in uniforms of all classes and descriptions, in one of the most pitiless snow-storms that ever descended from the heavens, along the terrace and quays of the Neva, for a considerable distance, until we were opposite the windows of the empress, where her Imperial Majesty and her ladies were assembled. We then turned to the Neva, and proceeded on the ice to a temple which was erected on the river. The clergy and the head of the *cortège* assembled around and within it. A loud mass was then sung: at its conclusion, the metropolitan, taking off his upper garments and seizing a large basin and tankard, descended a staircase leading from the inside of the temple to the water, a large hole having been made in the ice under the temple. His Eminence shortly appeared from below, having blessed the waters; and, bearing them in the jug and salver, he proceeded to the emperor, who plunged his face and hands into the vessel; then the grand priest, dipping a brush into the water, sprinkled his Imperial Majesty all over, invoking at the same time the blessing of Heaven on Russia and its monarch. The metropolitan next proceeded to sprinkle and give his benediction to all the standards and colours which had

been collected round the temple, and afterwards to the officers, civil and military, who were besprinkled in a similar manner. During this period salutes of artillery from the fortress continued to be discharged, but the multitude remained in breathless awe and silence. One of the officiating clergy had been despatched, so soon as the metropolitan had blessed the waters of the Neva, to the empress within the palace, bearing vessels and goblets for her Imperial Majesty and the ladies, filled with the holy water. The emperor, cold and wet to the skin, with all the *cortège* covered with snow, and entirely drenched, in all their splendid ribbons, stars, &c., now returned to the palace, the troops and procession falling in as at first, the standards and colours being carried back to the centre of their corps." The people regard this ceremony with excessive superstition. Upon the retirement of the imperial procession, they rush with eager haste towards the temple, anxious to touch the consecrated stream, and fill pitchers with it. An indescribable *pêle-mêle* ensues. Even new-born babes have been sent with their nurses to be plunged in the water, through the hole in the ice, under the idea that, if the immersion is endured, they will be free from every danger through life. The little ones have occasionally

perished from this experiment, and instances have been known of their slipping into the flood from the grasp of the bearers, whose frozen hands have been unable to sustain them. The last occasion on which Peter the Great appeared in public was at the celebration of this ceremony. He had been previously indisposed, but a severe cold, consequent on attending the benediction of the waters, increased his disorder, and in a few days brought on his death.


With all its summer charms and useful ministry, the Neva is occasionally a source of great danger to the city, and an object of dread to its inhabitants. This occurs when a gale blows for any length of time from the Gulf of Finland, the common direction of the wind in spring and autumn. It only requires a certain amount of strength and persistency to convert the river into a deluge, and place the capital in jeopardy. Such a gale opposes the exit of the stream, and drives up the waters of the gulf into its channel, causing a wild overthrow of the lowlands on its banks. The highest ground in the city is not more than twelve or fourteen feet above the ordinary level of the Neva. Consequently, a rise to that extent would place its entire base under water, and inundate to a considerable depth the lower streets and dwellings. One of twenty feet would

sweep away houses and property, and threaten the whole population with a watery grave. So certain is this result, under the circumstances, that when the wind is continuous from the west the state of the river is anxiously watched by the police authorities. The ominous rise is immediately noted to the inhabitants by well-known signals, in order that measures may be taken for the safety of their property and lives. This precaution is the more necessary, owing to the suddenness with which the river overleaps its bounds and proceeds to the work of submergence. "How often," says one, "have I been awakened at night in St. Petersburg by the guns of the fortress announcing the sudden overflow of the Neva!" An alarm gun fired at intervals of an hour, and white flags hoisted on the steeples, denote the extremities of the islands to be under water. Upon any of the lower streets being flooded, the gun is fired every quarter of an hour, and its report becomes more frequent as the danger increases.

Many dreadful inundations are on record. The first occurred November 5. 1714, when the newly-created city nearly disappeared beneath the waters. On November 8. 1721, a violent westerly gale prevailed for nine days, and, stopping the outlet of the Neva, the city was again on the verge of destruction.

All the streets were covered with boats; the lower were submerged to the depth of nearly eight feet; and in the higher the horses were immersed to their chests. So rapid was the rise, that Peter, who was at a ball given by the German Ambassador, was hardly able to return to the palace. The years 1723, 1724, and 1725, were years of flood. On the latter occasion, the Czarina, who had started for the Church of the Holy Trinity, was surprised on the road by the overflowing river, and forced to turn back. In 1752, the Neva rose eleven feet above its ordinary level, and fourteen feet in 1777, when the Princess Tarakanoff and all the other state prisoners confined in the fortress were drowned. But the most terrible visitation occurred in the reign of Alexander, November, 1824. A storm from the west swept over the whole Baltic and the Gulf of Finland, strewing the shores with wrecks, and devastating the harbours. Anticipating the result at the capital, lamps were hung out around the Admiralty steeple on the night of the 18th, to warn the people not to sleep in their lowest apartments,— a signal the meaning of which was well understood. Early the next day the water-flags were hoisted, and guns were fired at diminishing intervals, warning the city of increasing danger. It soon presented a

fearful spectacle. The river came rushing through the streets, burst open the windows, and filled the lower parts of the houses. Equipages and carts, abandoned by their drivers, who had not time to disengage the horses, were swept away. The trees in the public squares were thronged with refugee men and boys. The pontoon bridges broke away from their moorings, and were destroyed. Wooden barracks, with many of their inmates, were totally overwhelmed; and an entire regiment of carabineers, who had climbed up the roof of one of them, perished. Vessels of various kinds floated over the parapets of the quays along the river into the streets and squares, and were afterwards broken up for fuel. The wind blew in awful gusts; and the roar of the tempest, mingled with the cries of the people, was terrific. So violent was the hurricane, that it rolled up the sheet-iron roofing of many of the houses like paper, broke in doors and windows everywhere, and, combining its force with that of the current, swept away bodily some of the slighter habitations. It was a horrible feature of the scene that the burial-grounds were disturbed, and gave up their dead. The loss of life was never known, as multitudes of bodies were carried by the retreating waters into the Gulf of Finland; but it must have amounted to several



thousands. The damage done to commercial property was enormous, and the total cost of the calamity to the city is said to have been more than 100,000,000 rubles. A red mark on many of the houses long indicated the height of the flood. Alexander, a day or two afterwards, inspected his desolated capital, and addressed a rescript to the Governor, observing: "The decrees of the Supreme Being are just and inscrutable. Profoundly submissive to His will, and pitying the fate of those who have suffered the loss and ruin of their property, the Government cannot repair all the evils of this disastrous day. But I have imposed it on myself as a sacred duty to afford prompt and efficacious succour to those in particular who have been ruined, and to the indigent. They, more than all others, are entitled to my paternal protection. I assign them a gratuitous distribution of a million rubles." With such experiences, it is not an extravagant apprehension that St. Petersburg may be doomed to perish far more rapidly than it was planted, not by the decline of the empire or a foreign enemy, but by the natural agency that ordinarily ministers to its luxury, at a period when its armies may be triumphing and its autocrat is apparently invincible.

Though not the most northern of capitals, St. Petersburg is the coldest. Drontheim, the old metropolis of Norway, three degrees more to the north, has a less rigorous climate. The temperature fluctuates annually to a great extent, and is subject to very sudden alterations. In summer, the thermometer rises to $+ 30^{\circ}$ of Reaumur, equal to 99° of Fahrenheit; and in winter it falls to $- 24^{\circ}$ of the foreign scale, equal to 54° below Fahrenheit's zero. Even a greater degree of cold has been registered. Kohl graphically describes common phases of life in winter: — "The pedestrians, who at other times are rather leisurely in their movements, now run along the streets as though they were hastening on some mission of life and death, and the sledges dash *in tempo celeratissimo* over the creaking snow. Faces are not to be seen in the streets; for every man has drawn his furs over his head, and leaves but little of his countenance uncovered. Every one is uneasy about his nose and his ears; and as the freezing of these desirable appendages to the human face divine is not preceded by any uncomfortable sensation to warn the sufferer of his danger, he has enough to think of, if he wish to keep his extremities in order. 'Father, father, thy nose!' one man will cry to another, as he passes him; or will even stop and

apply a handful of snow to the stranger's face, and endeavour, by briskly rubbing the nasal prominence, to restore the suspended circulation. These are salutations to which people are accustomed; and, as no man becomes aware of the fact when his own nose has assumed the dangerous chalky hue, custom prescribes, among all who venture into the streets, a kind of mutual observance of each other's noses,—a custom by which many thousands of these valued organs are yearly rescued from the clutches of the Russian Boreas. A man's eyes at this season cost him some trouble likewise, for they are apt to freeze up every now and then. On such occasions, it is customary to knock at the door of the first house you come to, and ask permission to occupy a place for a few minutes by the stove. This is a favour never denied, and the stranger seldom fails to acknowledge it on his departure, by dropping a grateful tear on the hospitable floor. There are families at this season who will spend weeks without once tasting a mouthful of fresh air; and at last, when the cold has reached its extreme point, none are to be seen in the streets but the poorest classes, unless it be foreigners, people in business, or officers. As to these last, the parades and mountings of guard are never interrupted by any degree of cold; and while

the frost is hard enough to cripple a stag, generals and colonels of the guard may be seen in their glittering uniforms, moving as nimbly and as unconcernedly about the windy Admiralty Square as though they were promenading a ball-room. Not a particle of a cloak must be seen about them, — not a whisper of complaint must be heard. The Emperor's presence forbids both, for he exposes himself unhesitatingly to wind, snow, hail, and rain, and expects from his officers the same disregard of the inclemencies of the season." In various parts of the city small circular buildings may be seen, furnished with public fire-places for the accommodation of coachmen and servants, whose profession compels them to stand still in the open air at night, waiting to take up parties from the ball or the theatre.

The return of the genial season, exposing the surface of the Neva, and changing the entire aspect of nature, is an occurrence hailed with intense interest by all classes. The thaw is commonly accomplished with great rapidity, especially if the weather is rainy. Indistinct murmuring sounds indicate a partial cracking of the ice. The disappearance of water from the surface denotes its separation from the banks, and that it has become too porous to be ventured upon with safety. At length, a general

crash is heard, the whole body breaks up, and is floated to seaward in huge masses by the current. For some time afterwards, similar masses come drifting down from the upper part of the river, and the Ladoga; though the greater part of the lake-ice melts in its own reservoir. As soon as the passage of a boat is practicable, the event is announced by the cannon of the citadel; and the navigation is opened with great ceremony. The governor of the fortress, attended by his staff, in full official dress, embarks in a splendid barge, and proceeds to the Winter Palace on the opposite bank, to present the Emperor with a glass of the emancipated water, which he drinks to the prosperity of his subjects. It was formerly the custom for the glass to be returned to the commandant full of ducats. But this was found to be an inconvenient practice, owing to the vessel increasing in bulk, so that the Czar had annually more water to drink, and more ducats to pay for the draught. The present of a fixed sum has therefore been substituted.

Besides being the coldest of all capitals, St. Petersburg is the nearest of any European metropolis to the haunts of savage life. London had once the stag and the wild boar in its immediate neighbourhood, either of which might be captured between

breakfast and dinner by the gallants of the court. But the incident belongs to a period five or six centuries back. The wolf may still be occasionally seen or heard not many miles from Stockholm. But the wild beasts advance to the threshold of the city of the Czar. Some of the islands of the Neva, and portions of others, have not yet been occupied by man, but remain as nature formed them, swampy, birch-covered, and scarcely known to the citizens, though not far removed from their marts and streets. They are visited by fishermen in summer, and by seals and wolves in winter, which come over the ice to them. In severe seasons, when pressed by hunger, the wolves have been known to enter the suburbs, and prowl in the precincts of royal palaces. Kohl was told by a lady that she had scared away one of these animals from the garden with her parasol; and mentions another, who, being surprised by a bear while reading on a bench at a suburban villa, drove Bruin off, by throwing the book, a novel of George Sand's, at his head. Bear hunting and wolf hunting were not long ago feasible winter diversions with the higher classes in the capital, and involved no lengthened journey from it to find game.

2. THE CITY.

St. Petersburg occupies an area of nearly twenty miles in circumference; but large open tracts, vast squares, gardens and ornamental grounds, are included within this space. It contains about 450 streets, with somewhat less than 9000 buildings and tenements. The streets run generally in straight lines, but intersect each other at different angles, though many cross at right angles, and divide the houses into regular squares or parallelograms. Their limited number is owing to the great length, and to the same name being retained from one extremity to another, however often interrupted by cross streets. The Nevski Prospekt has an extent of more than two miles and a half, with a breadth of sixty yards. Both sides are lined with footways formed of granite pavement, and separated from the carriageway by a row of lime trees. Several other streets exceed the length of a mile. The very small proportion of houses to a population of half a million is similarly explained by their vast size. When the Emperor is in residence at the Winter Palace, its occupants equal the population of a third-rate Swedish

town. At a late census, thirteen houses were enumerated, each inhabited by more than a thousand persons; 121 had from three hundred to a thousand occupants, 223 from two to three hundred, and 671 contained each from one to two hundred persons. The dwellings of the opulent classes are chiefly of brick, well stuccoed, and adorned with a profusion of Grecian pillars and pilasters. Those of the lower orders are mostly of wood. The latter are painted to hide the material, and are clean-looking, owing to the proprietors being required by law to renew the coating once a year. These timber-built houses amount to considerably more than one-half of the whole number. Hence fires are of frequent occurrence, and spread rapidly into destructive conflagrations, owing to the immense quantity of wood stored for winter fuel. The erection of wooden buildings, except at the outskirts, is now prohibited. All the houses have roofs inclined at a very slight angle, by which means they are readily cleared of snow, while the occasional fall of large masses of snow, to which high-pitched roofs are subject, endangering passengers in the streets, is prevented. Every house is furnished with double windows. The outer are displaced in summer, and fitted in as the winter approaches, while the inner

are carefully secured, in order to exclude the cold. The dwellings are all numbered, and it is compulsory for the proprietors or tenants to have their names conspicuously attached to them.

The most important part of the city, containing the residences of the court and nobility, the officers of government, and more than half the population, occupies the mainland on the left or south bank of the Neva. This is, therefore, called the Great Side. It is also known as the Admiralty Quarter, from that building being not only prominent, but a point from which the leading streets diverge. The Admiralty, centrally situated with reference to the whole city, is a vast edifice, the principal side of which extends nearly half a mile in length. It runs parallel to the river, and sends off a wing at each end to the water's edge, the whole enclosing the dockyard. A tower rises from the centre of the grand front, surmounted by a cupola, from which springs a tall tapering spire, terminated by a vane in the shape of a ship under full sail. The spire and vane are gilt with the finest ducat gold, and glitter brilliantly in the sunshine. From the Admiralty, on either hand, granite quays extend along the Neva, lined with imperial palaces on the eastern side, and with scarcely less stately private residences on the western. The

eastern is the Russian or imperial quay ; the western the English quay. The latter took its name from the houses being originally built or occupied by our countrymen. But they have been for years chiefly in the hands of native proprietors ; and, since the war broke out, the name itself has been changed. The quays extend upwards of two miles in length, and are furnished at intervals with flights of steps for landing-places. They were commenced by Catherine II. in 1764, and occupied upwards of twenty years in their construction. Ample foot and carriage-ways extend along them, forming a superb road. It commands a spectacle of unsurpassed architectural grandeur, entirely free from the signs of handicraft, wholly devoted to the display of opulence and state, no shops being allowed by law in the locality. But if this absence of appearances indicating the vulgar toils of life heightens the first impression of the scene to a foreigner, he speedily finds the massive edifices somewhat dull and cold, is chilled by the comparative lifelessness of the vast spaces around him, and oppressed by a monotonous magnificence.

The western wing of the Admiralty overlooks the square containing the bronze equestrian statue of Peter the Great, a bold and spirited monument, erected at the instance of Catherine II. It repre-

sents him riding up the steep face of a granite rock, and checking the steed so as to make him rear, at the instant of having gained the summit. This is an expressive personification of the natural difficulties encountered and overcome in founding the city. The face of the rider is turned towards the river; his left hand holds the rein, and the right is stretched out as if claiming the empire of land and water. The horse appears trampling upon a huge serpent, a needless indication of triumph, and an unhappy device, as it spoils the unity of the design. But it was probably introduced more for a mechanical than an emblematic purpose, as it materially assists in fixing the statue, the serpent being let into the rock, while the extremity of the horse's tail is ingeniously united to the monster. M. Falconet, a French artist, was employed in casting the statue. Chevalier de Lascary, a Greek military officer, in the service of the empress, contributed to provide the granite pedestal. As the neighbourhood of the capital supplied no rock, large or small, it became necessary to look out for one at a distance, yet, at the nearest point, in order to lessen the difficulty of transport. The officer, anxious to gain distinction, engaged in this inquiry. "Fortune," he remarks, in an account of his operations, "which frequently favours noble and

extraordinary enterprises, seemed to give a special mark of her favour to Catherine II. on the occasion of the monument which she was about to raise to the memory of Peter the Great. A peasant informed me that there was a very large rock in a morass not far from a bay in the Gulf of Finland, about four miles from the shore, and about fourteen miles by water from St. Petersburg. I found the rock, covered with moss: its form was that of a parallelepipedon, whose length was 42 feet, its breadth 27 feet, and height 21 feet." Lascary accomplished the formidable task, by great mechanical ingenuity, of drawing this enormous mass, weighing about 1600 tons, out of the morass, in which some portions lay buried to the depth of 15 feet. It was dragged four miles to the shore by means of metal balls, moving in metallic grooves, let into large beams of wood, and floated on a raft between two vessels to the quay of St. Petersburg. The block, much reduced in size by the chisel, is now 14 feet high, 20 feet broad, and 35 feet long. The horse rises 17 feet, and the rider 11. The pedestal has the following inscription, in Latin on one side, and in Russian on the other:—

" PETRO PRIMO
CATHERINA SECUNDA,
1782."

Some years ago, an American captain, when elated after dinner, laid a wager that he would ride on the same horse with the Czar Peter, and sallied forth to accomplish the exploit. With little difficulty he got over the railing, and was preparing, by means of the horse's tail, to take his seat behind the illustrious equestrian, when the police espied him. Being taken into custody, he was somewhat sobered by a night's confinement, and completely so on finding himself condemned to pay a heavy fine. Remonstrance was lost upon the authorities, who not inaptly stated that if he would ride with great people he must pay great people's prices.

The eastern wing of the Admiralty has the Winter Palace immediately beyond it, the largest imperial or royal residence in Europe, and perhaps the most superb in its interior decorations. It presents a front of more than 700 feet in length to the Neva, and has an open court in the centre, around which the gigantic pile forms nearly a complete square, the angles answering to the four cardinal points. The Empress Elizabeth laid the foundation-stone in the year 1754; and Rastrelli, the architect, obtained the dignity of Count for his work, completing it in 1762, the year when the Empress died. Succeeding sovereigns had accumulated in this palace

the most rare and precious objects through upwards of seventy years, when, on the night of December 29. 1837, it was reduced to a mere shell by an accidental fire. The Imperial Court was at the theatre when the conflagration broke out. Upon being informed of the event, Nicholas conducted the Empress to the Annitchkoff Palace, then mounted his horse, and was speedily at the spot, directing the efforts of the people to arrest the flames, and rescue property. Though much was saved, a greater mass of wealth probably perished than was ever consumed in a single building since "Macedonia's madman" fired the palace of Persepolis. Nearly all the male inhabitants of the capital were present. Few, except the very young and aged, closed their eyes that night. If report speaks true, the Emperor exhibited remarkable coolness upon the occasion, and showed a respect for human life in which his general career has been woefully deficient. "Let it burn away," he is reported to have said; "let it all go, but let not a life be endangered in attempts to preserve comparatively worthless property." Though the external masonry resisted the fire, the whole interior was destroyed. But it was rapidly reconstructed; a task to which nobles and citizens were anxious to contribute. Count Barinsky tendered 1,000,000 of rubles

for the purpose ; a poor shopkeeper offered the sum of 1500 ; and, as the Czar was passing along in his droschky, a man wearing a long beard and the caftan of the moujik ran forward, and placed on his knees 25,000 rubles in notes, departing without telling his name. Jacobleff, one of the wealthiest merchants of the city, offered to roof again the palace with iron as a free gift.

These generous proposals were not accepted by the Emperor. He had formed his resolve, and thus signified it : — “ This day year will I again sleep in my room in the Winter Palace. Who undertakes the building ? ” The pleasure of the Czar and the decree of Providence are synonymous in Russia. None doubted the accomplishment of the purpose, because the Emperor willed it, though no one had the courage to respond at once to the challenge. At last, Kleinmichael, an aid-de-camp, accepted the commission. “ And the building,” said the master of 70,000,000 of men, “ is to be complete in a year ? ”

“ Yes, Sire ! ” Six thousand persons were employed in the work of restoration. It went on day and night, regardless of sleep, meals, festivals, and seasons, the workmen relieving each other in gangs. The architect redeemed his pledge. The gorgeous edifice was finished by the close of December, 1838,

and three months afterwards it was occupied by the Court. But a fearful price had been paid in order to fulfil a capricious mandate. During the great frosts, the building was heated to an excessive temperature, in order to dry the walls. The health of the labourers consequently failed; numbers were carried fainting from the sultry interior, and many perished owing to the change of temperature to which they were subject. The Winter Palace is the ordinary residence of the Emperor for seven or eight months of the year. But, instead of having a proper sleeping apartment, Nicholas is said to change his place of rest, privately retiring to one of the unoccupied rooms at night, only known to himself and a few trusted attendants. Among saloons, halls, and galleries of varied splendour, two apartments are pre-eminent—one for beauty, the other for magnificence. The former is the *Salle Blanche*, or White Hall, a ball-room. The walls, pillars, decorations, and furniture, all of pure white, are relieved with just as much gilding as is necessary to prevent monotony, constituting it one of the most chastely beautiful of earthly gathering-places. The latter is the Hall of St. George, a Doric parallelogram, grand and imperial in its aspect, devoted to occasions of state, the reception

of foreign ambassadors, and the bestowment of honours.

The Winter Palace is connected by covered galleries with the Hermitage, which forms a continuation of it along the river, and is scarcely inferior to it in size or splendour. It was commenced by Catherine II., and has been greatly enlarged and enriched by her successors. Here the Empress retreated from the cares of state, and indulged the enjoyments of social life. But the name, suggestive of sylvan retirement, of grot and grove, has long been inappropriate, if ever in any degree applicable. The Hermitage has no rural or secluded features, but is a vast temple, containing an immense assemblage of objects collected with unsparing munificence from the great world of life. There are cabinets of medals, engravings, jewels, and articles of *vertu*; vases, candelabra, and other decorative works of marble, malachite, and jasper; galleries of paintings, arranged in a long suite of apartments, each room being devoted to one master or school; and a library of upwards of 100,000 volumes, among which are those bequeathed by Voltaire, with the marks of his handling upon them, in the shape of thumb-stains and dogs'-ears. These imperial buildings, on the side turned from the Neva, face a square, which has

directly opposite the Hotel l'Etat Major, an establishment to which our Horse Guards is analogous, with the Alexander Column in the centre. This monument is sufficient of itself to render any city remarkable. The shaft of the column, upwards of eighty feet high, is a single block of red granite, hewn out of the quarries of Finland, the greatest monolith known to modern architecture. The pedestal, also a single granite block, rises about twenty-five feet, and bears the brief inscription,

“TO ALEXANDER THE FIRST. GRATEFUL RUSSIA.”

The capital, measuring sixteen feet, is surmounted by a gigantic figure of Hope, holding the cross and pointing upwards, making the total height of the monument about 150 feet. Anecdotes are current in relation to it of some interest. Louis Philippe of France, in the days of his prosperity, is said to have applied for a similar shaft. But Nicholas excused himself, saying, “He would not send him a smaller one; and a greater, or one of the same size, was not to be obtained.” Owing to the position of the cross-bearing hovering figure at the summit, the head can hardly be seen at all from several points of view. “How is it,” observed one, “that this figure of Hope is without a head?” “Would Hope itself,”

was the reply, "dare to take up its abode beneath the withering glance of a Russian Emperor, *si elle n'avait pas perdu le tête?*" The splendid monolith had a huge crack before it was erected, which was hastily filled up with cement, and polished over. But a few summer suns and winter frosts dislodged the inserted material, and exposed the rent. Still, as nothing imperial in Russia can be admitted to have a flaw, a commission appointed to examine the monument, reported the crack to be an optical delusion, occasioned by the imperfect polish of the part, though two of its members were known to have admitted previously that they had put their fingers into the crevice before the column was raised.

Not far from the Hermitage is the Marble Palace, and at some distance, still following the course of the river eastward, the Taurida occurs, with the Summer Garden between them. Both buildings were erected by Catherine II., and bestowed upon her favourites; the former upon Orloff, and the latter upon Potemkin. Both speedily became again the property of the crown (singularly enough, by purchase), and have been occupied by members of the imperial family, or devoted to the reception of illustrious guests. The Marble Palace, a gloomy pile, derives its name from the interior being cased with dark grey marble; but

granite and bronze enter more largely into its construction than any other material. The Taurida Palace—so called in honour of the conquest of the Crimea, the Taurica Chersonesus of ancient geography—is a low but more pleasing structure, remarkable for a hall of such vast dimensions that 20,000 wax candles are required to light it completely, and a whole battalion of soldiers was once manœuvred in it. Karamsin, the Russian historian, had apartments assigned to him in this palace, where he died in the year 1826. The intervening Summer Garden, with finely-grown trees, flower-beds, grass-plots, resting-places, and statues, contrasts pleasantly through the summer months with the surrounding masonry of the city. A magnificent iron railing, with gilded spikes, sixteen feet high, and a quarter of a mile long, encloses it on the side parallel to the river. Here, at Whitsuntide, an odd spectacle is exhibited—a show of would-be brides. They are the marriageable daughters of the middle and lower class, who appear in their best attire, often strangely bedizened, for the purpose of tempting gazing bachelors to matrimony. Through the medium of attendant relatives or friends, introductions and proposals are arranged, with the same decorum as business is carried on in a well-regulated mart.

Leaving the Neva for the Nevski Prospekt and its neighbourhood, the list of principal imperial residences is here completed by the Annitchkoff Palace, the home of the present Emperor prior to his accession, and still frequently occupied by him ; and the new Michailoff Palace, built for his younger brother, the deceased Grand Duke Michael, esteemed the noblest and most elegant building in the capital. Near the former, the Imperial Library is located, one of the largest and most valuable in Europe. It contains 400,000 volumes, and an extensive collection of manuscripts, chiefly obtained by pillage from Poland and Persia. The manuscript department is rich in autograph letters, state papers, and memoranda of sovereigns, collected at Paris during the stormy time of the French Revolution, by M. Doubrowsky, who was then connected with the Russian embassy at that capital. There are letters of Henry VII., Henry VIII., Elizabeth, James I., and Charles I. of England ; and of Louis XI., Charles VIII., Louis XII., Francis I., Henry IV., and Louis XIV. of France. A writing exercise of the latter when a boy is not a little curious from its bad spelling, and the fidelity with which his mature life reflected the axiom impressed upon his childhood. In a large hand the juvenile royal scribe repeats the sentiment six times on a sheet of paper,—

“ L'hommage est *deut* aux Roys,
Ils font ce qu'il leur *plaist*.”

“ Honour is due to kings; they do whatever they please.” A missal, once belonging to Mary Queen of Scots, marked with her own annotations, and many of her private letters, are here preserved.

Across the river, the side of the Vassali Island is lined with an array of commanding public edifices, devoted to commerce, art, and science, the Exchange, the Custom House, the Academy of Arts, the Academy of Sciences, and the Hôtel des Mines. The last two establishments are of special interest.

The Academy of Sciences, planned by Peter the Great and inaugurated by his widow, has had many illustrious names connected with it,—Euler, Bernouilli, Pallas, Gmelin, and Schubert. From the date of its foundation, through nearly a century, its memoirs were published in Latin; but in 1803 the Emperor Alexander gave it new laws, and the French language was substituted as the vehicle of communication. Since 1726, the year of institution, the register of meteorological observations has preserved the maxima and minima of the barometrical heights of each month, the number of days of rain and snow, and the dates of floods and auroræ boreales which happened each year; since 1769, the barome-

trical height of every day is marked, and the means of these observations for each month are given; since 1781, the thermometer has been observed morning and afternoon of each day; since 1803, the same observations have been made three times a day; and since 1822, the entire meteorology of the capital has been carefully noted at seven o'clock in the morning, two in the afternoon, and nine in the evening. This is perhaps the only scientific establishment that was ever under the presidency of a woman. It was deemed a somewhat remarkable event, requiring an apologetic note, when in 1835 our Royal Astronomical Society added the names of Miss Caroline Herschel and Mrs. Somerville to the list of honorary members. Even in 1850, objection was made to Madame Ida Peiffer being present at a meeting of the Royal Geographical Society. But in 1783, an imperial ukase placed the Academy of Sciences at St. Petersburg under the presidency of the Princess Daschkoff, with the title of *Directeur*. Besides ethnographic, mineralogical, and botanical treasures, it possesses a collection of the fossil bones of extinct species of animals, remarkable for the famous skeleton of the mammoth found on the banks of the Lena, in Siberia, imbedded in the frozen earth. This monster inhabitant of the earth at a former

epoch, is 9 feet 4 inches high, 16 feet 4 inches long, exclusive of the tusks, which are 9 feet 6 inches, measuring along the curve. The skeleton of a living species of Indian elephant is shown beside it, and the difference between them in size and structure immediately attracts notice. Erman remarks, that in the mammoth the tusks approach closer together at the roots than in the elephant, and thence extend laterally like two scythes in the same horizontal plane, and not in two parallel vertical planes, as in the elephant. It would thus appear, that the mammoth in defending itself moved the head from side to side, whereas the elephant in striking tosses the head upwards. The mammoth is also distinguished from the elephant by the greater length and compression of its skull, as well as by its superior height.

The Hôtel des Mines is the seat of a school for miners, into which pupils are received at a very early age, and trained to superintend the mining establishments in the hands of the government. Its mineralogical collection, the best in Europe, contains an instructive series of specimens of the alluvial gold found in the Ural Mountains. They vary from the size of a pea to a mass of eighty pounds weight. The latter was obtained from a bed of sand in the district of Ekatherineberg, and was the largest mass of native gold known to exist prior to the discovery

of auriferous wealth in Australia. None of the specimens have a crystalline structure, in which condition native gold ordinarily occurs, but show a tendency to a circular kidney-shaped figure. Among other remarkable objects, there is the largest known piece of platinum, weighing ten pounds, from the mines of the Demidoff family ; a colossal block of pure malachite, weighing upwards of 4000 pounds ; and the block of meteoric iron discovered by Pallas on a mountain of slate in Siberia, which, after having furnished specimens to most of the cabinets in Europe, still exceeds three cubic feet in bulk. The establishment possesses models of interesting mineralogical sites, one of the region of Lake Ononetz, from which iron ore is obtained, another of the magnetic mountain of Blagodats, in the Ural range, and a third of a mine in the neighbourhood of Tobolsk, which exhibits all its winding passages, various stratifications, different metals, and toiling workmen. There are also models of excavating and smelting processes for the instruction of the students.

The ecclesiastical edifices of the city represent almost every variety of faith professed in Europe. The Russian-Greek, Armenian, Roman, and Protestant forms of Christianity have their structures, while Islamism has its mosque, and Judaism its

synagogue. Religious service is performed in fifteen languages. The Nevski Prospekt alone contains seven places of worship belonging to as many different confessions, and has acquired from this circumstance the *sobriquet* of Toleration Street. But no Russian is at liberty to leave the Russian-Greek Church, the dominant and established communion, under pain of banishment to Siberia; and the entire policy of the present reign has steadily aimed at securing as large an incorporation of subjects as possible within its pale. This is obviously a piece of kingcraft, for the members of the hierarchy are the servile tools of despotism, staunch upholders of the doctrine that the Emperor, their official head, is to be revered as a kind of vicegerent of the Deity, whose decisions may not be disputed, and whose will is rightful law. Nicholas, in the ecclesiastical constitution of his empire, has all the authority and prestige of the Pope in the Roman Catholic communion, with the addition of wearing a military costume, and commanding an army more than half a million strong, even on the peace establishment. "I believe in God in heaven, and in the Czar on earth," is part of the orthodox confession of faith. Hence, as the power of the secular crown is strengthened in proportion as the spiritual supremacy of its wearer

is recognised, the imperial policy has pursued with no little zeal and unscrupulousness the work of proselytism to the National Establishment. The Byzantine style of architecture, with its single or clustered domes, distinguishes the churches of the capital. But Greek and Roman features are largely mixed with it in the more important, as the Kasan cathedral, in the Nevski Prospekt, and the Isaac's church, near the Admiralty, one of the grandest of temples, still unfinished in the interior after the lapse of more than a quarter of a century devoted to its construction, remarkable for simplicity of design combining with colossal proportions. Within the precincts of the fortress, which occupies a small island of the Neva, opposite the Winter Palace, is the church of St. Peter and St. Paul, where repose the ashes of Peter the Great and his successors, with members of the imperial family. The tombs are plain stone sarcophagi, covered with a velvet pall, on which the names of the deceased appear, and sometimes only the initial letters. The remains of Suwarrow, and other distinguished Russians, are in the church of the Annunciation, attached to the monastery of St. Alexander Nevski; Kutusoff lies in the Kasan cathedral; and Moreau, the conqueror of Hohenlinden, in the Roman Catholic church.

The marts and markets of the city, of interest in themselves, are the best sites for observing the phases of life among the middle and lower classes. Throughout the empire generally, every town of consequence has its Gostinnoi Dvor, or Merchant's Inn, a bazaar where all the important articles of commerce are to be met with in close proximity, provisions excepted. These places were founded in the nomadic age of the Slavonians, when, in the absence of an organised carrying system, merchants came with their goods to certain spots, at well-known seasons, to which their customers resorted. Hence arose the necessity of providing, for the accommodation of both parties, buildings answering the two-fold purpose of a bazaar and a caravansery or inn. The Gostinnoi Dvor of St. Petersburg is a vast structure consisting of a ground floor and an upper story, surrounding an open court, with a reservoir in the centre, a memorial of the time when the traders arrived in caravans, unpacked their wares, and watered their jaded beasts of burden. Particular compartments are devoted to goods of the same description, which have the names of Iron Row, Book Row, Cap Row, from the articles there exposed for sale. Business is carried on with great animation from dawn to dusk, when the shopkeepers retire to their homes, and leave the place to

the guardianship of watchmen and dogs. There are special markets for fish, fruit, live birds, and dead game; and in the Sennaïa Ploschad, or Haymarket, provisions of all kinds are sold, besides fodder for cattle. This vast square was the scene of a remarkable spectacle in the year 1831, during the cholera visitation. It was thronged by an infuriated mob, who attributed its ravages to foreigners residing in the capital, to the medical men, and police authorities. The populace had proceeded to acts of violence, when the Emperor suddenly appeared on the spot, stopped near a church, and addressed the misguided multitude. After stating that the disease had been sent from heaven as a punishment, he added: "Instead of doing penance, and praying for forgiveness, you double your faults, and load your consciences with fresh crime. On your knees, unhappy beings, and ask pardon from me and Christ!" The overawed rioters instantly obeyed, and then dispersed quietly to their homes. In winter, and especially at Christmas, the scene in the Sennaïa is without a parallel elsewhere. The ground, deeply overlaid with snow, hardened by frost, is covered with an immense number of sledges, many from very distant parts of the empire, loaded with oxen, pigs, sheep, calves, and other dead stock. The stiffly frozen car-

cases stand upright as if in life ; the flesh is as hard as the bone ; and if a few pounds of meat are wanted, the quantity has to be detached by the axe or saw.

At the death of its founder in 1725, St. Petersburg contained a population of 75,000, mostly strangers ; at the accession of Catherine II., thirty-seven years later, it amounted to 110,000 ; and at the present date it may be estimated at 500,000, consisting of clergy, nobles, soldiers, merchants, bourgeois, domestics, artificers, peasants, and foreigners. Among the wealthy, according to M. Golovin, there are not more than twelve families in the enjoyment of an annual income of 30,000*l.* The most numerous class are the *tshornoi narod*, or "black people," a phrase corresponding to our "unwashed," to which the common labourers, peasantry, street-rabble, and beggars belong. Few cities, perhaps none, have such a fluctuating population. The military are, of course, liable to shift their quarters from the Neva to the Dwina, the Vistula, or the Pruth. The employés of the government seldom remain long in one post, but are either subject to involuntary removal to distant provinces, or seek the change in order to rise higher in the official scale. Those who accept service in Siberia, civil or military, gain a step in

promotion on crossing the Irtish, the frontier river, and residing three years beyond its boundary. The lower classes, servants, mechanics, and labourers, are often serfs, who have received temporary leave of absence from the proprietors of the estates to which they belong, paying a consideration for the privilege, and returning at the expiration of the term. Owing to these circumstances, the mass of the inhabitants undergo a complete change in little more than ten years, a minority only remaining stationary. In the streets, the foreigner is at once struck by the prevalence of uniforms. Besides the various costumes of the military, civil officers of every grade, university professors, and public teachers, the police, clerks of the post-office, postmen, and other subalterns of administration, have their respective liveries. Another distinctive feature of the population is the enormous disproportion of the sexes, the males being in excess of the females by considerably more than two to one. There are at least 150,000 more men than women. This preponderance of males is accounted for by the number of soldiers in garrison; the host of government functionaries who flock to the metropolis in quest of fortune, remaining unmarried till their aspirations are realised; and the multitudes of peasants from the interior who sojourn in it for a term

as servants and labourers, leaving their wives and families at home in the provinces. St. Petersburg is thus eminently a city of men, and of fine-looking men in general, while the women are deficient in external attractions. Necessarily in-doors more than the other sex, and confined throughout the winter to close, heated rooms, the windows of which are never opened, female beauty is rarely developed on the banks of the Neva, and, if imported from the provinces, it comes to the capital rapidly to fade.

With all its imposing material features, St. Petersburg does not please; and when first impressions of astonishment are over, it repels. The city has no hoar antiquity and historical associations to excite interest—no high moral character, as having acted a great part in the events of life, to inspire respect. It is too palpably the creation of force suddenly applied, and stringently continued, to give satisfaction, instead of being an aggregate spontaneously and gradually formed as the fruit of social progress. Its Greek and Italian designs, gay pilasters and balustrades, blue domes spangled with golden stars, with the everlasting whitewash, green paint, and yellow ochre of the dwellings, are not in harmony with the stern region in which it is placed; and are viewed with the uncomfortable feeling which unfitness al-

ways inspires. The Russians themselves do not like the place. It is not *their* capital — not an expression of their ideas and tastes. Moscow, with its traces of Tartarian architecture, is their true metropolis, and a better reflection of the spirit of the Czar himself; while, if St. Petersburg, in the language of a French writer, is “the bow-window at which the imperial court and government take the air of European civilisation,” it may be added, that the parties have not yet derived all the benefit that is desirable from access to it. “What is there,” says one, “about this capital which renders it so unloveable as a residence? I had experienced within its walls kindness as much beyond my expectations as my deserts — not only courtesy and hospitality, but real genuine Christian goodness, and I turned away with a feeling of thankfulness that my life was not destined to be spent there. It seems as if the soil, revenging itself for having been taken by force, and appropriated to a purpose Nature never intended, inspires a sense of dreariness and loneliness which can hardly be rationally accounted for. I never read or heard of the English traveller sojourning beyond a few days, who did not quit Petersburg with a sentiment of release from bondage; and many a Russian, long resident abroad, whose darling vision by day and night it has

been to retire to his native capital with the fruits of his expatriation, has, upon experiment, owned the disappointment, and ended his days elsewhere. ‘*Je déteste Petersbourg*’ is the thankless sentence you hear from every mouth.” The awful presence of one man in the city, either personally or by representatives, oppressive as the night-mare, is doubtless largely concerned in the production of this feeling. The Autocrat is there—that embodiment of absolutism, who can doom the highest to chains and exile, without condescending to assign an offence; above all law himself, and its arbiter to millions—a terrible power, rendered somewhat ubiquitous by a legion of police, whose secret spy may be the accidentally-formed acquaintance of the visitor, noting every word, and seeking to explore the very thoughts and intents of the mind, while blandly discharging the civilities of life. None are secure from the scrutiny of the myrmidons of a suspicious government but the crows and pigeons overhead. These denizens of the air are the only free inhabitants of the capital, swarming in vast flocks about the churches and palaces, careless alike of imperial dignities, police, spies, and conspirators. On the night of the murder of the Emperor Paul, the crows nearly defeated the tragedy by clamorously cawing when

disturbed by the assassins in the garden of the old Michailoff palace.

Upon the approach of hostilities in the present year, the command of the capital was placed in the hands of four military governors, each with jurisdiction over a division of it. The state of siege has since been applied in all its rigour. Notwithstanding the assumed impregnability of Cronstadt, batteries and strong defensive works have been erected on both sides of the mouth of the Neva, while the imperial treasure was early removed from the fortress to Moscow, as a safer place of custody. By a general order, anticipating the event of the allied fleets forcing the passage to the city, old men, women, and children were directed immediately to quit; the streets were to be unpaved; and the bells of the churches, with the images of the saints, to be sent into the interior. Though St. Petersburg may not experience an attack, it is certain that the blockade must have told with damaging effect upon its interests. So long as it continues, the despotic scheme of its founder is frustrated, who contemplated the enrichment of the capital by arbitrarily constituting it the chief port of the empire. But the Neva is not the natural outlet of Russian produce, being 500 miles further from the gates of the Baltic

than the mouth of the Niemen, while the latter is quite as near to the chief sites of production. It may be difficult to restore its traffic, if long diverted into other and more convenient channels.

3. THE PROVINCE.

Besides being the capital of an empire, St. Petersburg is the head of a local government, extending along the shore of the Gulf of Finland, from the River Narova to the central region of the Ladoga Lake. The greater portion of this tract belonged to ancient Ingria, and was originally occupied by a Finnish race, still existing in fragments in the villages. Two-thirds of its area of 15,000 square miles are still in a state of nature, and consist of a low flat, overspread with forests, lakes, and swamps. The province has few sites of interest besides the chateaus and summer residences of the imperial family. The Palace of Tzarskocelo, the Emperor's village, round which a considerable town has sprung up, about fifteen miles south of the capital, exhibits the profuse magnificence characteristic of Russian court life, with not a little of tawdriness and glare. It was erected by the Empress Elizabeth, greatly embellished by Catherine, and restored after a fire by Alexander, but is not occupied by Nicholas, who takes up his

abode in a chaster dwelling in the park. Two rooms are remarkable; one, the amber chamber, lined from the floor to the ceiling with that substance; the other, lined half way up its walls with lapis lazuli, the floor being of ebony inlaid with mother-of-pearl. The apartments occupied by Alexander are still in the state in which he left them, broken down by cares, to meet his death at Taganrog. Writing-table, desk, pens and ink, hat and gloves, books, pocket-handkerchief, and camp-bedstead, have been kept undisturbed.

More attractive from its maritime site and elevated position is Peterhof, a favourite place with the great Peter, who gave his name to it, erected various buildings, and often watched his fleet from the spot. It stands on the chalk cliffs which form the southern shore of the Gulf of Finland, and commands a fine view of its waters, with the northern coast in the distance, and Cronstadt intermediate. Peter's buildings are humble; the palace, chiefly the work of Catherine II., is tawdry; but the surrounding domain has many charms, enclosing parks, gardens, water-works, pavilions, cottages, hermitages, walks and drives, spreading over an extensive area. The imperial family when in residence occupy an elegant wooden pavilion which belonged to the Emperor

before his accession to the throne. Thousands throng from the capital to Peterhof every July, when the renowned fêtes are held, taking the road by the shore, or performing the transit in the steamers. The annual holiday is in honour of the Empress's birthday, which is also her wedding-day, celebrated by reviews, balls, music, and illuminations. Every comer, prince or peasant, native or foreigner, is at liberty to wander into every nook and corner of the grounds. Last July, the Emperor was at Peterhof, telescope in hand, watching the magnificent navy of the Western nations upon his own waters, vainly challenging his fleet to come out of its granite stronghold to the battle.

CHAP. VIII.

THE RUSSIAN SHORES.

CRONSTADT.

BAY OF CRONSTADT. — THE ISLAND. — ITS CAPTURE FROM THE SWEDES. — THE TOWN. — ITS HARBOURS. — OFFICIAL FRAUD. — THE FORTIFICATIONS. — RISE OF THE RUSSIAN NAVY. — PETER AT ARCHANGEL. — HIS SHIP-BUILDING. — MARITIME ADVENTURE. — GREAT VICTORY OVER THE SWEDES. — CONSECRATION OF THE LITTLE GRANDSIRE. — PETER'S FLEET. — NAVY AFTER HIS DECEASE. — ENGAGEMENTS WITH THE BRITISH. — THE RUSSIAN BALTIC FLEET.

THIS celebrated bulwark and seaward gate of St. Petersburg, a town, fortress, and great naval station, occupies the eastern extremity of an island in the Gulf of Finland, at the distance of eighteen miles due west of the capital. The intervening waters form the shallow Bay of Cronstadt, or Crown Port, through which the navigable passage to the Neva is ordinarily marked with poles, but on which horses gallop, sledges fly, and houses of refreshment appear in winter, the entire surface being solidly frozen. High roads are then established from the port to the metropolis, and to the northern and

southern shores of the gulf. The depth of water in the bay varies to some extent with the direction of the wind. It increases with a westerly gale, which drives up the waves of the gulf; and lessens under the inverse action of an easterly wind. The average depth is under 12 feet. But, about five miles above the port, a bar of sand occurs, on which there is only 9 feet of water at the most, and often not more than 7 or 8. This effectually precludes the further passage of the large vessels that come up to Cronstadt, which has 30 feet of water in the ship-channel on the seaward side. When the Gloucester man-of-war, of 74 guns, accompanied by the Lightning steamer, conveyed the Duke of Devonshire to these waters, to be present at the coronation of the reigning Emperor, the ship anchored at the port, and the steamer attempted to proceed to the capital. But it was found impossible to get over the bar; and the envoy, with his suite, had to go on board a small Russian passenger steam-boat, in order to gain the Neva. The Gloucester was the first British line-of-battle ship that ever anchored in Cronstadt roads.

The island on which the town is built is a low flat track, sandy or swampy, except where the surface has been improved by cultivation; and overlaid with the granite blocks common to the contiguous

mainland. It runs nearly parallel to the shores of the gulf, at the distance of about six miles from the northern, and four from the southern. From west to east it extends about seven miles, but averages little more than one in breadth; and tapers to a point at the seaward extremity, which is marked by a lighthouse on Tolboukin Islet, showing a fixed light at the height of 88 feet, visible eleven miles round. At the time of the foundation of the capital, this insulated outpost was occupied by a few Finnish fishermen and a small Swedish garrison. It then bore the name of Retusari, or Rat Island. Upon the armed agents of Peter the Great making their appearance, the Swedes withdrew; but left nothing behind them in the shape of spoil except a great camp-kettle. The conquerors seized upon the iron pot as a trophy, paraded it in triumph on a pole, and re-baptized the island after it — Kotlinoi Ostrof, or Kettle Island, the name which it bears at present. The Czar visited the spot, approved of it as a site suitable on which to plant a fortress for the protection of his new capital, laid the foundations of Cronslott, one of the detached forts, and commenced the buildings which have expanded under succeeding sovereigns into the town and fortifications of Cronstadt.

The town is a collection of regular streets and

squares, lined in general with one-storied houses. It contains ordinarily in summer, when trade is active, a population of 30,000, consisting of workmen, sailors, soldiers, merchants, and employés; but in winter, when all maritime operations are at a stand, this number is reduced by more than two thirds, and an aspect of utter dreariness is impressed upon the site. One of its chief ornaments is a statue of Peter, in the centre of a large square close to the port, which issued from the studio of the French sculptor, Jaques, in the year 1844. The Czar is represented in the dress he usually wore, on foot, bareheaded, in an attitude of reflection. This monument, of colossal size, was inaugurated by the Emperor Nicholas, with great pomp and circumstance, in the presence of thousands from the capital. A Gostinnoi Dvor, several Russian churches, with a Lutheran, English, and Roman Catholic place of worship; a naval school and great hospital, a custom-house, arsenals, and harbours are the principal public establishments. The harbours consist of three extensive and connected basins, ranging from west to east. The outermost or western, called the Merchants' Harbour, is exclusively set apart for the mercantile craft trading to the port; and will accommodate a thousand vessels. Here, in peaceful times,

soon after the navigation opens, the flags of most nations may be seen — the English predominating; and the spectacle is most animated till the season closes. Next, is the Middle Harbour, appropriated to the fitting out of men-of-war, the hulls of which are built in the dockyards of the capital, and floated down to this haven to be equipped. The eastern is the War Harbour, the proper haven for the fleet, which will contain from thirty to forty line-of-battle ships. These basins are not excavations, but have been constructed by driving piles, so as to enclose the area required. The piles sustain a superstructure of timber and granite, forming the mole, which is defended by forts and bastions, with a range of heavy guns on the flat top of the rampart.


The Emperor Alexander is said to have observed, in allusion to the venality of his subjects in official stations, “ If they only knew where to warehouse them, they would purloin my line-of-battle ships — if they could do it without waking me, they would steal my teeth while I slept.” The speculation common to the officials of government, which extends from the lowest to the highest step of the administrative ladder, has marked the conduct of affairs at Cronstadt. Soon after Nicholas came to the throne, on the occasion of a grand review of troops at one of

his provincial residences, four men of the class of moujiks, or peasants, with long beards and wearing caftans, made their appearance. They boldly approached a superior officer, and requested permission to see the Emperor. Being required to state their business, they declared it to be of the utmost importance; but had resolved only to communicate with the Emperor in person. No opportunity would of course have been afforded them to do this, had not the Czar observed the interview, inquired its object, and ordered the peasants to be brought before him. One of them, as the spokesman of the rest, then informed him that they had discovered a vast system of depredation in practice at Cronstadt, in which some of the highest functionaries there were implicated. The Gostinnoi Dvor, or bazaar, they affirmed to be crowded with goods belonging to the Crown — rigging, iron-work, copper lining, anchors, cables, cannons, and an endless variety of fittings for ships. These articles, they stated, had been stolen from the arsenals, and were heaped up in the shops behind partitions, to which purchasers were secretly introduced who came to make cheap bargains. Nicholas refused to credit the story; but the peasants persisted in it, and he dismissed them sternly, with the remark, “ Take care! I hold you responsible for

your language." Resolved to ascertain the truth, an aide-de-camp was ordered to proceed to Cronstadt, with a detachment of troops, at the head of a commission of inquiry. Suddenly surrounding the bazaar, the proofs of the veracity of the peasants were speedily found. The officer set seals upon the shops, left them under guard, and returned to make his report to the Emperor, who announced his purpose of punishing the guilty parties. But a night or two afterwards, the inhabitants of the capital observed the western sky illumined with a red glare. The Gostinnoi Dvor of Cronstadt was in flames, and had been intentionally fired to destroy the evidences of fraud. Some of them, however, resisted the consuming element. A number of cannon were found in the ruins, which, on reading the inscription on them, were identified as having belonged to a man-of-war reported to have been lost in the Gulf of Finland, with all guns and stores on board. This afforded clear proof that the vessel had been sent out to be sunk, having previously had the valuable part of her armament abstracted !

Apparently, the capital may be reached by passing Cronstadt on the north and south ; but the northern passage, or that between the island and the Finnish shore, has been obstructed by the Government by

piles, blocks of stone, and other materials, so as not to be navigable except by light craft. The southern is the only available passage. There is here a ship channel, called the Great Road, comparatively narrow, and completely swept by the heavy guns of four principal forts. On approaching from seaward, Fort Alexander first occurs, on the left; an imposing elliptical construction of granite blocks, mounting 116 eight-inch and ten-inch guns, all in casemates, which must be passed within the distance of 800 yards. Next, on the right, is Fort Risbank, at about the same distance; an oblong, with sixty guns of the heaviest calibre. Further on, but to the left, is Fort Peter, with seventy-six pieces of artillery; and Cronslot, to the right, mounting, perhaps, eighty guns. The Great Road, defended by these detached works, conducts to the Little Road, a much narrower channel, leading up to Cronstadt. This is exposed to the fire of Fort Menzikoff, with forty-four guns, a granite mass on the mole of the western harbour. Enormous sums have been expended upon these defences, with small redoubts and batteries, in order to render Cronstadt, and by consequence St. Petersburg, impregnable by sea. Whether they can be successfully attacked is a problem which remains to be solved; and opinion differs as to the solution.



Russia is indebted to no inconsiderable extent to England for the origin of her marine, upon which a brief notice may be bestowed. Peter, its founder, commenced his maritime education when a boy in a tiny bark which had been constructed in the reign of his father, by a Dutchman of the name of Brandt, out of the wreck of an English sloop. Observing this craft afloat on the small river which runs through Moscow, he immediately noticed the difference of build between it and the flat rafts of his countrymen. Inquiring "why it was made so unlike other vessels," he was informed that it was so designed in order to take advantage of an opposing wind. The idea took hold upon his mind, and, summoning Brandt, the vessel was masted, fitted with sails, and both embarked upon the stream. From that moment Peter turned his attention to seamanship, ordered a number of larger vessels to be built, grew skilful himself by degrees in their management, and, early in his reign, while organising a standing army, he determined also to possess a fleet. This was essential to an ulterior object, that of driving the Swedes from the great lakes Ladoga and Peipus, and mastering the Gulf of Finland. To acquire maritime experience, the youthful Czar paid a visit to Archangel, purchased a Dutch trading vessel, and

sailed to the mouth of the White Sea, 150 miles from the port, when, for the first time, "the Frozen Ocean had the honour of bearing a monarch on its bosom." During a second visit, which lasted several months, he made acquaintance with a mercantile commander named Musch, with whom he frequently went to sea. Greatly to the astonishment of the skipper, he was one day informed by his royal comrade that he intended to embark with him, and serve in all the offices of a common seaman's life. This was not deemed at first a serious proposal; but Peter was in earnest, and actually went through the various gradations of the sailor's career. He commenced with the lowest, that of a *zwabber*, who swept the cabin and scoured the decks; then became a *knecht*, or servant, who lighted the fire in the stove, primed the skipper's pipe, and brushed his jacket; next a *kajuitwachter*, or cabin-boy, who waited at table, and made the grog; and finally advanced to the rank of *yong matroos*, or young sailor, who went aloft to look out and handle the rigging. Musch now became seriously alarmed, lest a royal neck should be broken on board his ship. But his strange apprentice was not more bold than nimble, and safely performed his evolutions in the shrouds.

The knowledge of shipbuilding gained by Peter

during his visit to England, with the large number of officers and artificers he enlisted in his service, materially contributed to forward his naval designs. Shortly after his return, a letter written from Moscow to the Marquis of Carmarthen by Mr. John Deane, a brother of Sir Anthony Deane, commissioner and surveyor to the navy, is proof of the zeal with which the extraordinary traveller turned his information and means to account. "My Lord," it commenced, "I have deferred writing till I could be able to give your Lordship a true account, from my own knowledge, of the Tzar, our master's navy, which, being a new thing in the world as yet, I believe is variously talked of in England. First, at Voronize (Voronetz on the Don), there are already in the water and rigged thirty-six, and to be launched in the spring twenty more stout ships, from thirty to sixty guns. Next, eighteen very large galleys, built after the Venetian manner by Italian masters, are already completed; and one hundred smaller galleys or brigantines are equipt for the sea; seven bomb-ships are launched and rigged; and four fire-ships are building against the spring, when they are all to go down to Azoph." Peter's temper was often sorely tried by the shortcomings of his officers and agents, who had no relish for a seafaring life, or for the

practical duties of naval artisanship. But for the assistance of foreigners, chiefly Dutch and English, he would never have possessed a fleet. Some feigned sickness; Menzikoff complained bitterly of sore hands; and General Major Galovin wofully failed in fulfilling a mission with which he was entrusted. Being sent to Venice in order to learn the art of building galleys, he spent four years in that city. On returning, he was summoned to attend his master to Cronstadt, who wished to profit by his accomplishments as a shipwright. But, in answer to repeated questions, he remained ominously silent, till, evasion being no longer possible, the luckless officer was obliged to confess that he had learned little or nothing. "What on earth," roared Peter, "did you do, during all the four years you were there?" Driven by desperation to be ingenuous, he candidly replied, "Smoked tobacco, drank wine, and played the bass viol!" The oddity of the avowal saved him from being cudgelled and disgraced. Peter laughed loud and long, permitted the delinquent to retain his rank, but directed, by an official order, that General-Major Galovin should in future be styled Galovin Bass Viol!

If subjects tried the patience of the Czar, he tested the courage of his attendants in many an

expedition upon the foaming waters. Proceeding on one occasion in a yacht from St. Petersburg to Cronstadt to inspect his fleet, accompanied by the foreign ministers, whose presence he had specially invited, a sudden storm arose, and the waves dashed furiously against the bark. The ambassadors were in the utmost alarm, while Peter was at his ease on the raging element. They besought him to return, or to make for Peterhof; but he calmly replied, "Don't be frightened, gentlemen;" continuing to direct the helmsman, and work the vessel. One of them, in a fit of terror, at length expostulated, saying, "I beseech your Majesty, for the love of God, to return to Petersburg, or to Peterhof, which is still nearer, and not to forget that my court did not send me to Russia to be drowned. If I should perish here, as in all likelihood I shall, your Majesty will have to answer to the king my master." Peter smiled, though there was some danger, and remarked, "Sir, if you are drowned, we shall all share the same fate, and nobody will be left to answer for your Excellency."

In less than twenty years after the indefatigable monarch first turned his attention to maritime affairs, he had the satisfaction of seeing his object accomplished, in possessing a naval force upon the Volga,

upon the Lakes Ladoga and Peipus, and one sufficiently formidable to make head against the Swedes in the Gulf of Finland, eventually chasing them from its waters. Collecting a fleet of galleys, and brigantines, with 16,000 land forces on board, he sailed from Cronstadt in a ship of fifty guns, built after a model of his own, and scoured the northern shores of the gulf from Borga to Åbo. In the year 1715, falling unexpectedly upon the Swedes, under Admiral Ehrenschild, in the Archipelago of Åland, he signally defeated them, and took the commander prisoner. This victory transferred the dominion of the Northern Baltic from Sweden to Russia, and alarmed the inhabitants of Stockholm for the safety of their capital. The Czar's success upon this occasion was mainly owing to the small size of his vessels. They could be manœuvred at will in the land-locked shallows of the archipelago, while the Swedish ships, being much larger, were incapable of such management. The conqueror took from this period the title of Vice-Admiral of Russia. He conveyed the captive commander to St. Petersburg, where his own triumph was celebrated with great rejoicing. At a grand entertainment given by Menzikoff in honour of it, Peter addressed a remarkable speech to the assembled magnates, many of

whom had regarded unfavourably his reforms and projects. "Where," said he, "is the man among you who, twenty years ago, would have conceived the idea of being engaged along with myself in building ships here on the Baltic, and in settling in these regions, conquered by our fatigues and bravery?—of living to see so many brave and victorious soldiers and seamen sprung from Russian blood, and to see our sons returning home accomplished men from foreign countries? Historians place the seat of all sciences in Greece; whence, being expelled by the fatality of the times, they spread into Italy, and thence were dispersed all over Europe; but, by the perverseness of our ancestors, they stopped short in Poland. The Poles, as well as the Germans, formerly groped in the same darkness in which we have hitherto lived, but the indefatigable care of their governors at length opened their eyes, and they made themselves masters of those arts, sciences, and social improvements, which Greece once boasted of. It is now our turn, if you will only seriously second my designs, and add to your obedience voluntary knowledge. I can compare this migration of the sciences to nothing better than the circulation of the blood in the human body; and my mind almost prognosticates that they will,

some time or other, quit their abode in Britain, France, and Germany, to come and settle for some centuries among us." The prognostication was too sombre with reference to Western Europe, and too sanguine in the instance of his own country. The sciences have since taken a firmer and broader hold of the inhabitants of the West, while the millions of the East are still comparatively indifferent to them.

Towards the close of his reign, Cronstadt was the scene of an interesting naval ceremonial,—the consecration of the Little Grandsire. This was the name bestowed upon the boat in which Peter first embarked and learned to manage—the one accidentally seen by him on the river of Moscow. He had caused it to be preserved with care; and it was now removed to St. Petersburg as a more appropriate location. Intending it to remain as a monument of the origin of the navy, the occasion of permanently laying up the skiff was naturally deemed deserving of celebration. Accordingly, having been suitably decorated for the ceremony, it was sent to Cronstadt on the deck of a galley, where twenty-seven sail of the line lay moored in the form of a crescent. Peter embarked in the tiny bark as steersman, with Menzikoff and three admirals as rowers. They went out some distance into the bay, and, on returning,

the vessel was saluted by the guns of the whole squadron, while each ship struck its colours and fired a salute, as it passed slowly along the line of the fleet. The boat was afterwards sent back to St. Petersburg, where it is now preserved. This germ of the navy is 30 feet long, 8 broad, and is capable of spreading three sails. The stern has an image carved in wood, representing a long-bearded Russian priest stretching out his hand over the sea, blessing and consecrating the waters, that they may bear propitiously the Russian ships, which are denoted by some rude carvings in the act of leaving harbour. The Czar left to his subjects on his death the legacy of forty-one ships of the line, carrying 2106 guns, and manned with 14,900 seamen, besides a proportionate number of frigates, galleys, and small craft.

After the death of its founder, the navy was neglected by the imperial government, and rapidly went to decay through the reigns of the Empresses Anne and Elizabeth. It revived under Catherine II.; and a squadron found its way round Europe into the Levant, which completely defeated the Turks at Tchesme, on the west coast of Anatoli, in 1770, the first naval battle between the two powers. This victory established the Russian marine in the

Black Sea. It won for the Orloffs, one of whom was the commander, the family name of Tchesmenski; and obtained a medal for the soldiers and sailors, with an inscription signifying, "I was there." The chateau of Tchesme, on the road from St. Petersburg to Moscow, an edifice in the form of a Turkish pavilion, was likewise erected as a commemorative monument. But three Englishmen in the service of the Empress, Admirals Greig and Elphinstone, and Lieutenant Dugdale, mainly contributed to the success of the Russian arms. The Empress sent some of her best ships to the assistance of the English against the French; but they were so little available for either maritime or military purposes, that she was requested to withdraw them, as occasioning more trouble than they were worth. Under the Emperor Alexander, considerable attention was paid to the navy; and in his reign, during the conquest of Finland, the only two important instances occurred in which British and Russian forces have come into hostile collision prior to the present year. The one was a gun-boat affair, in 1809, under Lieutenant Hawker. A strong flotilla lay in detachments along the north coast of the Finnish gulf, one of which was stationed at Portkala Point, about midway between Hango Head and Sveaborg. Perceiving the British manning their boats for an at-

tack, the enemy took up a position of extraordinary strength within two rocks, from which they could pour a destructive fire upon the boats as they advanced. Hawker and his companions coolly approached without firing a shot, till the vessels touched each other. They then boarded the flotilla, and carried everything before them. Of eight gun-boats, each mounting thirty-two and twenty-four pounders, six were brought away, and one was sunk, while twelve vessels under convoy were captured, laden with powder and provisions for the Russian army. The lieutenant who headed this gallant enterprise fell in the execution of it. The other action took place in 1810, between the Implacable, under Captain, afterwards Sir Byam Martin, and the Sewolod, under Captain Roudneff, when the latter was compelled to haul down her pendant in little more than half an hour. In the following year, two line-of-battle ships, with a frigate and sloop, sailed peacefully in the Gulf of Finland, for no Russian vessel ventured to come out of port.

Nicholas has done more for the navy of the empire than any preceding sovereign ; but it has been pronounced a failure by competent naval authorities. This opinion does not refer to its positive force, but to the build, equipment, manning, and officership of

the vessels, as compared with the same elements in the fleets of the maritime nations. The correctness of the judgment may be admitted without hazarding the dangerous error of under-estimating the means of an opponent. The sea service has never been popular with the true Muscovites; and, however carefully instructed in the nautical academies, officers rarely become efficient in a profession for which a special predilection is wanting. The common seamen labour under the same disability, except the Fins in the north, and the Greeks in the south. Though in possession of unbounded supplies of the best materials for shipbuilding—timber, iron, hemp, and tar,—yet, owing to the venality of employés, and the absurd interference of unenlightened authority, the vessels constructed in the national dock-yards are clumsily built, deficient in sailing qualities, and do not readily answer to the helm. The best ships of the Russian navy have been built in the ports of other countries. Golovin states, that when the Emperor inspected a man-of-war on the stocks, the Russia, now at Helsingfors, he found that there was not room to move about at ease, and ordered the vessel to be made more spacious. The imperial opinion prevailed over that of the naval superintendent; and the ship turned out to be one of the worst sailers in the fleet. The entire force in the Baltic

consists of thirty ships of the line, all sailing vessels ; six sailing frigates, five sailing brigs and corvettes, and ten paddle-wheel steamers, besides the gun-boat flotilla, and miscellaneous craft, as schooners, transports, luggers, and yachts.

FLEET AT CRONSTADT.

		<i>Guns.</i>
1. <i>Ships of the Line.</i> —	Emperor Peter I. - -	120
" "	St. George the Conquerer -	112
" "	* * * * * - -	112
" "	Emgeiten - - -	84
" "	Krasnoi - - -	84
" "	Gunule - - -	84
" "	Volga - - -	84
" "	Empress Alexandra - -	84
" "	Narva - - -	74
" "	Beresina - - -	74
" "	Borodino - - -	74
" "	Smolensko - - -	74
" "	Finland - - -	74
" "	Katzbach - - -	74
" "	Culm - - -	74
" "	Ingermanland - - -	74
" "	Pamyat Azofa - - -	74
" "	Sisoi the Great - - -	74
" "	Villagosh - - -	74
" "	Natron-menya - - -	74
" "	Fêre-champenoise - -	74
" "	Michael - - -	74
2. <i>Frigates.</i> —	Alexander Nevsky - -	58
"	Constantine - - -	44


				<i>Guns.</i>
2. <i>Frigates (cont.)</i> —	Cesarevna	-	-	44
"	Amphitrite	-	-	44
"	Castor	-	-	44
3. <i>Brigs and Corvettes.</i> —	Paris	-	-	20
" "	Philoctetes	-	-	20
" "	Prince of Warsaw	-	-	20
				<i>Horse-power.</i>
4. <i>Paddle-wheel Steamers.</i> —	Kamschatka	-	540	16
" "	Grosaschi	-	400	6
" "	Ruric	-	300	6
" "	Chrabroi	-	300	6
" "	Bogatir	-	300	6
" "	Diana	-	200	6
" "	Hercules	-	200	6

FLEET AT HELSINGFORS.

1. <i>Ships of the Line.</i> —	Russia	-	-	120
" "	Pultawa	-	-	84
" "	Proschar	-	-	84
" "	Vladimir	-	-	84
" "	Brienne	-	-	74
" "	Arsis	-	-	74
" "	Ezekiel	-	-	74
" "	Andrew	-	-	74
2. <i>Frigates.</i> —	Cesarevitch	-	-	44
3. <i>Brigs and Corvettes.</i> —	Ajax	-	-	20
" "	Palinurus	-	-	20
4. <i>Paddle-wheel Steamers.</i> —	Olaf	-	450	16
" "	Smiloi	-	400	12
" "	Gremiaschi	-	400	6

Of the thirty ships of the line not more than twenty are in a serviceable condition. The Grand Duke Constantine, second son of the Emperor, is High Admiral of the Fleet. The Prince was born in 1827, and married, in 1848, the Princess Alexandra, daughter of the Duke of Saxe-Altenburg. Fanatically attached to the Russian-Greek Church, in which he has officiated, and to the old Muscovite party, the good people of Cronstadt presented him, upon the approach of hostilities, with a magnificent image of St. Nicholas, the patron of Muscovy, famous for working miracles, to be placed at the prow of his flag-ship. Further to secure the stronghold, the Empress despatched four images, representing St. Alexander Nevsky, St. Nicholas, St. Peter, and St. Paul, to be respectively given to the forts Alexander, Cronslott, Peter, and Risbank. This gross superstition is more surprising and disgusting now than was its parallel a century and a half ago, when on the occasion of the great defeat of the Russians by the Swedes at Narva, the clergy offered up a prayer in the churches, invoking the patron saint of the country in profane terms, without condescending to notice at all the Supreme Being:—
 “ O thou who art our perpetual comforter in all our adversities, great St. Nicholas! infinitely powerful,

by what sin have we offended thee in our sacrifices, genuflexions, reverences, and thanksgivings, that thou hast thus forsaken us? We have implored thy assistance against these terrible, insolent, enraged, dreadful, insuperable destroyers, when like lions and bears, and other savage beasts, which have lost their young, they have attacked us, terrified, wounded, slain by thousands, us, who are thy people. But as it is impossible this could have happened without witchcraft and enchantment, seeing the great care that we have taken to fortify ourselves in an inaccessible manner, for the defence and security of thy name, we beseech thee, O great Nicholas! to be our champion and standard-bearer, to be with us as well in peace as in war, in all our necessities, and in the time of our death; to protect us against this terrible and tyrannical crowd of sorcerers, and drive them far from our frontiers, with the reward which they deserve."



CHAP. IX.

THE RUSSIAN SHORES.

FINLAND.

POSITION AND AREA.—LAKES AND RIVERS.—GRANITE BLOCKS.—FORESTS.—CLIMATE.—PRODUCE.—CONQUEST BY THE SWEDES.—CONQUEST BY THE RUSSIANS.—CONSTITUTION.—TERRITORIAL DIVISIONS.—POPULATION.—THE FINNS.—FINNISH POETRY.—INTRODUCTION OF CHRISTIANITY.—PROVINCE OF VIBORG.—ST. MICHAEL AND KUOPIO.—PROVINCE OF NYLAND.—LOVISA, BORGA, HELSINGFORS, AND SVEABORG.—BARO SOUND. EKNESS.—ÅBO.—ÅLAND ISLANDS.—CHRISTMAS AT KUMLINGE.—BOMARSUND.—WASA.—GAMLA CARLEBY.—ULEABORG.—BRAHESTADT.—TORNEÅ.

THE Grand Duchy of Finland, the district of Viborg, and the two Lappmarks of Torneå and Kiemii, form the north-western extremity of the Russian empire, and ordinarily constitute a single government under a separate administration. This territory lies between the parallels of $59^{\circ} 48'$ and $70^{\circ} 6'$ north latitude, thus passing within the arctic circle, and between the meridians of 21° and 32° east longitude. Its general boundaries are the Finnish gulf on the south, the Baltic on the south-west, the


Gulf of Bothnia and part of Sweden on the west, the Norwegian province of Finmark on the north, and the governments of Archangel and Olonetz on the east. These limits include an area of 6,844 German geographical square miles, equal to upwards of 144,000 English, which considerably exceeds the aggregate area of Great Britain and Ireland. There is perhaps no part of Europe less known to English readers than this region; and the sources of information respecting it are extremely limited. But some general notices of its physical features, history, topography, political and social condition, may be collected, of interest at present, as in one of its southern bays, the greatest maritime force that ever was assembled, the British and French fleets, came to a junction, and have since principally skirted its shores.

A vast proportion of the surface is water or marsh-land. Lakes, rivers, and swamps are profusely distributed, engendering cold and unwholesome mists. The lacustrine reservoirs are of very irregular shape, tortuous and winding in the extreme, generally connected by streams, and studded with islands, few exhibiting any extent of open water. They interfere greatly with land travelling in summer, rendering it circuitous, though in many instances the high roads

are conducted over the islands in them; but in winter they form a hard and easy pavement for the sledge. The Lake Pyhäjärvi, or the "Peaceable," in the south, towards the centre, is seventy-two miles in length, by thirteen in breadth. The Saima, which discharges its waters by a series of cascades into a tributary of the Ladoga, is still larger, but so crowded with isles as to resemble rather a collection of bays than a single expanse. The Enara, in the far north, spreads over an area of a thousand square miles, and communicates with the Arctic Ocean. The Ladoga, which belongs only in part to Finland, is the largest lake of Europe. The rivers, though numerous, are not important, but are occasionally rendered highly picturesque by rapids and waterfalls. The most considerable are the Kymen, which flows into the middle of the Gulf of Finland, the former frontier between Sweden and Russia; the Aurajoki, on which Åbo stands, remarkable for its muddy waters; the Kumo, which passes Biorneborg; the Ulea, on which Uleaborg is situated, celebrated for its rushing stream and fine scenery; and the Torneå, at the north extremity of the Gulf of Bothnia, which gives its name to the Muonio on joining it, the present boundary between Russia and Sweden. This copious water supply, the great natural feature of the country, originated its

native name, and that of the aboriginal population, for the common names, Finland and Fins, were imposed by the Swedes. The indigenous inhabitants call it Suomemna, meaning the "region of lakes and swamps," and style themselves by a derivative, analogously signifying "dwellers in the morasses."

A considerable extent of the sea-board bristles with the rocky islets common to the Swedish shore, some of which have been converted into fortresses of vast strength; while fiords, upon a smaller scale than the inlets of Sweden, mark the coast-line. Offshoots from the Scandinavian mountains enter the country, and ramify through it in various directions; but the elevations are all moderate, except in the north. Its superficial aspect has hence few bold and striking features, but it is almost everywhere uneven, presenting a series of hills and valleys, often rocks and ravines, nearly devoid of plains. The predominating geological formation is granite, which, besides forming a leading component of the compact general surface, is strewn over the lower sites in huge blocks and smaller boulders, seriously diminishing the extent of the cultivable ground. Many of these blocks are estimated to weigh from two to four hundred tons. They are mostly coated with large lichens of green, purple, and yellow



colours; and ferns of great size grow beneath the shelter of these masses. Two kinds are noticed: one rounded, the other sharp-edged. The former have evidently been rolled for a long period against each other, so as to wear away their projections; for the parts in contact with the ground are smooth, as well as those exposed to the action of the atmosphere. The latter have sharp edges and rough surfaces, as if recently struck from a granite mountain, and are of very various forms, sometimes disposed in cubes, and, in other instances, like pyramids or obelisks. The diverse appearance of these blocks indicates two different modes of transport: that of water for the rounded, and of ice for the sharp-edged. Both kinds are met with through the zone where the phenomenon is observed. They are not abundant on the shores of the Gulf of Bothnia; but on those of the Gulf of Finland they occur in immense numbers of most formidable size. Between Viborg and Helsingfors the erratics are of extraordinary dimensions, and lie heaped upon one another in terrible disorder, forming a very wild spectacle. Some of the blocks are imbedded in their own debris, owing to the granite-rot, *la maladie du granite* of the French, a disintegration from atmospheric causes, to which the rock is liable, when its felspar




constituent is in excess in its composition. But others are of firmer texture; and a number of granite quarries have been opened in the general surface, yielding a material of the hardest kind, of which the palaces, public buildings, and monuments of St. Petersburg are composed, with the vast quays of the Neva.

The more elevated hills are bare, but the lesser heights and the lowlands are largely clothed with wood, and form in various parts very extensive forests. Pines and firs are the principal trees; with these the birch, ash, aspen, alder, intermingle. The oak is only met with in the southern districts, and there it occurs sparingly, more as a shrub than a tree. Brushwood thick and tangled, bramble and juniper bushes, the cranberry, crowberry, whortleberry, dog-moss, and wood-sorrel are abundant. Woodland produce, as timber, deals, potash, pitch, tar, and resin, are among the most important exports of the country. The forests suffer great devastations from the winter tempests, which descend with the fury of a tropical tornado, gain access to their centres, tear up the largest pines by the roots, snap them asunder in the middle, or bend them to the earth. They are frequently, also, the scenes of conflagration, owing to the carelessness of the

peasants in kindling fires, and lighting their pipes. From this cause, as well as continued felling for export, and the extraction of resin, the maritime districts have been largely deprived of their timber. The dense and extensive forests are now chiefly found in the interior, and no language can adequately describe their gloom. In exploring them, the traveller may readily fancy himself in a region never before trodden by the foot of man. On all sides are seen huge trunks prostrate from age, moss-grown, and in various stages of decay, while between them the living pines shoot up to an immense height, clothed from the bottom to the top with the same mossy mantle. This parasitical vegetation not only envelopes the stems, but follows the ramifications of the branches, and ends by suspending itself in long clusters of pale green from the extremities, or extends in festoons from one tree to another. It frequently happens that, having devoured the foliage, the mosses take its place, and bring the tree to a state of rapid decay, the precursor of its fall from the storms of winter. The bear, wolf, elk, deer, fox, polecat, beaver, and various species of game, inhabit the forest solitudes.

A prolonged and rigorous winter, a short and sultry summer, and a rapid transition from the one

to the other season, are distinctive features of the climate. They become more observable on advancing from south to north. Ranging through ten degrees of latitude, there exist differences in the climatic condition of the southern and northern provinces. The duration of the winter varies from five to six months in the south, and extends to seven months in the north; but the difference in the degree of summer heat experienced at the two extremities is not so perceptible as in the instance of the winter cold. At Uleaborg, winter commences early in October, and lasts till the end of April; spring is confined to the month of May; summer begins in June, and terminates at the close of August; autumn, like spring, is limited to a single month, September. But even in the summer, and particularly by the middle of August, the night-frosts are sharp. The progress of vegetation during the brief period allotted to it, is astonishingly rapid, as in all northern latitudes. Grain has been sown and reaped in the neighbourhood of Uleaborg in the space of six weeks. Great heat is often experienced in summer, and the temperature is higher than in much more southerly localities, owing to the longer continuance of the sun above the horizon. Sir John Carr remarks, that the summer burst upon



him in this region with fiery fury, and with no earlier precursor than grass and green leaves. Suddenly, with the hot weather, the flies awake from their torpor in myriads, and distress as well as annoy the traveller. Modifications have been observed in the climate in recent times, the winter arriving later, and being less severe than formerly, while the autumn is more prolonged. This alteration is doubtless owing to the diminution of the extent of the forests, and the drainage of the marshes for cultivable purposes. Hoar-frosts, the dread of the Finnish husbandman, continue to be severe, and frequently destroy in a single night the flattering prospect of the richest harvest.

The inhabitants mainly depend upon agriculture, rearing of cattle, and fishing for their subsistence. Wheat is raised scantily in the south; oats to a greater extent; but barley and rye are the principal objects of cultivation, as far north as the parallel of 67°, where cereal produce ceases. Finland is to some extent the granary of Sweden; and Finnish hemp, flax, and tar, are well known in England. The pastures and meadows, though left to themselves, without care or inspection, afford sufficient food, according to an official return, to 876,000

—

head of cattle, 235,000 horses, 833,000 sheep, 204,000 swine, 33,040 goats, and 30,000 tame reindeer, the latter confined to the Lappmarks. The butter production amounts to more than 2,000,000 stone yearly, and the wool to about 200,000 stone. The potato, introduced in 1762, is largely raised in the south-west; and a great number of the peasants cultivate tobacco for their own use. The official return of the foreign trade for the year 1848, in the following table, is in silver rubles of the value of 3s. 2d. nearly:—

EXPORTS.		<i>Silv. Rub.</i>
To Sweden and Norway	- -	197,942
To other countries	- -	1,946,994
Export duty on the same	- -	38,704
		<hr style="width: 100%; border: 0.5px solid black;"/>
		2,183,640
		<hr style="width: 100%; border: 0.5px solid black;"/>
IMPORTS.		
From Sweden and Norway	- -	430,366
From other countries	- -	3,123,590
		<hr style="width: 100%; border: 0.5px solid black;"/>
		3,553,956
Deduct import duty thereon	- -	893,500
		<hr style="width: 100%; border: 0.5px solid black;"/>
Total	- -	2,660,456
		<hr style="width: 100%; border: 0.5px solid black;"/>

This shows an excess of 476,816 rubles in the imports over the exports, which was, however, in

part covered by the freights earned by the merchant shipping. To Sweden and Norway the principal articles of export were fish, hides, beef, grain, tallow, tar, and firewood; the imports were books, fish, iron and steel, sugar, tobacco, dye-woods, and stuffs. To other countries, the chief exports were potash, pitch, hemp and linseed, butter, tar, wood and timber; the imports were medicines, cotton, spirits, wine, coffee, prints, dye-stuffs, iron and steel, salt, sugar, yarn, and manufactures wove. In 1852, the export trade occupied 467 vessels of 107,000 tons, and kept 900 lesser vessels, of 50,000 tons, in activity, besides the coasters.

Finland was partially subjugated by the Swedes under Eric IX., soon after the middle of the twelfth century. They took possession of the south-west coast, which seems to have been before an unknown territory, as it received the name of Nýland, or "new land," which is still the denomination of a province. Birger Jarl completed the conquest somewhat more than a century afterwards. The Swedes gradually established their religion, language, literature, and institutions in the country, extensively colonising the shores, and the Åland Archipelago. It became exactly to Sweden what Wales is to England, and so remained for six centuries. Two

nationalities intermingled in the district, subject to the same laws, serving on common battle fields, and rendered as much one as friendly intercourse and political union can amalgamate distinct races. In the army which Gustavus Adolphus led to Germany, the "Fin regiment" obtained distinction by hardihood and valour. Peter the Great wrested from Sweden the province of Viborg, commonly called Old or Russian Finland, and had it confirmed to him by the peace of Njystad in 1723. Russia obtained a further portion of the territory by the treaty of Åbo in 1743; and acquired possession of the whole in the last great European war. Upon the Emperor Alexander deserting the allies with whom he had been acting, and confederating with Napoleon at Tilsit in 1807, it was agreed by secret articles of the treaty, a copy of which came into the hands of the British government, that Russia should take possession of Finland, and that Denmark should be compelled to make over her fleet to France. The last article led to the seizure of the Danish fleet by England; and, in accordance with the first, a Russian army entered Finland.

It was in the month of February 1808 that the invasion commenced. The snow lay deep upon the ground, but the cold being moderate, it was not

sufficiently firm for ordinary marching. The Russian light infantry were, therefore, provided with snowshoes, fit for travelling over the unstable surface, and the artillery was mounted upon sledges. But the lakes and streams were solid plains of ice, capable of bearing troops of every description, and the heaviest ordnance. Upon crossing the frontier river Kymen, the Russian commander, Count Bouchovden, issued a manifesto addressed to the inhabitants of Finland, which has recently had its counterpart in the proclamation of Prince Gortschakoff to the people of Moldavia and Wallachia. "It is with the utmost concern his Imperial Majesty, my most gracious master, finds himself necessitated to order his troops under my command to enter your country, good friends and inhabitants of Swedish Finland. His present Swedish Majesty, far from joining his Imperial Majesty in his exertions to restore the tranquillity of Europe, which alone can be effected by the coalition which so fortunately has been formed by the most powerful states (Russia and France), has, on the contrary, formed a closer alliance with the enemy of tranquillity and peace (Great Britain), whose oppressive system and unwarrantable conduct towards his Imperial Majesty and his nearest ally, his Imperial Majesty

— .

cannot by any means look upon with indifference. It is on this ground, in addition to what his Majesty owes to the security of his own dominions, that he finds himself necessitated to *take your country under his own protection*, in order to reserve to himself *due satisfaction*, in case his Swedish Majesty should persist in his design not to accept the just conditions of peace which have been tendered to him." The seizure of Finland in order to obtain "due satisfaction" from Sweden for refusing to obey the high behests of Russia, and the occupation of the Danubian Principalities as "material guarantees" for the good behaviour of Turkey, are events parallel in their principle.

Indulging a false security, the Swedish government was wholly unprepared effectively to resist the aggression. Ordinary precautions to repel an attack had been neglected, the troops of the army of Finland being dispersed in the cantonments they occupied in time of peace when the Russians crossed the frontier. Various circumstances combined to favour the invaders. Marshal Kringsporr, the Swedish commander-in-chief, adopted a timid and dispiriting policy; other officers, as the Commandant of Sveaborg, allowed themselves to be tampered with by the enemy; and the king was a hasty, obstinate, and

most imprudent sovereign. A British force of 10,000 men, under Sir John Moore, landed at Gottenburg for the defence of Sweden; but Gustavus IV., the last but one of the Wasa dynasty, proved himself an impracticable ally. He quarrelled with the general for refusing to depart from his instructions, sent him a challenge, and the auxiliary army was of course withdrawn. Being at last dethroned by his own subjects, his successor, Charles XIII., signed the treaty of Fredericsham in 1809, by which Finland was ceded to the Russian empire. The treaty of Vienna in 1815 confirmed the cession. Still the acquisition was not made without a severe struggle and much bloodshed. The most desperate battle was fought at Oravais, on the shore of the Gulf of Bothnia. It lasted fourteen consecutive hours. Both sides consumed all their cartridges; and more than two thousand men were left dead on the field. The Swedes retreated at night, but the Russians were too completely exhausted to pursue.

At the time of the conquest, Finland had a constitution similar to that of Sweden. The four orders of the land, the nobility, clergy, burghers, and peasantry, sent representatives to the Assembly of Estates, without whose consent no new taxes could be imposed, or troops levied. Alexander promised to

respect the constitution, and issued a ukase to that effect. Nicholas did the same at his accession. But though never formally abrogated, and therefore nominally existing, no representative body has ever been allowed to meet. The affairs of the country are under the direction of a governor-general, who is also commander-in-chief, and resides at Helsingfors. This office has been held by Prince Menzikoff, recently of European notoriety, whose arrogant airs at Constantinople have been rendered so supremely ridiculous by Turkish valour. There is also an imperial senate; and a ministerial secretary of state at St. Petersburg represents Finnish interests in the Imperial presence. The territorial divisions consist of eight *läns*, or provinces, each of which has a governor. These are subdivided into *fogderier*, or districts, and *herads*, or bailiwicks. The provinces, with their areas, and respective population in the year 1852, are given in the annexed table, commencing with the most easterly:—

	<i>Germ. Geog.</i>		<i>Population.</i>
	<i>Square Miles.</i>		
Viborg -	- 779 -	-	273,011
St. Michael -	- 431 -	-	148,039
Kuopio -	- 800 -	-	196,155
Nylands -	- 234 -	-	160,252
Tavastehus -	- 343 -	-	152,526

	<i>Germ. Geog.</i>			
	<i>Square Miles.</i>			<i>Population.</i>
Åbo	-	488	-	292,098
Wasa	-	757	-	257,854
Uleaborg-län	-	3,012	-	157,000
		<u>6,844</u>		<u>1,636,915</u>

Of the above number, about 1000 are Lapps, occupying Lapponia, or North Finland, with their reindeer. From 7000 to 8000 are Russians, chiefly in Viborg-län, inhabiting the towns. The Åland Archipelago and the shores of the mainland have 125,000 Swedes, who belong to the middle and upper class. The rest are Fins. The Swedish language is used in official documents, and is as familiarly the medium of social intercourse in the towns, as the English in Wales, or the French among the Celts of Brittany. This is a consequence of the long union with that country. The peasantry speak a mixed dialect; and in remote parts of the interior the Finnish is alone spoken and known. Attempts have recently been made by the government to promote the knowledge of it in order to counteract Swedish sympathies. In 1850, a professor of the Finnish language and literature was appointed in the Helsingfors university, and Imperial patronage has been extended to a society formed to illustrate and preserve the native dialect.

The Fins, properly so called, are a leading branch of the Tshoude or Ugrian family, very widely spread over Northern Russia, of which the Lapps, Esthoni-ans, Permians, Ostiaks, Votiaks, Voguls, Samoiedes, and other tribes, extending into Siberia, and towards the Caspian Sea, are cognate branches with the Magyars of Hungary. They are quite distinct from the Slavonic and Teutonic races in physiognomy, language, character, and manners. A short stature, sallow complexion, and flat face, with tawny hair, scanty beard, and small lustreless eyes, are Finnic personal characteristics. More hardy than the Muscovites, they are hence less warmly clad. The peasantry wear a surtout of coarse woollen manufacture, made without any regard to shape, and tied round the waist with a band, long pantaloons of the same material bound about the instep, a fur cap, and socks of skins. Their houses are constructed of wood, black with smoke in the interior, owing to being chimneyless, and generally painted red on the outside, with small out-houses for rudely prepared vapour baths. A number of stones being heated till they become red hot, water is thrown upon them, when the bathers expose themselves naked to the thick clouds of steam, at the same time vigorously rubbing the skin with birch twigs. They will then

suddenly exchange a boiling for a freezing temperature by going out uncovered into the open air, and rolling in the snow. This practice is very general, and tends to give hardihood to the frame. Winter is the busiest season. The great fairs are then held, owing to the facility which the ice and frozen snow afford for the transport of goods, and general locomotion. Journeys of many hundred miles are made to dispose of produce, and procure commodities, performed in one-horse sledges, which accommodate only a single individual, his few wares, and provender for his steed. Frozen fish, peltry, and corn are the chief articles brought, to be exchanged for salt, brandy, tobacco, and domestic utensils. When Dr. E. D. Clarke and his party were at Åbo, at the time of the annual fair, a Fin suddenly claimed acquaintance with them in the market-place. "After some time," he observes, "we recollected having seen him somewhere before: and upon inquiring whence he came, he seemed to be hurt; and addressing our interpreter in the Swedish language, said, 'What, have the gentlemen forgotten the poor Fin who ferried them to and fro in their visits to Kiemi fair?' And now we recollected the boatman employed upon that occasion, who had actually traversed, in his sledge, with a single horse, the whole extent of the Gulf of Both-

nia, from Kiemi, on its northern, to Åbo, on its southern extremity; and this amazing journey had been performed for the sole purpose of buying a little salt and tobacco, with which he was preparing to return. What would be thought, if at a fair in England, in one of our southern counties, as, for example, the fair of Lewes in Sussex, the natives of the Orkney Isles were to be seen annually present?" This record has not become inapplicable, though half a century old.

The Fins are resolute, courageous, and hospitable, though taciturn and grave. Notwithstanding a serious demeanour, they are fond of music, dancing, and poetry. The song is a slow monotonous chant; the dance a rude jumping process, singular from the perfect gravity with which it is conducted. Finnish poetry embraces a number of popular songs, mythological compositions, and proverbs, orally handed down from the times of Paganism. A collection published by a native, Dr. Lænnroth, has been translated into French by M. Leouzon le Duc. From this translation, some extracts were given in English by the author of "Eastern Europe," in 1846. One poem, The Kalevala, of a mythological cast, celebrates the adventures of Wainamoinen, a female divinity, and extends to

not less than thirty-two books or runes. All Finnish poetry, ancient and modern, is in alliterative verse, the harmony depending upon a number of words in the same line beginning with the same letter. This kind of versification is improvised by the peasantry with great facility. As an example, the writer above referred to introduces a passage from the French translation of *The Kalevala*, where the Lapland wizard shoots the blue elk on which the goddess is riding, and then arranges it in a Finnish dress.

“ And he shot his shaft, but it rose too high ;
the sky was rent ; the arches of the air were
shaken. He shot a second, but it fell too low ;
it sunk into the depths of the earth—the mother
of men—down to Manala, whose vaults it made
to tremble. He shot a third, but this shaft pierced
the blue elk,” &c.

“ Shooting a shaft it soared so high,
That it smote the sky and severed its arch ;
Then speeding a second it sunk too low,
And deeply descending down through the dark earth—
Of mortal man the mighty mother—
Made Manala's murmuring walls to quiver ;
Then with truer aim, his third shaft he shot through
The blue bounding elk by the hero bestridden.”

A ditty commonly sung at convivial meetings of



the peasantry, given by Dr. Clarke, mentions this female divinity.

“ If old Wainamoinen knew this (*i. e.*, knew how jovial we are), verily she would come hither from Eternity” (from the other world).

In Finland, as in England, traces of its ancient heathendom linger in popular sayings and usages.

Christianity was introduced to the Fins by the first Swedish conqueror Eric, who took along with him an English ecclesiastic, named Henry, to convert the natives, and appointed him Bishop of Åbo, founding the town at the same time. The prelate set to work Christianising the pagans by the summary process of coercion as the easiest method. Recusants were mercilessly visited with fire and sword, and a war cruel and bloody for the brutal days of the twelfth century was waged against the unhappy idolaters. At last he fell a victim to his own violence, and underwent a fate similar to that of Archbishop Sharp in Scottish annals. A plot was organised against him by the exasperated Fins, in which several of their principal men engaged. Knowing that he contemplated a journey, and having ascertained his route, they lay in wait for him by the way side. It was in a part of the country now traversed by the road between Åbo

and Biorneborg. Upon bishop Henry reaching the spot, the conspirators rushed from their ambush, and fell sword in hand upon him and his attendants. Lully, a man of distinction, threw him down, dealt a mortal blow, and then tried to take the pastoral ring from his finger. Not being able to do this quickly, he struck off the finger with his sword. But in the confusion it was lost in the snow, and not recovered till the following spring. Disappointed of the ring, Lully took off the bishop's cap, put it on his own head, and from that period wore it openly when practicable, as if a trophy of which he had reason to be proud. These particulars form the subject of one of the oldest Finnish songs, entitled "the Cap of Bishop Henry." The murdered prelate was of course canonised, and, as St. Henry the Martyr, became the patron saint of Finland. He is said to have founded the cathedral of Åbo; and there, in former times, a gilded wooden effigy of him was exhibited on festival days as a venerated object.

Roman Catholicism eventually supplanted paganism in the country; and was itself superseded by Lutheranism in the reign of Gustavus Wasa. Under his patronage the first translation of any portion of the Scriptures in the Finnish language was

printed, at Stockholm, in 1548. It consisted of the Psalms and the New Testament, executed by Michael Agricola, a native of the province of Nýland, who studied at Wittemberg, made the acquaintance of Luther, and was recommended by him to the Swedish king. The first entire Finnish Bible appeared about a century later, dedicated to Queen Christina. The vast majority of the people, at least 1,500,000, are now Lutherans, under the jurisdiction of the Archbishop of Åbo. The remainder belong chiefly to the Greek Church.

Politically considered, the present population may be divided into three classes—Russian Fins, chiefly public functionaries or Russians by birth, the zealous friends of the Czar, not numerous or important; Swedish Fins, connected with Sweden by descent or family alliances, and anxious for a political reunion, a class of limited extent, but influential; and Finnish Fins, the bulk of the nation, not hostile to Sweden, yet not desirous of incorporation, much less cleaving to Russia, but wishing to be left to themselves.

1. VIBORG-LÄN.

This province comprises the south-eastern portion of the Grand Duchy, and is its most Russian district, having been annexed to the empire nearly as long as

St. Petersburg has existed. The town of Viborg is situated at the head of a deep inlet, and marks the north-east extremity of the Gulf of Finland. It has a neat, clean, and picturesque appearance, many of the brick houses being white-washed, while the roofs are painted green, as are the domes of the churches. It is strongly fortified with batteries and bastions, has a population of 3,500, independent of the garrison, and is the seat of an active export trade in timber, tallow, resin, pitch and potash. The harbour being of insufficient depth, vessels anchor at Stralsund, a little island at the distance of eight miles, where there is an excellent port, a custom-house, and spacious warehouses. Viborg has four churches — one Russian, and three Lutheran — a military hospital, a gymnasium, a governor's house, and large magazines of warlike stores. It was founded by the Swedes in 1118, surrounded with regular fortifications by Torkel Knudston in 1293, and taken by Peter the Great in 1710, while Charles XII. was quarrelling with the Turks at Bender. The capture of this place was the first blow struck at the power of Sweden in Finland. Fredericsham, founded in the early part of the last century by Frederic I., whose name it bears, another maritime town of the province, is at its western extremity. It fell into

the hands of the Russians in 1742, and was definitely ceded to them by the treaty of Åbo, when the boundary line between the Russian and Swedish possessions was fixed at the Kymen river. In 1809, in an old massive tower of the town, now destroyed, the treaty was signed which incorporated the whole of the duchy in the Russian empire. Fredericsham enjoyed considerable prosperity till a disastrous fire in 1840 desolated it, the traces of which have not yet disappeared.

Most of the marble and granite of St. Petersburg has been obtained from the rocks of this province. The marble is found at Ruskiala, a village about fifteen miles from Serdobol, on the northern shore of Lake Ladoga, where the quarrying it has been carried on for nearly a century. The blocks are extracted in the summer, transported to the lake in winter, and conveyed in barges to the Neva as soon as the spring opens the navigation. The material takes a rather deep grey hue when subjected to polishing. It has been largely used in casing the exterior of the vast and splendid Isaac church. Green and yellow marbles are also procured in the same locality, the hues resulting from the presence of metallic oxides. The green is finely veined, susceptible of the highest polish, and employed for deco-

rative purposes. These quarries are let by the state, on certain conditions, for a term of years, to a contractor, the government keeping an inspector at the spot, usually a veteran workman, to see that the operations are properly conducted. Granite used in the great building works executed by the state, principally at the capital, is obtained from an island of the Ladoga near Serdobol, and from Peterlaks, a village on the shore of the gulf, between Viborg and Fredericsham. The stone of the two sites differs in its hue and texture. At Peterlaks the granite is of a dingy rose-colour, speckled with black. The quays of the Neva, the great Alexander column, and the forty-eight huge monoliths which adorn the two principal porticoes of the Isaac church, are composed of it. Serdobol granite is of far superior quality, having a finer grain and harder texture: but the expense of extraction and cutting is on that account much greater. From its smoothness and beautiful iron-grey colour, it might be mistaken for the grey porphyry which the ancients employed in statuary, and has been devoted to the same purpose. The interior of the Hermitage contains a bust of the Emperor Alexander, larger than life, of Serdobol granite, which is said to justify its adoption in delicate works. On account of its excessive hardness,

notwithstanding the cost of working, this material was deemed the fittest for the new bridge across the Neva, which it was desirable to render as strong as possible, in order to sustain the pressure of the ice.

2. ST MICHAEL AND KUOPIO-LÄNS.

Both these provinces are inland, and lie successively north of the preceding. St. Michael contains a small town of the same name, with another, Njyslott, of interest from its situation in the centre of a picturesque region. It occupies two islets in the middle of a natural canal formed by a contraction of the basin of Lake Saima. The islets are connected with each other, and with the main shore by bridges. One of them is crowned with a dilapidated fortress, erected by General Tott in 1477, when he governed the Grand Duchy for Sweden, with a view of commanding the narrow lagune between the two portions of the lake, called the Saima of the north and of the south. Two principal towers remain, which are known in the neighbourhood by the names of the Kirk and the Klok, the former having probably contained the chapel of the fortress, the latter being the clock-tower. Towards the summit of one of the towers, a small chamber projects from the wall over the water of the lake. According to tradition,

an important prisoner of state endured a long confinement in it. In another part, evidently an ancient dungeon, human skeletons have been discovered, with handcuffs attached to chains rivetted in the masonry, telling a mournful tale of the barbarous fate to which captives were doomed in the middle ages. Njyslott was ceded to Russia by the peace of Åbo.

Kuopio, situated on the shore of Lake Kallavesi, a northerly continuation of the Saima, is a modern town, having been founded in the year 1776, in consequence of the vast pine forests which overspread the extensive district of which it is the head, stimulating an important timber trade. It possesses a gymnasium, a superior elementary school, a public library, and a printing-press. Numerous saw-mills are in the neighbourhood, where the trees are cut into planks, and floated along the lakes towards the southern outports. Horses are also bred in considerable numbers, celebrated for their hardihood. Stations with very humble pretensions to the rank of hamlets are sparingly distributed through the remainder of the province, three or four of which are the heads of vast parishes, with Lutheran clergymen located at them, whose visitation of their flocks involves long and toilsome journeys. Near the station of Idensalmi, where the great water system

of the Saima terminates on the north, a granite obelisk attracts attention. An inscription upon it explains its design: — “ Here was slain on the 15th of October, 1808, during the war with the Swedes, the brave Adjutant-General Prince Michael Petrovitch-Dolgorouki. This monument was erected in 1828 by those who revere his memory.” The prince, a favourite of the Emperor Alexander, was only in his twenty-eighth year, and had but recently reached the theatre of war. It was the close of rather a long armistice, which was to terminate at noon. He stood with his watch in his hand, waiting for the moment to re-commence hostilities. Upon its arrival, the Swedes advanced, and while leading on his men, the Prince fell, mortally wounded.

3. NŸLANDS-LÄN.

The Kymen river forms the boundary between this maritime province and that of Viborg. Not far from its entrance into the Gulf of Finland, the stream forms a waterfall of from fifty to sixty feet, of great celebrity in the country, divided into two cascades by a projecting rock in the middle. This is a grand object in spring, from the vast flood of water precipitated, owing to the melting of the snows. Its aspect is also remarkable in the depth of winter.

The river is then seen issuing from an icy vault covering the upper part of its bed; and no sooner has it fallen, than it disappears beneath another vault of ice over the lower. Its course was the former line of demarcation between Swedish and Russian Finland; and its borders witnessed the first hostilities during the Russo-Finnish campaign of 1808. Count Buxhoevden, the commander of the invading army, on crossing the frontier, sent a flag of truce to the first Swedish post, demanding to be received without opposition. The messenger was fired upon; and this act commenced the war. Proceeding hence towards Helsingfors, the capital of the province, Lovisa and Borga are successively passed, upon the shore of the Finnish gulf.

The small town of Lovisa, or Louisa, has not inappropriately had a woman's name bestowed upon it, suggestive of the agreeable; for it is neatly kept, and charmingly situated, though surrounded with a country sternly desolate. Bald grim-looking granite blocks of vast size are abundant; compared by Prince Galitzin to the ruins of a city of giants. The inhabitants, from 3000 to 4000, are all Swedish, and speak exclusively the Swedish language. Borga, in the form of an amphitheatre on a steep declivity, is about the same size, and one of the oldest towns of Finland, also Swedish. It is the seat of a bishopric,

and has a superior educational establishment or gymnasium. Here resides, or rather did reside, for the Emperor Nicholas is said to have removed him since the present war broke out, the patriot poet Runeberg. In simple and stirring strains, translated in one of our journals, he has sung the exertions and sufferings of Swedes and Fins in resisting Russian aggression, with the timid policy of their chief commander : —

“ Ho, good people, men and women, is there any who will hear,
Who will listen to the ditty of an aged grenadier ?—

“ I have heard,” he sung, “ the cannon roar in six-and-thirty
fights ;

I have borne both cold and hunger, I have watched for days
and nights ;

I was once a sturdy soldier, now all crippled and forlorn,
With one arm shot off at Ume, and the other bare and worn.

“ ‘ Midst this younger generation is there any that was by,
When the cry was heard, ‘ To battle, for the foe is drawing
nigh !’

There was fire and spirit in us, men were then of other mould,
Then this poor old heart was glowing, that will soon be icy cold.

“ Tavasthus ! I’ll ne’er forget thee, when, from Hattelmala’s
height,

First I saw thee stretched beneath me, sleeping in the pale
moonlight.

It was late ; the air was biting ; long and wearily we’d marched,
Yet I thought not of reposing, nor for hearth and home I
searched.

“ No ! 'twas for thy frozen valleys that my bosom yearned the
while—

There was more than hearth and homestead, more than slum-
ber after toil.

Finland's host was there assembled— young and gallant, free
and brave ;

And our country's eyes were on us, and for her our blood we
gave.

“ Now, hurrah ! for brave old Klercker, endless honour is his
due ;

Twenty years of toil had tried him, as a man and soldier too ;
His white head I well remember, as amid the ranks he rode,
Mustering his brave boys with glances where a father's fond-
ness glowed.

“ He the scattered troops had gathered, every movement he
had planned,

We had met from various quarters— we remained at his com-
mand ;

And he found us all assembled, and his visage beamed with
hope,

And to him as the preserver of our country we looked up.

“ With six thousand sons around him, equal to the foe in
strength,

We with bold and joyous spirit longed to face their host at
length.

Doubt we knew not, fear we felt not, battle was our watch-
word grim ;

And we trusted in each other— he in us, and we in him.

“Then came Klingsporr, the Field-Marshal, with his bearing
proud and high,
With his mean and coward spirit, and his single lowering eye;
Then came Klingsporr — seized the office due unto his high
estate,
And gave orders, prompt as Klercker’s; but the order was —
retreat!”

Borga was the scene of a memorable ceremony in the year 1810. On the 15th of March, the Emperor Alexander made his entry into the place, followed by a brilliant train of officers, to receive the homage of Finland. The Governor-General of the Grand Duchy, Count Strengporten, at the head of the municipal authorities, advanced to meet him, under a triumphal arch erected for the occasion; and from thence he proceeded, amid the discharge of artillery and the ringing of bells, to the house prepared for his accommodation. In front of the steps outside stood the deputies of the Assembly of Estates, awaiting the arrival of their future lord; infantry lining the street. He issued a ukase confirming the promise to maintain intact the religion, fundamental laws, rights and privileges of the people. The next day a stately procession was formed to the cathedral. Foremost marched two heralds, bearing the arms of Finland, dressed in their costume of blue and silver; then advanced the deputies of the states

and other functionaries; the governor-general came after; two heralds followed, bearing the arms of the empire, dressed in green and silver; next appeared the Emperor, on foot, under a canopy; and the cortège closed with officers of the court and military. After a religious service Alexander addressed the deputies in an adjoining hall. Each answering to his name subsequently took the oath of allegiance, upon which the chancellor advanced into the middle of the cathedral, and formally proclaimed the compact which had been made.

Helsingfors, the capital of the circle and of the Grand Duchy, was originally founded by Gustavus Wasa in 1550, but on a site between four and five miles to the north-east of the present. He gave it the name of the Swedish province of Helsingland, combined with the word *fors*, a “cascade,” from a water-fall at the spot. A colony from that part of Sweden had been in the neighbourhood for some centuries. The site was changed in the year 1639, owing to the shallowness of the creek forming the port; but the “ancient town,” Gammel Stad, as it is called, still exists as a very humble village. The present town has experienced many calamities; famine in the years 1695-6-7, a fire in 1764, followed by another in 1809, which made fearful

havoc. But, rising from its ashes, it rapidly gained importance, and acquired metropolitan rank upon the senate of Finland, which formerly sat at Åbo, being transferred to it in 1819. An obelisk on the esplanade near the south harbour commemorates this event, and a visit of the Emperor Alexander upon the occasion. Helsingfors stands on a peninsula, with rocky islands in front, some tenanted by fishermen, others massively fortified, and with a country for its background either of naked granite, or presenting no other verdure but that of the dark pine. It has all the institutions and public buildings which usually characterise and embellish the capital of a considerable province, a university, senate house, and cathedral, which are fine modern structures, barracks, hospitals, and assembly rooms, an observatory, and botanic garden, the latter a little rich plot of ground formed of soil laid upon the previously bare rock. The university is called the Alexander University, though founded by the present czar in 1828, by removal from Åbo. It has twenty-four professors, with the Hereditary Grand-duke for the chancellor. The town contains a population of 15,000, independent of the garrison. Manufactures of linen and sail-cloth, with an im-

portant traffic in timber, fish, and corn, are the important industrial employments.

From the quays of the capital, within long range of cannon shot, the granite ramparts of Sveaborg may be seen, with the roofs of the buildings it contains, consisting of barracks, magazines, prisons, and a limited number of private houses, for, besides the garrison, there are some Russian merchants in the establishment. This celebrated spot is the guardian fortress of Helsingfors, commonly styled the Gibraltar of the north. It completely commands the seaward passage to the city, or the narrow Gustaf Sound, the only channel which has water deep enough for large vessels. The fortifications extend over six islands, or rather rocks, Langörn, Lilla-Swartö, Wester-Swartö, Oster-Swartö, Vargön, and Gustafsvärd. The last five are connected by bridges. Vargön is considered the citadel, and is somewhat central. All these islands bristle with cannon, and are grim with ramparts. The works are of granite, and are as massive as the foundations upon which they are built, being for the most part constructions out of the solid rock. They are said to mount 800 cannon, to have casemates for from 6000 to 7000 small arms, and barrack room for a garrison of 12,000

men. In connection with these grim features are little gardens formed of transported soil. Count Ehrenswerd, field marshal of Sweden, superintended the construction of the first fortress, the citadel of Vargön, begun in 1747 and finished in 1758, during the reign of Adolphus Frederic. He lies buried in the area before the house of the commandant, under a monument bearing the inscription:—"On this spot, and surrounded by his own work, repose the remains of the Count Auguste Ehrenswerd." The same officer originated the gun-boat flotilla of Sweden, which was first organised in 1760 under the name of *armeens-flotta*, the fleet of the army.

The surrender of Sveaborg to the Russians in the year 1808 is one of the most extraordinary events in military history. Sweden entrusted its defence to Admiral Count Cronstedt, a man whose courage had been tested on many occasions, and whose character was above suspicion as to moral probity till the capitulation amply justified it. The siege commenced March 6, when the sea was clothed with ice, and the land was deeply covered with snow. In little more than two months afterwards, though no impression had been made upon the place, it was given up, the garrison amounting at the time to 208 officers, and



7386 non-commissioned officers and soldiers, while the Russians had scarcely troops enough to occupy the fortress, and superintend the evacuation. On May 8, the Russian flag was hoisted, and *Te Deum* was chanted in the square of Vargön, near the tomb of Ehrenswerd. The Russians came into possession of the following prizes; 58 pieces of brass ordnance, 1975 iron guns, 9535 cannon cartridges, 3000 barrels of powder, 10,000 cartouches, 340 projectiles, nearly 9000 stand of arms, 2 frigates, 6 xebecs, 1 brig, 6 yachts of war, 25 gunboats, 51 yawls, 51 barks and sloops, 19 transports, and an immense depôt of naval stores. The commander of Sveaborg has been stigmatised by the poet Runeberg.

“ Conceal his lineage, hide his race —
 The crime be his alone!
 That none may blush for his disgrace —
 Let it be all his own!
 He who his country brings to shame,
 Nor race, nor sire, nor son, may claim.

“ Call him a serpent false and vile,
 That wretch devoid of faith!
 Call him disgrace, and scorn, and guile,
 Sin, infamy, and death!
 Oh! call him by no other name,
 To spare thy hearers grief and shame.

The surrender has been called a psychological problem; but perhaps the following "separate article" appended to the convention between the hostile commanders will resolve it to most readers:—"In case the fortress should surrender according to the convention signed this day, Admiral Cronstedt proposes that the deficiencies of his military chest, not exceeding a sum of 100,000 rix-dollars, Swedish currency, and verified according to all the usual forms, shall be made good by the Emperor of Russia." The commandant never returned to Sweden, but died in the course of a few years, it is said, of grief at Helsingfors.

Following the coast about twenty miles westward, Barö Sound occurs, a well-protected anchorage-ground, accessible only by intricate channels, low and flat rocky islands thickly studding its waters on every hand, many of which do not rise above the splash of the foam. This roadstead has acquired a name in history, as the first rendezvous of the British and French fleets after their junction on the 13th of June.

BRITISH FLEET.

SCREW LINE OF BATTLE SHIPS.

	<i>Guns.</i>
Duke of Wellington (flag of Sir C. Napier) -	131
Royal George - - - - -	120

THE RUSSIAN SHORES — FINLAND. 339

					<i>Guns.</i>
St. Jean d'Acre	-	-	-	-	101
James Watt	-	-	-	-	91
Nile	-	-	-	-	91
Princess Royal	-	-	-	-	91
Cæsar	-	-	-	-	91
Cressy	-	-	-	-	80
Majestic	-	-	-	-	91
Edinburgh (flag of Admiral Chads)	-	-	-	-	60
Hogue	-	-	-	-	60
Blenheim	-	-	-	-	60
Ajax	-	-	-	-	60

SAILING LINE OF BATTLE SHIPS.

Neptune (flag of Admiral Corry)	-	-	-	-	120
St. George	-	-	-	-	120
Cumberland	-	-	-	-	70
Boscawen	-	-	-	-	70
Monarch	-	-	-	-	84
Prince Regent	-	-	-	-	90

STEAM FRIGATES AND SLOOPS, &c.

Leopard (flag of Admiral Plumridge)	-	-	-	-	18
Imperieuse	-	-	-	-	51
Arrogant	-	-	-	-	46
Euryalus	-	-	-	-	51
Penelope	-	-	-	-	22
Odin	-	-	-	-	16
Bulldog	-	-	-	-	6
Vulture	-	-	-	-	6
Rosamond	-	-	-	-	6
Basilisk	-	-	-	-	6
Amphion	-	-	-	-	34

THE BALTIC.

					<i>Guns.</i>
Cruizer	-	-	-	-	16
Archer	-	-	-	-	14
Desperate	-	-	-	-	8
Confict	-	-	-	-	8
Valorous	-	-	-	-	16
Magicienne	-	-	-	-	16
Dragon	-	-	-	-	6
Driver	-	-	-	-	6
Hecla -	-	-	-	-	6
Gorgon	-	-	-	-	6
Alban	-	-	-	-	4
Porcupine	-	-	-	-	3
Lightning	-	-	-	-	3
Total guns					2045

STEAM GUNBOATS.

Pigmy.

Cuckoo.

Zephyr.

Otter.

HOSPITAL SHIP.

Belleisle.

FRENCH FLEET.

SAILING SHIPS OF THE LINE.

					<i>Guns.</i>
Inflexible (flag of Vice-Admiral Parseval Des- chênes)	-	-	-	-	90
Breslau	-	-	-	-	86
Tage -	-	-	-	-	100

Hercule	-	-	-	-	-	<i>Guns.</i> 100
Jamappes	-	-	-	-	-	100
Duguesclin	-	-	-	-	-	90
Duperré	-	-	-	-	-	82
Trident	-	-	-	-	-	82

FRIGATES.

Semillante	-	-	-	-	-	60
Andromaque	-	-	-	-	-	60
Vengeance	-	-	-	-	-	60
Poursuivante	-	-	-	-	-	54
Virginie	-	-	-	-	-	56
Psyché	-	-	-	-	-	40
Zenobie	-	-	-	-	-	54

STEAMERS.

Austerlitz (screw ship of the line)	-	-	-	-	-	90
Darien	-	-	-	-	-	16
Phlégéthon	-	-	-	-	-	8
Souffler	-	-	-	-	-	4
Milan	-	-	-	-	-	4
Lucifer	-	-	-	-	-	4
Aigle	-	-	-	-	-	6

Total guns - - - 1246

Total force of English guns - 2,045

Total force of French guns - 1,246

Grand total (exclusive of steam
gunboats) - - - 3,291

Of these powerful armaments, fifty-one sail, including all the line-of-battle ships, came to anchor


in the bay, presenting a spectacle of unsurpassed grandeur and interest in a naval and social point of view. Commanders, officers, and crews, belonging to nations divided through ages of hostility, exchanged cordial greetings on the union of their flags to sustain the integrity of the public law of Europe against the unprincipled ambition of an overbearing potentate. One of the islands on the eastern side of the bay has a lighthouse, from the summit of which Helsingfors was seen in the distance, with a line of telegraph stations on the mainland in full activity, reporting the movements of the ships. Some dwelling-houses adjoined, rudely built with slabs of pine, filled in with moss, and bark-roofed, the huts of fishermen, of course deserted by their inmates. The French Admiral Deschênes entered the navy as a midshipman on board the *Bucentaur*, and was with that vessel in the battle of Trafalgar, being then in his fifteenth year. After passing through the subordinate grades of his profession, and serving in various expeditions, in one of which he narrowly escaped with life from shipwreck, he was promoted to the command of a frigate, and in the year 1830 accompanied the expeditionary army to Algiers. In 1833 he commanded the *Victoire*, then the *Iphigénie*, line-of-battle ship, became Maritime Prefect of Cherbourg in 1841, and rose to the rank of Vice-Admiral in

1846, holding the post of Maritime Prefect of Toulon in the following year. The career of the English commander is well known to all readers.


The coast line of the province, from Barö Sound to Hango Head, its western limit, at the entrance of the Gulf of Finland, is deeply indented with inlets, and thickly fringed with isles, rocks, and shoals. A long tortuous inlet runs up to the small town of Ekness, from which the bark *Augusta* was cut by the *Arrogant* and *Hecla*, with remarkable coolness and intrepidity, and with inconsiderable loss. The ships were exposed to a heavy fire from battalions of troops sheltered by the forests on both sides of the fiord; but it was returned with terrible effect. The Finland mail reported to Stockholm, that the inhabitants of Ekness and the adjoining country had been struck aghast by the desolated appearance of the shores after the action. Rocks had been shivered to fragments, the ground torn up, and acres of woodland destroyed by the shot and shells.

4. TAVASTEHUS-LÄN.

Tavastland, an inland district north of Nýland, is one of the most picturesque parts of the Duchy, and a principal industrial site. Tavastehus, the chief town, situated in the centre of a valley,



surrounded by moderate elevations, has manufactures of tobacco and tiles, and a great annual fair, attended by visitors from an immense distance. A strong castle of the middle ages, surrounded by deep wet ditches, and entered by a drawbridge, is now used as a general state prison, and often contains as many as 700 convicts. A public garden of considerable extent, on the declivity of a wooded hill, the base of which is washed by a lake, is an agreeable object in summer. Tamerfors, another town of the province, has several dye-houses and fulling-mills, a paper and weaving manufactory, with some cast-iron works. Its principal church, a Gothic building, has the bells suspended on the outside of the steeple. Fine trees interspersed among the houses, and neat gardens, give it an inviting appearance in the summer months. Though the manufactures of Finland are unimportant, they have made progress of late years, and are liberally encouraged by the authorities of the duchy. An Economical Society annually awards the premium of 10,000 rubles to the best spinners of flax and hemp, and the producers of the best cloths. Females are taught spinning and weaving in a public school at Åbo, and are thence sent into the provinces as superintendents of workshops. Knitting, a general and useful branch of



household industry, dates from the Roman Catholic age of the country, when it was introduced by the nuns of the order of St. Bridget. The town of Raoumo is celebrated for the exquisite art with which lace is made. In 1851, Finland had 148 factories, employing 3,364 persons, variously devoted to the production of woollen and cotton fabrics, dyeing, tobacco, soap, glass, and tar.

5. ÅBO-LÄN.

This province lies on the south-eastern shore of the Gulf of Bothnia, and includes the adjoining Archipelago of Åland. The capital of the same name, formerly the metropolis of the duchy, stands on the Aurajoki, or the "small river Aura," according to the signification of the term, occupying both its banks, at the distance of somewhat more than three miles from its entrance into the gulf. The stream is ascended by passenger steamboats and small merchant vessels to the wooden bridge of Åbo. An old castle picturesquely seated on a hill, garrisoned by a detachment of infantry, also used as a prison, defends its mouth. The city is the most ancient and renowned in Finland. It dates from the introduction of Christianity into the country, having been founded in the twelfth century by

Eric, the first Swedish conqueror. From that period its history has been eminently one of disasters. Heaven and earth, says Clarke, seemed to combine for its destruction, for, after being three times nearly destroyed by common fire, it was ravaged in the year 1458 by a conflagration which the lightning enkindled. Scarcely had it begun to recover from that calamity, when, in 1473, it was again a scene of similar desolation. In 1509 the Danes sacked the place; and three successive fires in 1546, 1549, and 1552, contributed once more to reduce it to ashes. In the last century there was another fire; but the most fearful in its records occurred in November, 1827. It raged through two entire days, destroyed several of the public buildings, gutted the cathedral, and was not extinguished till 786 houses, out of a total of 1100, had become a confused heap of ruins. Lastly, the loss of metropolitan rank by transference to Helsingfors, and the removal of the university thither, are not the last calamitous incidents in its annals.

For nearly two centuries Åbo had a university, with a library and an observatory, of some repute in Northern Europe. It rose out of a college founded by Gustavus Adolphus in 1630, and was formally instituted during the minority of his daughter

Christina in 1640. The act of incorporation, signed by the Swedish ministers Oxenstiern and Gardie, is still extant at Helsingfors. Soon afterwards, upon the invitation of the rector, Wald, a Swedish printer, settled in the city, and established the first printing-press in Finland. But so small was his collection of types, that only a few pages could be set up at once. The library then contained only twenty-one volumes and a globe. Augmented by succeeding sovereigns, particularly by Charles XII. during the Seven Years' War from the spoils of Polish monasteries, it consisted of 40,000 volumes, including valuable editions of the classics, when the fire of 1827 consumed a considerable portion of it. An important collection of manuscripts, illustrating the history of the duchy, fell a prey to the flames. In the following year, the remains of the library, with the instruments in the observatory, and the entire university foundation, were removed to Helsingfors. Åbo was too near Stockholm, and too strongly influenced by Swedish predilections, to be allowed by Russia to remain the capital of the conquered dependency, while the chief seat of learning and education was transported nearer St. Petersburg, in order to break a connection with Swedish literature, in which political danger was surmised.

The outward aspect of Åbo corresponds to its disasters and declining fortunes. The senate-house, university buildings, and observatory, remain, but abandoned to desolation and gloom. From the shell of the latter, seated on an eminence at the back of the town, the eye commands an extensive view of hills clothed with pine and fir on the landward side, and of the waters and isles of the Gulf of Bothnia, in the opposite direction. The streets are broad, and occupy a great space of ground, for when the houses were rebuilt they were placed at a considerable distance from each other, as a precaution against the spreading of another fire. The stated population is under 12,000; but the war has brought a garrison of double that number to the place. One conspicuous building of red brick — the cathedral — possesses interest, not from its appearance but associations, as the cradle of Christianity in the country, where repose the ashes of bishops, nobles, and captains, few of which are now distinguished by a memorial. Its preservation through the disasters of upwards of five centuries is remarkable, especially the escape of the exterior during the great conflagration of 1827, which melted the bells, destroyed the altar and organ, with almost everything consumable in the inside. The organ was the gift of a Mr. Whitefoot, a resident

merchant, whose full-length portrait, in the old English dress, hung at its front, and shared its fate. To replace the instrument, a patriotic Fin of humble origin, who had no near relative to inherit the fruits of his industry, bequeathed upwards of 2000*l.*, which has been devoted to the purpose.

An inscription remains in the cathedral to the memory of Samuel Cockburn, a Scotch officer in the Swedish service, who fought under the banners of Gustavus Adolphus. The king, being in Finland at the time of his death, attended the funeral. Here also lie the remains of Catherine Morsson, the peasant girl, whom Eric XIV. married, and raised to the throne of Sweden, speedily to experience the vicissitudes to which elevated station is exposed. This monarch, the second of the Wasa dynasty, was successively a candidate for the hand of Queen Elizabeth of England, Mary Queen of Scots, and a Princess of Lorraine. At length he was captivated by Catherine, the daughter of a peasant of Medelpad, whom he accidentally saw selling nuts in the market at Stockholm, by which she gained a livelihood. Their marriage took place July 6, 1568, and her coronation was celebrated the day afterwards. But the king's capricious violence, perhaps caused by mental aberration, had exasperated his subjects; and

in the same year his brothers John and Charles placed themselves at the head of a successful insurrection. Eric relinquished the throne on condition of his life and liberty being respected; but the promise to this effect was perfidiously violated. He underwent a rigorous imprisonment of ten years, aggravated by gross ill-usage, at Westeras, Castleholm in Åland, and Åbo; but beguiled his captivity by literature, writing a treatise on the military art, and versifying the Psalms. His death is said to have been caused by poison at the instance of his brother John, who supplanted him. The monumental effigy of this fratricide and usurper in Upsal cathedral formerly held a sceptre; but Gustavus Adolphus took it away, saying, "When alive you wrested the sceptre from your brother Eric, and I now take it from you and restore it to him." It was accordingly sent to Westeras, and placed on his tomb. The peasant-queen, upon the dethronement of her husband, withdrew to Finland, and lived in tranquillity to an advanced age, occupying a manorial farmhouse in Tavastland. She survived her coronation forty-four years, and was buried in one of the chapels of Åbo cathedral, which contains a commemorative marble tablet. Her only child by Eric, a daughter, Sigrid, married Henry Tott, from whom

descended Count Achatius Tott. The daughter, with her son, and his second wife, Christina Brahe, are interred in the same place. A full-length portrait of Catherine, once suspended in the chapel, represented her rather below the middle stature, with delicate, mild, and melancholy features, fair complexion and light hair, holding in her hand a plume of feathers.

At Åbo, in 1743, the treaty was signed which advanced the Russian outposts in Finland to the Kymer River; and here, during the last great war, the compact was made between Alexander and Bernadotte, which placed Sweden in the European coalition against Napoleon. Nystad, the scene of the treaty which confirmed Peter the Great in the possession of the Baltic provinces of his empire, is a small place on the coast, forty miles to the north, beyond which is Biörneborg, a seaport town of considerable commerce.

The Åland islands, included in the province, are situated at the mouth of the Gulf of Bothnia, and extend from the coast of Finland to within little more than twenty miles of Sweden, rarely interrupted by any breadth of open water. Nearly blocking up the entrance of the gulf, the passage into it bears the name of the South Quarken, the

“*örarna*,” or “*örarna*,” in contradistinction to a similarly designated portion of its waters further to the north. About sixty of the islands are inhabited. Two hundred more, scattered around and interspersed among them, are uninhabited: but including the small rocky islets, the total number in the group amounts to not less than three thousand. All are apparently of granitic formation, scantily covered with a layer of earth. Those on the Swedish side are more picturesque, and have a bolder character than those towards the opposite coast. In passing through the *örarna*, it is seldom possible to see far, either ahead or astern of the vessel, the view being limited by the close proximity of the islands. Cautiously the steamer between Stockholm and Åbo pursues its way among them, anchoring during the night. The shores have a varied aspect, now showing fresh green meadows upon which diminutive cattle and sheep are grazing: huts of fishermen with kitchen-gardens: a few villages with small red mills turned by the wind, the sails being of deal; and, anon, exhibiting no trace of human occupancy, but rocks of red granite, abounding in felspar, here and there scantily clothed with shrubs of hazel and trees of pine. The birch and alder are almost the only other trees that flourish. The total population is

perhaps not more than 13,000; and half the number occupy Åland itself, the principal island, after which the group is denominated. Though of Swedish origin, the people do not identify themselves with the Swedes more than with the Fins, but proudly call themselves Ålanders, regarding their chief island as a kind of continent. They support themselves partly by agriculture and the breeding of cattle, partly by fishing, seal-hunting, and piloting. Fish, dried or salted, butter, cheese, and firewood, are exported, and chiefly exchanged for grain, salt, and manufactured goods.

In winter, the sea on the western or Swedish side of the Archipelago is seldom entirely frozen; but in the opposite direction, being more encumbered with land, it is commonly closed by compact ice, over which communication is maintained with Finland. In 1809, a corps of Russian cavalry, infantry, and artillery, 15,000 strong, marched from Åbo to Åland over the ice, and took possession of the islands — an incident which many of the older inhabitants well remember. Since that period officers of the garrison have proceeded in sledges all the way to St. Petersburg, encamping at night, and lighting bivouac fires with safety. But this travelling requires great caution, and circuitous routes are often necessary.

Spaces of open water occur, owing to currents interfering with the process of congelation, or the surface is covered with a dangerous crust. When Dr. Clarke was proceeding with his sledge party between the islands Vattunga and Kumlinge, two seal-hunters suddenly made their appearance from behind some rocks, lifting their pikes, and shouting in Swedish—“Keep off! Keep off!” the ice in advance being open in several places, and everywhere too rotten to be trusted. Few Englishmen, prior to the current year, have landed on the Åland Islands, though many have passed through the labyrinth on board the summer steamer. Still fewer have had any experience of their winter season. But Mr. Cripps, while separated from his companion traveller, Dr. Clarke, kept the last Christmas of the last century at Kumlinge, and journalised his proceedings. The season and the habits of the people are the same now as then. A few illustrative extracts may, therefore, be inserted from his diary. The island is one of the third rank in the Archipelago in point of size, and lies in a direct line between Bomarsund and Åbo. It contains a small population, chiefly in one village, which has a rude ancient church, the body of granite and the roof of wood.

“*Wednesday, Dec. 25.* — The inhabitants of this

village went to church this morning at six o'clock, by candle-light. After breakfast, I hired a horse and sledge, and set out, accompanied by my host, to examine the state of the island. The village of Kumlinge is distant half a Swedish mile from the sea. Bought three white hare-skins, for which they asked about twelvecence of our money. Fox-skins sell for a much higher price. The people of this island do not grow rye enough for their own consumption; but import it from Finland, paying for it in money which they obtain from the same country by the sale of their fish. They prefer the winter to the summer season. In winter, they make and repair their nets, and kill quantities of game, especially of black game, which is common here. In summer they work hard, getting in their stock of hay, harvest, and fish. All the peasants wear fur caps; and each man two pairs of gloves, one of worsted next to the skin, and one of leather over the worsted. While engaged in making these notes, the daughter of my host entered and presented me with a plate of nuts, which she said they gather in the summer to eat at Christmas.

“ *Thursday, Dec. 26.*—My host and all his family are again gone to church. The Ålanders, in this respect, resemble the rest of their Swedish country-

men, being sincerely a religious people. My English servant has observed, that every night, before they eat their supper, they all kneel down and say their prayers most devoutly, and after supper sing a hymn of thanksgiving. At nine this morning, Celsius's thermometer, in my room, was two degrees below 0. Having placed it in the open air, it fell fourteen degrees below 0. I then exposed some Swedish brandy in the open air: it did not freeze; but the bottle being brought into the room, was instantly covered with ice. The greatest heat that I could produce in my miserable chamber did not raise the mercury above the freezing point. The sun rose this morning at about ten minutes after nine, and set about ten minutes before three. Finding that the brandy did not freeze in the bottle, I put out some in a pewter plate, and it became solid.

“ *Friday, Dec. 27.* — In this village there are nearly as many mills as houses; each family having its own mill, which they call a quern. Every article of the wearing apparel of the inhabitants is of their own manufacture. The main business of the year with all of them is that of taking fish. They sell only what they do not want for their own consumption; and buy malt and rye, from which they make their brandy. They moreover sell tallow, and make

their own candles: they also send butter, cheese, and pork to Stockholm; and brew a bad kind of beer. In their persons they are much neater than in their houses. Each family kills five or six seals in a year, and fourteen or fifteen sheep.

“*Saturday, Dec. 28.*—This morning my worthy host invited me to accompany him upon a shooting excursion. He was dressed in the habit worn by all the peasants:—a sheepskin jacket with the wool inwards, a fur cap, woollen breeches, and worsted stockings; shoes of seal-skin, and over them reindeer skins with the hair outwards, to prevent the snow from thawing and penetrating to the feet. One of the most entertaining sights is, to see one of these marksmen upon a shooting excursion in the forests, whither I followed my landlord. Upon coming into the wood, he placed himself upon a small eminence among the trees; and here, laying down his gun, he, to my great amazement, drew out of his pocket a small opera-glass, and began to survey all the surrounding district. After a few minutes’ attentive observation, ‘Ah!’ said he, ‘there is an orra;’ the name they give to the black game. Then crawling upon his hands and knees to a convenient distance, he placed himself, at his whole length, upon the snow. After a considerable time spent in taking

aim, he coolly opened the pan of the lock of his fowling-piece, took out a piece of tow, and levelling the barrel once more, drew the trigger and shot the bird. They are particularly careful in cleansing the gun after every shot, and are hardly ever known to miss their aim, if they draw the trigger; but this they never do, unless they be sure of their mark; and they never attempt to shoot flying.

“ *Sunday, Dec. 29.* — Attended divine service in the church. The prayers and sermon were in the Swedish language. The men sit on one side, and the women on the other, as in all parts of Sweden. The clergyman seemed to preach with great energy, and in a very loud tone of voice. He invited me afterwards to his house. The disposition to show kindness to strangers prevails all over these islands.

“ *Monday, Dec. 30.* — A great deal of snow fell to-day, towards evening. I have before said, that the natives were all their own tailors, weavers, shoemakers, &c.; but I now observe that they are also their own tanners and carpenters. They procure alder-bark, and chop it into very small pieces,—boiling it in water, in which they first put their skins; and thus manufacture their own leather.”

Winter reigns from the close of October to the end of April. The rigorous cold is often increased

by violent north-westerly winds, blowing during several consecutive days. Nevertheless, the hardy natives enjoy the season, and hail its phenomena with the expressions "Fine snow!" "Brave ice!" "Good winter!" The short days have commonly unclouded suns shining upon the glittering silvery landscape; and the transparent atmosphere of the long nights renders moonlight, starlight, and the glowing fires of the aurora ineffably beautiful.

Åland, properly so called, has an area of about 250 square miles, equal to more than half the surface of the whole Archipelago. It is as irregular in its form as imagination can conceive, being penetrated in every direction with bays, inlets, and creeks. Castleholm, one of its ancient sites, is a ruined fortress erected by Birger Jarl, the founder of Stockholm, in the thirteenth century. It was one of the prisons to which Eric XIV., before mentioned, was consigned; and the residence of the Swedish governors of the islands until the year 1634. The fortress is built with rude masses of beautiful red granite, the material of the nearly insulated rock upon which it stands. But the remains of the windows and portions of the walls are of brickwork, remarkable for its smooth even texture, and bright vermilion colour. Bomarsund, recently the head-quarters of the Rus-

sian military commandant, and now of European celebrity from its rapid fall, lies on the eastern coast. Bomar is the name of a village; the Sund is an adjoining semicircular bay, with moderately high and wooded shores; and Bomarsund, collectively, denominated the fortifications erected by the Russians at the site. These works consisted of a principal fortress fronting the sea,—a huge barrel-shaped mass of granite and iron, not armed itself on the side of the land, but defended by two detached round towers, Forts Tzee and Nottich, occupying commanding positions, and built of the same solid materials. They mounted altogether 120 guns of heavy calibre, and contained a garrison of 2300 men. Ten thousand labourers are said to have been employed in their construction, during that portion of the year in which building operations can be carried on in the severe climate. The present Emperor originated the stronghold. Evidence has been obtained that it was only the commencement of a far more extensive system of fortification, designed to convert the heart of the Åland Archipelago into an impregnable labyrinth, whence Russian vessels might issue to overawe the shores of Scandinavia, and command the whole of Northern Europe. There was to have been another main fortress, with eleven additional detached forts,

the plan of which was formed, and the foundations begun. Had they been executed, Bomarsund would have been to the Baltic what Cronstadt is to the Gulf of Finland and Sebastopol to the Euxine.

The grim appearance of the citadel contrasted strangely with the peaceful waters and tranquil solitudes around it. Prior to the hostile demonstrations of the Western Powers, it stood in all its pride of strength, apparently invulnerable. No vessels larger than brigs and schooners had ever penetrated to the bay. Nor was it deemed possible by Russia, that an armament sufficiently powerful for a successful attack could be brought against it, owing to the intricacy of the approaching channels and sudden variations in the depth of the water. These difficulties of navigation have tested seamanship to illustrate its proficiency. Even the enemy has freely expressed admiration at the mingled boldness and prudence with which the Anglo-French ships have been handled in the unknown and dangerous passages of the Archipelago. The evening of August 7th last was remarkably splendid in Åland. Light fleecy clouds, gorgeously tinted with bright red and purple hues, hung over the point of sunset, and the full moon shone forth resplendently as the day departed. Transports were then preparing to pass from the fleet to

the shores, while the national airs of England and France were played by their respective bands. The next morning broke with light mists forming over the creeks, enveloping the fortress with a white veil. In the space of three hours and a half 11,000 men were landed in the boats, and proceeded to encamp on the shores of a large inlet, near the village of Skarpane. Innumerable islands and rocks, distributed in the wildest disorder, beautifully dot this enclosed expanse, while the pine and silver birch cover the adjoining eminences, and corn stood in sheaf upon the lower grounds. A low wooden house belonging to the village accommodated the commander-in-chief, General Baraguay d'Hilliers. The tents of the soldiers were scattered around it in every direction and position, upon rocks and mounds, in fields and gardens, in the copse and on the heath, and under the red windmills peculiar to the islands. By day, the hitherto quiet neighbourhood presented a scene of extraordinary animation, while by night its aspect was not a little brigand, owing to the numerous watch-fires blazing among the rocks.

After four days employed in getting ordnance on shore, preparing sand-bags and gabions, constructing batteries, and bringing the guns into position, the attack commenced. Three days afterwards the

granite of Bomarsund had been knocked to atoms, its cannon silenced, and the garrison unconditionally surrendered. Overwhelming as was the force arrayed against it, the means actually employed in its reduction were comparatively insignificant. On the morning of the 13th, the French began the attack of Fort Tzee, with 100 chasseurs (artillery), 600 riflemen, four brass fifteen-pounders, and four mortars. In twelve hours they had silenced the guns of the fort, which was captured the next day by a party of chasseurs. On the 15th, the English attacked Fort Nottich with 100 sailors, sixty marine artillerymen, three thirty-two pounders, and four twelve-pound howitzers, aided by 200 marines employed in skirmishing. In eight hours and a half they had effected a breach, when the fort surrendered. Two pieces, English and French, kept up a heavy fire throughout the day on the main fortress, against which the long-range guns of the fleet were directed; and a battery was ready to play upon it, when, at noon on the 16th, the white flag was hung out from one of the embrasures, and the firing ceased on all sides. It was a moment of intense excitement as the allied commanders proceeded up the roadway to the entrance of the citadel, and the Russian governor, General Bodisco, came out to deliver up his

sword. The condition of the place proclaimed the terrible power of the artillery directed against it, inconsiderable as was its numerical amount. Outside the huge fortification, the ground was strewed with shot and broken shells, intermixed with enormous sheets of iron dislodged from the roof, and fragments of granite torn in a thousand places from the walls. In the interior—a large square and parade ground—the same blending of missiles with the wreck of iron and stone-work met the eye. It may be premature to draw general conclusions from a single successful attack, but at Bomarsund at least it clearly appears that the Russians had no guns of equal range with those of the assailants, while the granite walls and ramparts were unable to sustain for many hours the well-directed fire of a very limited number of ordnance.

6. WASA-LÄN.

The province extends along the central shore of the Bothnian Gulf, and has its chief town, bearing the same appellation, romantically placed in the midst of rocks and trees on an inlet of the coast. It contains 4000 inhabitants, a superior elementary school, and a high court of law. Christianstadt to the south, and the two Carlebys to the north, are the other

ports. Gamla or Old Carleby, from which the boats of the *Odin* and *Vulture* were repulsed with loss by an ambuscade of superior numbers, was founded by *Gustavus Adolphus* in 1620. It stands at the head of a long narrow creek of shallow water, which prevented the steamers from rendering assistance to the surprised detachment. The inhabitants carry on a linen manufacture, besides being engaged in the general shipping trade, and possess a mineral spring of repute in the neighbourhood. The houses, unlike those of the other towns, are built of brick with tiled roofs. Opposite *Wasa* the Gulf of *Bothnia* contracts, and is crowded with islands, forming the passage called the *North Quarken*. The entire distance across to *Umeå* on the Swedish side, about sixty miles, may frequently be accomplished over the ice in winter. The Russian general *Barclay de Tolly*, at the head of his army, made the passage in this way in 1809, leaving *Wasa* on March the 17th and arriving at *Umeå* on the 20th, after a journey resembling in its details the narratives of polar explorers. The troops bivouacked at night. Their guides often lost their way amid frightful masses of ice and snow which the storms had confusedly heaped together. Stakes planted as marks by a reconnoitering party sent beforehand could not be found, having

been overthrown by the winds. The sledges were continually stopped by wide chasms, which had to be crossed like rivers, or long detours were necessary. Fortunately, though the weather was intensely cold, the air was calm; for had a snow-storm occurred, the army must have inevitably perished. The hazardous expedition was useless, for scarcely had the troops reached Umeå when a courier arrived with intelligence of a truce, and orders for the general to return to Wasa.


7. ULEABORG-LÄN.

This province comprehends the whole of Northern Finland, and forms its most extensive circle. Though very sparingly peopled in proportion to the area, it has nearly twenty ports, of which Uleaborg, the capital, is the principal. The town stands on a fiord of the Gulf of Bothnia, near the embouchère of the Ulea, a river descending from a lake of the same name in the interior, on which the Emperor Alexander nearly lost his life in a storm, when visiting the duchy in the summer of the year 1819. The stream is everywhere torrent-like, and interrupted in its course by points of rock. Though navigated downwards by boats, special pilotage is required in the dangerous places, which gives employment to a number of

dexterous boatmen. Celebrated rapids are in the immediate neighbourhood of the town, surrounded with scenery of the wildest character, in which rose-coloured granite rocks, interspersed with clusters of willows and other trees, are conspicuous. Uleaborg was almost entirely destroyed by fire in the year 1822, a calamity which contributed to its improvement. It has spacious and well-kept streets, several churches, a town-hall, a newly erected brick hospital, and a population of 5500. The inhabitants carry on a lucrative trade in forest produce, and annually send out from their timber-yards a number of newly-built coasters. The dwellings are all of wood, and mostly of one story. Formerly it was usual to paint them red on the outside, but this Swedish custom is being abandoned, and light colours, in accordance with Russian predilections, are adopted.

The navigation generally opens in the beginning of June. In the present year, towards the close of May, Admiral Plumridge's squadron encountered ice-fields, in this part of the gulf, of enormous thickness, and from five to six miles in length. On the 27th a long strip before the port prevented the entrance and egress of vessels. The first night of the month of June was a terrible one for Uleaborg. Sixteen boats from the *Leopard*, *Odin*, *Valorous*, and *Vulture*, carry-

ing upwards of 300 men, made their way up the fiord, and took possession of the town. The marines landed towards midnight; but in that high latitude it was nearly as light as day. All the inhabitants were up, and speedily witnessed a fearful conflagration. Care was taken not to damage private dwellings; and even the Cossack barracks were spared, lest their destruction should injure the town. But on both sides of the river, ships building, vessels afloat but scuttled, naval store-houses, wharfages, vast stacks of timber, and from forty to fifty thousand barrels of pitch and tar, were burnt. The flames rose wild and high from these combustible materials, while, in striking contrast with them, snow and sleet descended in heavy showers. This work of destruction was not accomplished without some peril to the parties engaged in it. One of the last boats to leave the scene got hemmed in by the flames, which extended across the river from bank to bank. "Twice," says one on board, "we attempted to burst through, and twice failed; at the third time, the first lieutenant cried out, 'Pull, pull, one more attempt.' For about a hundred yards I had to close my eyes and put my hands to my face: I was scorched and roasted—my hair singed. We got out fainting and half grilled; and on looking back, nothing but a lurid mass of



flame appeared where we had come through. The other boats, on seeing us emerge from this wall of fire, gave three cheers, as they said they never expected seeing us again. It was a dreadful night's work, and terrible." The value of the property destroyed was estimated at more than a quarter of a million.

Another town of the province to the south, Brahestadt, was similarly visited. This is one of the neatest places in the duchy, very pleasingly situated, occupying the side of a bay, the entrance of which is guarded by a chain of rocky wooded islets, while dark pines wave on the hilly shore opposite. In summer, its one-storied houses of painted wood have an interesting appearance, from small gardens being in front,—mere baskets in point of size, but carefully tended,—and separated by gratings from the public road. When Prince Galitzin was here in 1847, he was surprised, on returning from a walk at nightfall, by hearing the noise of a drum in the streets, there not being a single soldier in the place. Surprise did not abate on learning that this was the note of the curfew. In all the other towns of Finland the go-to-bed time is announced to the inhabitants by *klokans*, or night-criers, in a monotonous tone of voice; but at Brahestadt the antique custom has


been modified, oddly enough, by a drum reminding the people of balmy sleep. The night-criers are subordinate officials, who take charge of the streets, and watch against fire. Instituted in the middle ages, they have preserved in several instances the singular costume of the period. They wear a long hanging grey cape, a felt hat with an enormously broad brim, on which a metal plate exhibits the arms of the town, and carry in one hand a stout baton, in the other a rattle. Thus accoutred, they set out at nightfall, drawing a kind of civic psalmody. It consists of couplets, the burden of which commonly invites those who are out to make haste home, and those who are in-doors to put out their fires.

The north of the province has the maritime towns of Ijo, Kiemi, and Torneå, the latter the frontier of Russia towards Sweden. Torneå, on an island in the river bearing the same name, is a small mean-looking place, though of ancient date, historic celebrity, and the outport of a considerable amount of polar produce. It annually undergoes a singular change. In summer, grass grows, and hay is made in the streets. In winter, the snow is often drifted in them to such a height as to reach the roofs of the houses. It is related, that on one occasion a mayor

of Torneå, on returning from a visit he had been paying in the neighbourhood, found his house so buried that he had to get into it through an aperture at the top. Add to the formidable snows, the dulness of a cloudy day, and not more than three hours' supply of daylight at midwinter, and the head of the Bothnian gulf will scarcely be deemed a favourable site for a merry Christmas. Still, in its dreariest season, Torneå is often a scene of unusual bustle and excitement. The Lapps then visit the place in sledges which the reindeer draw at full gallop over the frosted surface, and trade with the inhabitants in reindeer flesh, tongues, and skins. In summer, they keep to their more northerly home, or migrate nearer to the polar ocean, in order to avoid the gadflies which torment their animals. Many articles are manufactured at Torneå of reindeer skins, particularly gloves of great softness. The Russian government maintains a small garrison of from thirty to forty Cossacks at this extremity of the empire. An inscription painted in large letters on a wooden post, tells the distance from the capital "To St. Petersburg 1735 versts."

The site of Torneå was occupied as early as the year 1350, for in that year a church was consecrated by the Archbishop of Upsal. But the town was


founded in consequence of an order of Charles IX., who passed through the province in 1602. Charles XI. paid a visit to it in 1694, for the purpose of seeing the midsummer sun at midnight above the horizon. He stood on the steeple of the church to witness the spectacle. A Lapland aquatic plant, found in the neighbourhood, though not common, was so much admired by the king, that he commonly appeared with it in his hand. Hence it was called after him "Charles's Sceptre," *Pedicularis Sceptrum Carolinum*. In 1736, Torneå was visited by the French savans, Maupertius, Clairaut, Lemonnier, and others, at the instance of the Royal Academy of Paris, for the purpose of measuring an arc of the meridian. This was with the view of testing the Newtonian doctrine respecting the oblateness of the earth's figure. The party reached the Gulf of Bothnia in the summer, and were joined by Celsius, the Swedish philosopher. They selected the valley of the Torneå for their trigonometrical stations, and in the following winter commenced measuring a base line of 7407 toises on the frozen surface of the river. The result obtained was, that a degree of the meridian in 66° N. lat. exceeded a degree in the latitude of Paris by 512 toises. Though not considered an accurate determination, it tended to prove the theory



of Newton correct, that the earth is a sphere flattened towards the poles, which he concluded must be the case from the fact of its axial rotation. This has since been adequately established by extensive and admirable measures of degrees of the meridian, and numerous pendulum experiments, in various parts of the world. Svanberg, the Swedish astronomer, repeated the observations of Maupertius on the same site at the commencement of the present century.

The sun at midnight above the horizon at the summer solstice annually brings a number of tourists to Torneå, as the nearest and most accessible point of Northern Europe, to witness the spectacle. For a few nights, from elevated situations, the solar orb may be seen grazing the horizon, without dipping below it, if the weather is favourable. But at Ofvre Torneå, a village half a degree further north, this is observable through a longer period; and sight-seers usually proceed thither, more certain, from the lengthened interval, of having an horizon without clouds to gratify their curiosity. Here, on the eastern side of the river, a hill rises upwards of six hundred feet above the stream, and on its summit a motley group has often been collected,—Swedes, Russians, Germans, French, and English,—watching the sun at the witching time of night. Anecdotes

are current respecting the visits of our countrymen, which are somewhat characteristic. One came galloping up to the spot at about half-past eleven o'clock. Being invited by a Swede who spoke English to join his party at a collation, he declined, intent upon accomplishing the grand object of his mission. As the critical moment drew near, he ordered his servant to produce a bottle of champagne, which had travelled with him from St. Petersburg; and when the sun was on the horizon, setting and rising, as it were, at the same moment, he quaffed a bumper, hastened to his carriage, and was off as quickly as he came. Of another, it is related, that he made the long journey on two occasions in vain, —not arriving in time. Nothing daunted, he paid a third visit, and had now a few hours to spare. Being thoroughly fatigued, he went to bed in the village, after refreshing the outward man, ordering his servant to call him as the midnight hour approached. The slumberer was accordingly aroused, but awoke in a somewhat oblivious state. “Eh—what?” said he, “the sun—oh, the sun—I’ll see him to-morrow;” and again resigned himself to forgetfulness. A very short distance beyond the village, at the cataracts of Kattila, the latitude of $66^{\circ} 30'$ marks the limit of the north temperate zone, and the line of the arctic circle.



CHAP. X.


THE WHITE SEA.

POSITION AND AREA. — THE SVÄTOI NOSS. — THE CLIMATE. — THE TUNDRAS. — VEGETATION. — ROSE ISLAND. — ZOOLOGY.—THE DWINA.—VOYAGE OF OTHER.—VOYAGE OF SIR HUGH WILLOUGHBY. — THE HARBOUR OF DEATH. — FIRST ENGLISHMEN IN RUSSIA. — LETTER OF EDWARD VI. — DISASTROUS HOMEWARD VOYAGE. — THE RUSSIA COMPANY. — ROSE ISLAND. — FACTORY AT CHOLMOGORY. — FIRST SHIPMENTS. — MOSCOW BURNT. — VESSELS ENTERED INWARDS. — GOVERNMENT OF ARCHANGEL. — ITS POPULATION. — THE SAMOIEDES. — RUSSIAN DISSENTERS. — ARCHANGEL. — CHOLMOGORY. — KOLA. — MONASTERY OF SOLOVETZ.

THE *Bielé Moré*, or White Sea, part of the northern seat of existing hostilities, is a large arm of the Arctic Ocean, which deeply penetrates Northern Europe in an inverse direction to the course of the Baltic. The two contiguous basins are the only inland seas exclusively belonging to the European continent; and the waters of the former are the only commercially important maritime possessions of the Czar entirely included in his empire. This oceanic inlet extends 250 miles from north to south, through

four degrees of latitude, from $63^{\circ} 45'$ to $68^{\circ} 30'$ N. The breadth is very irregular, about 100 miles at the entrance, between the headlands of Svätoi Noss on the west and Kanin Noss on the east, contracting to forty-five miles further south, and then expanding to nearly 200 miles in the central part of its basin. It has the general shape of a semicircle, opening towards the north-west, and sweeping round the peninsula of Russian Lapland. In that direction, it forms the Gulf of Kandalask, called after an unimportant place at the extremity; and terminates on the south and south-east with the gulfs of the Onega and Dwina, the estuaries of the rivers so denominated. The sea is computed to occupy an area of 44,000 square miles.


The shores have no peculiar features, except at the western entrance, Svätoi Noss, or the "Holy Point," where a whirlpool foams at intervals diurnally. This was formerly the terror of mariners; and, along with an adjoining insulated rock, an object of superstition. The promontory is a low narrow tongue of land, extending upwards of ten miles from the main shore, in a direction diagonal to it. The inlet formed between them opens towards the flood-tide, which rushes into it with considerable velocity; but being arrested at the extremity, the accumulated water escapes from the *cul-de-sac* by a return cur-



rent along the side of the headland. Encountering at an angle off its termination the general tide-waves of the ocean, the collision occasions violent disturbance and a powerful eddy, which starts into activity with the flood tide, and relaxes its play with the ebb. The adjoining rock referred to is covered at high water, but rears its dark head above the surface at half-tide. In the infancy of navigation, when mariners crept cautiously along the shores, the rounding of this projection was a dreaded part of the voyage, and a somewhat perilous experiment in their crazy craft. The ignorant natives of the coast were accustomed, on approaching it, to propitiate the rock with offerings, as the living spirit of the agitated waters, engaged during the period of submergence, when the whirlpool is active, in creating the disturbance. Anthony Jenkinson, the English mercantile agent, on first coming to Russia by this route in 1557, made the following entry in his log-book:—“ On the 7th July we arrived at a cape called Svetinose, which forms the entrance into the Bay of St. Nicholas. Off this cape lies a great stone, to which vessels, when passing it, took care to make an offering of butter, meal, and other victuals; for they imagined that if this were omitted, their barks or other craft would necessarily be lost, as, indeed, it has often happened.” Tradescant, on his voyage in 1618,

remarks of the spot:—"We wear afrayed of being brought upon a rock; but, thanks be to God, it proved beter." Sir Hugh Willoughby seems to have been deterred by it from pursuing his course, preferring, fatally for himself and his crews, to winter westward on the Lapland coast, than encounter, in the advanced season, the perils of the Svätoi Nosa. In foggy weather, small fishing-vessels have been caught by the current and have foundered in the whirling flood.

The aspect of the White Sea annually answers to its name. Lying under the arctic circle, ice closes the navigation from October to May, while all its streams are frost-bound, and the vast region traversed by them, more than equal in its area to the entire Austrian empire, is thickly crusted with hard snow. In crevices of the rocks and shaded places exposed to the north, the accumulated snow of winter is occasionally met with after midsummer; and in some years it never wholly disappears. Extremes of heat and cold are characteristic of the climate. The experience of the former is limited to a brief interval, while the latter prevail uninterruptedly for six months. Mosquitoes are numerous on the coast in summer, and the temperature is frequently oppressive. During the present season, the



officers of Captain Ommaney's squadron, after encountering severe cold and squalls, found the weather calm and sultry in July, as hot as it usually is in England, and some wanted to bathe. But the summer temperature is subject to sudden and violent transitions from heat to cold, owing to the wind veering, so that an out-of-doors labourer perspiring at his task one hour, will be glad to resume his furs the next. In the same neighbourhood, also, the differences of temperature are remarkable, owing to the different aspects of the points of observation. M. Baer, on the banks of the River Ponoï in Lapland, found the thermometer at one place standing at 70° of Fahrenheit, while, at the same time, at another with a northerly exposure, it scarcely exceeded 40°. Dense fogs, continued for days together, furious and sudden storms, are other features of the climate. But the fogs are seldom hazardous to shipping, being commonly light towards the land, and thick only out at sea, where there is ample depth of water for safe navigation.

The country around the White Sea is a region of plains, apparently interminable, with very little diversity of surface. The northernmost lie beyond the zone of arborescent vegetation. They are covered with mosses or lichens — the true children of the

north, — with which a little sorrel is intermingled; and occasionally a berry-bearing dwarf bush appears, the height of which is not equal to one third of the breadth. These wastes preserve the same aspect for hundreds of miles in succession, and have maintained it for thousands of years, their treelessness and scanty vegetable life resulting from their exposure to the destroying breath of the pole. The Russians designate them *tundras*, a term adopted from the Fins, and applied by the conquerors to the similar desolate tracts of Northern Siberia. In the words of a Russian poet, they seem, from their monotony, “alike inaccessible to joy and pain, the types of everlasting rest!” Two kinds of tundras are distinguished, the dry and the wet, differing in their cryptogamic plants. Lichens predominate where the summer sun completely dries the soil; and mosses where it remains moist. The wet tundras intersect the dry in every direction, and act the part of natural streams in carrying off the drainage. The incautious traveller, not noticing the change of cryptogamia, may have firm ground under one foot and step with the other deep into a bog. This distinction of wet and dry ceases in winter, when both are rendered hard as iron by the frost.

South of the tundras the zone of the woods com-

mences. The arborescent forms on the verge of these melancholy wastes are crippled, sickly, and diminutive, standing at wide intervals apart. Many are dead, and all seem expressions of expiring nature, unable to bear the relentless blast of the north, and smothered by the embrace of the encroaching cryptogamic vegetation, a coating of moss covering them, which is thicker than their stems. Farther south, the trees gradually assume proper proportions and a cheerful mien. They form vast forests of pines, firs, larches, birches, alders, and willows, some of which are of stately dimensions and lofty growth. In a few sheltered spots, facing the south, wild roses, aconites, and peonies flourish, with other plants characteristic of Southern Europe. At the Winterberg, on the eastern coast of the White Sea, in latitude $65^{\circ} 20'$, M. Baer found the south-western slope luxuriantly clothed with them. Rose Island, at the mouth of the Dwina, the site of the first English factory, obtained that name from the quantity of wild roses seen on it by the merchant settlers. They covered from four to five English acres, near a birch and pine wood. Beautiful pinks were also observed. Some of the roses were brought to England, and are mentioned by Parkinson, in the former part of the seventeenth century, under the name of

“the wild bryer of Muscovie.” Previous to the year 1630, the Russians alone possessed the wild species of which they made rose-water and conserve of roses. At that period the cultivated plant was introduced to Moscow from the ducal garden of Gottorp in Sleswick.


A few herds of wild reindeer browse on the lichen or moss-covered plains, but are constantly diminishing, every art being employed to reclaim and domesticate the individuals. The stock of this invaluable animal possessed by the Lapps and Samoiedes is their standard of wealth. A drove of two thousand is opulence: one of forty, poverty. The bear, wolf, squirrel, ermine, hare, polar and common fox, marten, and glutton are the other wild quadrupeds of the White Sea basin. The marine animals include immense multitudes of the Greenland seal, which annually visit the shores, and are eagerly hunted on the floating ice for their skins; the beluga, or white whale, in large shoals, yielding a valuable oil; cod, salmon, and herrings in abundance. The poverty of the land as to animal life useful for human subsistence, is compensated by its profusion in the waters, the sea, rivers, and lakes swarming with fish. From these details the produce exported from the shores may readily be inferred; tar, pitch,

and deals from the forests; tallow from the more interior districts; train-oil, skins, and furs from the whole region, extending into Siberia.

The Dwina, Onega, and Mezen are the principal rivers. The first is by far the most important, and the seventh in point of length in the Russian empire. It takes its name, signifying the "double river," from being formed by the junction of the Sukhoria and Yug, nearly in the centre of the government of Vologda. The Sukhoria, the main source, issues from a lake connected by a canal with an affluent of the Volga; and thereby communication is established between the White Sea and the Caspian. The Dwina has a total course of 700 miles including the meanderings; and is navigable for upwards of 200 miles from its mouth, from the end of April to the close of October. It maintains a considerable width for a long distance, expands into a broad estuary towards its termination, being from four to five miles wide opposite the town of Archangel; and discharges its waters forty miles below it through four channels between low alluvial islands. A bar across the entrance of the river, with but twelve feet of water upon it, prevents vessels of heavy burthen from coming up to the town. Though this obstacle to navigation has been known for centuries to merchant-

men, yet, with singular fatuity, war steamers have been sent to operate against Archangel, the lightest of which has not been able to get across the bar.

The first recorded voyage from the West into the White Sea dates at the close of the tenth century, the time of Alfred the Great, who has briefly chronicled it from information supplied by the bold adventurer. This was a foreigner named Other, who had fled from civil turmoil in his own country, and sought an asylum at the court of the royal author. He came from the north of Norway, where he had possessed a hundred reindeer, six decoy deer, with twenty head of cattle; and had enjoyed the consequence of a chieftain, receiving an annual tribute from the Fins of valuable furs, feathers, whalebone, and ship cables made of the skins of seals. Anxious to know how far the country extended to the north of his own locality, and to discover new fishing or hunting grounds, he sailed northwards, keeping close to the shore. Having passed the bounds of the whale fishers, three days' sail brought him to a point where the coast changed its course, and turned to the east. Continuing his voyage in the new direction for four days, he found it bend towards the south; and after five days' southerly sailing he came to the country of the Beormians or Permians, who



seemed to speak the same language as the Fins. Thus Other rounded the North Cape of Europe, and passed into the White Sea, the eastern side of which was the land of the Permians, now occupied by the Samoiedes. The voyager met with the walrus, or horse-whale, as Alfred appropriately translates it, in such abundance, that his party killed three score in the space of as many days. To discover the haunts of the walrus was the main object he had in view, for the teeth of the animal were highly valued, supplying the ivory of the period; and the ropes used for shipping were made of the strong and pliant skin. The walrus, though driven by navigation, and the havoc of centuries, to more solitary waters, is still occasionally captured in the same region. The island of Morshovet, in Mezen Bay, is called after it, being derived from *morsh*, the Russian name for the animal, the original of our word *morse*, by which the walrus is often denoted. In the same neighbourhood lie the Morshowuja Koschki, the walrus sandbanks or shoals. Alfred received some walrus teeth from the refugee mariner. They were the first articles ever brought to England from the White Sea.

This voyage was not speedily repeated. All knowledge of it, though recorded by a monarch who

could handle the pen and the sword with equal skill, seems to have utterly perished, for, upwards of five centuries and a half afterwards, the entrance of an English vessel into the White Sea revealed its existence to the maritime nations. In fact, the eastern shores of the Transatlantic continent had been largely ransacked, and the passage to India by the Cape discovered, before the contour of Northern Europe was known to its western populations. Willoughby's expedition, in the reign of Edward VI., which led to this result, though already referred to, deserves additional notice, as it opened the empire of Russia to commercial enterprise through the medium of its northern waters. But previously, for perhaps a century, Russian produce had found its way to the far west by overland channels. In the year 1510, at an entertainment given by Henry VIII., the king appeared in Turkish costume; but two nobles, the Earl of Wiltshire and the Baron Fitzwalter, presented themselves in "two long gowns of yellow satin traversed with white satin, and in every bend of white was a bend of crimson satin, after the fashion of Russia or Russlande, with furred hats of grey on their heads." Russian peltries appear on the canvass of Holbein, as in the portraits of Archbishop Warham, Sir Thomas More, and Anne Boleyn.

Under the mistaken idea of reaching China and India by a north-east passage, three vessels were despatched in the year 1553, by a company of London merchants, to explore the route, licensed by the Crown to "discover strange countries." They consisted of the *Bona Esperanza*, of 120 tons, on board of which was the commander of the expedition, Sir Hugh Willoughby, with a master, mate, and thirty-six seamen; the *Edward Bonaventura*, of 160 tons, under Richard Chancellor, pilot-major of the fleet, with a master, mate, chaplain, surgeon, and fifty seamen; and the *Bona Confidentia*, of 90 tons, under Cornelius Durforth, with twenty-two seamen. Besides the crews, six merchants embarked with the commander, nine with the pilot-major, and three in the third vessel. The ships were victualled for fifteen months. Sir Hugh was the third son of Sir Henry Willoughby, of Wollaton near Nottingham, ancestor of the present Lord Middleton. He had served with distinction in several campaigns on the Scottish border, when entrusted by the mercantile company with the command of their adventure, being recommended to notice by his "goodly personage, for he was of tall stature, and also of singular skill in the services of war." The vessels sailed on the 11th of May from Deptford. They fired guns on


passing Greenwich, where Edward VI. was then residing; and the crews put on their best attire, a light blue. But the king was then sinking under his last sickness, and could not leave his couch to witness the spectacle. Owing to contrary winds, the squadron did not leave the coast till towards the close of June. Off Harwich two surgeons were taken on board Sir Hugh's ship. By the end of July the North Cape had been passed, which then first received that title; and soon afterwards the vessels were separated by a storm. The *Bona Esperanza* and *Bona Confidentia* again joined company; but Chancellor's ship, the *Edward Bonaventura*, finally parted from them, and safely entered the White Sea. The separation took place early in August, and from that time the only information possessed respecting the companion vessels, while the crews were alive, is derived from a journal purporting to be Sir Hugh Willoughby's, afterwards found on board the ill-fated *Esperanza*.

After beating about on the tempestuous ocean, the two ships entered an inlet with convenient anchorage ground on the Lapland coast, September 14th. This has been identified as Nokouev Bay, in which an island of the same name is situated, westward of the Svätöi Noss. The island, converted

into a peninsula at low water, presents to the sea a dark rocky promontory, rising 400 feet, the most conspicuous object on the shores. It shelters the roadstead on the western side from the south-east winds, which were violently blowing when the vessels entered it, opposing their passage towards the White Sea. Weighing anchor, perhaps the next day, they approached the breakers of the Svätoi Noss; but the threatening appearance of the waters, and the baffling gales, induced Sir Hugh to return to the station he had quitted, which was reached September 18th. After waiting in vain a week for favourable weather, and seeing only the signs of winter, commencing with severity and at an unusually early date, the commander despaired of continuing his voyage, and resolved to pass the dreary season in Nokouev Bay. It became the "harbour of death" to the entire party. "This haven," says the journal, "runneth into the main about two leagues, and is in breadth half a league, wherein are very many seal fishes and other great fishes; and upon the main we saw bears, great deer, foxes, with divers strange beasts, as ellans and such others, which were to us unknown and also wonderful. There remaining in this haven the space of a sevensnight, seeing the year far spent, and also very evil weather, as frost, snow,

and hail, as though it had been the depth of winter, we thought it best to winter there. Wherefore we sent out three men south-south-west to search if they could find people, who went three days journey, but could find none. After that we sent other three westward four days journey, which also returned without finding any people. Then sent we three men south-east three days journey, who in like sort returned without finding of people, or any similitude of habitation."


This desolation of the country is an annual occurrence, for the fishermen who visit the shores in summer retire into the interior to spend the winter. The month of October must have been far advanced before the last exploring party returned from the fruitless quest of succour. The days were then rapidly shortening. Towards the close of November the sun would cease to appear above the horizon, leaving the mariners exposed to the cold of a two-months' wintry night. They were not prepared for its severity by experience or, probably, by correct information, nor could they obtain the means of sustaining it, as the neighbourhood supplied no wood for fuel. To add to their misery, there is evidence that the season was unusually rigorous in the arctic zone. Hence, in the following spring, when the



native fishermen repaired to the coast, the two ships were found in Nokouev Bay deeply covered with the snow-drift, and the stiffly-frozen corpses of the crews lay beneath the chilling pall which nature had thrown over them. How much they suffered? when their last agony came? and who survived the longest? no one knows. But Sir Hugh Willoughby's signature to the will of Gabriel Willoughby, a kinsman on board, dated towards the end of January, 1554, proves that he was alive at that period. He may have lingered to witness the sun remount the horizon, expiring as the winter was about to relax its icy grasp. The sad tragedy suggests the probably similar fate of Sir John Franklin and his companions. At Lord Middleton's seat, Wollaton House, Nottinghamshire, a portrait of Sir Hugh was formerly shown, together with some clothes, reputed to have been those in which his body was found. His remains are said to have been brought to England, but this is very doubtful. Their disposal has escaped a chronicle, owing to the distracted state of the nation after the accession of Queen Mary, which largely diverted public attention from the fate of the unfortunate voyager.

The first English ship to enter the White Sea was thus the Edward Bonaventura under Chan-

cellor. Its commander and his companions, Stephen Burrough the celebrated navigator, John Stafford the chaplain, Thomas Walter the surgeon, George Burton and Arthur Edwards, two merchants, with the remainder of the crew, were the first Englishmen who set foot upon its shores, and entered the Russian empire. This was on the 24th of August, while Willoughby was beating about on the ocean westward of the Svätoi Noss. The adventurers landed at Nenocksa, a small place on the main shore of the southernmost mouth of the Dwina, hard by a convent of the miracle-working St. Nicholas, where some salt-works were carried on, and have been since continued. They proceeded up the river to Cholmogory, the head town of the district, Archangel not being then in existence; and were from thence forwarded by the Russian officials to Moscow, where an open letter from Edward VI., already in his grave, was presented to Ivan IV. It recited, among other particulars, as follows: — “ We have permitted the honourable and brave Hugh Willoughby, and others of our faithful and dear servants who accompany him, to proceed to regions previously unknown, in order to seek such things as we stand in need of, as well as to take to them from our country such things as they require.



This will be productive of advantage both to them and to us, and establish a perpetual friendship and an indissoluble league between them and us; whilst they permit us to receive such things as abound in their territories, and we furnish them with those of which they are destitute." The commencement of commercial dealings between the two countries was the result of this journey. During the absence of the travellers, the ship was laid up in Ouna Bay, to the westward of Nenocksa, and was eventually re-joined by the two vessels which had become the coffins of their crews, the Russian authorities conducting them to the Dwina. Fresh hands having been sent out from England, the three sailed homeward in 1556, with cargoes of Russian produce, under the command of Chancellor. But not one of them reached its destination. The *Bona Esperanza* and *Bona Confidentia* were lost in a storm on the coast of Norway, and all on board perished; while the *Edward Bonaventura* was wrecked in Pitsligo Bay, Scotland, and only a small portion of the crew reached the shore.

In spite of these disasters, the discovery of the route from Western Europe to Russia by the White Sea was actively improved by the merchants of London, who formed themselves into a chartered

association invested with exclusive privileges of trade with the country, and occupied a house in Seething Lane. It finally took the name of the Russia Company, and still exists under that denomination, though deprived of its monopoly. Ship after ship and agent after agent were despatched from the Thames to the Dwina. A factory was established at its mouth on Rose Island, and others at Cholmogory, Vologda, and Moscow. But the former was the principal depôt of imported English wares, and of Russian produce for export. The island is described as "low land all over, except where the house stands, and that place is a long bank of dry white sand, the land being either woods or meadow, but seldom either mown or fed." Upon Archangel being founded, the factors were formally excused by the Czar from removing to it:—"We allow them to continue to retain the house and warehouses which they have hitherto occupied at the Pudoshem mouth; and they shall not be obliged to remove these buildings to the site of the newly-founded city; but they shall be permitted, as they have hitherto done, to unload English articles of import, and embark Russian produce for exportation, at their old house at Rose Island." At Cholmogory an enterprising factor set up a rope-manufactory, for which work-

men were specially sent out from England. The English establishment at this place was the scene of a melancholy event in the year 1576. Daniel Sylvester, a political agent of Queen Elizabeth, had just arrived at it on a mission to the Court of Moscow, when, in the upper story of the building, as he was preparing to prosecute his journey, he was killed by a flash of lightning, with a boy and a dog beside him. The lightning set fire to the house and destroyed it, with the despatches of the agent. Sharp practices on the part of the native dealers seem to have been suspected by the Russia Company, for its servants were early admonished to make their bargains plain, and set them down in writing. At the same time, some of its own representatives misconducted themselves, for they were rebuked for tipping, hound and bear keeping, and extravagant expenditure in silks and velvets, to the damage of the dividend-expectants in Seething Lane.

The produce imported by the Russia Company consisted of train-oil, tallow, flax, hemp, tarred ropes, elk-hides, and hides in general for tanners. Inquiry was made after a certain kind of wool, "very good in those parts for hats and felts, of which the Tartarians are accustomed to make their cloaks;" and, upon information of the country yield-

ing a great quantity of yew, the directors pricked up their ears, and ordered it to be examined, "because it is a special commodity for our realm." The age of Robin Hood and Chevy Chase, of which the line is characteristic—

"Draw, archers, draw your arrows to the head,"

was not entirely over in the days of Queen Bess. The bow was still distinctive of the English yeoman in war and foresting. But the silver fir had been mistaken for the yew, which does not flourish so far to the north.

The first shipment of goods to any amount from England arrived at the Dwina in 1557. It consisted chiefly of London cloth, *lukno lundüsich*, so called from the outport; and of Hampshire kerseys, the manufactures of that county. Already the Russian taste for gay colours seems to have been known, for, of the kerseys, two pieces were yellow, fifteen green, five ginger-coloured, fifty-three red, forty-three blue, and four hundred were sky-blue. Salt, sugar, manufactured goods of various descriptions, artillery and warlike stores followed in considerable quantities; and, under the auspices of the Company, the tones of the organ and virginal were first introduced to Moscow. The people "wondered and de-

lighted," says the agent, "at the loud and musical sound thereof, never seeing nor hearing the like before. Thousands resorted and stayed about the palace to hear the same; my man that played upon them much made of, and admitted into such presence often where myself could not come." Professional persons were also sent out, accredited by Queen Elizabeth, at the request of the Czar; among others, an architect, an engineer, a goldsmith and goldfinder, a doctor, an apothecary, and a midwife for the Czarina. But one article, an English wife, much coveted by Ivan the Terrible on becoming a widower for the seventh time, was not forthcoming. Elizabeth, indeed, destined Lady Mary Hastings for the alliance; but his death in 1584 fortunately saved the lady from the brute.

It is curious to find corn mentioned among the early shipments of produce from England to Russia. This occurred in 1571 under peculiar circumstances. A fearful famine prevailed in the preceding year, which reduced the people to such extremity that human flesh was resorted to for subsistence, and mothers fed upon the corpses of their children. A cargo of corn was therefore sent in the ensuing spring to Rose Island. Russia experienced terrible calamities at this period, in which the resident English commercial agents participated. The famine was

followed by the plague, which, in a brief space, swept away 300,000 persons. Availing themselves of this time of weakness and terror, the Tartars broke into the country, compelled Ivan to flee, and burnt Moscow to the ground. The citizens, with fugitives from the neighbourhood, pent up in the city by the barbarians, perished to the number of 100,000. Many fell victims to the flames; others were drowned in the Moskwa, vainly endeavouring to escape; and the wretched inhabitants were largely suffocated in the cellars. The English factory was destroyed. Southam a clerk, Chafin a workman, Carver the apothecary, the widow of Green the goldsmith, with two children, and altogether thirty-six persons, perished in the beer-cellar, in which they had taken refuge.

Communication between England and the White Sea has now subsisted for three centuries. During that period, among the vessels of foreign nations on its waters, the English have been the most numerous; next the Dutch, whose nautical and commercial spirit very quickly brought them to the Dwina. The first Frenchman reached its mouth in 1586. In more recent times not a few Yankees have been annual visitors. The shipping of all nations entered inwards in the annexed years was as follows:—

<i>Years.</i>		<i>Tonnage.</i>	<i>Years.</i>		<i>Tonnage.</i>
1844	- -	72,614	1846	- -	129,292
1845	- -	94,678	1847	- -	118,588

Salt from the United Kingdom early found its way to Rose Island for consumption in the interior of the empire, the inhabitants of the coast probably manufacturing sufficient for their own use from the briny deep. It has since been an important article of export from our shores to Russia, which took 2,010,585 bushels in the year 1851. But this quantity was sent almost entirely to the Baltic ports. The indispensable condiment is there most in demand, owing to the distance of the native salt mines, and the comparative fresh water of the adjoining sea preventing distillation. Though Russia, as a whole, possesses supplies of salt within her own borders much more than equal to the wants of the population, yet the western provinces are so remote from the great places of production—the salt mines in the governments of Orenburg and Astrachan—as to make it cheaper for those districts to import the article by sea from foreign sources.

The country around the White Sea is entirely included in the government of Archangel, or, as it is more properly termed, Archangelskoe, “the Land of the Archangel.” St. Michael is the celestial personage referred to, to whom a convent was dedicated

at an early period on the north bank of the Dwina. The province is the most extensive of the territorial divisions of European Russia, and the most thinly peopled. Though equal in extent to the united areas of Great Britain and France, comprising about 300,000 square miles, its total population is far less than that of the borough of Liverpool, being not more than 280,000. This does not give one individual to the square mile. The comparative density of the population in European Russia is thus approximately stated:—

	<i>Persons per Sq. Mile.</i>
In Poland, chiefly around Warsaw -	103
In the central provinces around Moscow -	80
In the Baltic provinces - - -	52
In the Black Sea provinces - - -	26
In Finland - - - - -	17
In the province of Archangel - less than	1
Throughout European Russia - - -	31

A few Lapps and Fins, fishermen, hunters, and reindeer breeders, inhabit the peninsula of Russian Lapland on the north-west. Small hordes of nomadic Samoiedes, a Finnish race, following the same avocations, are thinly scattered over the north-eastern district, the basin of the river Petchora, one of the coldest and dreariest regions on the face of the globe. But the inhabitants are mainly Russians, in the pro-

portion of ninety-five out of every hundred souls, and are most numerous in the country of the Dwina. They are chiefly engaged in the preparation of train-oil, pitch, and tar, cutting deals, the manufacture of cables, ship-building, and the general trade in tallow, skins, and furs. A considerable quantity of linen is wove by the female peasantry.

The rude and uncivilised Samoides adhered to the heathenism of their fathers till an imperial ukase, in the year 1825, directed their conversion to the orthodox faith. Armed with this potent missive, missionary priests visited the hordes; and more by its authority than any other instrument, succeeded in widely administering the rite of baptism. There is little reason to suppose that either administrators or recipients cared anything about the ceremony beyond the performance of it. But some of the Russian inhabitants of the province themselves are seceders from the church of the empire, now tolerated, though rigidly restrained from proselyting, and formerly persecuted with virulence. They were once numerous through the whole country from the White Sea to the southern provinces, but have vastly diminished, toleration having subdued the sectarian obstinacy which persecution serves to strengthen. These parties are known by the general name of Raskolniks


which is exactly equivalent in its meaning to that of Dissenters in England. But their original dissidence from the Russian establishment was the fruit of absurd ignorance, not of intelligent conviction. They arose soon after the middle of the seventeenth century, in the reign of the Czar Alexis, the father of Peter the Great. At that time, the Slavonic Scriptures and the liturgical books of the church, which had become exceedingly corrupt in the process of transcription, were revised by a general council presided over by the patriarch Nikon; and the new purified texts were ordered to be alone used in the churches. This measure, wholesome in itself, met with opposition. Thousands, both of the clergy and laity, revered the antiquated copies, however corrupt, simply because they were ancient; and preferred separation to conformity. Hence arose the Raskolniks, who were particularly numerous in the government of Archangel. This was a conferred, not an adopted title; the seceders styling themselves by terms signifying adherents to the "old faith," or the "old rite." They divided into numerous sects, embraced discordant and wildly fanatical opinions, while agreeing generally in certain points. They mutually denounced the patriarch Nikon and the conformists as heretics, and abjured communion with

them; while the Czar Michael Federowich, founder of the present Romanoff dynasty, was considered the last orthodox monarch of Russia, because the revision of the sacred books took place in the reign and under the authority of his son Alexis.

One sect of the Russian dissenters acquired the name of Pomarians, meaning inhabitants of the sea-coast, from the locality where they originated, the shores of the White Sea. A remnant still exists. They hold tenets corresponding to those prevailing to some extent in our own country, as the inutility of priests, and the invalidity of ordinances administered by them; and have places of assembly for silent prayer, where any one of the members may officiate as an exhorter, who drudges through the week-days extracting oil from blubber, or forwarding the export of Siberian produce. But formerly, if not at present, these sectaries maintained more extravagant opinions, as the lawfulness of suicide under certain circumstances, founding the notion upon the text, "Whosoever will save his life shall lose it; but whosoever shall lose his life for my sake and the Gospel's shall save it." Suicide by combustion was commonly preferred. In the middle of the last century a commission of inquiry was issued respecting them in the government of Archangel. Upon ap-

proaching one of their convents—a large wooden edifice—the commissioners were refused admittance, and greeted with violent abuse. The visitors proceeded to break open the gate, upon which the inmates fired the building, and perished in the flames, sternly refusing to avail themselves of every opportunity to quit it. Suicide by starvation has also been extensively practised. Its victims, wishing to imitate the example of Him who fasted forty days in the desert, have been urged to the task as a “high endeavour,” by those who expected to inherit their property. The relations are horrible respecting these deluded individuals. After having been confined for a few days in solitary cabins and out-houses, the pangs of hunger have compelled them to sue piteously for a release, which has been mercilessly refused by the parties interested in their sacrifice.

Archangel, the capital of the government, was founded by Ivan the Terrible in 1583, the year previous to his decease; and obtained its name from the old and venerated convent dedicated to the archangel Michael, in its neighbourhood. It occupies a low flat on the north bank of the Dwina, forty miles from its mouth, and about 400 miles north-east of St. Petersburg. The town is chiefly built of wood, but has a large stone Gustinnoi Dvor, and contains up-



wards of 15,000 inhabitants. Situated close to the line which marks the northern limit of cereal and garden cultivation, its supplies of grain, vegetables, and cattle are brought from a distance. The port is the oldest in the Russian empire, and was for a considerable period the only channel of communication with the maritime nations. About 500 foreign vessels annually enter the roadstead, five miles below the town, where a bar across the river prevents large merchantmen from ascending higher. Cholmogory, thirty-five miles above Archangel, on an island of the Dwina, is of unimportant size, but of some interest, as the first seat of the maritime commerce of Russia with Western Europe, and formerly a place of exile. To this remote and dreary spot the Regent Ann was sent, along with her husband, Prince Anthony Ulric of Brunswick, upon the deposition of their son, the infant Czar Ivan, in favour of the Empress Elizabeth, in 1742. The boy-king, immured in a dark dungeon in the fortress of Schusselburg, on Lake Ladoga, grew up an idiot, and was finally murdered in the reign of Catherine II.; while his parents, connected with the royal houses of England and Austria, were rigorously confined at Cholmogory. They occupied a house surrounded with high palings, which enclosed a little garden,

containing a few birches, ferns, and nettles. To this garden, covered with snow for seven months of the year, they had free access. But soldiers in charge of them occupied the same dwelling; and they were never allowed to go abroad except under their escort. Death soon delivered the Princess from this hard lot; but the Prince lingered to the year 1776, when he died, after having been a prisoner upwards of thirty years. Mezen, Onega, Kem, and Kola, are the other towns of the province. Kola, near the shores of the Arctic Ocean, 630 miles north of St. Petersburg, is the most northerly town of European Russia.

The White Sea contains several inhabited islands. Solovetz, the largest of a cluster at the entrance of the Gulf of the Onega, possesses a town celebrated for its isinglass, and an adjoining monastery, the reputed sanctity of which annually attracts pilgrims from an immense distance, for whose accommodation an inn is provided. All the inmates became Ras-kolniks on the occurrence of the schism, and held their house for seven years, though repeatedly besieged by their opponents. Upon the building being fired, many of them voluntarily sacrificed themselves in the flames rather than surrender. Some of the survivors escaped with a few consecrated loaves;

and as they lessened by sacramental use, the crumbs were worked up with fresh paste. The same process being adopted with reference to the new loaves, the schismatics thus contrived to preserve the succession of apostolically-descended eucharistic bread. Peter the Great, during his stay at Archangel, paid a visit to the island monastery, and narrowly escaped from shipwreck on his return. Being overtaken by a violent storm, he became anxious, and interfered with the helmsman, Antip Timofeef. Knowing the navigation better, and being equally alarmed, the steersman hastily repulsed him. When the danger was over, the man fell at the feet of the Czar, and apologised for his rudeness. "There is nothing to forgive," said he. "I owe you thanks, not only for our rescue from danger, but for the proper rebuke you gave me." The vessel took refuge in the Bay of Ouna, where the first English ship wintered; and on its shores Peter planted a cross as a memorial of his deliverance. A long account has recently appeared in the *St. Petersburg Journal*, of an attack on the monastery of Solovetz by Captain Ommanney's squadron, drawn up by the Archimandrite, who, according to his own statement of the operations, seems quite as well qualified to handle a gun and marshal a battalion, as to head a procession and ad-

minister the sacraments. These religious establishments are really fortified strongholds, with ramparts, towers, and artillery; and have witnessed many a fray in the civil wars of Russia.

THE END.

LONDON :
A. and G. A. SPOTTISWOODS,
New-street-Square.

A CATALOGUE
OF
NEW WORKS
IN GENERAL LITERATURE,

PUBLISHED BY
LONGMAN, BROWN, GREEN, AND LONGMANS,
39, PATERNOSTER ROW, LONDON.

CLASSIFIED INDEX.

Agriculture and Rural Affairs.

	Pages
Bayldon on Valuing Rents, etc.	6
Caird's Letters on Agriculture	7
Cecil's Stud Farm	7
London's Encyclopedia of Agriculture	14
" Self-Instruction for Farmers, etc.	14
" (Mrs.) Lady's Country Companion	14
Low's Elements of Agriculture	15
" Domesticated Animals	14

**Arts, Manufactures, and
Architecture.**

Bourne's Catechism of the Steam Engine	6
" On the Screw Propeller	6
Brande's Dictionary of Science, etc.	6
Chévelon on Colour	8
Cressy's Encyclo. of Civil Engineering	8
E-walke on Oil Painting	8
" Encyclopaedia of Architecture	9
Jameson's Sacred and Legendary Art	11
" Commonplace Book	12
London's Rural Architecture	14
Moseley's Engineering and Architecture	14
Richardson's Art of Horsemanship	19
Steam Engine, by the Artisan Club	6
Tate on Strength of Materials	22
Ure's Dictionary of Arts, etc.	24

Biography.

Bodenstedt and Wagner's Schamyl	23
Brightwell's Memorials of Ogle	18
Bunsen's Hippolytus	7
Chesterton's Autobiography	8
Clinton's (Fynes) Autobiography	8
Cockayne's Marshal Turenne	23
Freeman's Life of Kirby	12
Haydon's Autobiography, by Taylor	10
Holcroft's Memoirs	23
Holland's (Lord) Memoirs	10
Lardner's Cabinet Cyclopaedia	13
Maunder's Biographical Treasury	16
Memoir of the Duke of Wellington	23
Memoirs of James Montgomery	16
Merivale's Memoirs of Cicero	16
Russell's Memoirs of Moore	17

	Pages
Russell's Life of Lord William Russell	19
Southey's Life of Wesley	21
" Life and Correspondence	21
Stephen's Ecclesiastical Biography	21
Taylor's Loyola	22
" Wesley	22
Townsend's Eminent Judges	22
Waterton's Autobiography and Essays	24

Books of General Utility.

Action's Modern Cookery Book	5
Black's Treatise on Breeding	6
Cabinet Gazetteer	7
" Lawyer	7
Cust's Invalid's Own Book	8
Hints on Etiquette	10
Hudson's Executor's Guide	11
" On Making Wills	11
Lardner's Cabinet Cyclopaedia	13
London's Self-Instruction	14
" Lady's Companion	14
" (Mrs.) Amateur Gardener	14
Maunder's Treasury of Knowledge	16
" Biographical Treasury	16
" Scientific Treasury	16
" Treasury of History	16
" Natural History	16
Pocket and the Stud	10
Pycroft's English Reading	19
Reece's Medical Guide	19
Rich's Companion to Latin Dictionary	19
Riddle's Latin Dictionaries	19
Richardson's Art of Horsemanship	19
Rogee's English Thesaurus	19
Rowton's Debater	19
Short Whist	20
Thomson's Interest Tables	22
Traveller's Library	22
Webster's Domestic Economy	24
Willich's Popular Tables	24
Wilmot's Abridgment of Blackstone's Commentaries	24

Botany and Gardening.

Conversations on Botany	8
Hooker's British Flora	10
" Guide to Kew Gardens	10

London: Printed by M. Mason, Ivy Lane, Paternoster Row.

	Pages		Pages
Lindley's Introduction to Botany	14	Smith's Sacred Annals	21
" Theory of Horticulture	12	Southey's The Doctor etc.	21
London's Hortus Britannicus	14	Stephen's Ecclesiastical Biography	21
" (Mrs.) Amateur Gardener	14	" Lectures on French History	21
" Self-Instruction for Gardeners	14	Sydney Smith's Works	22
" Encyclopaedia of Trees & Shrubs	14	" Select Works	22
" Gardening	14	" Lectures on Moral Philosophy	21
" Plants	14	Taylor's <i>Leyla</i>	22
Rivers's Rose Amateur's Guide	19	" Wesley	22
Chronology.			
Blair's Chronological Tables	6	Thirlwall's History of Greece	22
Bunsen's Ancient Egypt	7	Townsend's State Trials	22
Haydn's Beaton's Index	10	Turkey and Christendom	22
Nicolas's Chronology of History	13	Turner's Anglo-Saxons	24
Commerce and Mercantile Affairs.			
Atkinson's Shipping Laws	5	" Middle Ages	24
Francis On Life Assurance	9	" Sacred History of the World	22
Loch's Sailor's Guide	14	Zumpt's Latin Grammar	24
Lorimer's Letters to a Young Master Mariner	14	Geography and Atlases.	
M'Culloch's Commerce and Navigation	15	Butler's Geography and Atlases	7
Thomson's Interest Tables	22	Cabinet Gazetteer	7
Criticism, History, and Memoirs.			
Austin's Germany	5	Durrie's Morocco	23
Balfour's Sketches of Literature	5	Hall's Large Library Atlas	9
Blair's Chron. and Historical Tables	6	Hughes's Australian Colonies	23
Bunsen's Ancient Egypt	7	Jesse's Russia and the War	12
" Hippolytus	7	Jubarton's General Gazetteer	12
Burton's History of Scotland	7	M'Culloch's Geographical Dictionary	14
Chalybaeus's Speculative Philosophy	7	" Russia and Turkey	23
Conybeare and Howson's St. Paul	8	Milner's Baltic Sea	16
Kastlake's History of Oil Painting	8	Murray's Encyclopaedia of Geography	18
Erskine's History of India	9	Sharp's British Gazetteer	20
Francis's Annals of Life Assurance	9	Wheeler's Geography of Herodotus	24
Gleig's Leipzig Campaign	23	Juvenile Books.	
Gurney's Historical Sketches	9	Amy Herbert	20
Hamilton's Discussions in Philosophy, etc.	9	Comer's Children's Sunday Book	20
Haydon's Autobiography, by Taylor	10	Karl's Daughter (The)	20
Holland's (Lord) Foreign Reminiscences	10	Experience of Life	20
" Whig Party	10	Gertrude	20
Jeffrey's (Lord) Contributions	12	Howitt's Boy's Country Book	11
Kemble's Anglo-Saxons in England	12	" (Mary) Children's Year	11
Lardner's Cabinet Cyclopaedia	12	Katharine Ashton	20
Macaulay's Crit. and Hist. Essays	15	Lady Una and her Queensdom	12
" History of England	15	Laneton Parsonage	20
" Speeches	15	Mrs. Marcet's Conversations	15 & 16
Mackintosh's Miscellaneous Works	15	Margaret Percival	20
" History of England	15	Pycroft's English Reading	19
M'Culloch's Geographical Dictionary	15	Medicine and Surgery.	
Martineau's Church History	16	Bull's Hints to Mothers	6
Maunder's Treasury of History	16	" Management of Children	6
Memoir of the Duke of Wellington	22	Copland's Dictionary of Medicine	8
Merivale's History of Rome	16	Cust's Invalid's Own Book	8
" Roman Republic	16	Holland's Mental Physiology	10
Milner's Church History	16	Latham On Diseases of the Heart	12
Moore's (Thomas) Memoirs, etc.	17	Little on Treatment of Deformities	14
Mure's Greek Literature	17	Moore On Health, Disease, and Remedy	17
Ranke's Ferdinand and Maximilian	22	Pereira On Food and Diet	18
Rich's Companion to Latin Dictionary	19	Psychological Inquiries	18
Riddle's Latin Dictionary	19	Reece's Medical Guide	19
Rogers's Essays from Edinburgh Review	19	Miscellaneous and General Literature.	
Roget's English Thesaurus	19	Atkinson's Sheriff Law	5
Russell's (Lady Rachel) Letters	19	Austin's Sketches of German Life	5
" Life of Lord William Russell	19	Carlisle's Lectures and Addresses	23
St. John's Indian Archipelago	19	Chalybaeus's Speculative Philosophy	8
Schmitt's History of Greece	20	Defence of <i>Eclipses of Faith</i>	8
		Eclipse of Faith	9
		Greg's Essays on Political and Social Science	9

	Pages		Pages
Haydn's Book of Dignities	10	Calvert's Wife's Manual	7
Hole's Essay on Mechanics' Institutions	10	Conybeare and Howson's St. Paul	8
Holland's Mental Physiology	10	Corner's Sunday Book	8
Hooker's New Guide	10	Dale's Domestic Liturgy	8
Howitt's Rural Life of England	11	Defence of <i>Eclipse of Faith</i>	9
" Visits to Remarkable Places	11	Discipline	8
Jameson's Commonplace Book	12	Earl's Daughter (The)	20
Jeffrey's (Lord) Contributions	12	Eclipse of Faith	8
Last of the Old Squires	15	Englishman's Greek Concordance	9
London's Lady's Country Companion	14	" Heb. and Chald. Concord.	9
Macaulay's Critical and Historical Essays	15	Experience of Life (The)	20
" Speeches	15	Gertrude	20
Mackintosh's (Sir J.) Miscellaneous Works	15	Harrison's Light of the Forge	10
Memoirs of a Maitre d'Armes	23	Hook's (Dr.) Lectures on Passion Week	10
Maitland's Church in the Catacombs	16	Horae's Introduction to Scriptures	11
Pascal's Works, by Pearce	18	" Abridgment of ditto	11
Precroft's English Reading	19	Hulbert on Job	11
Rich's Companion to Latin Dictionary	19	Jameson's Sacred Legends	11
Riddle's Latin Dictionaries	19	" Monastic Legends	11
Rowton's Debater	19	" Legends of the Madonna	11
Seaward's Narrative of his Shipwreck	20	Jeremy Taylor's Works	12
Sir Roger De Coverley	21	Katharine Ashton	20
Smith's (Rev. Sydney) Works	21	Kippis's Hymns	12
Southey's Common-Place Books	21	Lady Urs and her Queendom	12
" The Doctor &c.	25	Lanston Parsonage	20
Souvestre's Attic Philosopher	23	Letters to My Unknown Friends	12
" Confessions of a Working Man	23	" on Happiness	12
Stephens's Essays	21	Litton's Church of Christ	14
Stow's Training System	21	Maitland's Church in the Catacombs	15
Thomson's Outline of the Laws of Thought	22	Margaret Percival	20
Townsend's State Trials	22	Martineau's Church History	16
Willich's Popular Tales	24	Milner's Church of Christ	16
Yonge's English Greek Lexicon	24	Montgomery's Original Hymns	16
" Latin Gradus	24	Moore On the Use of the Body	17
Zumpt's Latin Grammar	24	" Soul and Body	17
		" 's Man and his Motives	17
Natural History in General.		Mormonism	23
Catlow's Popular Conchology	7	Neale's Closing Scene	18
Ephemers and Young on the Salmon	9	" Resting Places of the Just	17
Gosse's Natural History of Jamaica	9	" Riches that bring no Sorrow	17
Kemp's Natural History of Creation	23	" Risen from the Banks	17
Kirby and Spence's Entomology	12	Newman's (J. H.) Discourses	18
Lee's Elements of Natural History	12	Ranke's Ferdinand and Maximilian	23
Mauder's Treasury of Natural History	16	Readings for Lent	20
Turton's Shells of the British Islands	24	" Confirmation	20
Waterson's Essays on Natural History	24	Robinson's Lexicon to the Greek Testa-	19
Yonatt's The Dog	24	" ments	19
" The Horse	24	Salets our Example	20
		Self-Dental	20
		Sermon on the Mount	20
		" Illuminated	20
1-Volume Encyclopædias and Dictionaries.		Sinclair's Journey of Life	21
Blaine's Rural Sports	6	Smith's (Sydney) Moral Philosophy	21
Brand's Science, Literature, and Art	6	" (G.) Sacred Annals	21
Copland's Dictionary of Medicine	8	Southey's Life of Wesley	21
Cresy's Civil Engineering	8	Stephens's (Sir J.) Ecclesiastical Biography	21
Gwilt's Architecture	9	Taylor's Loyals	22
Johnston's Geographical Dictionary	12	" Wesley	22
London's Agriculture	14	Theologia Germanica	22
" Rural Architecture	14	Thumb Bible (The)	22
" Gardening	14	Turner's Sacred History	22
" Plants	14		
" Trees and Shrubs	14		
M'ulloch's Geographical Dictionary	15		
" Dictionary of Commerce	15		
Murray's Encyclopædia of Geography	17		
Sharp's British Gazetteer	20		
Ure's Dictionary of Arts, &c.	24		
Webster's Domestic Economy	24		
Religious and Moral Works.			
Amy Herbert	40		
Atkinson on the Church	5	Poetry and the Drama.	
Bloomfield's Greek Testamenta	6	Arnold's Poems	5
" Annotations on ditto	6	Alkibi's (Dr.) British Poets	5
		Ballie's (Joanna) Poetical Works	5
		Barter's Dial of Homer	5
		Bode's Ballads from Herodotus	6
		Calvert's Wife's Manual	7
		Flowers and their Kindred Thoughts	18
		Goldsmith's Poems, illustrated	9
		Kent's Aethelia	12
		Kippis's Hymns	12
		L. E. L.'s Poetical Works	12

	Pages
Linwood's Anthologia Oxoniensis	14
Macaulay's Lays of Ancient Rome	15
Montgomery's Poetical Works	16
Original Hymns	16
Moore's Poetical Works	17
Lalla Rookh	17
Irish Melodies	17
Songs and Ballads	17
Shakespeare, by Bowdler	20
Sentiments and Similes	11
Southey's Poetical Works	21
British Poets	21
Thomson's Seasons, illustrated	22
Thomson's Zohrab	22
Watte's Lyrics of the Heart	24

Political Economy & Statistics.

Bansfield's Statistical Companion	6
Caird's Letters on Agriculture	7
Francis on Life Assurance	9
Greg's Essays on Political and Social Science	9
Laing's Notes of a Traveller	12 & 22
McCulloch's Geographical Dictionary	15
Dictionary of Commerce	15
London	22
Statistics of the British Empire	15
Marcet's Political Economy	16
Willich's Popular Tables	24

The Sciences in General and Mathematics.

Bourne's Catechism of the Steam Engine	6
on the Screw Propeller	6
Brande's Dictionary of Science, etc.	6
Lectures on Organic Chemistry	6
Cressy's Civil Engineering	8
Delabèche's Geology of Cornwall, etc.	8
's Geological Observer	8
De la Rive's Electricity	8
Faraday's Non-Metallic Elements	9
Fulton's Marvels of Science	9
Herschel's Outlines of Astronomy	10
Holland's Mental Physiology	10
Humboldt's Aspects of Nature	11
Cosmos	11
Hunt's Researches on Light	11
Lardner's Cabinet Cyclopædia	13
Marcet's (Mrs.) Conversations	15 & 16
Moseley's Engineering and Architecture	17
Owen's Lectures on Comparative Anatomy	18
Our Coal Fields and our Coal Pits	18
Peschel's Elements of Physics	18
Phillips's Fossils of Cornwall, etc.	15
Mineralogy	15
Guide to Geology	18
Portlock's Geology of Londonderry	18
Smee's Electro-Metallurgy	21
Steam Engine, by the Artisan Club	6
Tate on Strength of Materials	22
Todd's Tables of Circles	22
Wilson's Electricity and the Electric Telegraph	23

Rural Sports.

Baker's Ride and Hound in Ceylon	5
Berkley's Reminiscences	6
Blaine's Dictionary of Sports	6
Cecil's Stable Practice	8
Records of the Chase	7

	Pages
Cecil's Stud Farm	7
The Cricket Field	8
Ephemera on Angling	9
's Book of the Salmon	9
The Hunting Field	10
London's Lady's Country Companion	14
Pocket and the Stud	10
Practical Horsemanship	10
Palman's Fly-Fishing	19
Richardson's Horsemanship	19
St. John's Sporting Rambles	19
Stable Talk and Table Talk	10
Stonehengs on the Greyhound	22
The Stud, for Practical Purposes	10

Veterinary Medicine, etc.

Cecil's Stable Practice	8
Stud Farm	7
The Hunting Field	10
Morton's Veterinary Pharmacy	17
Pocket and the Stud	10
Practical Horsemanship	10
Richardson's Horsemanship	19
Stable Talk and Table Talk	10
The Stud for Practical Purposes	10
Yonatt's The Dog	24
The Horse	24

Voyages and Travels.

Baker's Ride and Hound in Ceylon	5
Barrow's Continental Tour	22
Carlisle's Turkey and Greece	7
De Castine's Russia	22
Eöthen	22
Ferguson's Swiss Men and Mountains	22
Forester and Eiddolph's Norway	9
Giroult's Philippines	22
Hill's Travels in Siberia	10
Hope's Brittany and the Bible	22
Chase in Brittany	22
Howitt's Art Student in Munich	11
Huc's Tartary, Thibet, and China	22
Hugher's Australian Colonies	22
Humbly's Indian Journal	11
Humboldt's Aspects of Nature	11
Jameson's Canada	22
Jermann's Pictures from St. Petersburg	22
Laing's Norway	22
Notes of a Traveller	12 & 22
Macintosh's Turkey and Black Sea	14
Maldimox's Piccadilly to Peru	14
Osborn's Arctic Journal	18
Peel's Nubian Desert	18
Pfeiffer's Voyage round the World	22
Power's New Zealand Sketches	18
Richardson's Arctic Boat Voyage	19
Seaward's Narrative of his Shipwreck	20
St. John's (H.) Indian Archipelago	19
(J. A.) Isle	19
There and Back again	20
(Hon. F.) Rambles	19
Sutherland's Arctic Voyage	22
Traveller's Library	22
Werne's African Wanderings	22

Works of Fiction.

Arnold's Oakfield	5
Lady Willoughby's Diary	24
Mardonald's Villa Verocchie	15
Sir Roger De Coverley	21
Southey's The Doctor, etc.	21

ALPHABETICAL CATALOGUE
OF
NEW WORKS AND NEW EDITIONS

PUBLISHED BY
MESSRS. LONGMAN, BROWN, GREEN, AND LONGMANS,
PATERNOSTER ROW, LONDON.

Miss Acton's Modern Cookery-

Book.—Modern Cookery in all its Branches, reduced to a System of Easy Practice. For the use of Private Families. In a Series of Recipes, all of which have been strictly tested, and are given with the most minute exactness. By ELIZA ACTON. New Edition; with various Additions, Plates and Woodcuts. Fcp. 8vo. price 7s. 6d.

Aikin.—Select Works of the

British Poets, from Ben Jonson to Beattie. With Biographical and Critical Prefaces by Dr. AIKIN. New Edition, with Supplement by LUCY AIKIN; consisting of additional Selections, from more recent Poets. 8vo. price 18s.

Arnold.—Poems. By Matthew

Arnold. Second Edition. Fcp. 8vo. price 4s. 6d.

Arnold.—Oakfield; or, Fellowship

in the East. By W. D. ARNOLD, Lieutenant 56th Regiment, Bengal Native Infantry. The Second Edition, revised. 2 vols. post 8vo. price 21s.

Atkinson, (G.)—Sheriff's Law; or,

a Practical Treatise on the Office of Sheriff, Undersheriff, Bailiffs, etc.: Their Duties at the Election of Members of Parliament and Coroners, Assizes, and Sessions of the Peace: Writs of Trial; Writs of Inquiry; Compensation Notices; Interpleader; Writs; Warrants; Returns; Bills of Sale; Bonds of Indemnity, etc. By GEORGE ATKINSON. Third Edition, revised. 8vo. price 10s. 6d.

Atkinson, (G.)—The Shipping

Laws of the British Empire; Consisting of *Part of Marine Assurance*, and *Abbott on Shipping*. Edited by GEORGE ATKINSON, Serjeant-at-Law. 8vo. price 10s. 6d.

Atkinson, (W.)—The Church:

An Explanation of the Meaning contained in the Bible; shewing the Ancient, Continued, and Prevailing Error of Man, the Substitution of Worship for Religion; and shewing that the Principles of all Right Individual Action and of General Government or the Government of all Nations are comprised in Revealed Religion. By WILLIAM ATKINSON. 2 vols. 8vo. price 50s.

Austin.—Germany from 1760 to

1814; Or, Sketches of German Life from the Decay of the Empire to the Expulsion of the French. By MRS. AUSTIN. Post 8vo. price 12s.

Joanna Baillie's Dramatic and

Poetical Works, complete in One Volume: Comprising the Plays of the Passions, Miscellaneous Dramas, Metrical Legends, Fugitive Pieces, (several now first published), and *Abalya Bae*. Second Edition, including a new Life of Joanna Baillie; with a Portrait, and a View of Bothwell Manse, Square crown 8vo. 21s. cloth, or 42s. bound in morocco.

Baker.—The Rifle and the Hound

in Ceylon. By S. W. BAKER, Esq. With several Illustrations printed in Colours, and Engravings on Wood. 8vo. price 14s.

Balfour.—Sketches of English

Literature from the Fourteenth to the Present Century. By CLARA LUCAS BALFOUR. Fcp. 8vo. price 7s.

Barter.—Homer's Iliad, trans-

lated almost literally into the Spenserian Stanza; with Notes. By W. G. T. BARTER. 8vo. price 15s.

Banfield.—*The Statistical Companion for 1864*; Exhibiting the most interesting Facts in Moral and Intellectual, Vital, Economical, and Political Statistics, at Home and Abroad. Corrected to the Present Time; and including the Census of the British Population taken in 1861. Compiled from Official and other Authentic Sources, by T. C. BANFIELD, Esq. Fcp. 8vo. price 6s.

Baylton's Art of Valuing Rents and Tillages, and Tenant's Right of Entering and Quitting Farms, explained by several Specimens of Valuations; with Remarks on the Cultivation pursued on Soils in different Situations. Adapted to the Use of Landlords, Land Agents, Appraisers, Farmers, and Tenants. New Edition; corrected and revised by JOHN DOWNESON. 8vo. 10s. 6d.

Berkeley.—*Reminiscences of a Huntsman.* By the Honourable GRANVILLE F. BERKELEY. With four Etchings by John Leech (one coloured). 8vo. price 1s.

Black's Practical Treatise on Brewing, based on Chemical and Economical Principles; With Formulae for Public Brewers, and Instructions for Private Families. New Edition, with Additions. 8vo. price 10s. 6d.

Blaine's Encyclopædia of Rural Sports; or, a complete Account, Historical, Practical, and Descriptive, of Hunting, Shooting, Fishing, Racing, and other Field Sports and Athletic Amusements of the present day. With upwards of 600 Woodcuts. A New Edition, thoroughly revised by HARRY HIGOVER, KRUMHOLTZ, and Mr. A. GRAHAM; with numerous additional Illustrations. 8vo. price 50s.

Blair's Chronological and Historical Tables, from the Creation to the present Time; with Additions and Corrections from the most authentic Writers; including the Computation of St. Paul, as connecting the Period from the Exodus to the Temple. Under the revision of Sir HENRY ELLIS, K.H. New Edition, with corrections. Imperial 8vo. price 31s. 6d.

Bloomfield.—*The Greek Testament;* With copious English Notes, Critical, Philological, and Explanatory. Especially formed for the use of advanced Students and Candidates for Holy Orders. By the Rev. S. T. BLOOMFIELD, D.D. F.S.A. New Edition. 2 vols. 8vo. with Map, price 42s.

Dr. Bloomfield's Additional Annotations on the above. 8vo. price 12s.

Dr. Bloomfield's College & School Greek Testament. With brief English Notes, chiefly Philological and Explanatory. Seventh and cheaper Edition, with Map and Index. Fcp. 8vo. price 7s. 6d.

Dr. Bloomfield's College and School Lexicon to the Greek Testament. Fcp. 8vo. price 10s. 6d.

Bode.—*Ballads from Herodotus:* With an Introductory Poem. By the Rev. J. E. BODE, M.A., late Student of Christ Church. 16mo. price 5s.

A Treatise on the Steam Engine, in its Application to Mines, Mills, Steam Navigation, and Railways. By the Artisan Club. Edited by JOHN BOURNE, C.E. New Edition; with 20 Steel Plates, and 540 Wood Engravings. 4to. price 27s.

Bourne.—*A Treatise on the Screw Propeller;* With various Suggestions of Improvement. By JOHN BOURNE, C.E. With 20 large Plates and numerous Woodcuts. 4to. price 32s.

Bourne.—*A Catechism of the Steam Engine,* illustrative of the Scientific Principles upon which its Operation depends, and the Practical Details of its Structure, in its Applications to Mines, Mills, Steam Navigation, and Railways; with various Suggestions of Improvement. By JOHN BOURNE, C.E. New Edition. Fcp. 8vo. 6s.

Brande.—*A Dictionary of Science, Literature, and Art;* comprising the History, Description and Scientific Principles of every Branch of Human Knowledge; with the Derivation and Definition of all the Terms in general use. Edited by W. T. BRANDE, F.R.S.L. and E.; assisted by Dr. J. CAUVIN. Second Edition, revised; with Woodcuts. 8vo. price 62s.

Professor Brande's Lectures on Organic Chemistry, as applied to Manufactures, including Dyeing, Bleaching, Calico-Printing, Sugar Manufacture, the Preservation of Wood, Tanning, etc. delivered before the Members of the Royal Institution in the Session of 1823. Arranged by permission from the Lecturer's Notes by J. SCOTT, M.B. Fcp. 8vo. [Just ready.

Bull.—*The Maternal Management of Children in Health and Disease.* By T. BULL, M.D. New Edition, Fcp. 8vo. price 5s.

Dr. Bull's Hints to Mothers for the Management of their Health during the Period of Pregnancy and in the Lying-in Room; With an Exposure of Popular Errors in connection with those subjects, etc.; and Hints on Nursing. New Edition. Fcp. price 5s.

**Bunsen.—Christianity & Man-
kind; Their Beginnings and Prospects.**
By C. C. J. BUNSEN, D.D., D.C.L., D.Ph.
Being a New Edition, corrected, remodelled,
and extended, of *Hippolytus and his Age*.
7 vols. 8vo. price 51. 5s.

. This Second Edition of the *Hippolytus*
is composed of three distinct works,
which may be had separately, as follows:—

Historical Section.

I. *Hippolytus and his Age; or, the Begin-
nings and Prospects of Christianity.*
2 vols. 8vo. price 11. 10s.

II. *Hippolytus and the Teachers of the
Apostolical Age;*

III. *The Life of the Christians of the
Apostolical Age.*

Philological Section.

2. *Outlines of the Philosophy of Universal
History applied to Language and Religion.*
2 vols. 8vo. price 11. 13s.

Philosophical Section.

3. *Analecta Ante-Nicæna.* 3 vols. 8vo.
price 21. 2s.

I. *Reliquiæ Literariæ;*

II. *Reliquiæ Canonice;*

III. *Reliquiæ Liturgicæ: Cum Appen-
dicibus ad Triâ Analectorum Vo-
luminâ.*

**Bunsen.—Egypt's Place in Uni-
versal History; An Historical Investigation,
in Five Books.** By C. C. J. BUNSEN, D.D.,
D.C.L., D.Ph. Translated from the Ger-
man, by C. H. CORRELL, Esq. M.A.—Vol.
I., with many Illustrations. 8vo. price 23s.

. The second Volume is preparing for
publication.

**Burton.—The History of Scot-
land, from the Revolution to the Extinction
of the last Jacobite Insurrection (1689—
1788.)** By JOHN HILL BURTON. 2 vols. 8vo.
price 26s.

Bishop Butler's General Atlas
of Modern and Ancient Geography; com-
prising Fifty-two full-coloured Maps; with
complete Indexes. New Edition, nearly all
re-engraved, enlarged, and greatly im-
proved; with Corrections from the most
authentic Sources in both the Ancient and
Modern Maps, many of which are entirely
new. Royal 4to. price 24s. half-bound.

Separately

{ The Modern Atlas, 28 full-
coloured Maps. Rl. 8vo. 12s.
The Ancient Atlas 24 full-
coloured Maps. Rl. 8vo. 12s.

**Bishop Butler's Sketch of Mo-
dern and Ancient Geography.** New Edition,
carefully revised, with such Alterations
introduced as continually progressive Dis-
coveries and the latest Information have
rendered necessary. 8vo. price 9s.

**The Cabinet Gazetteer: A Popu-
lar Exposition of all the Countries of the
World; their Government, Population,
Revenues, Commerce and Industries;
Agricultural, Manufactured, and Mineral
Products; Religion, Laws, Manners, and
Social State.** By the Author of *The Cab-
inet Lawyer*. Fcap. 8vo. price 10s. 6d. cloth;
or 13s. calf lettered.

**The Cabinet Lawyer: A Popu-
lar Digest of the Laws of England, Civil
and Criminal; with a Dictionary of Law
Terms, Maxims, Statutes, and Judicial An-
tiquities; Correct Tables of Assessed Taxes,
Stamp Duties, Excise Licences, and Post-
Horse Duties; Post-Office Regulations, and
Prison Discipline.** 16th Edition, compris-
ing the Public Acts of the Session 1855.
Fcap. 8vo. price 10s. 6d.

**Caird.—English Agriculture in
1850 and 1851; Its Condition and Prospects.**
By JAMES CAIRD, Esq., of Baldoon, Agri-
cultural Commissioner of *The Times*. The
Second Edition. 8vo. price 14s.

**Calvert.—The Wife's Manual;
or, Prayers, Thoughts, and Songs on Seve-
ral Occasions of a Matron's Life. Orna-
mented from Designs by the Author in the
style of *Queen Elizabeth's Prayer Book*.
By the Rev. WILLIAM CALVERT, Rector
of St. Antholin, and one of the Minor
Canons of St. Paul's. Crown 8vo. 10s. 6d.**

**Carlisle (Lord).—A Diary in
Turkish and Greek Waters.** By the Right
Hon. the Earl of CARLISLE. Post 8vo.
[Nearly ready.]

**Carlton.—Popular Conchology;
or, the Shell Cabinet arranged according
to the Modern System; With a detailed ac-
count of the Animals; and a complete De-
scriptive List of the Families and Genera of
the Recent and Fossil Shells.** By ADAM
CARLTON. Second Edition, much improved;
with 405 Woodcuts. Post 8vo. price 14s.

**Cecil.—The Stud Farm; or,
Hints on Breeding Horses for the Turf-
the Chase, and the Road.** By CECIL. Fcp.
8vo. with Frontispiece, price 6s.

**Cecil.—Records of the Chase,
and Memoirs of Celebrated Sportsmen;**
illustrating some of the Usages of Olden
Times and comparing them with prevailing
Customs; Together with an Introduction
to most of the Fashionable Hunting
Countries; and Comments. By CECIL.
With two Plates by B. HERRING. Fcp. 8vo.
price 7s. 6d. half-bound.

Cecil.—Stable Practice; or Hints on Training for the Turf, the Chase, and the Road: With Observations on Racing and Hunting, Wasting, Race Riding, and Handicapping. By **CECIL**. Fcap. 8vo. with Plate, price 6s. half-bound.

Chalybaeus's Historical Survey of Modern Speculative Philosophy, from Kant to Hegel. Translated from the German by **ALFRED TULK**. Post 8vo. price 8s. 6d.

Peace, War, and Adventure; Being an Autobiographical Memoir of George Laval Chesterton, formerly of the Field-Train Department of the Royal Artillery, subsequently a Captain in the Army of Columbia, and at present Governor of the House of Correction in Cold Bath Fields. 2 vols. post 8vo. price 16s.

Chevreul's Principles of Harmony and Contrast of Colours, and their Applications to the Arts; including Painting, Interior Decoration, Tapestries, Carpets, Mosaics, Coloured Glazing, Paper-Staining, Calico Printing, Letterpress Printing, Map Colouring, Dress, Landscape and Flower Gardening, etc. Translated by **CHARLES MARTEL**; and illustrated with Diagrams, etc. Crown 8vo. price 12s. 6d.

Clinton.—The Autobiography and Literary Journal of the late Henry Fynes Clinton, Esq., M.A. Author of the *Faust Hellenici*, the *Faust Romani*, etc. Edited by the Rev. C. J. FYNES CLINTON, M.A., Rector of Cromwell, Notts. [In the Press.]

Conversations on Botany. New Edition, improved; with 22 Plates. Fcp. 8vo. price 7s. 6d.; or with the Plates coloured, 12s.

Conybeare and Howson.—The Life and Epistles of Saint Paul; Comprising a complete Biography of the Apostle, and a Translation of his Epistles inserted in Chronological order. By the Rev. W. J. CONYBEARE, M.A., and the Rev. J. S. HOWSON, M.A. With 40 Steel Plates and 100 Woodcuts. 2 vols. 4to. price £2. 8s.

Dr. Copland's Dictionary of Practical Medicine; Comprising General Pathology, the Nature and Treatment of Diseases, Morbid Structures, and the Disorders especially incidental to Climates, to Sex, and to the different Epochs of Life, with numerous approved Formulae of the Medicines recommended. Vols. I. and II. 8vo. price £3; and Parts X. to XVI. price 4s. 6d. each.

The Children's Own Sunday-Book. By Miss JULIA CORNER. With Two Illustrations. Square fcp. 8vo. price 6s.

Cresy's Encyclopædia of Civil Engineering, Historical, Theoretical, and Practical. Illustrated by upwards of 2000 Woodcuts, explanatory of the Principles, Machinery, and Constructions which come under the Direction of the Civil Engineer. 8vo. price £3. 15s. 6d.

The Cricket-Field; or, the Science and History of the Game of Cricket. By the Author of *Principles of Scientific Betting*. Second Edition; with Plates and Woodcuts. Fcp. 8vo. 6s. half-bound.

Lady Cust's Invalid's Book.—The Invalid's Own Book; A Collection of Recipes from various Books and various Countries. By the Honourable LADY CUST. Fcp. 8vo. price 6s. 6d.

The Rev. T. Dale's Domestic Liturgy and Family Chaplain, in Two Parts: The First Part being Church Services adapted for Domestic Use, with Prayers for every Day of the Week, selected exclusively from the Book of Common Prayer. Part II. Comprising an appropriate Sermon for every Sunday in the Year. 2d Edition. Post 4to. 2s. cloth; 2s. 6d. calf; or £3. 10s. morocco. Separately { THE FAMILY CHAPLAIN, 12s. THE DOMESTIC LITURGY, 10s. 6d.

Delabeche.—The Geological Observer. By Sir HENRY T. DELABECHE, F.R.S. Director-General of the Geological Survey of the United Kingdom. New Edition; with numerous Woodcuts. 8vo. price 12s.

Delabeche.—Report on the Geology of Cornwall, Devon, and West Somerset. By Sir HENRY T. DELABECHE, F.R.S. With Maps, Woodcuts, and 12 Plates. 8vo. price 14s.

De la Rive.—A Treatise on Electricity, in Theory and Practice. By A. DE LA RIVE, Professor in the Academy of Geneva. In Two Volumes, with numerous Wood Engravings. Vol. I. 8vo. price 12s.

Discipline. By the Author of "Letters to My Unknown Friends," etc. Second Edition, enlarged. 18mo. price 2s. 6d.

Eastlake.—Materials for a History of Oil Painting. By Sir CHARLES LOCK EASTLAKE, F.R.S., F.S.A., President of the Royal Academy. 8vo. price 16s.

The Eclipse of Faith; or, a Visit to a Religious Sceptic. The Fifth and cheaper Edition. Fcp. 8vo. price 6s.

A Defence of The Eclipse of Faith, by its Author; Being a Rejoinder to Professor Newman's *Reply*. Second Edition, revised. Post 8vo. price 5s. 6d.

The Englishman's Greek Concordance of the New Testament: Being an attempt at a Verbal Connection between the Greek and the English Texts; including a Concordance to the Proper Names, with Indexes Greek-English and English-Greek. New Edition, with a new Index. Royal 8vo. price 42s.

The Englishman's Hebrew and Chaldee Concordance of the Old Testament: Being an attempt at a Verbal Connection between the Original and the English Translations; with Indexes, a List of the Proper Names and their Occurrences, etc. 2 vols. royal 8vo. price £3. 13s. 6d.; large paper, £4. 14s. 6d.

Ephemera.—A Handbook of Angling; Teaching Fly Fishing, Trifling, Bottom Fishing, and Salmon Fishing; with the Natural History of River Fish, and the best Modes of Catching them. By EPHEMERA. Third and cheaper Edition, corrected and improved; with Woodcuts. Fcp. 8vo. price 2s.

Ephemera.—The Book of the Salmon: Comprising the Theory, Principles, and Practice of Fly-Fishing for Salmon; Lists of good Salmon Flies for every good River in the Empire; the Natural History of the Salmon, all its known Habits described, and the best way of artificially Breeding it explained. With numerous coloured Engravings of Salmon Flies and Salmon Fly. By EPHEMERA; assisted by ANDREW YOUNG. Fcp. 8vo. with coloured Plates, price 14s.

W. Erskine, Esq.—History of India under Baber and Humáyun, the First Two Sovereigns of the House of Taimur. By WILLIAM ERSKINE, Esq., Editor of *Memoirs of the Emperor Baber*. 2 vols. 8vo. price £1 12s.

Faraday (Professor).—The Subject-Matter of Six Lectures on the Non-Metallic Elements, delivered before the Members of the Royal Institution in 1852, by Professor FARADAY, D.C.L., F.R.S., etc. Arranged by permission from the Lecturer's Notes by J. SCOFFER, M.B. Fcp. 8vo. price 5s. 6d.

Norway in 1848 and 1849: containing Rambles among the Fields and Fjords of the Central and Western Districts; and including Remarks on its Political, Military, Ecclesiastical, and Social Organisation. By THOMAS FORESTER, Esq., and Lieutenant M. S. HINDLEIGH, Royal Artillery. With Map, Woodcuts, and Plates. 8vo. price 18s.

Francis.—Annals, Anecdotes, and Legends: A Chronicle of Life Assurance. By JOHN FRANCIS, Author of *The History of the Bank of England*, etc. Post 8vo. price 8s. 6d.

Fullom.—The Marvels of Science and their Testimony to Holy Writ: A Popular System of the Sciences. By S. W. FULLOM, Esq. The *Eighth* and cheaper Edition; with numerous Illustrations. Post 8vo. price 5s.

The Poetical Works of Oliver Goldsmith. Edited by BOLTON CONKEY, Esq. Illustrated by Wood Engravings, from Designs by Members of the Etching Club. Square crown 8vo. cloth, 21s.; morocco £1. 16s.

Gosse.—A Naturalist's Sojourn in Jamaica. By P. H. GOSSE, Esq. With Plates. Post 8vo. price 14s.

Essays on Political and Social Science. Contributed chiefly to the *Edinburgh Review*. By WILLIAM R. GIBBO, 2 vols. 8vo. price 24s.

Gurney.—Historical Sketches Illustrating some Memorable Events and Epochs, from a.d. 1400 to a.d. 1545. By the Rev. JOHN HAMPDEN GURNEY, M.A. Fcp. 8vo. price 7s. 6d.

Gwilt.—An Encyclopædia of Architecture, Historical, Theoretical, and Practical. By JOSEPH GWILT. Illustrated with more than 1,000 Engravings on Wood, from Designs by J. S. GWILT. Third and cheaper Edition. 8vo. price 42s.

Sidney Hall's General Large Library Atlas of Fifty-three Maps (size 20 in. by 16 in.), with the Divisions and Boundaries carefully coloured; and an Alphabetical Index of all the Names contained in the Maps. New Edition, corrected from the best and most recent Authorities; with the Railways laid down, and many entirely new Maps. Columbian 4to. price £5. 5s. half-russia.

Hamilton.—Discussions in Philosophy and Literature, Education and University Reform. Chiefly from the *Edinburgh Review*; corrected, vindicated, enlarged, in Notes and Appendices. By SIR WILLIAM HAMILTON, Bart. Second Edition, with Additions. 8vo. price 21s.

Hare (Archdeacon).—The Life of Luther, in Forty-eight Historical Engravings. By GUSTAV KÖNIG. With Explanations by Archdeacon HARE. Square crown 8vo. [In the press.]

- Harrison.—The Light of the Forge;** or, Counsels drawn from the Sick-bed of S. M. By the Rev. WILLIAM HARRISON, M.A., Domestic Chaplain to H. R. H. the Duchess of Cambridge. With 2 Woodcuts. Fcp. 8vo. price 6s.
- Harry Hieover.—The Hunting-field.** By HARRY HIEOVER. With Two Plates, one representing *The Right Sort*; the other, *The Wrong Sort*. Fcp. 8vo. 6s.
- Harry Hieover.—Practical Horsemanship.** By HARRY HIEOVER. With 2 Plates, one representing *Going Like Workmen*; the other, *Going Like Muffs*. Fcp. 8vo. 6s. half-bound.
- Harry Hieover.—The Stud, for Practical Purposes and Practical Men;** being a Guide to the Choice of a Horse for use more than for show. By HARRY HIEOVER. With 2 Plates, one representing *A pretty good sort for most purposes*; the other, *Kept as a bad sort for any purpose*. Fcp. 8vo. price 6s. half-bound.
- Harry Hieover.—The Pocket and the Stud;** or, Practical Hints on the Management of the Stable. By HARRY HIEOVER. Second Edition; with Portrait. Fcp. 8vo. price 6s. half-bound.
- Harry Hieover.—Stable Talk and Table Talk;** or Spectacles for Young Sportsmen. By HARRY HIEOVER. New Edition, 2 vols. 8vo. with Portrait, 2s.
- Haydn's Book of Dignities;** containing Rolls of the Official Personages of the British Empire, Civil, Ecclesiastical, Judicial, Military, Naval, and Municipal, from the Earliest Periods to the Present Time; compiled chiefly from the Records of the Public Offices. Together with the Sovereigns of Europe, from the Foundation of their respective States; the Peerage and Nobility of Great Britain; and numerous other Lists. Being a New Edition, improved and continued, of Beston's Political Index. By JOSEPH HAYDN, Compiler of *The Dictionary of Dates*, and other Works. 8vo. price 2s. half-bound.
- Haydon.—The Life of Benjamin Robert Haydon,** Historical Painter, from his Autobiography and Journals. Edited and compiled by TOM TAYLOR, M.A., of the Inner Temple, Esq.; late Fellow of Trinity College, Cambridge; and late Professor of the English Language and Literature in University College, London. Second Edition, with Additions and an Index. 3 vols. post 8vo. price 31s. 6d.
- Sir John Herschel.—Outlines of Astronomy.** By Sir JOHN F. W. HERSCHEL, Bart. &c. New Edition; with Plates and Wood Engravings. 8vo. price 12s.
- Hill.—Travels in Siberia.** By S. S. HILL. Author of *Travels on the Shores of the Baltic*. With a large coloured Map of European and Asiatic Russia. 2 vols. post 8vo. price 24s.
- Hints on Etiquette and the Usages of Society;** with a Glance at Bad Habits. New Edition, revised (with Additions) by a Lady of Rank. Fcp. 8vo. price Half-a-Crown.
- Hole.—Prize Essay on the History and Management of Literary, Scientific, and Mechanical Institutions,** and especially how far they may be developed and combined so as to promote the Moral Well-being and Industry of the Country. By JAMES HOLE. 8vo. price 6s.
- Lord Holland's Memoirs.—**Memoirs of the Whig Party during My Time. By HENRY RICHARD LORD HOLLAND. Edited by his Son, HENRY EDWARD LORD HOLLAND. Vols. I. and II. post 8vo. price 9s. 6d. each.
- Lord Holland's Foreign Reminiscences.** Edited by his Son, HENRY EDWARD LORD HOLLAND. Second Edition; with Facsimile. Post 8vo. price 10s. 6d.
- Holland.—Chapters on Mental Physiology.** By Sir HENRY HOLLAND, Bart., F. R. S., Physician-Extraordinary to the Queen. Founded chiefly on Chapters contained in *Medical Notes and Reflections*, by the same Author. 8vo. price 10s. 6d.
- Hook.—The Last Days of Our Lord's Ministry;** A Course of Lectures on the principal Events of Passion Week. By WALTER FARQUHAR HOOK, D.D., Chaplain in Ordinary to the Queen. New Edition. Fcp. 8vo. price 6s.
- Hooker and Arnott's British Flora;** comprising the Phanogamous or Flowering Plants, and the Ferns. The Sixth Edition, with Additions and Corrections, and numerous Figures, Illustrative of the Umbelliferous Plants, the Composite Plants, the Grasses, and the Ferns. 12mo. with 12 Plates, price 14s., with the Plates coloured, price 21s.
- Sir W. J. Hooker's Popular Guide to the Royal Botanic Gardens of Kew.** New Edition; with numerous Wood Engravings. 16mo. price Sixpence.

Horne.—An Introduction to the

Critical Study and Knowledge of the Holy Scriptures. By the Rev. THOMAS HORNE, B.D. New Edition, revised and corrected; with numerous Maps, and Facsimiles of Biblical Manuscripts. 5 vols. 8vo. price 63s.

Horne's Compendious Introduction

to the Study of the Bible. Being an Abridgement of the Author's *Introduction to the Critical Study and Knowledge of the Holy Scriptures*. New Edition; with Maps and other Engravings. 12mo. price 9s.

Howitt.—(A. M.) An Art Student

in Munich, By ANNA MARY HOWITT. 2 vols. post 8vo. price 14s.

Howitt.—The Children's Year.

By MARY HOWITT. With Four Illustrations, engraved by John Abson, from Original Designs by ANNA MARY HOWITT. Square 16mo. price 5s.

William Howitt's Boy's Country

Book. Being the real Life of a Country Boy, written by Himself; Exhibiting all the Amusements, Pleasures, and Pursuits of Children in the Country. New Edition; with 40 Woodcuts. Fcp. 8vo. price 6s.

Howitt.—The Rural Life of England.

By WILLIAM HOWITT. New Edition, corrected and revised; with Woodcuts by Bewick and Williams. Medium 8vo. 11s.

Howitt.—Visits to Remarkable

Places; Old Halls, Battle-Fields, and Scenes illustrative of Striking Passages in English History and Poetry. By WILLIAM HOWITT. New Edition; with 40 Woodcuts. Medium 8vo. 21s.

Second Series, chiefly in the

Counties of Northumberland and Durham, with a Stroll along the Border. With upwards of 40 Woodcuts. Medium 8vo. 21s.

Hudson's Plain Directions for

Making Wills in conformity with the Law; with a clear Exposition of the Law relating to the Distribution of Personal Estate in the case of Intestacy, two Forms of Wills, and much useful Information. New and enlarged Edition; including the provisions of the Wills Act Amendment Act. Fcp. 8vo. price 2s. 6d.

Hudson's Executor's Guide.

New and enlarged Edition; with the Addition of Directions for paying Succession Duties on Real Property under Wills and Intestacies, and a Table for finding the Values of Annuities and the Amount of Legacy and Succession Duty thereon. Fcp. 8vo. price 6s.

Hulbert.—The Gospel revealed

to Job; or, Patriarchal Faith Illustrated in Thirty Lectures on the principal Passages of the Book of Job; With Explanatory, Illustrative, and Critical Notes. By the Rev. C. A. HULBERT, M.A., 8vo. price 15s.

Humbley.—Journal of a Cavalry

Officer; including the memorable Sikh Campaign of 1845-6. By W. W. HUMBLY, M.A., Captain, 9th Queen's Royal Lancers. With Plans and Map. Royal 8vo. price 21s.

Humboldt's Aspects of Nature.

Translated, with the Author's authority, by Mrs. SARRIS. New Edition. 16mo. price 5s.; or in 2 vols. 3s. 6d. each cloth; 2s. 6d. each sewed.

Humboldt's Cosmos.—Trans-

lated with the Author's authority, by Mrs. SARRIS. Vols. I. and II. 16mo. Half-a-Crown each, sewed, 3s. 6d. each cloth; or in post 8vo. 12s. 6d. each cloth. Vol. III. post 8vo. 12s. 6d. cloth; or in 16mo. Part I. 2s. 6d. sewed, 3s. 6d. cloth; and Part II. 3s. sewed, 4s. cloth.

Humphreys.—Sentiments and

Similes of Shakspeare. With an elaborately illuminated border in the characteristic style of the Elizabethan Period; massive carved covers, and other Embellishments, designed and executed by H. N. HUMPHREYS. Square, post 8vo. price 21s.

Hunt.—Researches on Light in

its Chemical Relations; Embracing a Consideration of all the Photographic Processes. By ROBERT HUNT, F.R.S., Professor of Physics in the Metropolitan School of Science. Second Edition; with Plate and Woodcuts. 8vo. price 10s. 6d.

Mrs. Jameson's Legends of the

Saints and Martyrs. Forming the First Series of *Sacred and Legendary Art*. Second Edition; with numerous Woodcuts, and 16 Etchings by the Author. Square crown 8vo. price 25s.

Mrs. Jameson's Legends of the

Monastic Orders, as represented in the Fine Arts. Forming the Second Series of *Sacred and Legendary Art*. Second Edition, corrected and enlarged; with 11 Etchings by the Author, and 88 Woodcuts. Square crown 8vo. price 25s.

Mrs. Jameson's Legends of the

Madonna, as represented in the Fine Arts. Forming the Third Series of *Sacred and Legendary Art*. With 53 Drawings by the Author, and 152 Wood Engravings. Square crown 8vo. price 25s.

- Jameson.—A Commonplace Book** of Thoughts, Mémoires, and Fancies, Original and Selected. Part I. Ethics and Character; Part II. Literature and Art. By Mrs. JAMESON. With Etchings and Wood Engravings. Square crown 8vo. [Just ready.]
- Lord Jeffrey's Contributions to the Edinburgh Review.** A New Edition, complete in One Volume; with a Portrait engraved by HENRY ROBINSON, and a Vignette View of Craighook, engraved by J. COUSEN. Square crown 8vo. 5s. cloth; or 8s. calf.
- *. Also a LIBRARY EDITION, in 3 vols. 8vo. price 42s.
- Bishop Jeremy Taylor's Entire Works:** With his Life, by Bishop HANMER. Revised and corrected by the Rev. CHARLES PADE EDEN, Fellow of Oriel College, Oxford. Now complete in 10 vols. 8vo. price 5l. 5s.
- Jesse.—Russia and the War.** By Captain Jesse (late Unattached), Author of Murray's Handbook for Russia, etc. Crown 8vo. with Plans, price 2s. 6d.
- Johnston.—A New Dictionary of Geography, Descriptive, Physical, Statistical, and Historical; Forming a complete General Gazetteer of the World.** By ALEXANDER KEITH JOHNSTON, F.R.S.E., F.R.G.S.F.G.S. In One Volume of 1,440 pages; comprising nearly 40,000 Names of Places. 8vo. price 36s. cloth; or half-bound in russia, 41s.
- Kemble.—The Saxons in England: A History of the English Commonwealth till the period of the Norman Conquest.** By JOHN MITCHELL KEMBLE, M.A., F.C.P.S., etc. 2 vols. 8vo. price 26s.
- Kent.—Aletheia; or, the Doom of Mythology.** With other Poems. By WILLIAM CHARLES MARK KENT. Fcp. 8vo. price 7s. 6d.
- Kippis's Collection of Hymns and Psalms for Public and Private Worship.** New Edition; including a New Supplement by the Rev. EDMUND KELL, M.A. 18mo. price 4s. cloth; or 4s. 6d. roan.
- Kirby.—The Life of the Rev. WILLIAM KIRBY, M.A., Rector of Barham.** Author of one of the Bridgewater Treatises, and Joint-Author of the *Introduction to Entomology*. By the Rev. JOHN FARRMAN, M.A. With Portrait, Vignette, and Facsimile. 8vo. price 16s.
- Kirby & Spence's Introduction to Entomology; or, Elements of the Natural History of Insects; comprising an account of noxious and useful Insects, of their Metamorphoses, Food, Stragings, Habitations, Societies, Manners, Noses, Hybernation, Instincts, etc.** New Edition. 2 vols. 8vo. with Plates, price 51s. 6d.
- The Lady Una and her Queen-dom; or, Reform at the Right End.** By the Author of *Home Truths for Home Peasants, etc.* Fcp. 8vo. price 7s.
- Laing's (S.) Observations on the Social and Political State of Denmark and the Duchies of Sleswick and Holstein in 1851: Being the Third Series of Notes of a Traveller.** 8vo. price 12s.
- Laing's (S.) Observations on the Social and Political State of the European People in 1846 and 1849: Being the Second Series of Notes of a Traveller.** 8vo. price 14s.
- L. E. L.—The Poetical Works of Letitia Elizabeth Landon.** New Edition; with 3 Vignettes by Richard Doyle. 2 vols. 16mo. price 10s. cloth; morocco, 12s.
- Dr. Latham on Diseases of the Heart.** Lectures on Subjects connected with Clinical Medicine; Diseases of the Heart. By P. M. LATHAM, M.D., Physician Extraordinary to the Queen. New Edition. 2 vols. 12mo. price 16s.
- Mrs. R. Lee's Elements of Natural History; or First Principles of Zoology; comprising the Principles of Classification, interspersed with amusing and instructive Accounts of the most remarkable Animals.** New Edition, enlarged; with numerous additional Woodcuts. Fcp. 8vo. price 7s. 6d.
- Letters on Happiness, addressed to a Friend.** By the Author of *Letters to My Unknown Friends, etc.* Fcp. 8vo. price 6s.
- Letters to my Unknown Friends** By a Lady, Author of *Letters on Happiness.* Fourth and cheaper Edition. Fcp. 8vo. price 6s.
- Lindley.—The Theory of Horticulture; Or, an Attempt to explain the principal Operations of Gardening upon Physiological Principles.** By JOHN LINDLEY, Ph.D. F.R.S. New Edition, revised and improved; with Wood Engravings. 8vo. [In the press.]

LARDNER'S CABINET CYCLOPÆDIA.

Of History, Biography, Literature, the Arts and Sciences, Natural History, and Manufactures: A Series of Original Works by

SIR JOHN HERSCHEL,
SIR JAMES MACKINTOSH,
ROBERT SOUTHEY,
SIR DAVID BREWSTER,
THOMAS KEIGHTLEY,
JOHN FORSTER,

SIR WALTER SCOTT,
THOMAS MOORE,
BISHOP THIRLWALL,
THE REV. G. R. GLEIG,
J. C. L. DE SISMONDI,
JOHN PHILLIPS, F.R.S., G.S.

AND OTHER EMINENT WRITERS.

Complete in 132 vols. Fcp. 8vo. with Vignette Titles, price, in cloth, Nineteen Guineas, The Works *separately*, in Sets or Series, price Three Shillings and Sixpence each Volume.

A List of the Works composing the CABINET CYCLOPÆDIA:—

- | | |
|---|---|
| 1. Bell's History of Russia . . . 3 vols. 10s. 6d. | 34. Lardner on Heat . . . 1 vol. 3s. 6d. |
| 2. Bell's Lives of British Poets, 2 vols. 7s. | 35. Lardner's Hydrostatics and Pneumatics . . . 1 vol. 3s. 6d. |
| 3. Brewster's Optics, . . . 1 vol. 3s. 6d. | 36. Lardner and Walker's Electricity and Magnetism, 2 vols. 7s. |
| 4. Cooley's Maritime and Inland Discovery . . . 3 vols. 10s. 6d. | 37. Mackintosh, Forster, and Courtenay's Lives of British Statesmen . . . 7 vols. 24s. 6d. |
| 5. Crowe's History of France, 3 vols. 10s. 6d. | 38. Mackintosh, Wallace, and Bell's History of England . . . 10 vols. 35s. |
| 6. De Morgan on Probability, 1 vol. 3s. 6d. | 39. Montgomery and Shelley's Eminent Italian, Spanish, and Portuguese Authors, 3 vols. 10s. 6d. |
| 7. De Sismondi's History of the Italian Republics . . . 1 vol. 3s. 6d. | 40. Moore's History of Ireland, 4 vols. 14s. |
| 8. De Sismondi's Fall of the Human Empire . . . 2 vols. 7s. | 41. Nicolas's Chronology of History . . . 1 vol. 3s. 6d. |
| 9. Donovan's Chemistry . . . 1 vol. 3s. 6d. | 42. Phillips' Treatise on Geology . . . 2 vols. 7s. |
| 10. Donovan's Domestic Economy . . . 2 vols. 7s. | 43. Powell's History of Natural Philosophy . . . 1 vol. 3s. 6d. |
| 11. Dunham's Spain and Portugal . . . 5 vols. 17s. 6d. | 44. Porter's Treatise on the Manufacture of Silk . . . 1 vol. 3s. 6d. |
| 12. Dunham's History of Denmark, Sweden, and Norway . . . 3 vols. 10s. 6d. | 45. Porter's Manufacture of Porcelain and Glass . . . 1 vol. 3s. 6d. |
| 13. Dunham's History of Poland . . . 1 vol. 3s. 6d. | 46. Roscoe's British Lawyers, 1 vol. 3s. 6d. |
| 14. Dunham's Germanic Empire . . . 3 vols. 10s. 6d. | 47. Scott's History of Scotland . . . 2 vols. 7s. |
| 15. Dunham's Europe during the Middle Ages . . . 4 vols. 14s. | 48. Shelley's Lives of Eminent French Authors . . . 2 vols. 7s. |
| 16. Dunham's British Dramatists . . . 2 vols. 7s. | 49. Shuckard and Swainson's Insects . . . 1 vol. 3s. 6d. |
| 17. Dunham's Lives of Early Writers of Great Britain, 1 vol. 3s. 6d. | 50. Southey's Lives of British Admirals . . . 5 vols. 17s. 6d. |
| 18. Ferguson's History of the United States . . . 2 vols. 7s. | 51. Stebbing's Church History, 2 vols. 7s. |
| 19. Fosbrooke's Greek and Roman Antiquities . . . 2 vols. 7s. | 52. Stebbing's History of the Reformation . . . 2 vols. 7s. |
| 20. Forster's Lives of the Statesmen of the Commonwealth . . . 5 vols. 17s. 6d. | 53. Swainson's Discourse on Natural History . . . 1 vol. 3s. 6d. |
| 21. Gley's Lives of British Military Commanders 3 vols. 10s. 6d. | 54. Swainson's Natural History and Classification of Animals . . . 1 vol. 3s. 6d. |
| 22. Grant's History of the Netherlands . . . 1 vol. 3s. 6d. | 55. Swainson's Habits and Instincts of Animals . . . 1 vol. 3s. 6d. |
| 23. Henslow's Botany . . . 1 vol. 3s. 6d. | 56. Swainson's Birds . . . 2 vols. 7s. |
| 24. Herschel's Astronomy . . . 1 vol. 3s. 6d. | 57. Swainson's Fish, Reptiles, etc. 2 vols. 7s. |
| 25. Herschel's Discourse on Natural Philosophy . . . 1 vol. 3s. 6d. | 58. Swainson's Quadrupeds . . . 1 vol. 3s. 6d. |
| 26. History of Rome . . . 2 vols. 7s. | 59. Swainson's Shells and Shell-fish . . . 1 vol. 3s. 6d. |
| 27. History of Switzerland . . . 1 vol. 3s. 6d. | 60. Swainson's Animals in Mechanisms . . . 1 vol. 3s. 6d. |
| 28. Holland's Manufactures in Metal, . . . 3 vols. 10s. 6d. | 61. Swainson's Taxidermy and Biography of Zoologists 1 vol. 3s. 6d. |
| 29. James's Lives of Foreign Statesmen . . . 5 vols. 17s. 6d. | 62. Thirlwall's History of Greece 8 vols. 28s. |
| 30. Kater and Lardner's Mechanics . . . 1 vol. 2s. 6d. | |
| 31. Keightley's Outlines of History . . . 1 vol. 3s. 6d. | |
| 32. Lardner's Arithmetic . . . 1 vol. 3s. 6d. | |
| 33. Lardner's Geometry . . . 1 vol. 3s. 6d. | |

Dr. John Lindley's Introduction to Botany. New Edition, with Corrections and copious Additions; Six Plates and numerous Woodcuts. 8vo. price 34s.

Lidwood.—Anthologia Oxoniensis; sive, Florilegium e lusibus poeticalibus diversorum Oxoniensium Græcis et Latinis scriptis. Curante GUILIEMO LIDWOOD, M.A. Alibi Christi Alumno. 8vo. price 14s.

Dr. Little on Deformities.—On the Nature and Treatment of Deformities of the Human Frame. By W. J. LITTLE, M.D., Physician to the London Hospital, &c. With 100 Woodcuts and Diagrams. 8vo. price 16s.

Litton.—The Church of Christ, in its Idea, Attributes, and Ministry: With a particular Reference to the Controversy on the Subject between the Romanists and Protestants. By the Rev. EDWARD ARTHUR LITTON, M.A., Vice-Principal of St. Edmund Hall, Oxford. 8vo. price 16s.

Loch.—A practical Legal Guide for Sailors and Merchants during War: With Appendices containing the Orders in Council and other Official Documents relating to the present War. By WILLIAM ANAS LOCH, of the Hon. Society of Lincoln's Inn. 8vo. price 9s. 6d.

Lorimer's (C.) Letters to a Young Master Mariner on some Subjects connected with his Calling. New Edition. Fcp. 8vo. price 6s. 6d.

Loudon's Self-Instruction for Young Gardeners, Foresters, Bailiffs, Land Stewards, and Farmers: in Arithmetic, Book-keeping, Geometry, Mensuration, Practical Trigonometry, Mechanics, Land-Surveying, Levelling, Planning and Mapping, Architectural Drawing, and Isometrical Projection and Perspective. 8vo. with Portrait, price 7s. 6d.

Loudon's Encyclopedia of Gardening; comprising the Theory and Practice of Horticulure, Floriculture, Arboriculture, and Landscape Gardening: Including all the latest Improvements; with many hundred Woodcuts. New Edition, corrected and improved by Mrs. Loudon. 8vo. price 50s.

Loudon's Encyclopedia of Trees and Shrubs; or the Arboretum et Fruticetum Britannicum abridged: Containing the Hardy Trees and Shrubs of Great Britain, Native and Foreign, Scientifically and Popularly Described: with their Propagation, Culture, and Uses in the Arts; and with Engravings of nearly all the Species. With about 2,000 Woodcuts. 8vo. price 50s.

Loudon's Encyclopedia of Agriculture; comprising the Theory and Practice of the Valuation, Transfer, Leasing-out, Improvement, and Management of Landed Property, and of the Cultivation and Economy of the Animal and Vegetable Productions of Agriculture. New Edition; with 1,100 Woodcuts. 8vo. price 80s.

Loudon's Encyclopedia of Plants, including all the Plants which are now found in, or have been introduced into, Great Britain, giving their Natural History, accompanied by such descriptions, engraved Figures, and elementary details, as may enable a beginner, who is a mere English reader, to discover the name of every Plant which he may find in flower, and acquire all the information respecting it which is useful and interesting. New Edition, corrected throughout and brought down to the year 1855, by Mrs. Loudon and Gnomon Dow, Esq., F.L.S., &c. 8vo. [In the Spring.]

Loudon's Encyclopedia of Cottage, Farm, and Villa Architecture and Furniture; containing numerous Designs, from the Villa to the Cottage and the Farm, including Farm Houses, Farmhouses, and other Agricultural Buildings; Country Inns, Public Houses, and Parochial Schools, with the requisite Fittings-up, Fixtures, and Furniture, and appropriate Offices, Gardens, and Garden Scenery. New Edition, edited by Mrs. Loudon; with 2,000 Woodcuts. 8vo. price 63s.

Loudon's Hortus Britannicus; Or, Catalogue of all the Plants indigenous to, cultivated in, or introduced into Britain. An entirely New Edition corrected throughout: With a Supplement, including all the New Plants, and a New General Index to the whole Work. Edited by Mrs. Loudon; assisted by W. H. Baxter and David Wootton. 8vo. price 31s. 6d.—The Supplement separately, price 14s.

Mrs. Loudon's Amateur Gardener's Calendar; Being a Monthly Guide as to what should be avoided as well as what should be done in a Garden in each Month: with plain Rules how to do what is requisite. 16mo. with Woodcuts, 7s. 6d.

Mrs. Loudon's Lady's Country Companion; or, How to Enjoy a Country Life Rationally. Fourth Edition, with Plates and Wood Engravings. Fcp. 8vo. price 5s.

Low.—A Treatise on the Domesticated Animals of the British Islands: comprehending the Natural and Economical History of Species and Varieties; the Description of the Properties of external Form; and Observations on the Principles and Practice of Breeding. By D. Low, Esq., F.R.S.E. 8vo. with Woodcuts, price 55s.

Low's Elements of Practical

Agriculture; comprehending the Cultivation of Plants, the Husbandry of the Domestic Animals, and the Economy of the Farm. New Edition; with 200 Woodcuts. 8vo. 21s.

Macaulay.—Speeches of the

Right Hon. T. B. Macaulay, M.P. Corrected by HIMSELF. 8vo. price 12s.

Macaulay.—The History of England

from the Accession of James II. By THOMAS BABINGTON MACAULAY. New Edition. Vols. I. and II. 8vo. price 52s.

Mr. Macaulay's Critical and

Historical Essays contributed to the Edinburgh Review. Four Editions, as follows:—

1. LIBRARY EDITION (the Seventh), in 3 vols. 8vo. price 36s.
2. Complete in ONE VOLUME, with Portrait and Vignette. Square crown 8vo. price 21s. cloth; or 30s. calf.
3. ANOTHER EDITION, in 3 vols. fcp. 8vo. price 21s.
4. PEOPLE'S EDITION, in 2 vols. crown 8vo. price 6s. cloth.

Macaulay.—Lays of Ancient

Rome, 1877, and the Armada. By THOMAS BABINGTON MACAULAY. New Edition. 16mo. price 4s. 6d. cloth; or 10s. 6d. bound in morocco.

Mr. Macaulay's Lays of Ancient

Rome. With numerous Illustrations, Original and from the Antique, drawn on Wood by George Scott, jun. New Edition. Fcp. 4to. price 21s. boards; or 42s. bound in morocco.

Macdonald.—Villa Verocchio;

or the Youth of Leonardo da Vinci; A Tale. By the late DIANA LOUISA MACDONALD. Fcp. 8vo. price 6s.

Macintosh.—A Military Tour in

European Turkey, the Crimea, and on the Eastern Shores of the Black Sea; including Routes across the Balkan into Bulgaria, and Excursions in the Turkish, Russian, and Persian Provinces of the Caucasian Range; with Strategic Observations on the Probable Scene of the Operations of the Allied Expeditionary Force. By Major-Gen. A. F. MACKINTOSH, K.H., F.R.G.S., F.G.S., Commanding Her Majesty's Troops in the Ionian Islands. With Maps. 2 vols. post 8vo. price 21s.

Sir James Mackintosh's History

of England from the Earliest Times to the final Establishment of the Reformation. Library Edition, revised by the Author's Son. 2 vols. 8vo. price 21s.

Mackintosh.—Sir James Mack-

intosh's Miscellaneous Works; including his Contributions to the Edinburgh Review. Complete in One Volume; with Portrait and Vignette. Square crown 8vo. price 21s. cloth; or 30s. bound in calf.

*. Also a NEW EDITION, in 3 vols. fcp. 8vo. price 21s.

M'Culloch.—A Dictionary,

Practical, Theoretical, and Historical, of Commerce and Commercial Navigation. Illustrated with Maps and Plans. By J. R. M'CULLOCH, Esq. New Edition; embracing a large mass of new and important information in regard to the Trade, Commercial Law, and Navigation of this and other Countries. 8vo. price 50s. cloth; half-russia, with flexible back, 55s.

M'Culloch.—A Dictionary,

Geographical, Statistical, and Historical, of the various Countries, Places, and Principal Natural Objects in the World. By J. R. M'CULLOCH, Esq. Illustrated with Six large Maps. New Edition, with a Supplement, comprising the Population of Great Britain from the Census of 1851. 2 vols. 8vo. price 62s.

M'Culloch.—An Account, Des-

criptive and Statistical of the British Empire; Exhibiting its Extent, Physical Capacities, Population, Industry, and Civil and Religious Institutions. By J. R. M'CULLOCH, Esq. Fourth Edition, revised; with an Appendix of Tables. 2 vols. 8vo. price 42s.

Maitland.—The Church in the

Catacombs; A Description of the Primitive Church of Rome, illustrated by its Sepulchral Remains. By the Rev. CHARLES MAITLAND. New Edition, with many Woodcuts. 8vo. price 14s.

Mrs. Marcet's Conversations on

Chemistry, in which the Elements of that Science are familiarly Explained and Illustrated by Experiments. New Edition, enlarged and improved. 2 vols. fcp. 8vo. price 14s.

Mrs. Marcet's Conversations on

Natural Philosophy, in which the Elements of that Science are familiarly explained. New Edition, enlarged and corrected; with 23 Plates. Fcp. 8vo. price 10s. 6d.

Mrs. Marcet's Conversations on Political Economy, in which the Elements of that Science are familiarly explained. New Edition. Fcp. 8vo. price 7s. 6d.

Mrs. Marcet's Conversations on Vegetable Physiology, comprehending the Elements of Botany, with their Application to Agriculture. New Edition; with Four Plates. Fcp. 8vo. price 9s.

Mrs. Marcet's Conversations on Land and Water. New Edition, revised and corrected; with a coloured Map, shewing the comparative Altitude of Mountains. Fcp. 8vo. price 8s. 6d.

Martineau.—Church History in England: Being a Sketch of the History of the Church of England from the Earliest Times to the Period of the Reformation. By the Rev. ARTHUR MARTINEAU, M.A., late Fellow of Trinity College, Cambridge. 12mo. price 6s.

Maunder's Biographical Treasury, consisting of Memoirs, Sketches, and brief Notices of above 12,000 Eminent Persons of all Ages and Nations, from the Earliest Period of History. Eighth Edition, revised throughout, and brought down to the close of the year 1853. Fcp. 8vo. 10s. cloth; bound in roan, 12s.; calf, 12s. 6d.

Maunder's Historical Treasury, comprising a General Introductory Outline of Universal History, Ancient and Modern, and a Series of separate Histories of every principal Nation. New Edition; revised throughout, and brought down to the Present Time. Fcp. 8vo. 10s. cloth; roan, 12s.; calf, 12s. 6d.

Maunder's Scientific and Literary Treasury: A New and Popular Encyclopedia of Science and the Belles-Lettres; including all Branches of Science, and every subject connected with Literature and Art. New Edition. Fcp. 8vo. price 10s. cloth; bound in roan, 12s.; calf lettered, 12s. 6d.

Maunder's Treasury of Natural History: Or, a Popular Dictionary of Animated Nature; in which the Zoological Characteristics that distinguish the different Classes, Genera, and Species, are combined with a variety of interesting Information illustrative of the Animal Kingdom. With 900 Woodcuts. New Edition; with 900 Woodcuts. Fcp. 8vo. price 10s. cloth; roan, 12s.; calf, 12s. 6d.

Maunder's Treasury of Knowledge, and Library of Reference. Comprising an English Dictionary and Grammar, an Universal Gazetteer, a Classical Dictionary, a Chronology, a Law Dictionary, a Synopsis of the Feudage, numerous useful Tables, etc. The Twentieth Edition revised and corrected; With some Additions. Fcp. 8vo. price 10s. cloth; bound in roan, 12s.; calf, 12s. 6d.

Merivale.—A History of the Romans under the Empire. By the Rev. CHARLES MERIVALE, B.D., late Fellow of St. John's College, Cambridge. Vols. I. and II. 8vo. price 22s.; and Vol. III. completing the History to the Establishment of the Monarchy by Augustus, price 14s.

Merivale.—The Fall of the Roman Republic: A Short History of the last Century of the Commonwealth. By the Rev. CHARLES MERIVALE, B.D., late Fellow of St. John's College, Cambridge. 12mo. price 7s. 6d.

Merivale.—An Account of the Life and Letters of Cicero. Translated from the German of Abeken; and Edited by the Rev. CHARLES MERIVALE, B.D. 12mo. price 9s. 6d.

Milner.—The Baltic; Its Gates, Shores, and Cities; With a Notice of the White Sea, etc. By the Rev. T. MILNER, M.A., F.R.G.S. Post 8vo. [Just ready.]

Milner's History of the Church of Christ. With Additions by the late Rev. ISAAC MILNER, D.D., F.R.S. A New Edition, revised, with additional Notes by the Rev. T. GRANHAM, B.D. 4 vols. 8vo. price 82s.

Montgomery.—Memoirs of the Life and Writings of James Montgomery; including Selections from his Correspondence and Conversations. By JOHN HOLLAND and JAMES EVERETT. [In the press.]

Montgomery.—Original Hymns for Public, Social, and Private Devotion. By JAMES MONTGOMERY. 18mo. 6s. 6d.

James Montgomery's Poetical Works; Collective Edition; with the Author's Autobiographical Preface, complete in One Volume; with Portrait and Vignette. Square crown 8vo. price 10s. 6d. cloth; morocco, 31s.—Or in 4 vols. fcp. 8vo. with Portrait, and seven Plates, price 20s. cloth; morocco, 36s.

Moore.—Man and his Motives.

By GEORGE MOORE, M.D., Member of the Royal College of Physicians. *Third and cheaper Edition.* Fcp. 8vo. price 6s.

Moore.—The Power of the Soul

over the Body, considered in relation to Health and Morals. By GEORGE MOORE, M.D., Member of the Royal College of Physicians, etc. *Fifth and cheaper Edition.* Fcp. 8vo. price 6s.

Moore.—The Use of the Body in

relation to the Mind. By GEORGE MOORE, M.D., Member of the Royal College of Physicians. *Third and cheaper Edition.* Fcp. 8vo. price 6s.

Moore.—Health, Disease, and

Remedy, familiarly and practically considered in a few of their Relations to the Blood. By GEORGE MOORE, M.D. Post 8vo. 7s. 6d.

Moore.—Memoirs, Journal, and

Correspondence of Thomas Moore. Edited by the Right Hon. LORD JOHN RUSSELL, M.P. With Portraits and Vignette Illustrations. Vols. I. to VI. post 8vo. 10s. 6d. each.

Vols. VII. and VIII. completing the work, are nearly ready.

Thomas Moore's Poetical Works.

Containing the Author's recent Introduction and Notes. Complete in One Volume; with a Portrait, and a View of Sloperton Cottage. Medium 8vo. price 21s. cloth; morocco 42s. Or in 10 vols. fcp. 8vo. with Portrait, and 19 Plates, price 35s.

Moore.—Songs, Ballads, and

Sacred Songs. By THOMAS MOORE, Author of *Lalla Rookh*, etc. First collected Edition, with Vignette by R. Doyle. 16mo. price 4s. cloth; 12s. 6d. bound in morocco.

Moore's Irish Melodies. New

Edition, with the Autobiographical Preface from the Collective Edition of Mr. Moore's Poetical Works, and a Vignette Title by D. Macilise, R.A. 16mo. price 5s. cloth; 12s. 6d. bound in morocco.

Moore's Irish Melodies. Illus-

trated by D. Macilise, R.A. New and cheaper Edition; with 161 Designs, and the whole of the Letter-press engraved on Steel, by F. P. Becker. Super royal 8vo. price 31s. 6d. boards; bound in morocco, £2. 12s. 6d.

*. The Original Edition, in Imperial 8vo. price 63s. boards; morocco, £1. 14s. 6d.; Fools, £6. 6s. boards,—may still be had.

Moore's Lalla Rookh: An Ori-

ental Romance. New Edition; with the Autobiographical Preface from the Collective Edition of Mr. Moore's Poetical Works, and a Vignette Title by D. Macilise, R.A. 16mo. 5s. cloth; or 12s. 6d. morocco.

Moore's Lalla Rookh: An Ori-

ental Romance. With 15 highly-finished Steel Plates, from Designs by Carboulet, Meadows, and Stephanoff. New Edition. Square crown 8vo. 15s. cloth; morocco, 25s.

A few copies of the Original Edition, in royal 8vo. price One Guinea, still remain.

Morton's Manual of Pharmacy

for the Student of Veterinary Medicine; Containing the Substances employed at the Royal Veterinary College, with an attempt at their Classification; and the Pharmacopœia of that Institution. *Fifth Edition.* Fcp. 8vo. price 10s.

Moseley.—The Mechanical Prin-

ciples of Engineering and Architecture. By the Rev. H. MOSELEY, M.A., F.R.S., Professor of Natural Philosophy and Astronomy in King's College, London. 8vo. price 24s.

Mure.—A Critical History of

the Language and Literature of Ancient Greece. By WILLIAM MURE, M.P. of Caldwell. Vols. I. to III. 8vo. price 35s.—Vol. IV. price 15s.

Murray's Encyclopædia of Geo-

graphy: Comprising a complete Description of the Earth; exhibiting its Relation to the Heavenly Bodies, its Physical Structure, the Natural History of each Country, and the Industry, Commerce, Political Institutions, and Civil and Social State of All Nations. Second Edition; with 52 Maps, and upwards of 1,000 other Woodcuts. 8vo. price 60s.

Neale.—“Risen from the

Ranks;” Or, Conduct *versus* Caste. By the Rev. ERSKINE NEALE, M.A., Rector of Kirton, Suffolk. Fcp. 8vo. price 6s.

Neale.—The Riches that bring

no Sorrow. By the Rev. ERSKINE NEALE, M.A. Fcp. 8vo. price 6s.

Neale.—The Earthly Resting

Places of the Just. By the Rev. ERSKINE NEALE, M.A. Fcp. 8vo. with Woodcuts, 7s.

Neale.—The Closing Scene; or Christianity and Infidelity contrasted in the Last Hours of Remarkable Persons. By the Rev. ERSKINE NEALE, M.A. New Edition. 2 vols. fcp. 8vo. price 12s.; or separately, 6s. each.

Newman.—Discourses addressed to Mixed Congregations. By JOHN HENRY NEWMAN, Priest of the Oratory of St. Philip Neri. Second Edition. 8vo. price 12s.

Oldacre.—The Last of the Old Squires; A Sketch. By CEDRIC OLDACRE, Esq., of Sax-Norwambury, sometimes of Christ Church, Oxon. Crown 8vo. 2s. 6d.

Oldmixon.—Gleanings from Piccadilly to Peru. By J. W. OLDMIXON, Commander R.N. With Illustrations printed in Colours. Post 8vo. [Just ready.]

Opie (Mrs.)—Memorials of the Life of Amelia Opie. Selected and Arranged from her Letters, Diaries, and other Manuscripts. By CECILIA LOVE BRIDGEMAN. Second Edition; with Portrait. 8vo. price 10s. 6d.

Stray Leaves from an Arctic Journal; or, Eighteen Months in the Polar Regions in search of Sir John Franklin's Expedition. By Lieut. N. OSBORN, R.N., Commanding H.M.S.V. *Pioneer*. With Map and 4 coloured Plates. Post 8vo. price 12s.

Owen Jones.—Flowers and their Kindred Thoughts. A Series of Stanzas. By MARY ANNE BACON. With beautiful Illustrations of Flowers printed in Colours by Owen Jones. Imperial 8vo. price 81s. 6d. elegantly bound in calf.

Owen.—Lectures on the Comparative Anatomy and Physiology of the Invertebrate Animals. By RICHARD OWEN, F.R.S. Hunterian Professor in the Royal College of Surgeons. New Edition, corrected. 8vo. with Woodcuts. [In the press.]

Professor Owen's Lectures on the Comparative Anatomy and Physiology of the Vertebrate Animals. With numerous Woodcuts. Vol. I. 8vo. price 14s.

The Complete Works of Blaise Pascal. Translated from the French, with Memoirs, Introductions to the various Works, Editorial Notes, and Appendices. by GEORGE PARRIS, Esq. 3 vols. post 8vo. with Portrait, 25s. 6d.

Captain Peel's Travels in Nubia.—A Ride through the Nubian Desert. By Captain W. PEAR, R.N. Post 8vo. with a Route Map, price 5s.

Pereira's Treatise on Food and Diet. With Observations on the Dietetical Regimen suited for Disordered States of the Digestive Organs; and an Account of the Dietaries of some of the principal Metropolitan and other Establishments for Paupers, Lunatics, Criminals, Children, the Sick, etc. 8vo. 16s.

Peschel's Elements of Physics. Translated from the German, with Notes, by E. WARR. With Diagrams and Woodcuts. 3 vols. fcp. 8vo. price 21s.

Phillips.—A Guide to Geology. By JOHN PHILLIPS, M.A., F.R.S., F.G.S., Deputy Reader in Geology in the University of Oxford. Fourth Edition, corrected to the Present Time; with 4 Plates. Fcp. 8vo. price 5s.

Phillips's Elementary Introduction to Mineralogy. A New Edition, with extensive Alterations and Additions, by H. J. BROOKER, F.R.S., F.G.S., and W. H. MILLER, M.A., F.G.S., Professor of Mineralogy in the University of Cambridge. With numerous Wood Engravings. Post 8vo. price 15s.

Phillips.—Figures and Descriptions of the Palaeozoic Fossils of Cornwall, Devon, and West Somerset; observed in the course of the Ordnance Geological Survey of that District. By JOHN PHILLIPS, M.A. etc. 8vo. with 66 Plates, price 3s.

Captain Portlock's Report on the Geology of the County of Londonderry, and of Parts of Tyrone and Fermanagh, examined and described under the Authority of the Master-General and Board of Ordnance. 8vo. with 45 Plates, price 24s.

Power's Sketches in New Zealand, with Pen and Pencil. From a Journal kept in that Country, from July 1805 to June 1808. With Plates and Woodcuts. Post 8vo. 12s.

Psychological Inquiries, in a Series of Essays intended to illustrate the Influence of the Physical Organization on the Mental Faculties. Fcp. 8vo. price 2s.

Pulman's Vade-Mecum of Fly-

Fishing for Trout; being a complete Practical Treatise on that Branch of the Art of Angling; with plain and copious Instructions for the Manufacture of Artificial Flies. Third Edition, with Woodcuts. Fcp. 8vo. price 6s.

Pycroft's Course of English

Reading, adapted to every Taste and Capacity; With Literary Anecdotes. New and cheaper Edition. Fcp. 8vo. price 6s.

Dr. Reece's Medical Guide; for

the use of the Clergy, Heads of Families, Schools, and Junior Medical Practitioners: Comprising a complete Modern Dispensatory, and a Practical Treatise on the distinguishing Symptoms, Causes, Prevention, Cure, and Palliation of the Diseases incident to the Human Frame. Seventeenth Edition, corrected and enlarged by the Author's Son, Dr. H. REECE, M.R.C.S. etc. 8vo. price 12s.

Rich's Illustrated Companion

to the Latin Dictionary and Greek Lexicon: Forming a Glossary of all the Words representing Visible Objects connected with the Arts, Manufactures, and Every-day Life of the Ancients. With Woodcut Representations of nearly 2,000 Objects from the Antique. Post 8vo. price 21s.

Sir J. Richardson's Journal of

a Boat Voyage through Rupert's Land and the Arctic Sea, in Search of the Discovery Ships under Command of Sir John Franklin. With an Appendix on the Physical Geography of North America; a Map, Plates, and Woodcuts. 2 vols. 8vo. price 31s. 6d.

Horsemanship; or, the Art of

Riding and Managing a Horse, adapted to the Guidance of Ladies and Gentlemen on the Road and in the Field: With Instructions for Breaking in Colts and Young Horses. By Captain RICHARDSON, late of the 4th Light Dragoons. With 5 Line Engravings. Square crown 8vo. price 14s.

Riddle's Complete Latin-Eng-

lish and English-Latin Dictionary, for the use of Colleges and Schools. New and cheaper Edition, revised and corrected. 8vo. 21s.

Separately { The English-Latin Dictionary, 7s.
The Latin-English Dictionary, 15s.

Riddle's Copious and Critical

Latin-English Lexicon, founded on the German-Latin Dictionaries of Dr. William Freund. New and cheaper Edition. Post 4to. price 31s. 6d.

Riddle's Diamond Latin-Eng-

lish Dictionary; A Guide to the Meaning, Quality, and right Accentuation of Latin Classical Words. Royal 32mo. price 4s.

Rivers's Rose-Amateur's Guide;

containing ample Descriptions of all the fine leading varieties of Roses, regularly classed in their respective Families; their History and Mode of Culture. Fifth and cheaper Edition, much improved. Fcp. 8vo. price 9s. 6d.

Dr. E. Robinson's Greek and

English Lexicon of the Greek Testament. A New Edition, revised and in great part re-written. 8vo. price 13s.

Rogers.—Essays selected from

Contributions to the Edinburgh Review. By HENRY ROGERS. 2 vols. 8vo. price 24s.

Dr. Roget's Thesaurus of Eng-

lish Words and Phrases classified and arranged so as to facilitate the Expression of Ideas and assist in Literary Composition. New Edition, revised and enlarged. Medium 8vo. price 14s.

Rowton's Debater: A Series of

complete Debates, Outlines of Debates, and Questions for Discussion; with ample references to the best Sources of Information on each particular Topic. New Edition. Fcp. 8vo. price 6s.

Letters of Rachael Lady Rus-

sell. A New Edition, including several unpublished Letters. With Portraits, Vignettes, and Facsimile. 2 vols. post 8vo. price 15s.

The Life of William Lord Rus-

sell. By the Right Hon. Lord JOHN RUSSELL, M.P. The Fourth Edition, complete in One Volume; with a Portrait engraved on Steel by S. Bellin. Post 8vo. price 10s. 6d.

St. John (the Hon. F.)—Rambles

in Search of Sport, in Germany, France, Italy, and Russia. By the Honourable FRANK AND ST. JOHN. With Four coloured Plates. Post 8vo. price 9s. 6d.

St. John (H.)—The Indian Arch-

ipelago; Its History and Present State. By HORACE ST. JOHN. 2 vols. post 8vo. price 21s.

Mr. St. John's Work on Egypt.

1st: An Egyptian Pilgrimage. By JAMES AUGUSTUS ST. JOHN. 2 vols. post 8vo. 21s.

St. John (J. A.) There and Back Again in Search of Beauty. By J. A. St. JOHN. 2 vols. post 8vo. 21s.

The Saints our Example. By the Author of *Letters to my Unknown Friends*, etc. Fcp. 8vo. price 7s.

Schmitz.—History of Greece, from the Earliest Times to the Taking of Corinth by the Romans, B.C. 146, mainly based upon Bishop Thirlwall's History of Greece. By Dr. LEONARD SCHMITZ, F.R.S.E. Rector of the High School of Edinburgh. New Edition. 12mo. price 7s. 6d.

Sir Edward Seaward's Narrative of his Shipwreck, and consequent Discovery of certain Islands in the Caribbean Sea. Third Edition. 3 vols. post 8vo. 21s. —AN ARRIVEMENT, in 16mo. price 2s. 6d.

The Sermon in the Mount. Printed by C. Whittingham, uniformly with the *Thumb Bible*; bound and clasped. 6mo. price Eightpence.

The Sermon on the Mount. Printed on Silver; with Picture Subjects, numerous Landscapes and Illustrative Vignettes, and Illuminated Borders in Gold and Colours, designed by M. LEPELLE DU BOIS-GALLAIS. Square 18mo. price in ornamental boards, One Guinea; or 21s. 6d. bound in morocco.

Self-Denial the Preparation for Easter. By the Author of *Letters to my Unknown Friends*, etc. Fcp. 8vo. 2s. 6d.

Sewell.—Amy Herbert. By a Lady. Edited by the Rev. W. SEWELL, B.D. Fellow and Tutor of Exeter College, Oxford. New Edition. Fcp. 8vo. price 6s.

Sewell.—The Earl's Daughter. By the Author of *Amy Herbert*. Edited by the Rev. W. SEWELL, B.D. 2 vols. fcp. 8vo. 9s.

Sewell.—Gertrude: A Tale. By the Author of *Amy Herbert*. Edited by the Rev. W. SEWELL, B.D. New Edition. Fcp. 8vo. price 6s.

Sewell.—Laneton Parsonage: A Tale for Children, on the practical Use of a Portion of the Church Catechism. By the Author *Amy Herbert*. Edited by the Rev. W. SEWELL, B.D. New Edition. 3 vols. fcp. 8vo. price 16s.

Sewell.—Margaret Percival. By the Author of *Amy Herbert*. Edited by the Rev. W. SEWELL, B.D. New Edition. 2 vols. fcp. 8vo. price 12s.

By the same Author,

Katharine Ashton. New Edition. 3 vols. fcp. 8vo. price 12s.

The Experience of Life. New Edition. Fcp. 8vo. price 7s. 6d.

Readings for a Month Preparatory to Confirmation: Compiled from the Works of Writers of the Early and of the English Church. Fcp. 8vo. price 3s. 6d.

Readings for Every Day in Lent: Compiled from the Writings of BISHOP JEREMY TAYLOR. Fcp. 8vo. 4s.

Sharp's New British Gazetteer, or Topographical Dictionary of the British Islands and Narrow Seas; Comprising concise Descriptions of about Sixty Thousand Places, Seats, Natural Features, and Objects of Note, founded on the best Authorities; full Particulars of the Boundaries, Registered Electors, etc. of the Parliamentary Boroughs; with a reference under every name to the Sheet of the Ordnance Survey, as far as completed; and an Appendix, containing a General View of the Resources of the United Kingdom, a Short Chronology, and an Abstract of certain Results of the Census of 1851. 2 vols. 8vo. price £2. 15s.

The Family Shakspeare; in which nothing is added to the Original Text; but those Words and Expressions are omitted which cannot with propriety be read aloud. By T. BOWLER, Esq. F.R.S. New Edition, in volumes for the Pocket; with 36 Wood Engravings from Designs by Smirke, Howard, and other Artists. 6 vols. fcp. 8vo. price 30s.

* * * Also a LIBRARY EDITION; in One Volume. Medium 8vo. price 21s.

Short Whist; Its Rise, Progress, and Laws: With Observations to make any one a Whist Player. Containing also the Laws of Piquet, Cassino, Eckart, Cribbage, Backgammon. By Major A. * * * * * New Edition; to which are added, Precepts for Tyros. By Mrs. B * * * * * Fcp. 8vo. 2s.

Sinclair.—The Journey of Life.

By CATHERINE SINCLAIR, Author of *The Business of Life* (2 vols. fcp. 8vo. price 10s.) New Edition, corrected and enlarged. Fcp. 8vo. price 5s.

Sir Roger de Coverley. From

The Spectator. With Notes and Illustrations by W. HENRY WILLIS; and Twelve fine Wood Engravings, by JOHN THOMPSON from Designs by FREDERICK TAYLER. Crown 8vo. price 15s. boards; or 27s. bound in morocco.—A Cheap Edition, without Woodcuts, in 16mo. price One Shilling.

Smee's Elements of Electro-

Metalurgy. Third Edition, revised, corrected, and considerably enlarged; with Electrotypes and numerous Woodcuts. Post 8vo. price 10s. 6d.

Smith's Sacred Annals.—Sacred

Annals: Vol. III. The Gentile Nations; or, The History and Religion of the Egyptians, Assyrians, Babylonians, Medes, Persians, Greeks, and Romans, collected from ancient authors and Holy Scripture, and including the recent discoveries in Egyptian, Persian, and Assyrian Inscriptions: Forming a complete connection of Sacred and Profane History, and shewing the Fulfillment of Sacred Prophecy. By GEORGE SMITH, F.A.S., etc. In Two Parts, crown 8vo. price 12s.

By the same Author,

Sacred Annals: Vol. I. The

Patriarchal Age; or, Researches into the History and Religion of Mankind, from the Creation of the World to the Death of Isaac. Crown 8vo. price 10s.

Sacred Annals: Vol. II. The

Hebrew People; or, The History and Religion of the Israelites, from the Origin of the Nation to the Time of Christ. In Two Parts, crown 8vo. price 12s.

The Works of the Rev. Sydney

Smith; including his Contributions to the Edinburgh Review. Three Editions, as follows:—

1. LIBRARY EDITION (the Fourth), in 3 vols. 8vo. with Portrait, price 36s.
2. Complete in ONE VOLUME, with Portrait and Vignette. Square crown 8vo. price 21s. cloth; or 30s. calf.
3. A NEW EDITION, in 3 vols. fcp. price 21s.

The Rev. Sydney Smith's Ele-

mentary Sketches of Moral Philosophy, delivered at the Royal Institution in the Years 1804, 1805, and 1806. Second Edition. 8vo. price 12s.

The Life and Correspondence of

the late Robert Southey. Edited by his Son, the Rev. C. C. SOUTHEY, M.A. Vicar of Ardleigh. With Portraits, and Landscape Illustrations. 6 vols. post 8vo. 63s.

Southey's Life of Wesley; and

Rise and Progress of Methodism. New Edition, with Notes and Additions, by the late Samuel Taylor Coleridge, Esq., and the late Alexander Knox, Esq. Edited by the Rev. C. C. SOUTHEY, M.A. 2 vols. 8vo. with 2 Portraits, price 28s.

Southey's Commonplace Books.

Comprising—1. Choice Passages; with Collections for the History of Manners and Literature in England; 2. Special Collections on various Historical and Theological Subjects; 3. Analytical Readings in various branches of Literature; and 4. Original Memoranda, Literary and Miscellaneous. Edited by the Rev. J. W. WALKER, B.D. 4 vols. square crown 8vo. price £3 15s.

Each *Commonplace Book*, complete in itself, may be had separately as follows:—

- FIRST SERIES—CHOICE PASSAGES. 18s.
 SECOND SERIES—SPECIAL COLLECTIONS. 18s.
 THIRD SERIES—ANALYTICAL READINGS. 21s.
 FOURTH SERIES—ORIGINAL MEMORANDA. 21s.

Robert Southey's Complete Poet-

ical Works; containing all the Author's last Introductions and Notes. Complete in One Volume, with Portrait and Vignette. Medium 8vo. price 21s. cloth; 42s. bound in morocco. Or in 10 vols. fcp. 8vo. with Portrait and 19 Plates, price 35s.

Select Works of the British

Poets; from Chaucer to Lovelace, inclusive. With Biographical Sketches by the late HENRY SOUTHBY. Medium 8vo. 30s.

Southey's The Doctor etc. Com-

plete in One Volume. Edited by the Rev. J. W. WALKER, B.D. With Portrait, Vignette, Bust, and coloured Plate. New Edition. Square crown 8vo. price 21s.

Sir James Stephen's Lectures

on the History of France. Second Edition. 2 vols. 8vo. price 24s.

Sir James Stephen's Essays in

Ecclesiastical Biography; from the Edinburgh Review. Third Edition. 2 vols. 8vo. price 24s.

Stonehenge. — The Greyhound :

Being a Treatise on the Art of Breeding, Rearing, and Training Greyhounds for Public Running; their Diseases and Treatment; Containing also, Rules for the Management of Coursing Meetings, and for the Decision of Courses. By BROOKMAN, With numerous Portraits of Greyhounds, etc., engraved on Wood, and a Frontispiece engraved on Steel. Square crown 8vo. price 21s.

Stow. — The Training System,

the Moral Training School, and the Normal Seminary for preparing School Trainers and Governesses. By DAVID STOW, Esq., Honorary Secretary to the Glasgow Normal Free Seminary. Tenth Edition; with Plates and Woodcuts. Post 8vo. price 6s.

Dr. Sutherland's Journal of a

Voyage in Baffin's Bay and Barrow's Straits, in the Years 1850 and 1851, performed by H. M. Ships *Lady Franklin* and *Sophie*, under the command of Mr. William Fenner, in search of the Missing Crews of H. M. Ships *Erzbias* and *Terror*, with Charts and Illustrations. 2 vols. post 8vo. price 37s.

Tate. — On the Strength of Materials;

containing various original and useful Formule, especially applied to Tubular Bridges, Wrought Iron and Cast Iron Beams, etc. By THOMAS TATE, F.R.A.S. 8vo. price 6s. 6d.

Taylor. — Loyola: and Jesuitism

in its Rudiments. By ISAAC TAYLOR. Post 8vo. with a Medallion, price 10s. 6d.

Taylor. — Wesley and Methodism.

By ISAAC TAYLOR. Post 8vo. with a Portrait, price 10s. 6d.

Theologia Germanica; which

setteth forth many fair lineaments of Divine Truth, and saith very lofty and lovely Things touching a Perfect Life. Translated by SUSANNA WINKWORTH: With a Preface by the Rev. CHARLES KINGSLEY; and a Letter by Chevalier BOWEN. Fcp. 8vo. price 6s.

Thirlwall. — The History of

Greece. By the Right Rev. the LORD BISHOP of ST. DAVID (the Rev. CONNOP THIRLWALL). An Improved Library Edition; with Maps. 8 vols. 8vo. price £4. 16s.

Also, an Edition in 8 vols. fcp. 8vo. with Vignette Titles, price 25s.

Thomson (The Rev. W.) — An Out-

line of the Laws of Thought: Being a Treatise on Pure and Applied Logic. By the Rev. W. THOMPSON, M.A. Fellow and Tutor of Queen's College, Oxford. Third Edition, enlarged. Fcp. 8vo. price 7s. 6d.

Thomson's Tables of Interest,

at Three, Four, Four-and-a-half, and Five per Cent., from One Pound to Ten Thousand, and from 1 to 365 Days, in a regular progression of Single Days; with Interest at all the above Rates, from One to Twelve Months, and from One to Ten Years. Also, numerous other Tables of Exchanges, Time, and Discounts. New Edition. 12mo. 2s.

Thomson's Seasons. Edited by

BOLTON CORNEY, Esq. Illustrated with Seventy-seven fine Wood Engravings from Designs by Members of the Etching Club. Square crown 8vo. price 21s. cloth; or, 35s. bound in morocco.

Thornton. — Zohrab; or, a Mid-

summer Day's Dream: And other Poems. By WILLIAM T. THORNTON. Fcp. 8vo. 2s. 6d.

Todd (Charles). — A Series of

Tables of the Area and Circumference of Circles; the Solidity and Superficies of Spheres; the Area and Length of the Diagonal of Squares; and the Specific Gravity of Bodies, etc. By CHARLES TODD, Engineer. The Second Edition, improved and extended. Post 8vo. price 6s.

The Thumb Bible; or, Verbum

Sempiternum. By J. TAYLOR. Being an Epitome of the Old and New Testaments in English Verse. Reprinted from the Edition, of 1693, bound and clasped. In 64mo. price Eighteenpence.

Townsend. — The Lives of Twelve

Eminent Judges of the Last and of the Present Century. By W. C. TOWNSEND, Esq., M.A., Q.C. 2 vols. 8vo. price 25s.

Townsend. — Modern State Tri-

als, revised and illustrated with Essays and Notes. By W. C. TOWNSEND, Esq., M.A. Q.C. 2 vols. 8vo. price 30s.

Sharon Turner's Sacred His-

tory of the World, attempted to be Philosophically considered, in a Series of Letters to a Son. New Edition, revised by the Author's Son, the Rev. S. TURNER. 3 vols. post 8vo. price 31s. 6d.

THE TRAVELLERS LIBRARY,

In course of Publication in Volumes at Half-a-Crown, and in Parts price One Shilling each. Comprising books of valuable information and acknowledged merit, in a form adapted for reading while Travelling, and also of a character that will render them worthy of preservation.

	s. d.
VOL. I. MACAULAY'S ESSAYS on WARREN HASTINGS and LORD CLIVE ..	2 6
II. ———— ESSAYS on PITT & CHATHAM, RANKE & GLADSTONE	2 6
III. LAING'S RESIDENCE in NORWAY	2 6
IV. PFEIFFER'S VOYAGE ROUND the WORLD	2 6
V. BOTHEN; or, TRACES of TRAVEL from the EAST.....	2 6
VI. MACAULAY'S ESSAYS on ADDISON, WALPOLE, and LORD BACON	2 6
VII. HUC'S TRAVELS IN TARTARY, etc.	2 6
VIII. THOMAS HOLCROFT'S MEMOIRS	2 6
IX. WERNE'S AFRICAN WANDERINGS	2 6
X. Mrs. JAMESON'S SKETCHES in CANADA	2 6
XI. JERRMANN'S PICTURES from ST. PETERSBURG	2 6
XII. The Rev. G. R. GLEIG'S LEIPSIK CAMPAIGN	2 6
XIII. HUGHES'S AUSTRALIAN COLONIES	2 6
XIV. SIR EDWARD SEAWARD'S NARRATIVE	2 6
XV. ALEXANDRE DUMAS' MEMOIRS of a MAITRE-D'ARMES	2 6
XVI. OUR COAL-FIELDS and OUR COAL PITS	2 6
XVII. M'CUCCLOCH'S LONDON; and GIRONIERE'S PHILIPPINES.....	2 6
XXVIII. SIR ROGER DE COVERLEY; and SOUTHEY'S LOVE STORY	2 6
XIX. LORD CARLISLE'S LECTURES AND ADDRESSES; and } JEFFREY'S ESSAYS on SWIFT and RICHARDSON }	2 6
XX. HOPE'S BIBLE in BRITTANY and CHASE in BRITTANY	2 6
XXI. THE ELECTRIC TELEGRAPH; and NATURAL HISTORY of CREATION	2 6
XXII. MEMOIR of DUKE of WELLINGTON; and LIFE of MARSHAL TURENNE	2 6
XXIII. RANKE'S FERDINAND and MAXIMILIAN; and TURKEY } and CHRISTENDOM..... }	2 6
XXIV. BARROW'S CONTINENTAL TOUR; and FERGUSON'S } SWISS MEN and SWISS MOUNTAINS	2 6
XXV. SOUVESTRE'S ATTIC PHILOSOPHER in PARIS and } WORKING MAN'S CONFESSIONS	2 6
XXVI. MACAULAY'S ESSAYS on LORD BYRON, and the COMIC DRAMA- } TISTS; and his SPEECHES on PARLIAMENTARY REFORM	2 6
XXVII. SHIRLEY BROOKS'S RUSSIANS of the SOUTH; and } Dr. KEMP'S INDICATIONS of INSTINCT	2 6
XXVIII. LANMAN'S ADVENTURES in the WILDS of NORTH AMERICA.....	2 6
XXIX. De CUSTINE'S RUSSIA, Abridged	3 6
XXX. SELECTIONS from SYDNEY SMITH'S WRITINGS, Vol. I.	2 6
XXXI. BODENSTEDT and WAGNER'S SCHAMYL; and M'CUCCLOCH'S } RUSSIA and TURKEY	6 6
XXXII. LAING'S NOTES of a TRAVELLER, First Series	2 6
XXXIII. D'URRIEU'S MOROCCO; and an ESSAY on MORMONISM	2 6

Sharon Turner's History of England during the Middle Ages; Comprising the Reigns from the Norman Conquest to the Accession of Henry VIII. Fifth Edition, revised by the Rev. S. TURNER. 4 vols. 8vo. price 50s.

Sharon Turner's History of the Anglo-Saxons, from the Earliest Period to the Norman Conquest. The Seventh Edition, revised by the Rev. S. TURNER. 3 vols. 8vo. price 36s.

Dr. Turton's Manual of the Land and Freshwater Shells of the British Islands. New Edition with considerable Additions; by JOHN EDWARD GRAY. With Woodcuts, and 12 coloured Plates. Post 8vo. price 18s.

Dr. Ure's Dictionary of Arts, Manufactures and Mines; Containing a clear Exposition of their Principles and Practice. The Fourth Edition, much enlarged and corrected throughout; with all the Information comprised in the *Supplement of Recent Improvements* brought down to the Present Time, and incorporated in the *Dictionary*. Most of the Articles being entirely re-written, and many New Articles now first added. With nearly 2,000 Woodcuts. 3 vols. 8vo. price 60s.

Waterton.—Essays on Natural History, chiefly Ornithology. By C. WATERTON, Esq. With an Autobiography of the Author and Views of Walton Hall. New and cheaper Edition. 3 vols. fcp. 8vo. 10s.

Separately: Vol. I. (First Series), 6s. 6d. Vol. II. (Second Series), 4s. 6d.

Alaric Watts's Lyrics of the Heart, and other Poems. With 41 highly-finished Line Engravings, executed expressly for the work by the most eminent Painters and Engravers. Square crown 8vo. price 3s. 6d. boards, or 4s. bound in morocco; Proof Impressions, 6s. boards.

Webster and Parkes's Encyclopaedia of Domestic Economy; Comprising such subjects as are most immediately connected with Housekeeping; As, The Construction of Domestic Kitchens, with the Modes of Warming, Ventilating, and Lighting them—A Description of the various Articles of Furniture, with the Nature of their Materials—Duties of Servants, etc. New Edition; with nearly 1,000 Woodcuts, 8vo. price 60s.

Wheeler.—The Geography of Herodotus Developed, Explained, and Illustrated from Modern Researches and Discoveries. By J. TALBOYS WHEELER, F.R.G.S. 8vo. with Maps and Plans. [Nearly ready.]

Willich's Popular Tables for ascertaining the Value of Lifehold, Leasehold, and Church Property, Renewal Fines, etc. Third Edition, with additional Tables of Natural or Hyperbolic Logarithms, Trigonometry, Astronomy, Geography, etc. Post 8vo. price 9s.

Lady Willoughby's Diary (1635 to 1668). Printed, ornamented, and bound in the style of the Period to which *The Diary* refers. New Edition; in Two Parts. Square fcp. 8vo. price 8s. each, boards; or, bound in morocco, 12s. each.

Wilmot's Abridgment of Blackstone's Commentaries on the Laws of England, intended for the use of Young Persons, and comprised in a series of Letters from a Father to his Daughter. A New Edition, corrected and brought down to the Present Day, by SIR JOHN K. EARDLEY WILMOT, Bart., Barrister at Law, Recorder of Warwick. 12mo. price 6s. 6d.

Yonge.—A New English-Greek Lexicon; Containing all the Greek Words used by Writers of good Authority. By C. D. YONGE, B.A. Post 4to. price 21s.

Yonge's New Latin Gradus; Containing every Word used by the Poets of good Authority. By Authority and for the Use of Eton, Westminster, Winchester, Harrow, Charterhouse, and Rugby Schools; King's College, London; and Marlborough College. Third Edition, carefully revised and corrected. Post 8vo. price 9s.

Youatt.—The Horse. By WILLIAM YOUATT. With a Treatise of Draught. A New Edition; with numerous Wood Engravings from Designs by William Harvey. (Messrs. Longman and Co.'s Edition should be ordered). 8vo. price 10s.

Youatt.—The Dog. By WILLIAM YOUATT. A New Edition; with numerous Engravings from Designs by William Harvey. 8vo. 6s.

Zumpt's Larger Grammar of the Latin Language. Translated and adapted for the use of the English Students, by Dr. L. SCHMIDT, F.R.S.E., Rector of the High School of Edinburgh; With numerous Additions and Corrections by the Author and Translator. The Third Edition, thoroughly revised; with an Index. 8vo. price 14s.

September, 1854.







