

Coll
724D
II-2


Belgian Congo

localities





A



Albertville, Tanganyika-Moero Dist.,
Katanga. W. side Lake Tanganyika. $29^{\circ}12'$
E., $5^{\circ}57' S.$ Elev. ab. 1000 m.

Avakuli, Ithi list, Oriental Prov.

On main Ithi R., $27^{\circ}35' E.$, $1^{\circ}20' N.$

Elev. less than 1000m.

B

Banana, lower Congo list. at mouth of Congo.
12° 25' E., 6° S. Sea-level.

Boko, near lower tributary of the
Lualaba, at approx. $27^{\circ} 00' E., 1^{\circ} 30' S.$

Boma, Lower Congo. On river. $13^{\circ} 8' E, 5^{\circ}$
 $\& 52' S$. Sea-level.

Bouzo Maorla, on R.R. below Boma
& Chila, Bas Congo.

Botero Lake, Ruanda. At east foot
of Virunga Wleaves. (Schubert)

Bugovic Forest, Ruanda East of
Lake Kivu. (Schubert)

51




Dima, Kwango Dist., Congo-Kasai Prov. On
main Kasai Riv., above mouth of Kwango.
30° 20' S., 17° 30' E. Elev. less than 500 m.

Hjalasinda, Huril Dist., N. E. con. of
same tetw. Mahagi-aru (Schomburgk
in litt.)

Dumbi (Dumba), Kasai Dist. on Lubue trib. of
main Kasai. $5^{\circ}32'S.$, $19^{\circ}42'E.$ Elev. slightly
over 500m.

E

Cala, near Coquilhatville, Equatorial
Guinea.




F

Faradje, Upper Uele hist., on upper Dangu
Riv. $29^{\circ}40' E.$, ~~$40^{\circ}16'$~~ ^{$30^{\circ}42'$} N. Elev.

Finca Biabo, Upper Huapula Dist., Katanga.
On Lualaba Riv. $9^{\circ}50'S$, $25^{\circ}35'E$.
Slightly under 1000 m.

9

Garamba, Upper Nile list. in Sudan (Mou-
golla) frontier. $4^{\circ}18'N.$, $29^{\circ}40'E.$ Elev.
briefly under 1000 m.



Ipanu, Kasai list. On So. bank of
Kasai R., about 75 kilometers W. of
Baompo. Approx. pos. $4^{\circ}6'S.$, 19°
 $36'E.$

Ischangi - south end of Lake Kuis.
(Ischangy)

112



K

Kapiri, Upper Luabala Dist., Katanga. On upper trib. (Tanga R.) of Lufira R., which flows into Lake Kisali of Luabala drain. $10^{\circ}15'S$, $26^{\circ}20'E$. Approx. elev. 1300 m. (Mission Agric.)

Kambore, Upper Luapula, Katanga. On R.R.

N.W. of Elisabethville 80-90 kilom. $26^{\circ}40'E$, $10^{\circ}50'S$. Elev. betw. 1000-1500 m.

Kapiri, 20 kilom. due E. of Kansuma, on R.R. just above Chilungo to N.E. of Kambore, Dist of Haut Luapula, Katanga

Kasunga - Kalumba. Kasunga is in Katanga on the W. bank of the Luapula at approx. $28^{\circ}43'E$, $10^{\circ}20'S$. Kalumba is in N.E. Rhodesia on the E. bank of the Luapula about 22 m. N.E. by N. from Kasunga. Approx. pos. $28^{\circ}48'E$, $10^{\circ}4'S$.

Kiboroga, Ruanda. No. cont. Kagera Riv^{er}
"Euphorbia plain of park-like character -
papyrus & phoenix palms." (Schubert)

Kidada (Kitabola), Lower Congo

Kirima (Stuhlmann v. 21. 1891.) "N. W.
of Albert Edward Nyanga." On ^{N. W.} coast of
Nyanga, 20 kilometers from Semliki east

Kisaka, Ruanda. Reg. W. of Karagwe, E.
of main area of Ruanda - in med. N. of upper
Kagera R., which dom. stream also ind. in the
Kisaka, lower Congo list, Congo-Kasai Prov. East.

Near Thysville on R.R. $5^{\circ}10'S$, $15^{\circ}15'E$.

Elev. 500-600 m.

Kinshasa, lower Congo list. adj. Leopoldville.

On Stanley Pool. $15^{\circ}20'E$, $4015'S$. Elev.

300 m.

Kikwit, Kwango Dist, Congo-Kasai. On Kwana Riv.

$18^{\circ}55'E$, $5^{\circ}25'S$. Elev. ab. 500 m.

Kindu, Mayema Prov, Oriental Prov, On Kualata.

$2^{\circ}58'S$, $25^{\circ}58'E$. Elev. ab. 500 m.

" Three hundred kilometers from
same (on R.R. near Braine - l'Allard-
St. Joseph, on boundary betw. Katanga
and the Oriental Prov.) Kualata
drainage.

Limpo, situated at upper end of Stanley Pool.

Kwidrechi Mand, Lake Kiri. 40 x 10 kilometers.
Highest point 200-200 m. ab. lake level. Thick forest
conv. vegetation fine forest sp. character. (Schultz)

Kwesi. Old frontier post at E. border of
Ituri Prov. Approx. pos. $1^{\circ}6'N$, 30°
 $41'E$, or about 25 m. due S. of Druine.

Kurudalungu, Elev. plateau, W. border of
Moore - Liapula depression. ^{Upper} Moore - Upper
Liapula hills. Summit 1500-1800 meters.
Elev. trending from $8^{\circ}45'$ - $11^{\circ}S$.

21

Lake Kinn. Level 4541 feet. Also a.
in Mem. J. E. S. "To the Mountains
of the West."

Leverville, Kwango Dist., Congo-Kasai. At junct.

Kwango-Kwilu Riv. $5^{\circ}10'S$, $18^{\circ}45'E$.

Elev. 500 m.



Luanza, n.w. shore of Lake Mweru, Tanganyika - Mweru Dist. 10 Kiloms - N.E. of Lukonzolwa.

Luebo, Kasai Dist., Congo-Kasai Prov. on Lulua R.,
at mouth of Luebo Riv. $5^{\circ}25' S.$, $21^{\circ}25' E.$
Elev. 500 m.

Luluabourg, Kasai Dist., Congo-Kasai Prov.
on Lulua R. $22^{\circ}25' E.$, $5^{\circ}55' S.$
Elev. 500 m +

Richard's Lake, Ruanda. At east foot of
Virunga Volcanos.

M

Makeumbi, On main Kasai ab. 100
kilom. S. (upstream) from junction
with Lulua. S. end of railroad about
rapids of Joko-Punde + Charlesville.
Lubo is about 100 kilometers N. E.

(Box)


Maymote, hist. of Amm. Congo.
Museum section, no. of Congo River,
adj. to Portuguese Cabinda.

Moura Forest, is at Fort Beni, Semliki.

Moto, Haut Uele. $2^{\circ}55'N$, $29^{\circ}11'E$.
about 22 kilom. W. by S.W. of Watsa.
No. of Ubo River, Gombard is 26 kilom.
S.W.



Njundo. East of Lake Kivu. (February 1933)



P

Pawa, Nava Riv. 50 m. N. E. of Medje.
27° 42' E., 20° 32' N.



Poko, Upper Uele Dist., in Borno Land
trib. of Uele R. $26^{\circ}52' E.$ $3^{\circ}10' N.$
Elev. 500 m. +.

Rugege forest, Ruanda. On eastern
edge of Rift Valley E. of Lake Kivu.
(Schubert)

Rungu, upper Uelulisti. due E. of Poko.
27° 52' E., 3° 10' N. upper Bombokandi R.
Elev. 500 m. +

Ruvuvu. Bamboo forest. at 5000 m.
middle of tree heath. (Ceriscinella) at 4000 m.
Robbia & Sennio region.

1162


Stanleyville, Stanleyville Prov. On main
Congo. $0^{\circ}30'N$, $25^{\circ}20'E$ Elev. slightly
under 500 m.


7

~~Tshibinda~~ Tshibinda. Sw. farm in mts.
w. of so. E. of Lake Kiira, elev. 2070 meters.
Approx. pos. $2^{\circ}30'S$, $28^{\circ}45'E$. (See
Seydel, Rev. Zool. Afr., XVI, p. 163, (1928.))

U

Ukaike. - desc So. of Macamba about
30 miles. Betw. forks of Ibema Riv.






V

Virunga Volcanoes, Ruanda.

- | | | |
|---------------|---------------------------------|--------------------------------|
| Eastern group | { Muhavura
Sabinzo
Visohi | } 3000 -
4000m.
in elev. |
| Middle group | { Karisimbi 4000m.
Mikeno | |
| Western group | { Viragonyo
Nanlagira | |
- up to 3000m. Bamboo to 3600m.
then a patch of *Arizindella*
3600m. up *Lobelia* + *Sarcocolla* up to 4200m.



Wombali, at ~~the~~ junction of
Kasai - Kivungu Rivers.



Z

Zambi, Lower Congo blist. in lower tidal

Congo. $5^{\circ}52' S$, $12^{\circ}52' E$.

