


Belgian Congo


localities







A



Albertville, Tanganyika-Mocro Dist.,  
Katanga. W. side Lake Tanganyika.  $29^{\circ}12'$   
E.,  $5^{\circ}57' S$ . Elev. ab. 1000 m.

Avakubi, Ihu'iaist, Oriental Prov.

On main Ihu'ia B.,  $27^{\circ}35' E.$ ,  $1^{\circ}20' N.$

Elev. less than 1000m.



B

Banana, lower Congo hist. at mouth of Congo.  
12° 25' E., 6° S. Sea-level.

Boko, near lower tributary of the  
Lualaba, at approx.  $4^{\circ} 51' S, 1^{\circ} 21' E$ .


Boma, Lower Congo. On river. 1308' E, 56  
ft 52' S. Sea-level.

Bouzo Masola, on R.R. below Boma  
& Chila, Bas Congo.

Botero Lake, Guayana. At east foot  
of Veranga Mountains (Schubert)

Bugzie Forest, Rio Grande East -  
Lake Kine. (Schmidt)

51



Dima, Kwango Dist., Congo-Kasai Prov. On  
main Kasai Riv., above mouth of Kwango.  
30° 20' S., 17° 30' E. Elev. less than 500 m.


Kyalasinda, Huron Dist., N. E. corner of  
same terr. Mahagi - Am (Schouteden  
in litt.)

Dumbi (Dumba), Kasai Dist. in Lubue trib. of  
main Kasai.  $5^{\circ}32'S.$ ,  $19^{\circ}42'E.$  Elev. slightly  
over 500m.



E

Cala, near Coquilhatville, Equateur  
hist.



F

Faradje, Upper Uele Dist., on upper Dangu  
Riv.  $29^{\circ}40' E.$ ,  ~~$40^{\circ}16'$~~   $30^{\circ}42'$  N. Elev.

Finca Biabo, Upper Huapula Dist., Katanga.  
On Hualata Riv.  $9^{\circ}50'S$ ,  $25^{\circ}35'E$ .  
Slightly under 1000 m.

9

Garamba, Upper Uele list. in Sudan (Mou-  
golla) frontier.  $4^{\circ}18'N.$ ,  $29^{\circ}40'E.$  Elev.  
briefly under 1000 m.



Ipanu, Kasai list. On So. bank of  
Kasai R., about 75 kilometers W. of  
Baompo. Approx. pos.  $4^{\circ}6'S.$ ,  $19^{\circ}$   
 $36'E.$

Ischamps - south end of Lake Huron.  
Newly,



112



K

Kapiri, upper Kwabala Dist., Kutanga. On upper  
trib. (Tanga R.) of Kafira R., which flows into  
Lake Kisale of Kwabala drain.  $10^{\circ}15'S$ ,  $26^{\circ}$   
 $20'E$ . Approx. elev. 1200 m. (Mission Agric.)

Kambore, Upper Luapula, Kutanga. On R.R.  
N.W. of Elisabethville 80-90 kilom.  $26^{\circ}40'$   
 $E$ ,  $10^{\circ}50'S$ . Elev. betw. 1000-1500 m.

Kapiri, 20 kilom. due E. of Kansansa, on  
R.R. just above Chilungo to N.E. of  
Kambore, West of Haut Luapula, Kutanga

Kasenga - Kalumbi. Kasenga is in  
Kutanga on the W. bank of the Luapula  
at approx.  $28^{\circ}43'E$ ,  $10^{\circ}20'S$ . Kalumbi  
is in N.E. Rhodesia on the E. bank of the  
Luapula about 22 m. N.E. by N. from  
Kasenga. Approx. pos.  $28^{\circ}48'E$ ,  $10^{\circ}4'S$ .

Kiboroga, Ruanda. no. cont. Engura <sup>plain</sup>  
"Euphorbia plain of palm-like character -  
papyrus & phoenix palms." (Schubert)

Kidada (Kitabola), Lower Engura

Kirima (Schubertmann V. 21. 1891) "N. W.  
of Albert Edward Nyanga." <sup>N. W.</sup> <sup>coast of</sup>  
Nyanga, 20 kilometers from Semliki east

Kisaka, Ruanda. Reg. W. of Karagwe, E.  
of main area of Ruanda - in med. N. of upper  
Kagera R., which dom. stream also ind. in the  
Kisaka, lower Congo Dist., Congo-Kasai Prov. East.

Near Thyville on R.R.  $5^{\circ}10' S$ ,  $15^{\circ}15' E$ .

Elev. 500-600 m.

Kinshasa, lower Congo Dist. adj. Leopoldville.

On Stanley Pool.  $15^{\circ}20' E$ ,  $4015' S$ . Elev.

300 m.

Kikwit, Kwango Dist., Congo-Kasai. On Kuvu Riv.

$18^{\circ}55' E$ ,  $5^{\circ}25' S$ . Elev. ab. 500 m.

Kirudu, Manyema Prov., Oriental Prov., On Kualata.

$2^{\circ}58' S$ ,  $25^{\circ}58' E$ . Elev. ab. 500 m.

" Three hundred kilometers from  
same (on R.R. near Braine-C'Alleur-  
St. Joseph, on boundary betw. Katanga  
and the Oriental Prov.) Kualata  
drainage.

Linsapo, situated at upper end of Stanley Pool.

Kwidanin Island, Lake Pann. 70 x 10 kilometers.  
Highest point 100-100 m. B. rain forest. Soil forest  
area. *Hyptis* *insect* *sh.* *insect* *sh.*

Kwesi. Old frontier post at E. end of  
Ituri Prov. Approx. pos.  $1^{\circ} 6' N$ ,  $30^{\circ}$   
 $41' E$ , or about 25 m. due S. of Duma.

Kurudlungu, Elev. plateau, W. end of  
Moore - Kuapula depression. <sup>Upper</sup> Moore - Upper  
Kuapula hills. Summit 1500-1800 meters.  
Elev. trending from  $8^{\circ} 45' - 11^{\circ} S$ .

2

Lake Kinn. Level 4541 feet. Resa.  
in Mem. J. E. S. "To the Mountains  
of the Mem."

Leverville, Kwango hist., Congo-Kasai. At junct.

---

Kwango-Kwilu Riv.  $5^{\circ}10'S$ ,  $18^{\circ}45'E$ .

Elev. 500 m.





Luanza, n.w. shore of Lake Mweru, Tanganyika - Mweru Dist. 10 Kiloms. N.E. of Lukonzolewa.

Luebo, Kasai Dist., Congo-Kasai Prov. on Lulua R.,  
at mouth of Luebo Riv.  $5^{\circ}25' S.$ ,  $21^{\circ}25' E.$   
Elev. 500 m.

Luluaabourg, Kasai Dist., Congo-Kasai Prov.  
on Lulua R.  $22^{\circ}25' E.$ ,  $5^{\circ}55' S.$   
Elev. 500 m +

Richardson Lake, Kivu Dist., Tanganyika  
Virunga Mts.

M

Makeumbi, On main Kasai ab. 100  
kilom. S. (upstream) from junction  
with Lulua. S. end of railroad about  
rapids of Joko-Punde + Charlesville.  
Luebo is about 100 kilometers N. E.

(Bee)

Mayrants, hist. of Amer. Congo.  
System within, no. of Congo Rain,  
adj. to Portuguese Cabinda.

Moura Forest, is at Fort Beni, Semliki.

Moto, Haut Uele.  $2^{\circ}55'N$ ,  $29^{\circ}11'E$ .  
about 22 kilom. W. by S.W. of Watsa.  
No. of Ubo River, Gombazi is 26 kilom.  
S.W.




Njirudo. East of Lake Kivu. (February 1937)





P

Pawa, Nava Riv. 50 m. N. E. of Medje.  
27° 42' E., 20° 32' N.



Poko, Upper Uele Dist., in Borno Land  
trib. of Uele R.  $26^{\circ}52' E.$   $3^{\circ}10' N.$   
Elev. 500 m. +.

Rugosa forest, Ruanda. On eastern  
edge of Rift valley E. of Lake Kivu.  
(1900)

Rungu, upper Uvulist. due E. of Poko.  
27° 52' E., 3° 10' N. upper Bombokandi U.  
Elev. 500 m. +

Ruvuvu - same as forest at 500 m.  
ridge of Four Peaks (Cervinella) at 5000 m.  
Robbia & Linnæus region.

115

Stanleyville, Stanleyville Prov. In main  
Congo.  $0^{\circ}30'N$ ,  $25^{\circ}20'E$ . Elev. slightly  
under 500 m.


7

~~Tshibinda~~ Tshibinda. Sw. farm in mts.  
w. of so. E. of Lake Kiin, elev. 2070 meters.  
Approx. pos.  $2^{\circ}30'S$ ,  $28^{\circ}45'E$ . (See  
Seydel, Rev. Zool. Afr., xv, p. 163, (1928).)



U

Ukaiha. - dec 30. A Massambé about  
30 miles. Betw. forks of Imana River.





V


Virunga Mountains, Ruanda.

Eastern group	{ Muhavura Kinyo Kisubi	} 3000 - 4000m. in elev.
Middle group	{ Karissimbi 4000m. Mikeno	
Western group	{ Kiragaga Nankagira	

up to 3000m. Bantu.  
then a pile of *Arvicola* to 3600m.  
3600m. up *Lobelia* + *Succisa* up to 4200m.



Wombali, at ~~the~~ junction of  
Kasai - Kuvungo Rivers.





Z

Zambi, Lower Congo blist. in lower tidal

Congo.  $5^{\circ}52' S$ ,  $12^{\circ}52' E$ .





