




Ruin - South end of Mugeris Id.
Jan. 1st 94

to behold. I will not even
 try to enumerate the kinds
 of cranes + plovers + plovers and
 Kingfishers + flamingoes + vultures
 hawks etc.



Birds the good provider has provided
 to eat the bad fish that provide food for
 fish stories.

Passed through the birds and across
 the lagoon landing where you see
 the canoe wended ashore in the
 mud walked two miles up
 swampy meadows and ^{reached} ~~landed~~
 at the village of Las Playas ^(see p. 11) after
 crossing a bad stream.



old woman's trouble
Usunacuta

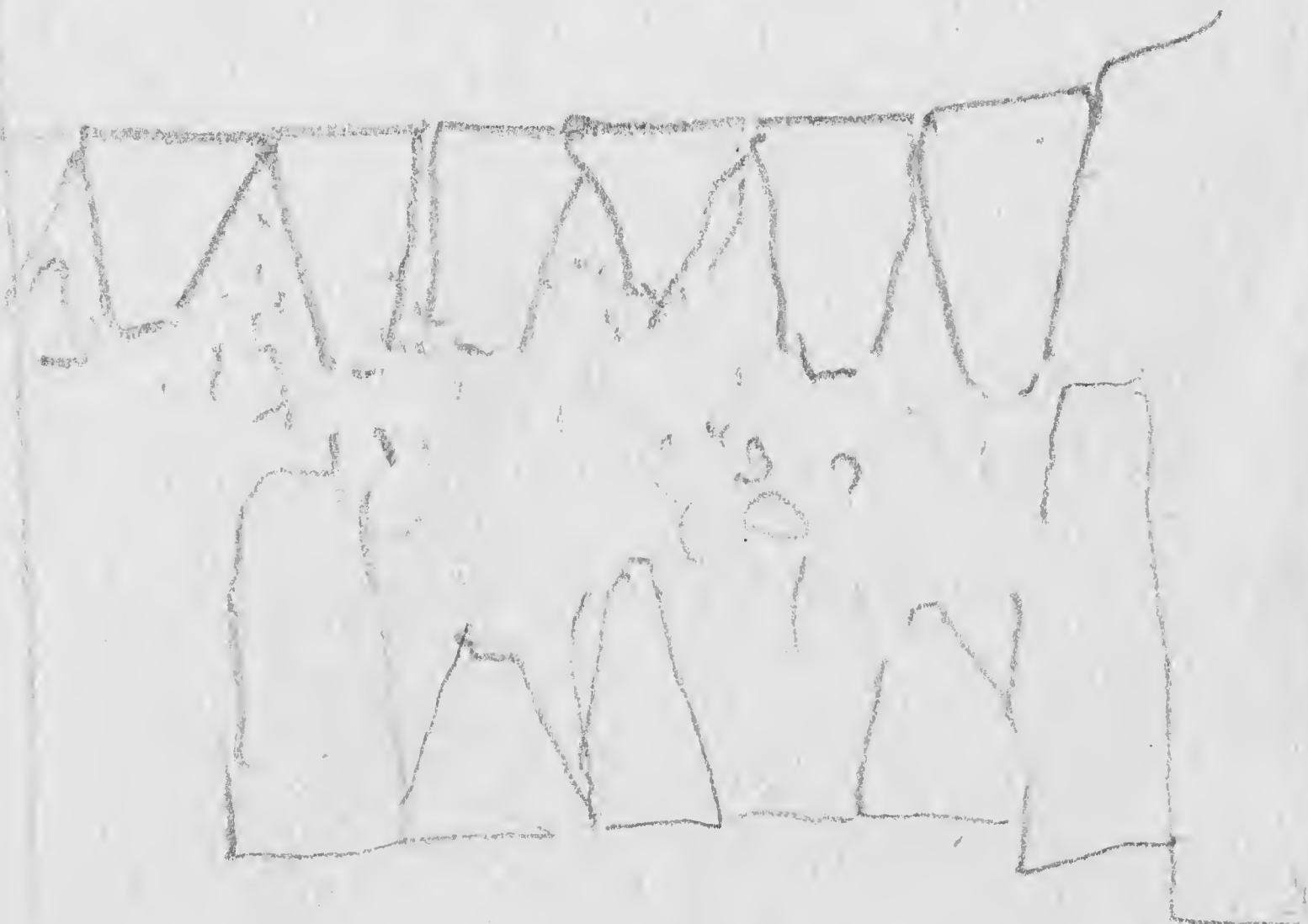


Magnesian

Residual & hand back
Spring Slender



Detail of minerals in
the middle of the
red sandstone bed

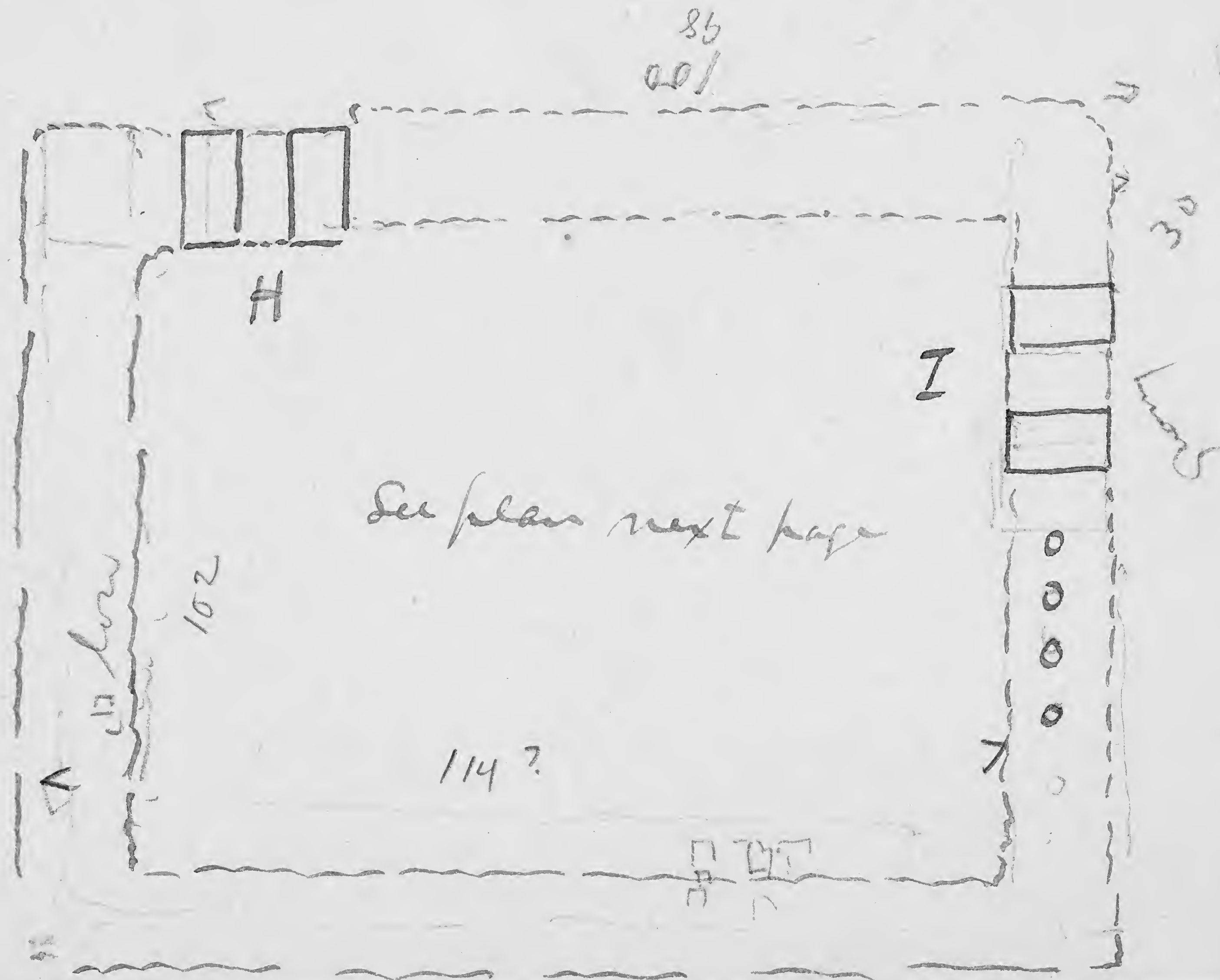


wonderfully interesting facies
in the front of the
quartzite face. Brown with purple
great face over arch
projecting human figure


from 3rd to 4th

Magnesian

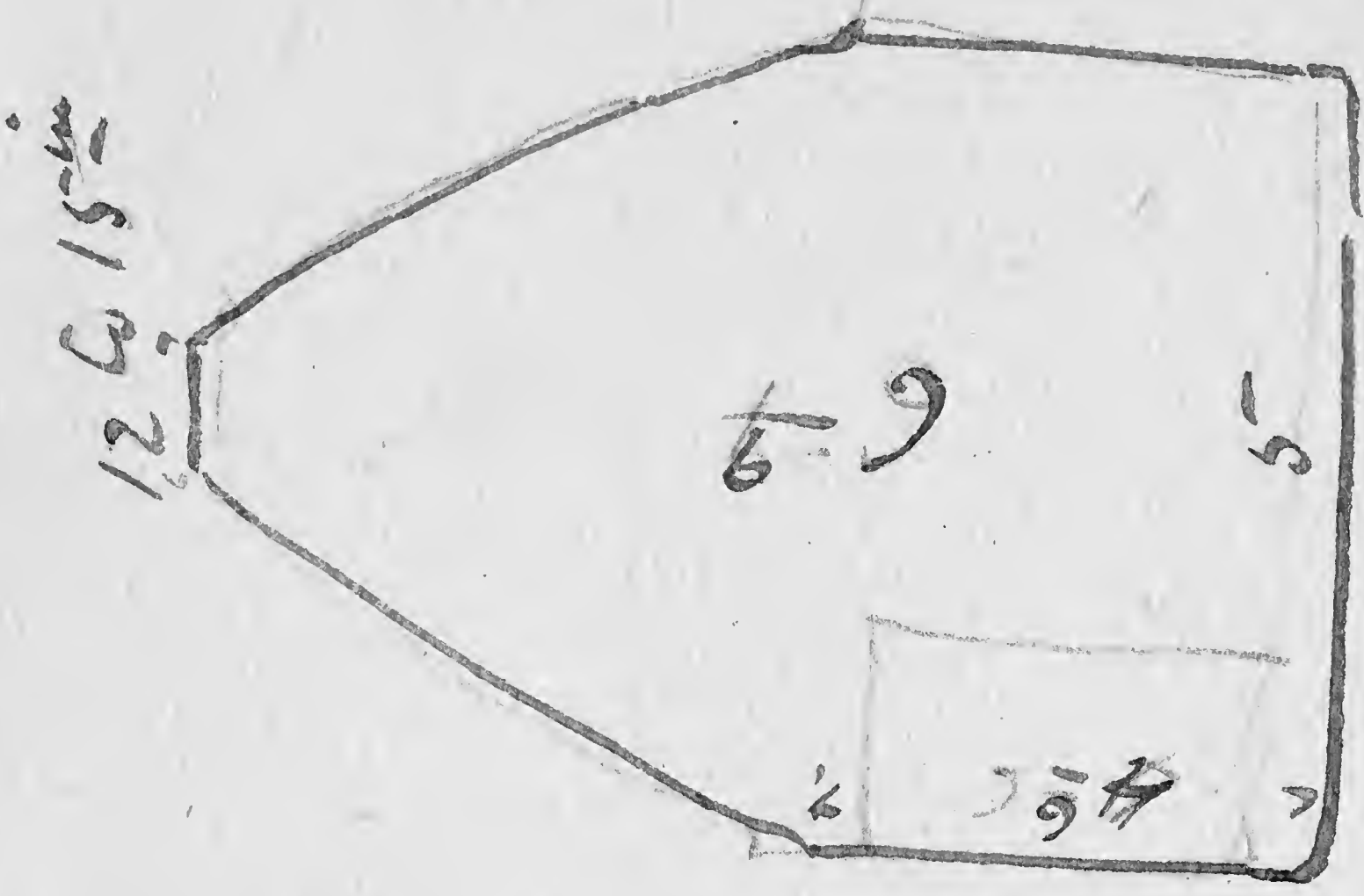
The Village of San Andreas
 Colonial from 15th to 17th



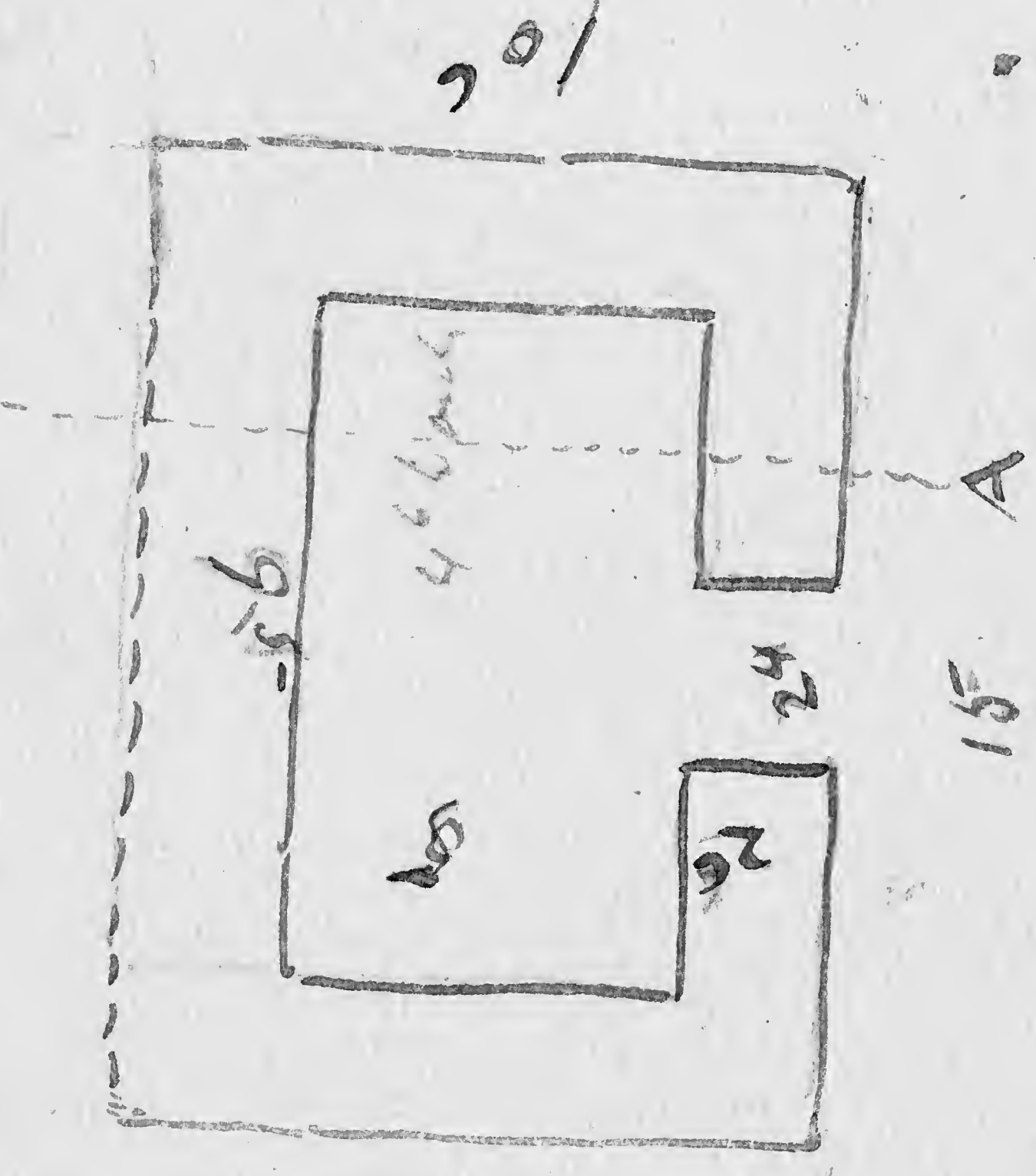
Three successive
plantations
indicated by
primary of different
rings



Ruin 1/4 mile N.W. of village of San
Andreas. Cozumel Jan 5th 95-



Section A



15'

4' 6' 6' 6' 6'

Small house 1/4 mile N.W. of San Andreas, Cozumel
Jan 5th - 9th

4' 6' 6' 6' 6'

One

hot, mosquito infested jungle
led by a native guide, ^{but} we found
nothing.

Returning to the boat we
sailed for the famous island,
the "beautiful" island of Cozumel, and



here we are tonight anchored before
the village of St Michael, a place not
unlike Dolores, being on a low shore
hidden by palms, but containing three

Times as many people, a thousand
 or ~~the~~¹² hundred. We have been
 here these days and have had
 various and sundry trips and
 adventures. First a trip on
 shore hunting rocks & plants and
 getting a dose of the terrible garra-
 patas - like the jigger or wood tick.
 Saturday we sailed down the Id.
 to & landed by the launch and walked
 inland three miles to a ruined
 town. The walk was a charming
 one through a lane ^{cut} ~~cut~~ like
 a tunnel in a meandering fashion
 through a tropical forest. The ruins
 were interesting but the people of
 the little village were more so.
 We took dinner in ~~an~~ Indian hut and

14

It was not bad either, chicken, beans
eggs, tortillas, sweet wine and bits
of fresh sugar cane for desert. The
thatched huts look poverty stricken
and dirty but they seemed free
as things were neat & clean and
the people though simple and
really poor are content and well
fed. They are largely of Indian
blood and live in the midst of
groves of Coconut & banana palms
orange & lemon trees etc.

Back to the boat - a hot walk,
and anchored again before St Michael's.
Sunday the 6th of January we
laid out anchor before St Michael's
at rest. I went ashore and made

Two sketches.

15-



I forgot to ^{say} say that last night
we attended a dance in the
village. a sort of annual dance
called the "north wind" dance. The
large hut with thatched palm-leaf
roof and partly covered sides
of upright poles, and cement floor was
filled with women and children
seated about the sides. When we
arrived service of some sort was
being held before an improvised altar
the women only taking part singing
on their knees before their candle a

Sung that was a sort of wail, followed by chanting & repeating of verses.

The men were outside & when the virgin had had ~~her~~ ^{her} dues they passed in as did our party which was given seats at the end of the hall. The

gathering was an interesting one and would have pleased you immensely. The hall was encircled by seats ^{occupied by} ~~where were~~ all the women & girls and a few men. All ^{the women} ~~were~~ simply dressed as usual, a corset or two giving a touch of dressiness. The ~~women~~ ^{men} were in thin short sleeves or shirt like coats. all were in white or

ready so. The simplicity of the
manners of these pleasant
people is illustrated by the fact
that the babies of the party were
supplied ~~suckled~~ with the source of the
life giving fluid in full view.

The "patroness" of the occasion
was an old woman - we would
call her a hag who tottered about
looking after affairs and making
herself an important

Cozumel

The principal
lady, Head lady?
the island
1895



W. H. Holmes
895
Field notes

bad

bad but better

18

The dancing began slow and consisted first of a waltz - then of the Spanish mantilla dance which is as revolutionary as possible. We left before the dancing began in earnest which they say is not till midnight. The music was an accordion and a small drum.

Today, Monday the 7th, we have had a long and a rough sail across thirty-miles ^{of sea} to a ruin on the main land. It is a great castle-like building on a high bluff overlooking the

Ruin 400 yds from Nunfries castle Jan 1891 -
terrace sub rectangular about 5 ft high, 18 ft across

Ruin 400 yds from Wanfeng castle Jan 1st. 91 -
terrace sub rectangular about 5 ft high, 18 ft across

Lemay.
46 West

slim

superstructure of the

other time or
point.

15th
Edge

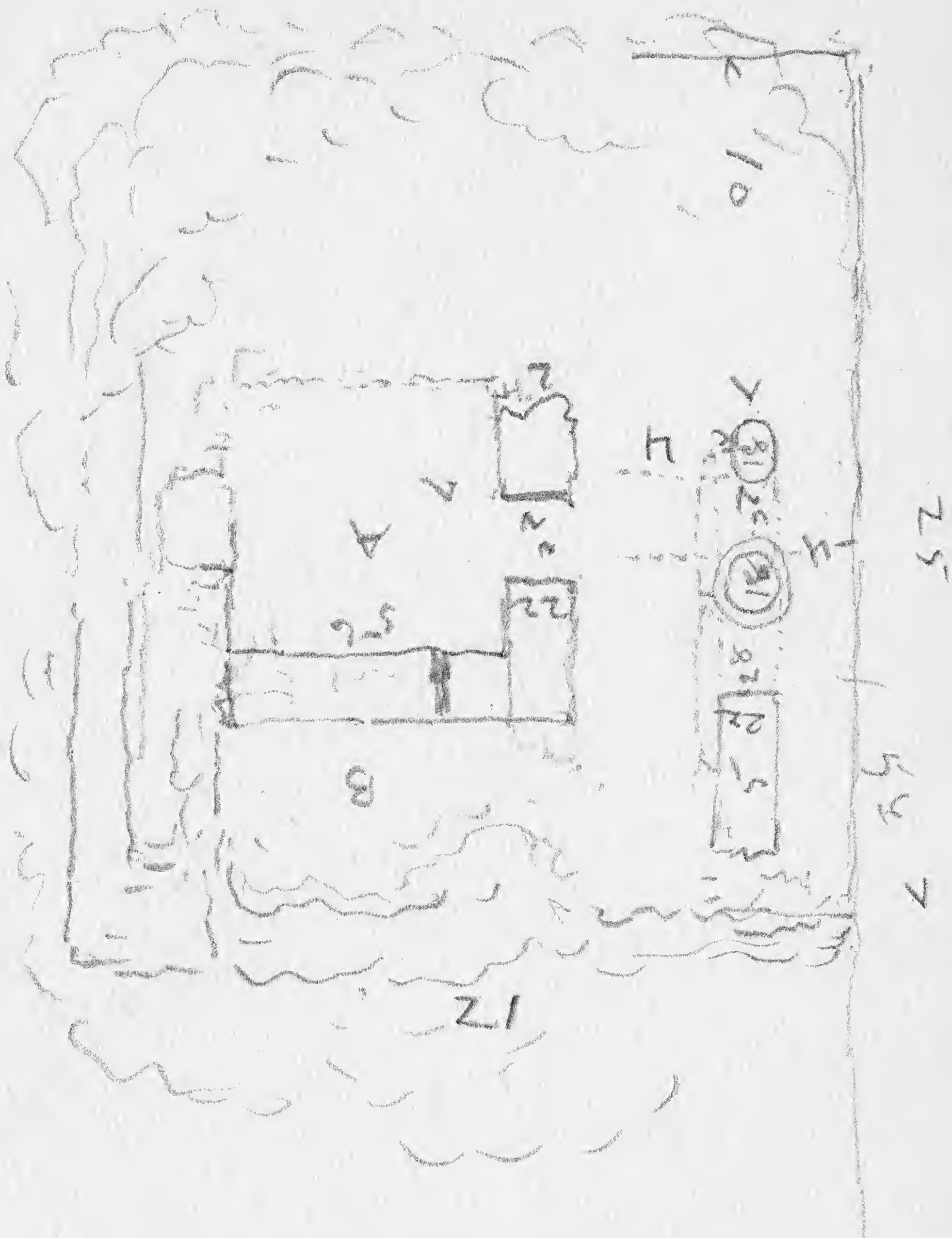
5

40 H to clay

stain in rim


6 high

857



bezumel fan gū

Sea - a most romantic place -
 but we did not dare to
 land as the place is held as
 a strong hold by hostile indians.
 We took a good look at it from
 the yacht -



Picture of picture

Ruin of Tuloom as seen from the
 sea. No windows or doors ^{are visible} on the
 front. A Millopaugh ^{hurt} lost his skin this
 morning falling into an uncovered man
 hole by our stern and is limping badly



Mrs Don Carlos bombarded by jumping fish



Excursion had sketch - the
fish have to be seen in the
act - or felt - to be appreciated.

dozumi fan pen



Temple on terrace 4 or 5' high of
well laid plaster & lime, much used
up by fence builders

There remain, parts of two rooms
one 5 x 7 about and the other
5 x 10 ? - Inside the latter from
the South are two gateway, with
a carved central column, representing
monkey surface repeatedly succeeded (7 times)
and painted. Figure has lost most of

Also, find column at right end of

cup feathers & may have been

discovered with figure on other being

a dark say at right side of

next left from which is given

finds large from above at a

little back. on them - it

from middle of the center
about 8 or 10

find 43 $\frac{12}{18} \times 2$

Fig 11

Remnant of a duplicate
arch

H plan

Remnant arch of fine
proportions finished
in stucco & painted
in west part of
village of San Andres


Cozumel

Jan 5-95

I of place almost
a duplicate arch,
see photos.



over
(5)



400 yards from point to river

Rear wall to 1st beam 9'

beam to ceiling 20 inches

back beam to next 3' 8"

other beam 5'

6 beams



Good in this country and that
is chocolate



The walls are of poles and
the inside is separated into
two apartments. Don Carlos in-
duced the family to give us the
front one to swing our hammocks
and he went to another house.

The family retired to the back
room where they were crowded enough.
The night was diversified by
ridiculous events including an old
man sick with diarrhea, a child

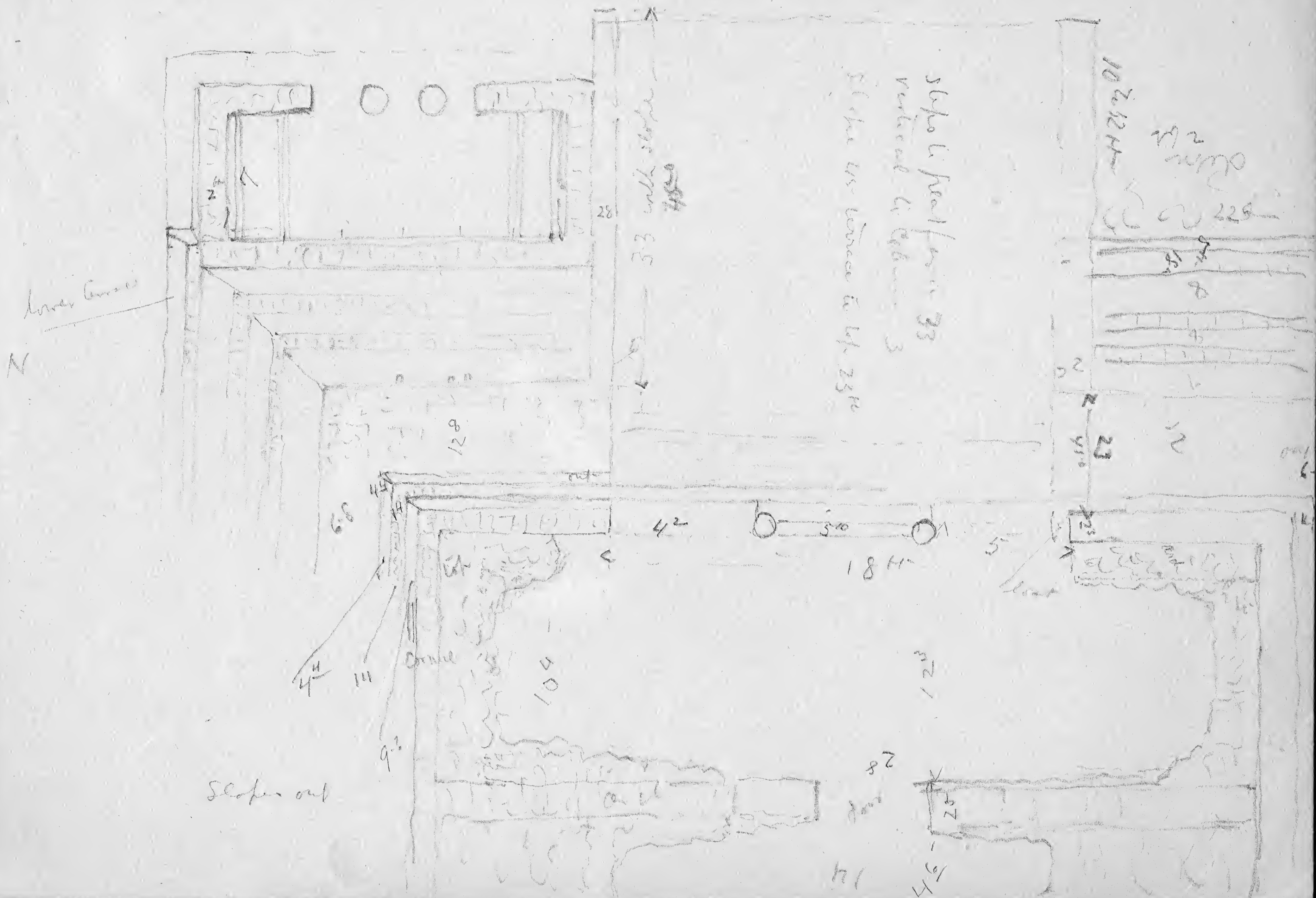


Inside of N. East addition
to pyramid.

Mico Jan 2nd 95

East

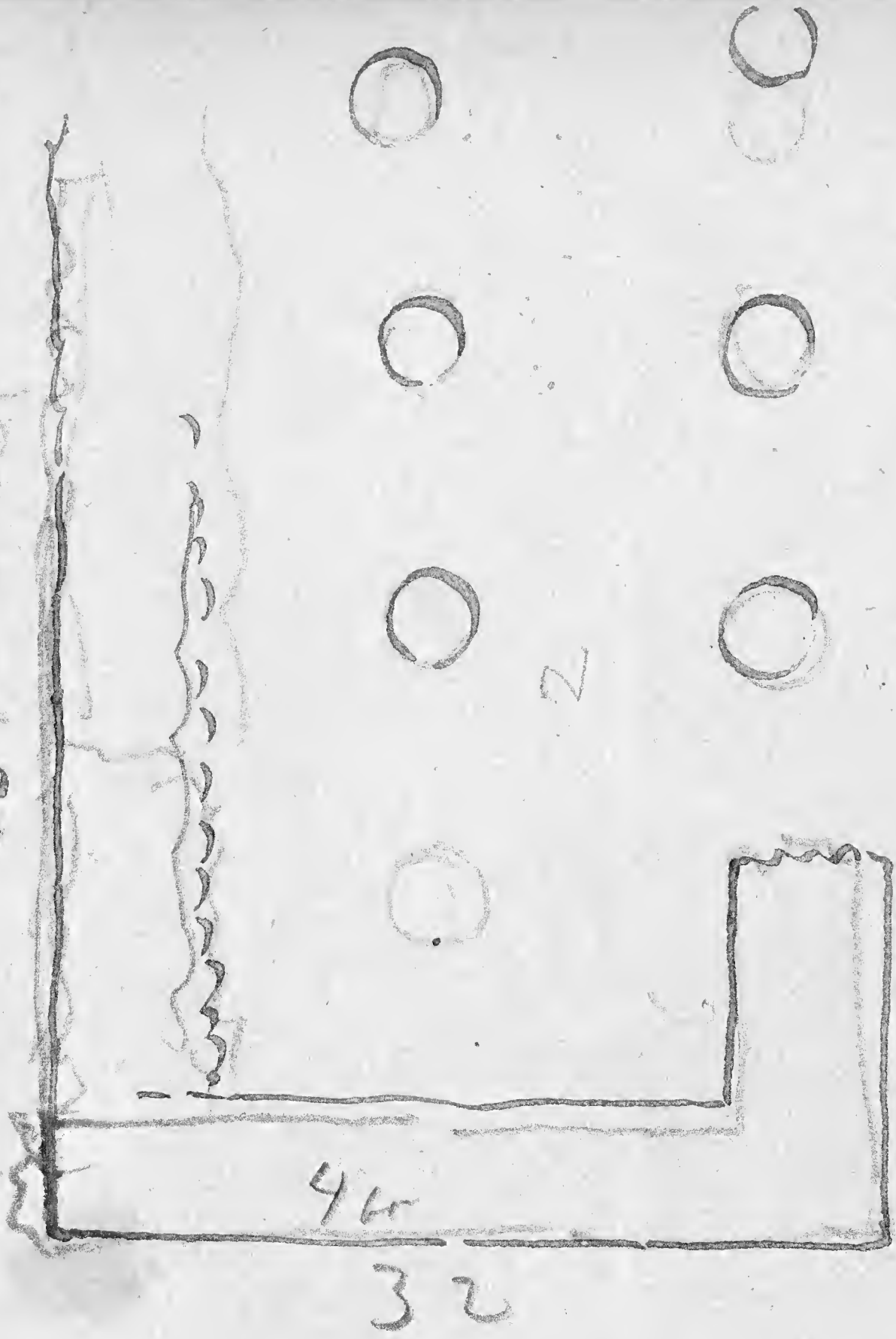
- 11 -



172

6 days

20 ft wall




End of mine west
of mine pyramid



mine pyramid

Columns about 7 ft apart
beams 10 ft apart

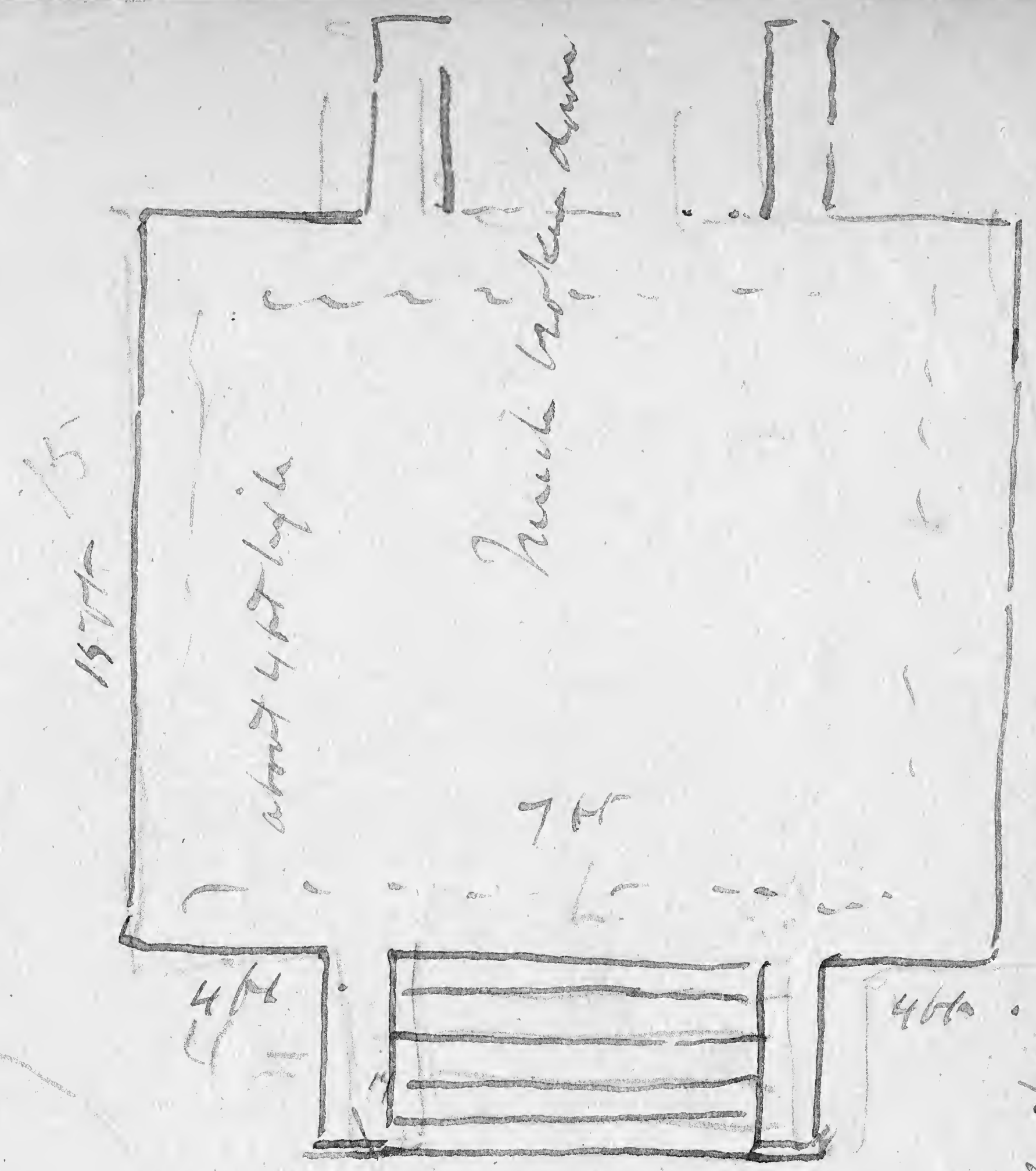
Mico Jan 2nd 95



SE corner of pyramid
not visible



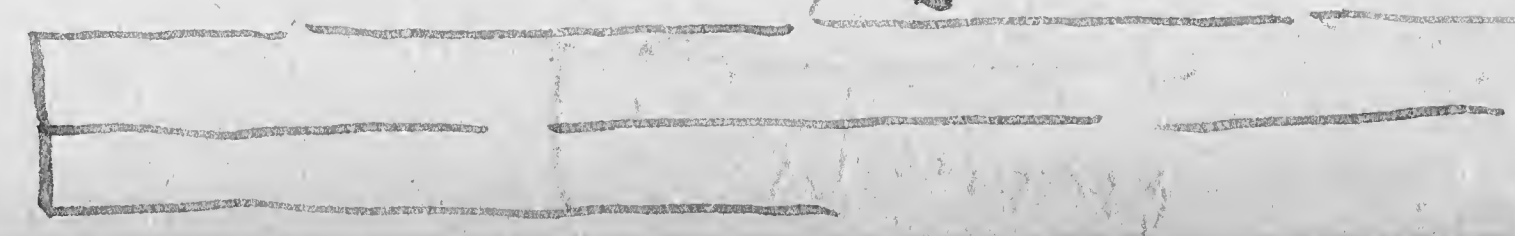
Mica
Jan 2nd 95



much broken down

little shrine
no part of pyramid
Carnice 4 ft high


East side of great pyramid



2
2
2
3

22

10 x 11 ft



12

2

4

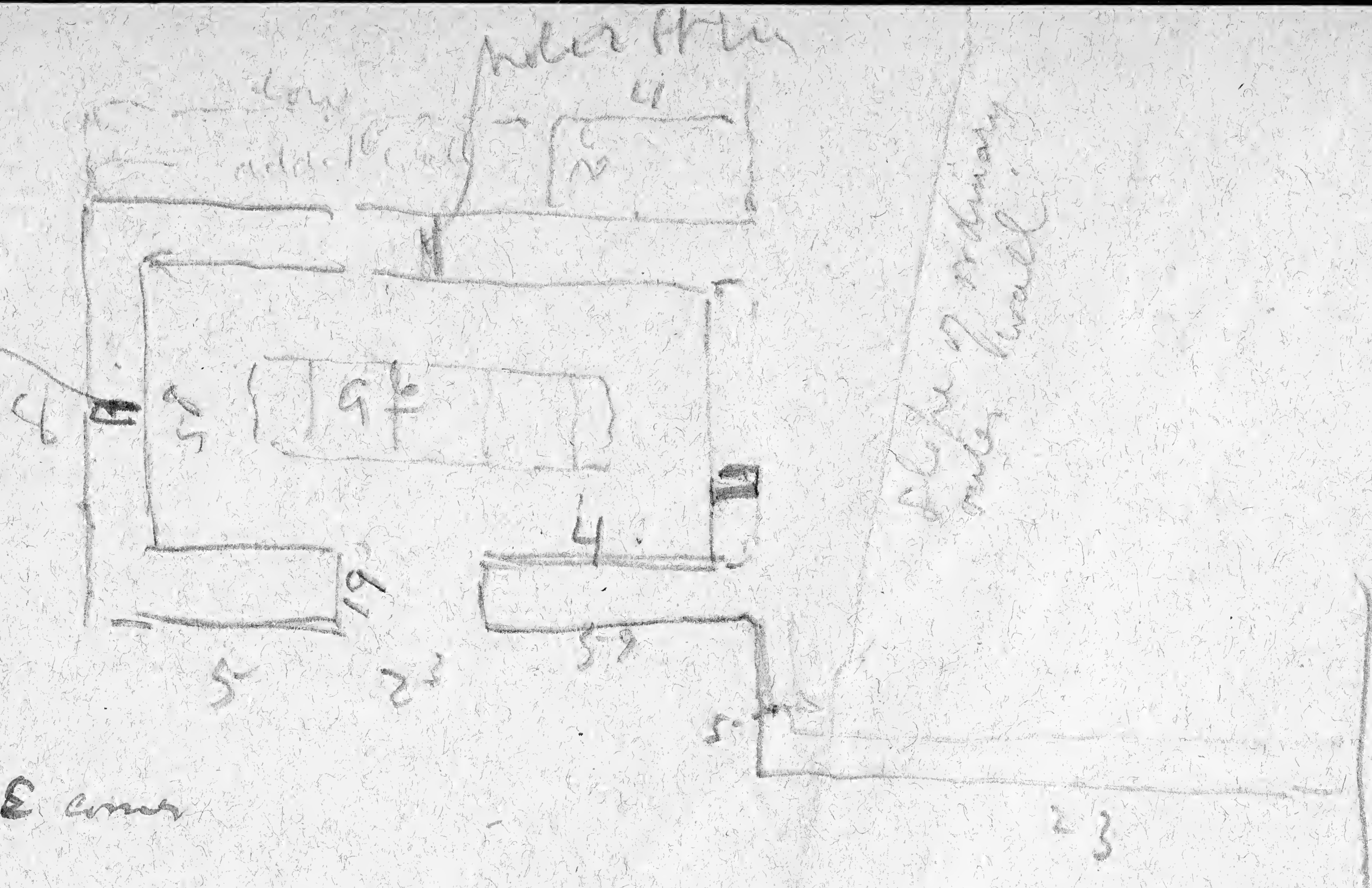
22

Proj. restoration of superstructure

Mico. Lane 2nd 95

10 x 11 ft

hole 2 ft by



Addition at S.E. corner
of large room

ordinary arch cemented over

Meer Jan 2nd 91



22
22
20
13
77

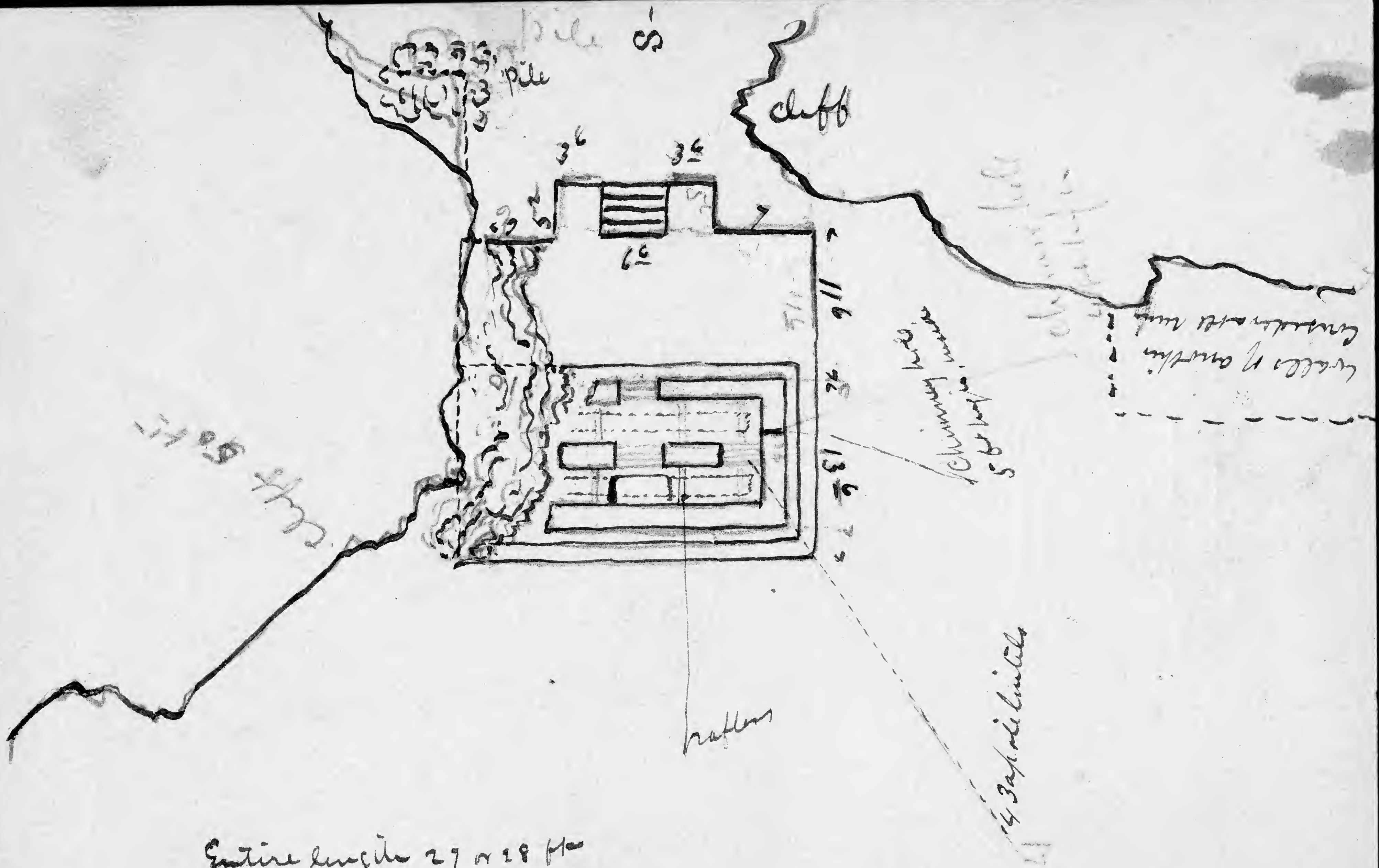


whole height from altar 4-10

Chimney hole about 6 m square, rough

looking east in
north gallery

Ruin south end ruins La
Jan 1st 94



Entire length 27 or 28 ft
 Ruin south end Nungwa Id
 Jan 1st 95



356

5-10

382

24

14

22

4-8

12

plaster 3-2

debris

Mico.

Jan 2nd 195


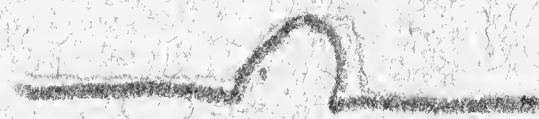
steps

debris

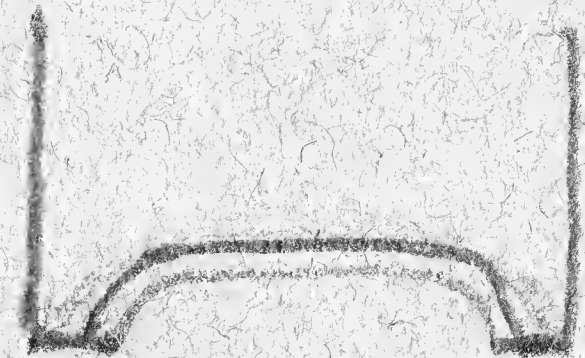
plaster

1 2 ft floor

debris



12



Spring 1904
April 15
April 20
April 25
April 30
May 5
May 10
May 15
May 20
May 25
May 30
June 5
June 10
June 15
June 20
June 25
June 30
July 5
July 10
July 15
July 20
July 25
July 30
August 5
August 10
August 15
August 20
August 25
August 30
September 5
September 10
September 15
September 20
September 25
September 30
October 5
October 10
October 15
October 20
October 25
October 30
November 5
November 10
November 15
November 20
November 25
November 30
December 5
December 10
December 15
December 20
December 25
December 30

Total 9.5

85

198

26

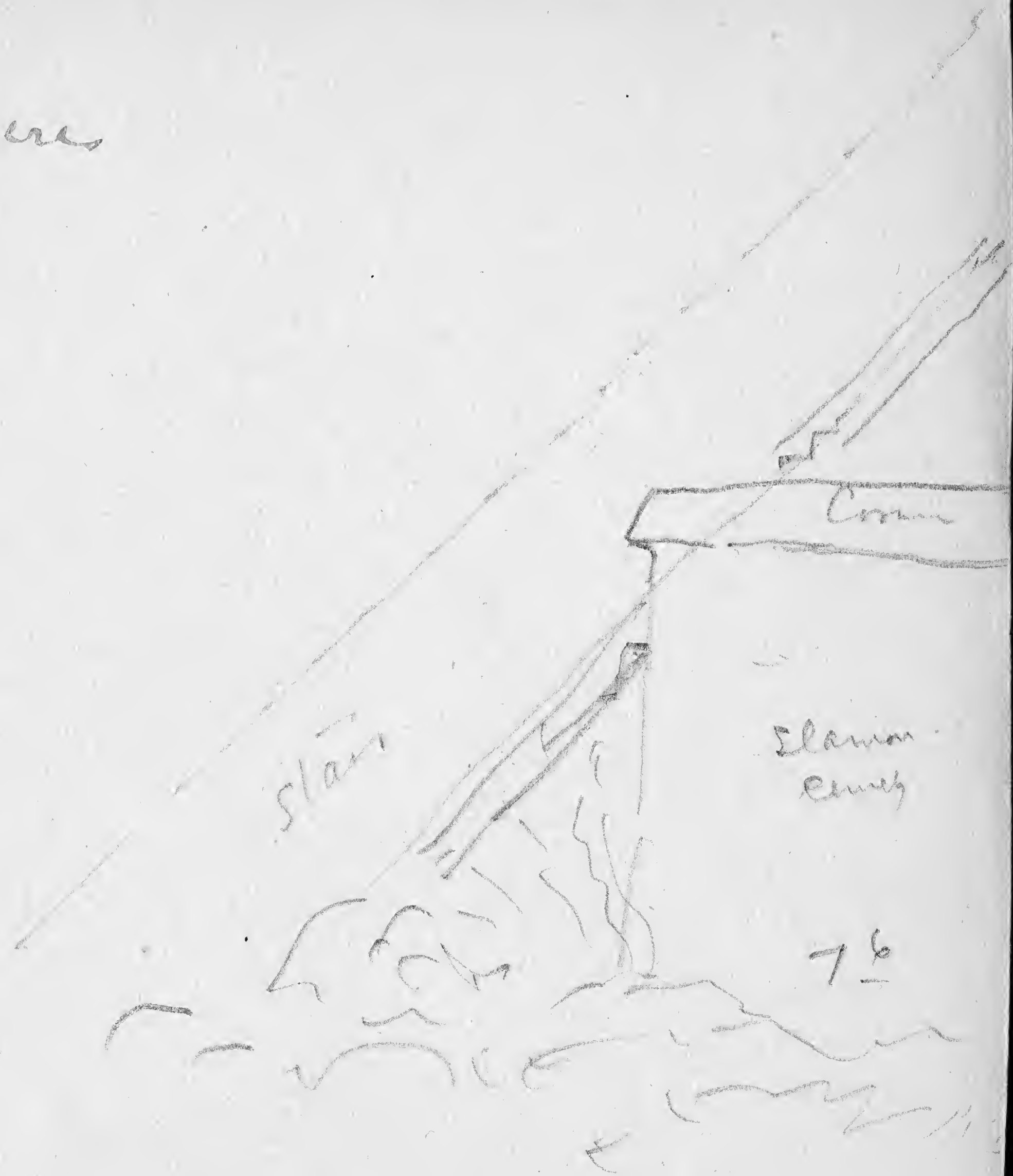
22.4

14

7

over


Pottery of mico same as Myzore



W side of Stancway, bank

mico. Jan 2nd 94

1000 ft. high
 1000 ft. high
 1000 ft. high



Subsidence

1000 ft. high
 1000 ft. high
 1000 ft. high



1000 ft. high
 1000 ft. high
 1000 ft. high

23 2

18

46

36

3

Roof

plank

cruc

2

2

00

00

00

00

00

00

plank

Wood

36

North East addition to
from annex
Mcs. Jan 20 '94