

26300-
26364

Bolivariano
20

TABLA DE MULTIPLICAR

$2 \times 1 = 2$	$3 \times 1 = 3$	$4 \times 1 = 4$	$5 \times 1 = 5$
$2 \times 2 = 4$	$3 \times 2 = 6$	$4 \times 2 = 8$	$5 \times 2 = 10$
$2 \times 3 = 6$	$3 \times 3 = 9$	$4 \times 3 = 12$	$5 \times 3 = 15$
$2 \times 4 = 8$	$3 \times 4 = 12$	$4 \times 4 = 16$	$5 \times 4 = 20$
$2 \times 5 = 10$	$3 \times 5 = 15$	$4 \times 5 = 20$	$5 \times 5 = 25$
$2 \times 6 = 12$	$3 \times 6 = 18$	$4 \times 6 = 24$	$5 \times 6 = 30$
$2 \times 7 = 14$	$3 \times 7 = 21$	$4 \times 7 = 28$	$5 \times 7 = 35$
$2 \times 8 = 16$	$3 \times 8 = 24$	$4 \times 8 = 32$	$5 \times 8 = 40$
$2 \times 9 = 18$	$3 \times 9 = 27$	$4 \times 9 = 36$	$5 \times 9 = 45$
$6 \times 1 = 6$	$7 \times 1 = 7$	$8 \times 1 = 8$	$9 \times 1 = 9$
$6 \times 2 = 12$	$7 \times 2 = 14$	$8 \times 2 = 16$	$9 \times 2 = 18$
$6 \times 3 = 18$	$7 \times 3 = 21$	$8 \times 3 = 24$	$9 \times 3 = 27$
$6 \times 4 = 24$	$7 \times 4 = 28$	$8 \times 4 = 32$	$9 \times 4 = 36$
$6 \times 5 = 30$	$7 \times 5 = 35$	$8 \times 5 = 40$	$9 \times 5 = 45$
$6 \times 6 = 36$	$7 \times 6 = 42$	$8 \times 6 = 48$	$9 \times 6 = 54$
$6 \times 7 = 42$	$7 \times 7 = 49$	$8 \times 7 = 56$	$9 \times 7 = 63$
$6 \times 8 = 48$	$7 \times 8 = 56$	$8 \times 8 = 64$	$9 \times 8 = 72$
$6 \times 9 = 54$	$7 \times 9 = 63$	$8 \times 9 = 72$	$9 \times 9 = 81$

HORARIO						
HORAS	LUNES	MARTES	MIERCOLES	JUEVES	VIERNES	SABADO

COLEGIO _____

CUADERNO DE: _____

PERTENECE A _____

26300 -

26364

Raíz de oro
Oaxaca market,
Identification?
Causes salivation.

Cannabigrant. Ford 7.
Dr. Zwißberg.


M. Willmar Schwabe
Karsruhe. 75, Germany
Post schließfach 30

Aufn Wolfgang Brücher
Die Erschließung des tropischen
Regenwaldes am Ostrand der
Kolumbianischen Anden. (1968)

Universität Tübingen
Tübinger Geographische Studien
Heft 28

El Inchi J. B. Martínez S.
Universidad de Nariño, Fac. de
Agronomía (1970)

Jorge Fierbringer
Address of geologist Leslie Manning
Photo



Collectors

R. E. Schultes, A. T. Weil, E. Hernandez

May 5/72.

Horris Puerto Mayo

El Encano. Near lake. alt. Lep. guianensis

26300 Epiphytic orchid. Infl. nodding. Fl. deep purple except tip which is green; axis purple. No odor.

26301 Saurauia brachybotrys. Coprosia tree in pasture. Fl. white, fragrant. Indumentum beneath dusty rust-colored.

26302 Datura (?) x sanguinea + vulcanicola. Small shrub, 10 ft. Fl. light salmon colored. Fl. obangle.

26303 Datura sanguinea. Fl. red. Bush \pm 15 ft. Fl. drooping.

26310 *Lamoureauxia virgata* HBK.

May 5/42

Nauño, Pasto, Botana 2800-3000 m
Roadside, near Graya Experimental,

26304 Lochnera (fuchsoides), Bush 8 ft.
Flowers blood red, Annonium paguando.

26305 Coriaria lymfolia, Scraggly bush about
100 cm tall. ♂ fl. red-bronze, ♀ black, fleshy, Sancin.
Benesi said to be poisonous. Flaps prominent & brittle.

26306 Cecum, Bush 5 ft. Fl. deep blue-black
~~inside~~, greenish outside except black at tip.


26307 Monina, Fl. blue. Shrub, 7 ft.

26308 Lupinus? Fl. bright blue. Shrub, 3 ft.

26309 Monina, Fl. bright blue, Shrub 3-4 ft.

26310 Scragh. Fl. red-pink. Scraggy shrub 5 ft.

26311 Portulaca Fl. red. Fr. black, up to 1 ft.



(1) 26312 *Bomarea*. Fl. brickred. Vine.

(1) 26313 *Bomarea* Fl. blood red. Vine.

26314 *Ipomoea*. Bushy, 3 ft. Fl. blood red.

26315 *Calceolaria*. Fl. bright yellow. Up to 6-7 ft.

26316 *Comp.* Shrub up to 16 ft. Fl. white.

26317 *Solanum*. Fl. white, outside yellow, In green, turning black. Hair rusty brown. Extensive bush up to 10-12 ft.

26318 *Boraginaceae*. Bush up to 6 ft. Fl. white.

26319 Bush. 6 ft.

26320 Fuchsia. Bush, 4 ft. Fl. bright red.

26321 *Melastom*. Bush. 4 ft. Fl. white.

[The page contains extremely faint, illegible handwriting, likely bleed-through from the reverse side of the paper. The text is too light to transcribe accurately.]

26322 Convolvul. Fl. cream. Lvs. reddish or
blue. Latex white. Up to 8-10 ft. "Carrizo"

26323 Labiate. Up to 6 ft, occasional in bush.
Fl. white. Foliolate.

26324 Morace. Bush 3-4 ft. Fl. dark blue.

26325 Thymelae. Fl. purple. Common shrub,
up to 3-4 ft.


26326 Colocasia. Fl. yellow. Ht. 2-3 ft.

26327 Datura caribaea. "Vicas streptoid"
Fl. white to green. Planted in groups. Imported
from Sibundoy. Botocadero.

26328 Datura caribaea? Fl. large, yellow. Imported
from Sibundoy. Sibundoy.

26329. Toxicaria (Pithecolobium?). Bush 4 ft
Planted in groups. Fl. red.

26330 Datura caribaea. Fl. white Ht. 15 ft



May 6, 1972

Parque de Quilín, near station
Valley, Libano. ± 5300 m.

26331 Coccoloba hypoleuca -

26332 Phytolacca.

26333 Cucurbit, fl. greenish-white. Fr. purple.


26334 "Card. No" Fr. purple.

26335 Cavendishia. Fl. red.

(1) 26336 Bomarea. Fl. red, yellow inside.
1/1. tall.

(1) 26337 Halenia. Fl. yellow-green.

26338 Hypericum thymoides. Fl. yellow.
1 ft. tall.



26339 Penstemon, 2 or 3.

26340 Fallopia, Fl. yellow, ligulate,
Eriopogon.

26341 Eschscholzia Hastingsii ? Flower
yellow. Ht. 1 m. - 2 m.

26342 Hypericum, Up to 1 m. Fl. yellow.

26343 Sp. from Mt. Duckwood. Fl. white.

(1) 26344 Anthracinum, spots green, pale
brown.

26345 Erigeron, lanceolatus, Scandent herb, 2
m.

(1) 26346 Suaeda multiflora, 8 ft. Fl.
white, fruit, become red-purple.

26347 Solanum, Fl. white, 8 ft.



Siberian, Valley of Selvidy, 2200 ft.,
In Estate L. Chinday's garden May 6/72

26348 Datura sanguinea Bush off
K. salmon red "granum".

26349 Trochocoma (fruticosa?) Bush
6ft. Fl. red.

26350 Datura cuneata, Fl. white.
Climber on rocks Mt. 15 ft.

(2) 26351 Melastomaceae Fl. white
Mt. 15 ft. Met. wood - tree 10 ft.

(1) 26352 Datura sanguinea

26353 Datura sanguinea Muramba
barrachon, Fl. white

26354 Trochocoma (fruticosa?) Bush
20 ft. Fl. red.

(1) 26355 Datura cuneata, Granite base
show

2057A *Bombus* *terrestris* *terrestris*

May 7/72

Cerro Portachuelo. 3000-3200 m.

26356 Epipendrum. On wet cliffs. Fl. white,
lip purple spotted.

26357 Saurauia. Ht. \pm 25-30 ft. Fl. white.

(1) 26358 Portulacaceae? On cliff. Fl. purplish
brown.

Pepino, near Micoa. 680 m.

26359 Ilex Guayana.

May 8/72 Rio Micoa, Alto Micoa,
near Micoa, 7000

26360 Stylosanthes

26361 Bomarea

Rio Micoa, near Micoa

26362 Br. Passiflora fl. yellowish
leaves added to aipatus

1872

The first of the year was a very
 successful one. The weather was
 very good and the crops were
 all well. The people were
 very happy and the
 country was very beautiful.
 The weather was very good
 and the crops were all well.
 The people were very happy
 and the country was very
 beautiful. The weather was
 very good and the crops
 were all well. The people
 were very happy and the
 country was very beautiful.

26

Puerto Rico, La Carlota, El Cuabante
Dec 13/72,

26363 *Anadenanthera peregrina*

Tree in grove on hillside. Ht. 70 ft. Pods
green-brown, ripening black. Bark with large
corked scales.

26364 *Anadenanthera peregrina*

Tree in grove on hillside. Ht. 50 ft.
Pods green-brown, ripening black.



- Virola calophylla* (RES 24609, 24603) 24570, 24611
 " " Reserva. Atras do acampamento.
 " " (ucumba da folha grande) Q. I ao lado da arvore 126
Virola cuspidata Enseada Grande, Ponta Negra
Virola divergens Reserva: no bosque W. Rodriguez, ~~Osmarino~~ Osmarino 8220
 (Fruit has odoury & funebus)
 " " ao lado da picada base
 " " (ucumba vermelha) Q 22.
 " " Picada Base do levantamento
Virola Melinonii
 (ucumba preta) Fenologica 170
 " " arvore 2241, Fenologica 157
 " " Q 15 arvore 224
 " " arvore 169 de fenologica
~~157~~
V. multicostata arvore 114, proximo a estacas meteorologicas
 (ucumba de terra firme) Q XVII, arvore 2528
 " " Fenologica 146
 " " Hd E 1

V. multinervis hektar 04-D
 " " Q. 27
 " " Picada da Petrobras
 (ucumba da folha grande) Q 22
 " " Q 17, proximo a arvore 2559

Correction: RES 24569 = *V. Pavonis*, not *V. Melinonii*

- Virola pavonis*
 (ucumba branca) Reserva, estrada do acampamento
V. surinamensis Ponta Negra
V. theodora Reserva Q 25, prox arvore 3398
 Bosque de Palmeiras, av. 148

RES 24613 *Virola venosa*

V. venosa

Arvore 208
 Proximo ao bosque de Costanha de Galinha
 Q prox. a arvore 2981

EQUIVALENCIA DE PESOS Y MEDIDAS

LONGITUD

Cm.	—	0,3937	Pulgadas
Metro	— 100 Cms.	39,37	Pulgadas
Metro	—	3,28	Pies
Metro	—	1,0936	Yardas
Metro	—	1,25	Varas
Km.	— 1.000 Ms.	0,62137	Millas
Pulgada	—	2,54	Cms.
Pie	— 12 Pulgds.	30,48	Cms.
Yarda	— 3 Pies	91,44	Cms.
Milla	— 1.760 Yds.	1.609,35	Metros
Milla Náutica	—	1.852	Metros
Vara	—	80	Cms.
Cuadra	— 100 Varas	80	Metros

SUPERFICIE

Cm ²	—	0,155	Pulg. Cuad.
M ²	—	10,764	Pies Cuads.
M ²	—	1,196	Yds. Cuads.
M ²	—	1,5625	Varas Cuads.
Hectárea - 10.000 Ms ²	—	2,4710	Acres
Hectáreas	—	1,5625	Plazas *
Km ²	—	0,386	Milla Cuad.
Pulg. Cuad.	—	6,452	Cms ²
Pie Cuad.	—	0,0929	M ²
Yarda Cuad.	—	0,8361	M ²
Acre	—	0,4047	Hectárea
Milla Cuad.	—	2,59	Kms ²
Vara Cuad.	—	0,64	M ²
Plaza *	—	6.400	Ms ²

* También Cuadras

VOLUMEN

Cm ³	—	0,06102	Pulg. Cúbica
M ³ 1.000.000 Cms. ³	—	35,3145	Pies. Cúbicos
M ³	—	1,308	Yds. Cúbicas
Pulgada Cúbica	—	16,387	Cms ³
Pie Cúbico	—	0,0283	M ³
Yarda Cúbica	—	0,765	M ³

PESO

Gramo	—	15,432	Granos
Gramo	—	0,03527	Onza
Kilogramo	—	2,2046	Lbs.
Tonelada Métrica 1000 Kgs.	—	2.204,6	Lbs.
Grano	—	0,0648	Gramo
Onza Avoirdupois	—	28,35	Gramos
Libra - 16 Onzas	—	453,6	Gramos
Tonelada Amer. - 2.000 Lbs.	—	907,18	Kgs.
Tonelada Ingl. - 2.240 Lbs.	—	1.016,05	Kgs.
Onza Avoirdupois	—	437,5	Granos
Onza Troy	—	480	Granos
Arroba - 25 Lbs.	—	11,34	Kgs.
Quintal - 100 Lbs.	—	45,359	Kgs.

CAPACIDAD

Litro - 1.000 Cms. ³	—	0,264	Gal. Americano
Litro	—	0,220	Gal. Inglés
Litro	—	1,389	Botellas
Onza flúida		29,57	Cms ³
Galón Inglés 227,420 Pulgs. Cúb.	—	4,546	Lts.
Galón Americano 231 Pulgs. Cúb.	—	3,7853	Lts.
Botella - 720 Cms. ³	—	0,72	Litro
Botella		25,36	Onzas Flúidas

TEMPERATURA

Grados Centígrados	(°F - 32) 5/9
Grados Fahrenheit	9/5 °C + 32
Grados Centígrados	5/4 Grados Reaumur
Grados Reaumur	4/5 °C

